



KWAZULU-NATAL PROVINCE
KWAZULU-NATAL PROVINSIE
ISIFUNDAZWE SA KWAZULU-NATALI

Provincial Gazette • Provinsiale Koerant • Igazethi Yesifundazwe

(Registered at the post office as a newspaper) • (As 'n nuusblad by die poskantoor geregistreer)
(Irejistiwee njengephephandaba eposihhovisi)

Vol: 17

PIETERMARITZBURG

2 NOVEMBER 2023
2 NOVEMBER 2023

No: 2615

PART 1 OF 3

We all have the power to prevent AIDS



**AIDS
HELPLINE**

0800 012 322

DEPARTMENT OF HEALTH

Prevention is the cure

N.B. The Government Printing Works will not be held responsible for the quality of "Hard Copies" or "Electronic Files" submitted for publication purposes

ISSN 1994-4551



9 771994 455008



0 2 6 1 5

IMPORTANT NOTICE:

THE GOVERNMENT PRINTING WORKS WILL NOT BE HELD RESPONSIBLE FOR ANY ERRORS THAT MIGHT OCCUR DUE TO THE SUBMISSION OF INCOMPLETE / INCORRECT / ILLEGIBLE COPY.

No FUTURE QUERIES WILL BE HANDLED IN CONNECTION WITH THE ABOVE.

Contents

<i>No.</i>		<i>Gazette No.</i>	<i>Page No.</i>
GENERAL NOTICES • ALGEMENE KENNISGEWINGS			
81	National Water Act (36/1998): Proposed reserve determination for Water Resources of the Thukela Catchments in the Pongola-Mtamvuna Water Management Area	2615	3
PROVINCIAL NOTICES • PROVINSIALE KENNISGEWINGS			
597	Land Reform (Labour Tenants) Act (3/1996): The Farm Strydhoek No. 2061, GS	2615	6
598	KwaZulu-Natal Gaming and Betting Act, 2010 (Act No. 8 of 2010) as amended: Notice of an application received for consent to acquire a financial interest in a licensee in terms of Section 90 of the Act.....	2615	8
598	KwaZulu-Natal Dobbelay en Weddery, 2010 (Wet No 8 van 2010): Kennisgewing van 'n aansoek ontvang vir 'n toestemming om 'n finansiële belang in 'n wedloopbaan operateur lisensielehouer korporatiewe entiteit in terme van Artikel 90 van die Wet.....	2615	10
599	Local Government: Municipal Systems Act, 2000 (Act No. 32 of 2000): Notice in terms of Section 105 (2) of the Act: Submission of Information by Municipalities on Various Requirements as per the attached schedule.	2615	14
600	KwaZulu-Natal Gaming and Betting Act, 2010 (Act No. 08 of 2010): Relocation of business operations of the licensee to other premises.....	2615	28
600	KwaZulu-Natal Wet op Dobbelay en Weddery, 2010 (Wet No. 08 van 2010): Kennisgewing van die aansoek ontvang is vir die hervestiging van 'n operateur site lisensie.....	2615	29
601	Road Carrier Permits: KwaZulu-Natal	2615	31

GENERAL NOTICES • ALGEMENE KENNISGEWINGS

GENERAL NOTICE 81 OF 2023

DEPARTMENT OF WATER AND SANITATION

NATIONAL WATER ACT, 1998

PROPOSED RESERVE DETERMINATION FOR WATER RESOURCES OF THE THUKELA CATCHMENTS IN THE PONGOLA-MTAMVUNA WATER MANAGEMENT AREA

I, Senzo Mchunu, Minister of Water and Sanitation, in terms of section 16(3) of the National Water Act, 1998 (Act No. 36 of 1998) hereby publish for public comment the proposed determination of the Reserve for water resources of the Thukela catchment area, as set out in the Schedule.

Any person who wishes to submit comments on the proposed Reserve determination must submit their comments in writing within 60 days from the date of publication of this Notice by:

- (a) posting such comments to the following address:

Department of Water and Sanitation
Private Bag X313
Pretoria
0001;


- (b) delivering such comments by hand to the following address:

Department of Water and Sanitation
Ndinaye Building
178 Francis Baard Street
Pretoria or
0001

- (c) electronic mail to the following address:

Email: atwaruy@dws.gov.za

Comments must be addressed to the Director: Reserve Determination and marked for the attention of Mr Yakeen Atwaru. Comments received after the closing date shall not be considered.



MR SENZO MCHUNU, MP
MINISTER OF WATER AND SANITATION
DATE: 02/09/2023

SCHEDULE

DEFINITIONS

1. In this Schedule any word or expression to which a meaning has been assigned in the Act shall have the meaning so assigned and, unless the context indicates otherwise –

“**Baseflow**” means a sustained low flow in rivers during dry or fair-weather conditions and includes contribution from delayed interflow and groundwater discharge.

“**EWR**” means Ecological Water Requirements and refers to the flow patterns (magnitude, timing and duration) and water quality needed to maintain a riverine ecosystem in a particular condition.

“**Recharge**” means the addition of water to the zone of saturation, either by downward percolation of precipitation or surface water and/ or the lateral migration of groundwater from adjacent aquifers.

“**The Act**” means the National Water Act, 1998 (Act No. 36 of 1998).

DESCRIPTION OF WATER RESOURCE

- 2 (1) The Reserve is determined for all or part of every significant water resource within the catchments of the Thukela, as set out below:

Water Management Area: Pongola-Mtamvuna
Drainage Region: V Primary Drainage Region
River(s): Thukela River System

- (2) The Reserve is hereby determined for all or part of the water resource referred to in sub-clause (1), which classes have been determined in Government Notice No. 3141 of 10 March 2023.

RESERVE DETERMINATION

3 (1) The Reserve determination for the quantity component of the Rivers in the Thukela catchment include the EWR sites as illustrated in (Figure 2) of Annexure B, and the basic human needs are as set out in Table 1 of Annexure B.

(2) The Reserve determination for the quality component of the Rivers at EWR sites in the Thukela catchment are as set out in Tables 2.1 to 2.15 of Annexure B.

(3) The Reserve determination for the groundwater contribution to the Reserve for Water Quantity for the Thukela catchment is set out in Table 3.1 of Annexure B.

(4) The Reserve determination for the groundwater contribution to the Reserve for Water Quality for the Thukela catchment is set out in Tables 4.1 to 4.5 of Annexure B.

COMMENCEMENT

4. The Reserve determinations made in this Notice shall commence on and apply from the date of publication hereof.

The Annexures to this Notice, containing the acronyms, the Reserve determination for the quantity and quality component of the rivers at EWR sites in the Thukela catchment, groundwater contribution to the Reserve for water quantity and quality for the Thukela catchment, can be accessed from:

<https://www.dws.gov.za/rdm/currentstudies/default.aspx>

or requested from:

Director: Reserve Determination
Attention: Mr. Yakeen Atwaru
Department of Water and Sanitation
Ndinaye Building 5082
178 Francis Baard Street
Private Bag x 313
Pretoria
0001
E-mail: atwaruy@dws.gov.za

PROVINCIAL NOTICES • PROVINSIALE KENNISGEWINGS**PROVINCIAL NOTICE 597 OF 2023****DEPARTMENT OF AGRICULTURE LAND REFORM AND RURAL DEVELOPMENT****LAND REFORM (LABOUR TENANTS) ACT, 1996 (ACT NO. 3 OF 1996)**

Notice is hereby given, in terms of Section 17 (2) (c) of the Land Reform (Labour Tenants) Act, 1996 (Act No 3 of 1996) ("the LTA"), that applications for acquisition of land or rights in land were lodged with the Director General of the erstwhile Department of Land Affairs by the Applicants, and in respect of the Property, described in the Schedule.

Any party who may have an interest in the applications appearing in the Schedule is hereby invited to make written representations to the Director General, within 30 days from the publication of this Notice. The representations must be forwarded to:

The Director General
c/o Deputy Director: Tenure Systems Implementation
Department of Agriculture Land Reform and Rural Development
Ladysmith District Office
45 Beacon Road
Ladysmith
3370
Tel (036) 638 9400, Fax (036) 638 9406
Email: Johny.Matlala@dalrrd.gov.za
File Reference: **See attachment**

SIGNED BY: DIRECTOR: TENURE REFORM IMPLEMENTATION

DULY AUTHORISED

For **DIRECTOR-GENERAL: AGRICULTURE, LAND REFORM AND RURAL DEVELOPMENT**

SCHEDULE

ADMIN DETAILS		DETAILS OF THE APPLICANTS		DETAILS OF THE PROPERTY			
No.	File No / Ref	Name and Surname	Identity Number	Property Description	Locality (District)	Current Title Deed No	Bonds and Restrictive Conditions (Interdicts)
5.	KNB/4/1/	Mr. Totoza Radebe	400528 0210 08 4	The Farm Strydhoek No. 2061, GS	uThukela	T32037/2011	N/A
		Mr. Mgunya Maphanga	180330 5113 08 2				
		Ms. Thandiwe Florence Mazibuko	470730 5211 08 4				

PROVINCIAL NOTICE 598 OF 2023



1. NOTICE OF AN APPLICATION RECEIVED FOR CONSENT TO ACQUIRE A FINANCIAL INTEREST IN A LICENSEE IN TERMS OF SECTION 90 OF THE KZN GAMING AND BETTING ACT, NO.08 OF 2010, AS AMENDED

In terms of Section 34, read with Regulation 14 of the KwaZulu-Natal Gaming and Betting Act, 2010 (Act No. 8 of 2010) as amended, notice is hereby given of applications received for consent to acquire a financial interest in a licensee in terms of Section 90 of the Act, received from the applicants mentioned below:

APPLICANT / CORPORATE BODY / ENTITY	APPLICANT'S ADDRESS	CURRENT LICENSEE	LICENSEE'S ADDRESS	INTEREST ACQUIRED
SportPesa Global Holdings Limited	9 th Floor Royal Liver Building Pier Head, Liverpool, L3 1HU United Kingdom	Ithotho (Pty) Ltd Racecourse Operator Licensee	Suite 10 Rocket Towers 290 Lenny Naidu Drive Bayview Chatsworth	30%

2. RELOCATION OF PRIMARY BETTING BUSINESS TO OTHER PREMISES

In terms of sections 4 (1) (b) and 4 (3), read with section 4 (4) of the Promotion of Administrative Justice Act, 2000 (Act No.3 of 2000) as amended, notice is hereby given of application in terms of Sections 44 (1) read with section 120 (1) of the KwaZulu-Natal Gaming and Betting Act, 2010 (Act No.8 of 2010) for relocation of the below mentioned primary betting business and 5 limited payout machines, the full particulars of applicants are set out in the table below:

APPLICANT	LICENCE TYPE	CURRENT LOCATION OF PREMISES	PROPOSED LOCATION OF PREMISES
Faldozest (Pty) Ltd - Esikhawini	Bookmaker: Uthun4	Shop 36 Esikhawini Plaza, Mtonlathu Road	Shop 9, Side Complex, Mdlebe Ntshona Road, Esikhawini

1. Public inspection of application

The above mentioned application will, subject to any ruling by the Board to the contrary in accordance with the provisions of section 34 of the KwaZulu-Natal Gaming and Betting Act, 2010 (Act No. 08 of 2010) as amended, read with Regulation 14, be open for public inspection at the offices of the Board at the addresses mentioned below for the period from **02 November 2023 to 21 November 2023**.

KwaZulu-Natal Gaming & Betting Board
1 George MacFarlane Drive
Redlands Estate
Wembley
Pietermaritzburg 3201

A handwritten signature in black ink, appearing to be 'S. F. ...', is located at the bottom right of the page.

KwaZulu-Natal Gaming & Betting Board
22 Dorothy Nyembe Road
18th Floor Marine Building
Durban
4001

2. Invitation to Lodge Representations


Interested persons are hereby invited to lodge any representations in respect of the application by **no** later than **16:00** on **21 November 2023**. Representations should be in writing and must contain at least the following information:

- (a) The name of the applicant to whom the representations relate
- (b) The ground(s) on which representations are made.
- (c) The name, address telephone number of the person submitting the representations.
- (d) An indication as to whether or not the person making the representations wishes to make oral representations when the Board hears the application.

Any representations that do not contain all of the information referred to in paragraph 3 above, will be deemed not to have been lodged with the Board and will not be considered by the Board.

Representations should be addressed to:
The Chief Executive Officer
KwaZulu-Natal Gaming and Betting Board
Private Bag X9102
PIETERMARITZBURG
3200

Or faxed to: (033) 3427853.



PROVINSIALE KENNISGEWING 598 VAN 2023

1. KENNISGEWING VAN 'N AANSOEK ONTVANG VIR 'N TOESTEMMING OM 'N FINANSIELE BELANG IN 'N WEDLOOPBAANOP ERATEUR LISENSIELOUER KORPORATIEWE ENTITEIT IN TERME VAN ARTIKEL 90 VAN DIE KWAZULU NATAL DOBBELARY EN WEDDERY WET, 2010, SOOS GEWYSIG

In terme van Artikel 34, gelees met Regulasie 14 van die KwaZulu-Natal Dobbelary en Weddery, 2010 (Wet No 8 van 2010), soos gewysig word hierby kennis gegee van aansoeke ontvang vir 'n toestemming om 'n finansiële belang in 'n wedloopbaanop erateur lisensiehouer korporatiewe entiteit in terme van Artikel 90 van die Wet, wat ontvang is van die ondergenoemde aansoeker:

AANSOEKER	AANSOEKER ADRES	HUIDIGE LISENSIE	HUIDIGE LISENSIES ADRES	GESOEKTE PERSENTASIE
SportPesa Global Holdings Limited	9 th Floor Royal Liver Building Pier Head Liverpool, L3 1HU United Kingdom	Ithotho (Pty) Ltd WedloopbaanopEra teur lisensiehouer	Suite 10 Rocket Towers 290 Lenny Naidu Drive Bayview Chatsworth	30%

3. VERSKUIWING VAN PRIMÊRE VERBINTENIS BESIGHEID NA ANDER PERSELE

Ingevolge van artikel 4 (1) (b) en 4 (3), saamgelees met artikel 4 (4) van die Promotion of Administrative Justice Act, 2000 (Act No.3 of 2000) soos gewysig, kennisgewing word hiermee gegee van die aansoek ontvang ingevolge artikels 44 (1) en 120 (1) van die KwaZulu-Natal Dobbelary en Weddery Wet, 2010 (Wet No 8 van 2010) vir die hervestiging van die onderstaande primêre weddery besigheid en 5 beperkte uitbetaling masjiene, die volledige besonderhede van die aansoeker word in die tabel hieronder uiteengesit:


APPLICANT	LISENSIE TIPE	HUIDIGE ADRES	VOORGESTELDE ADRES
Faldozest (Pty) Ltd - Esikhawini	Bookmaker: Uthun4	Shop 36 Esikhawini Plaza, Mtonlathu Road	Shop 9, Side Complex, Mdlebe Ntshona Road, Esikhawini

2. Openbare inspeksie van aansoeke

Die aansoek lê, behoudens enige teenstrydige reëling deur die raad in ooreenstemming met die bepalings van artikel 34 van die KwaZulu-Natal Dobbelary en Weddery Wet, 2010 (Wet No. 08 van 2010) soos gewysig, gelees met Regulasie 14, vir openbare inspeksie ter insae by die kantoor van die Raad by die ondergemelde adres vir die tydperk van **02 November 2023 to 21 November 2023**.

KwaZulu-Natal Dobbelary en Weddery Raad
1 George MacFarlane Drive
Redlands Estate
Wembley
Pietermaritzburg
3200

Of



KwaZulu-Natal Dobbelaar en Weddery Raad
22 Dorothy Nyembe Street
18th Floor, Marine Building
Durban
4001

3. Uitnodiging om vertoë te rig

Belanghebbende persone word hierby uitgenooi om enige vertoë ten opsigte van die aansoeker te rig teen nie later as **16:00** op **21 November 2023**. Vertoë moet skriftelik geskied en moet minstens die volgende inligting bevat:

- (a) Die name van die aansoeker waarop die vertoë betrekking het;
- (b) Die grond(e) waarop die vertoë berus;
- (c) Die naam, adres en telefoonnommer van die persoon wat die vertoë rig en
- (d) 'n Aanduiding of die persoon wat die vertoë rig ook mondelikse vertoë wil rig, aldan nie, wanneer die raad die aansoek aanhoor.

Enige vertoë wat nie al die besonderhede bevat wat in paragraaf 3 vermeld word nie, sal geag word nie by die raad ingedien te wees nie en sal nie deur die raad oorweeg word nie.

Vertoë moet gerig word aan:
Die Hoof- Uitvoerende Beampte
KwaZulu-Natal Dobbelaar en Weddery Raad
Private sak 9102
Pietermaritzburg
3200

Of per faks gestuur word na: (033) 342-7853





1. ISAZISO NGOKWESICELO EZAMUKELIWE ZELUNGELO LOKUHLUMULA NGOKWEZIMALI NGOKWEZINHLINZEKO ZESIGABA 90 SOMTHETHO WEZOKUPHATHWA KWEZOKUPHAKWA WEZOKUGEMBULA WAKWAZULU-NATALI NO 08 KA 2010, KUNYE NEZICHIBIYELO ZAWO

Ngokomthetho 34 wezokuGembula, ufundwe kanye Nomthethonqubo 14 waKwaZulu-Natali, (uMthetho No. 08 ka 2010) kunye nezichibiyelo zawo, ngalokhu lapha kunikezwa izaziso ngezicelo ezamukeliwe zelungelo lokuhlumula ngokwezimali ngokomthetho Section 90 we KwaZulu-Natal Gaming and Betting Act no. 08 of 2010, as Amended, ezisuka kumnini wemininingwane ebalulwe ngaphansi:

UMFAKISICELO	IKHELI LOMFAKI SICELO	UMNINILAYISENSI	INDAWO YOKUSEBENZELA YAMANJE	UBUNGAKO BOKUHLUMULA
SportPesa Global Holdings Limited	9 th Floor Royal Liver Building Pier Head Liverpool, L3 1HU United Kingdom	Ithotho (Pty) Ltd Ilayisensi yoMqhubi weNkundla Yomjaho ne- Layisensi yeThotho	Suite 10 Rocket Towers 290 Lenny Naidu Drive Bayview Chatsworth	30%

2. ISICELO SOKUSHINTSHWA KWENDAWO YOKUSEBENZELA

Ngokwesigaba 4 (1)(b) no 4 (3), sifundwa nesigaba 4 (4) ngaphansi koMthetho okhuthaza ukwaziswa koMphakathi (uMthetho No. 3 ka 2000), nangokwe sigaba 44 (1) kanye nesigaba 120 (1) ngaphansi koMthetho wezokuGembula waKwaZulu-Natali, (uMthetho No. 08 ka 2010), ngalokhu lapha kunikezwa isaziso ngezicelo sokushintshwa kwezindawo zokugembula kante nemishini yeLimited payout emihlanu. Ngenzansi igama lezinkampani ezifake izicelo kanye namakheli azo:

UMFAKISICELO	UHLOBO LWELAYISENSI	INDAWO YOKUSEBENZELA YAMANJE	INDAWO OKUZOTHUTHELWA KUYONA
Faldozest (Pty) Ltd - Esikhawini	Bookmaker: Uthun4	Shop 36 Esikhawini Plaza, Mtonlathu Road	Shop 9, Side Complex, Mdlebe Ntshona Road, Esikhawini

A handwritten signature in black ink, appearing to read "F. F. F." or similar, located at the bottom right of the page.



3. Ukuhlolwa kwezicelo ngumphakathi

Lezi zicelo ezibalulwe ngenhla, kuye ngokuhambisana nanoma yisiphi isinqumo seBhodi esiphikisayo ngokwezinhlinzeko zesigaba 34 soMthetho wezokuGembula waKwaZulu-Natali ka2010 (uMthetho No. 08 ka 2010) kunye nezichibiyelo zawo, ufundwe kanye Nomthethonqubo 14, izicelo zizokwazi ukubonwa ngumphakathi emahhovisi eBhodi kuleli kheli elibhalwe ngezansi esikhathini esisukela kumhlaka 02 **kuLwezi 2023 kuyakumhlaka 21 kuLwezi 2023**.

iBhodi YokuGembula NokuBheja YaKwa-Zulu Natal
1 George MacFarlane Drive
Redlands Estate
Wembley
ePietermaritzburg
3201

Noma ku

iBhodi YokuGembula NokuBheja YaKwa-Zulu Natal
Ku 22 Dorothy Nyembe Street
Esitezini 18 Esakhiweni iMarine
eThekwini
4001

4. Isimemo sokwenza izethulo

Abantu abanentshisekelo bayamenywa ukuba benze izethulo kungakadluli **21 kuLwezi 2023** ngaphambi **kwehora lesine ntambama**. Izethulo kufanele zibhalwe futhi zibe nalemininingwane elandelayo:

- (a) Igama lomfakisicelo izethulo eziqondene naye;
- (b) Izizathu izethulo ezenziwa ngaphansi kwazo;
- (c) Igama, ikheli kanye nenombolo yocingo yomuntu oletha izethulo; kanye;
- (d) Nokubalula ukuthi umuntu owenza izethulo ufisa ukwenza izethulo ngomlomo uma iBhodi isilalela isicelo.

Noma iziphi izethulo ezingaluqukethe lonke lolu lwazi olubalulwe endimeni 3 ngenhla zizothathwa ngokuthi azikaze zethulwe kwiBhodi futhi iBhodi angeke izicubungule.

Izethulo kufanele zithunyelwe ku:

The Chief Executive Officer
KwaZulu-Natal Gaming and Betting Board
Private Bag X9102
PIETERMARITZBURG
3200

Noma zithunyelwe ngesikhahlamezi kule nombolo: (033) 3427853

A handwritten signature in black ink, appearing to be 'G. Funder'.

PROVINCIAL NOTICE 599 OF 2023**DEPARTMENT OF COOPERATIVE GOVERNANCE AND TRADITIONAL AFFAIRS****NOTICE IN TERMS OF SECTION 105(2) OF THE LOCAL GOVERNMENT: MUNICIPAL SYSTEMS ACT, 2000:
SUBMISSION OF INFORMATION BY MUNICIPALITIES ON VARIOUS REQUIREMENTS AS PER THE ATTACHED
SCHEDULE**

I, Bongsiwe Nomusa Sithole-Moloi, in my capacity as the Member of the KwaZulu-Natal Executive Council responsible for local government and in terms of powers vested in me by section 105(2) of the Local Government: Municipal Systems Act, 2000 (Act No. 32 of 2000), hereby require all municipalities in the Province of KwaZulu-Natal to submit the information contemplated in Part A-H of the Schedule hereto and in the manner and intervals as outlined in the Schedule.

Given under my hand at Pietermaritzburg on this 26th day of May Two Thousand and Twenty-Three.

Ms B. N. Sithole-Moloi

Member of the KwaZulu-Natal Provincial Executive Council,
Responsible for Local Government and Traditional Affairs

SCHEDULE

PART A: MUNICIPAL ADMINISTRATION

The following information must be submitted by every municipality within the Province of KwaZulu-Natal to the Deputy Director General: Local Government Branch via email or hand-delivered to:

7th floor, Executive Suite Private Bag X9123 yvonne.monereng@kzncogta.gov.za
 Southern Life Plaza Pietermaritzburg
 271 Church street 3200
 Pietermaritzburg

INFORMATION	DUE DATE
<p>1. The following information must be submitted in respect of the Municipal Manager and Managers reporting directly to the Municipal Manager in respect of any event contemplated hereunder occurring:</p> <p>1.1 Resignations</p> <p>(a) Date of resignations;</p> <p>(b) Reasons for the resignations including resignations prior to finalization of disciplinary process; and</p> <p>(c) Full details of any settlement proposals or agreements that may have been reached pertaining to the resignation.</p> <p>1.2 Financial Settlement or Agreement</p> <p>The following information must be submitted to the MEC, in order to apply oversight before any Financial settlement or agreement between respective municipality and the Municipal Manager or Managers reporting directly to the Municipal Manager, before the termination of service is concluded:</p> <p>(a) a copy of the Council resolution authorizing the Financial Settlement or Agreement;</p> <p>(b) detailed motivation of the Financial Settlement or Agreement;</p> <p>(c) information required by the Affordability Framework (Provincial Notice No. 130 of 2021 dated 29 November 2021); and</p> <p>(d) A copy of the settlement agreement.</p>	<p>1.1 Within 14 days of date of resignation</p> <p>1.2 Before conclusion and payment</p>
<p>2. Vacant Senior Managers posts</p> <p>A recruitment plan must be submitted in respect of all vacant posts of Municipal Managers and Managers reporting directly to the Municipal Manager as well as the implementation progress report.</p>	<p>2. Monthly (7 days after the end of each month)</p>
<p>3. Reports on Personal security (bodyguards) for Councillors. (<i>which may be provided only where applicable and after a Threat and Risk Analysis has been obtained from SAPS</i>);</p> <p>The template to be completed in each quarter by the Municipal Manager and CFO is contained in the Annexure to the Notice.</p>	<p>3. Quarterly (10 working days after the end of each quarter)</p>

4. Report on the movement (transfers, promotions, new appointments and secondments) of Senior Managers between municipalities.	4. Quarterly (7 days after the end of the quarter)
<p>5. Information required when submitting an application for the MEC to determine a councillor position as Full-Time:</p> <ol style="list-style-type: none"> 1) A certified copy of the Council's resolution, reflecting the decision of the proposed designation and that application be made to the MEC for a particular position in the Council to be determined as full-time. 2) Confirmation, <u>in writing</u>, and supported by <i>documentary proof</i> of the following: <ul style="list-style-type: none"> • All operational costs, with a breakdown of costs <u>per councillor</u>, associated with each full time position applied for, and which have been budgeted for during the 5-year term/MTEF period. • Staffing. • Detailed motivation as to why each position should be full-time, by providing the functions, roles and responsibilities of the relevant councillor to warrant the position being declared full-time position. 3) A confirmation by the councillor(s) to be determined a full-time that s/he will not / does not hold any full-time position in the private or public sector from the date of the publication in the Provincial Gazette. 4) All other financial information as required in the Affordability Framework (Provincial Notice No. 130 of 2021 dated 29 November 2021) 	5. Within 14 days of the Council resolution to apply to the MEC

PART B: MUNICIPAL GOVERNANCE

The following information must be submitted by every municipality within the Province of KwaZulu-Natal to the Deputy Director General: Local Government Branch via email or hand-delivered to:

7th floor, Executive Suite Private Bag X9123 yvonne.monereng@kzncogta.gov.za
 Southern Life Plaza Pietermaritzburg
 271 Church street 3200
 Pietermaritzburg

INFORMATION	DUE DATE
1. The number of reported transgressions to be investigated by the Speaker in respect of Schedule 7 of the Local Government: Municipal Structures Amendment Act, 2021 (Act No. 3 of 2021) ("Code of Conduct of Councillors"), including the disciplinary processes instituted and the sanctions imposed in accordance with the adopted procedure for the imposition of sanctions and/ or the Code of Conduct for Councillors;	Quarterly (10 days after the end of the quarter)
2. A report informing the MEC of the findings and sanction decided on by the council in respect of Schedule 7 of the Local Government: Municipal Structures Amendment Act, 2021 (Act No. 3 of 2021)	Within 14 days after the findings and sanction were decided on by Council.
3. A report indicating the number and dates of meetings of Council, EXCO, MPAC, Troika and Portfolio Committee held during the quarter.	Quarterly (10 days after the end of the quarter)

PART C: FORENSIC INVESTIGATION

The following information must be submitted by every municipality within the Province of KwaZulu-Natal to the Deputy Director General: Local Government Branch via email or hand-delivered to:

7th floor, Executive Suite Private Bag X9123 yvonne.monereng@kzncogta.gov.za
 Southern Life Plaza Pietermaritzburg
 271 Church street 3200
 Pietermaritzburg

INFORMATION	DUE DATE
1. The date on which investigation reports in terms of section 106 (1) (b) of the Local Government: Municipal Systems Act, 2000 (Act no 32 of 2000), were tabled at council, and a copy of the council resolution resolving on the implementation of the investigation report recommendations to be submitted;	Within 21 days of the tabling of the forensic report
2. Full details of the municipal council's adopted action plan on the implementation of the recommendations of the aforesaid investigation reports, including the date on which it was adopted and a copy of the action plan to be submitted.	Within 21 days of the tabling of the forensic report
3. The status of implementation of all recommendations of the aforesaid reports, including details of all criminal, civil, and disciplinary action instituted and any other steps taken in respect of implementation of the report recommendations, accompanied by a portfolio of evidence in respect of the recommendations implemented; and	Monthly (20 days after the end of the month)
4. Detailed explanation for any delays in respect of the implementation of any of the recommendations.	Monthly (20 days after the end of the month)

PART D: SYNERGISTIC PARTNERSHIPS

The following information must be submitted by every municipality within the Province of KwaZulu-Natal to the Deputy Director General: Local Government Branch via email or hand-delivered to:

7th floor, Executive Suite Private Bag X9123 yvonne.monereng@kzncogta.gov.za
 Southern Life Plaza Pietermaritzburg
 271 Church street 3200
 Pietermaritzburg

INFORMATION	DUE DATE
1. A record of attendance and attendance registers for council and council committee meetings for each participating traditional leader;	Quarterly: (15 days after the end of the quarter)
2. A record of attendance and attendance registers for council committee meetings to which traditional leaders other than the participating leaders were invited in terms of Section 81(7) to attend and address matters affecting the relevant traditional communities;	Quarterly: (15 days after the end of the quarter)
3. A report on the effectiveness of the participation of traditional leaders in council and council committee meetings; and	Biannually: (15 days after the end of the quarter)
4. A report on remedial measures in instances of the breach of the appropriate provisions of the code of conduct for councillors applicable to the participating traditional leaders.	Quarterly: (15 days after the end of the quarter)

PART E: MUNICIPAL FINANCE

The following information must be submitted by every municipality within the Province of KwaZulu-Natal to the Deputy Director General: Local Government Branch via email or hand-delivered to:

7th floor, Executive Suite Private Bag X9123 yvonne.monereng@kzncogta.gov.za
 Southern Life Plaza Pietermaritzburg
 271 Church street 3200
 Pietermaritzburg

INFORMATION	DUE DATE
1. A report in terms of section 71 of the Municipal Finance Management Act simultaneously on submission to the KZN Provincial Treasury	Within 10 working days of the end of each month
2. A report from the Chairperson of the Municipal Public Accounts Committee (MPAC) including the following items: a) Registers for unauthorised, irregular, fruitless and wasteful expenditure, in the format as per the National Treasury MFMA Circular 68. b) A progress report on all investigations and consequence management relating to unauthorised, irregular, fruitless and wasteful expenditure; c) Any other investigation undertaken by the MPAC or Disciplinary Board. The Department monitors UIFW expenditure in terms of paragraph 6 of the Departmentally approved UIFW strategy. Only National Treasury may condone non-compliance with the MFMA or a regulation issued in terms of the MFMA.	Quarterly (10 days after the end of the quarter)
3. Report on audit response and implementation of remedial action including: a) Audit action plan in response to the audit report and management reports of the auditor General. b) A progress report on audit action plans aimed at addressing issues raised by Auditor-General in the audit report and management report;	a. Within 14 days of the issue of the audit report. b. Quarterly (10 days after the end of the quarter)
4. A report by the chairperson of the audit committee to the Municipal Council and Council resolutions thereon including: a) progress on the internal audit plan; b) Operational risk registers and action plans;	Quarterly: (Within 7 working days after reporting to council in each quarter)
5. A report in terms of section 72 of the Local Government: Municipal Finance Management Act No, 2003 (Act No. 56 of 2003) (simultaneously on submission to the KZN Provincial Treasury);	25 January
6. A set of interim financial statements complied for a periods of six months from 1 July to 31 December of each municipal financial year;	7 February
7. Annual financial statements (simultaneously with submission to the Auditor-General);	31 August

8. Report on aged Government Debt per Department/Government Entity.	Quarterly (10 days after the end of the quarter)
9. Age analysis of creditors namely: a) ESKOM b) Water Board and/or Department of Water and Sanitation.	Monthly (7 days after the end of the month)

PART F: PUBLIC PARTICIPATION

The following information must be submitted by every municipality within the Province of KwaZulu-Natal to the Deputy Director General: Local Government Branch via email or hand-delivered to:

7th floor, Executive Suite Private Bag X9123 yvonne.monereng@kzncogta.gov.za
 Southern Life Plaza Pietermaritzburg
 271 Church street 3200
 Pietermaritzburg

INFORMATION	DUE DATE
1. A report, including evidence on the following--- a) the number of ward committee meetings held; b) the number of meetings chaired by ward councillor in each ward c) the percentage of attendance by ward committee members; d) the number of community meetings held in each ward; e) the number of sectorial reports submitted in each ward; and f) the number of ward reports submitted to the municipality per ward.	Quarterly (10 days after the end of the quarter)
2. Reviewed Ward Operational Plans for each ward committee in a municipality	Annually (15 days before the beginning of a municipal financial year)
3. Reviewed Municipal Community Participation Strategy	Annually (15 days before the beginning of a municipal financial year)
4. Information template on the municipal implementation of GBVF responsive programmes	Quarterly (10 days after the end of each quarter)
5. A report on the municipal implementation of regulatory frameworks on the empowerment of women, youth and people with disabilities	Quarterly (10 days after the end of each quarter)

PART G: CAPACITY BUILDING

The following information must be submitted by every municipality within the Province of KwaZulu-Natal to the Deputy Director General: Local Government Branch via email or hand-delivered to:

7th floor, Executive Suite Private Bag X9123 yvonne.monereng@kzncogta.gov.za
Southern Life Plaza Pietermaritzburg
271 Church street 3200
Pietermaritzburg

INFORMATION	DUE DATE
1. A quarterly training report;	Quarterly (within 7 working days of submission to LGSETA)
2. An approved annual workplace skills plan, and annual training report;	Annually (within 7 working days of submission to LGSETA)

PART H: MUNICIPAL SERVICE DELIVERY SUPPORT

The following information must be submitted by every municipality within the Province of KwaZulu-Natal to the Deputy Director General: Local Government Branch via email or hand-delivered to:

7th floor, Executive Suite Private Bag X9123 yvonne.monereng@kzncogta.gov.za
 Southern Life Plaza Pietermaritzburg
 271 Church street 3200
 Pietermaritzburg

1. INTEGGOVERNMENTAL RELATIONS

INFORMATION	DUE DATE
1. Report on the Formal Intergovernmental Relations Disputes in the municipality	Quarterly (14 days after the end of the quarter)
2. Progress Report on the implementation of the District Development Model (DDM) in Municipalities	Quarterly (10 days after the end of the quarter)
3. Copies of Minutes of DDM Hubs (political & technical) & 4 Clusters Meetings	Quarterly (10 days after the end of the quarter)

2. INTEGRATED DEVELOPMENT PLANNING

INFORMATION	DUE DATE
1. IDP/Reviewed IDP as per Chapter 5 of the Municipal Systems Act	Annually (30 days before the start of the budget year)
2. Evidence of Community and Stakeholder Participation as per Section 29 (b) of the Municipal Systems Act	Annually (30 days before the start of the budget year)
3. IDP Implementation Report as per Appendix G of the IDP Framework Guide	Annually (30 days before the start of the budget year)
4. Adoption process (Process Plan) setting out the process in writing to guide the planning, drafting, adoption and review of its integrated development plan.	10 Months before the start of the budget year

3. MUNICIPAL PERFORMANCE MONITORING, REPORTING AND EVALUATION

INFORMATION	DUE DATE
Approved SDBIP by the mayor 28 days after the adoption of the budget as per Section 53 (1)(c) of the MFMA	Annually
1. Municipal SDBIP approved by the Mayor within 28 days after the approval of the budget as per Section 53 (c) (ii) of the MFMA	28 June
2. Quarterly Municipal (SDBIP) Performance Report -	Quarterly (within 21 days of the end of the quarter)
3. Copies of the signed Performance Agreements of the newly appointed Municipal Manager, Municipal Managers and Managers directly accountable to the Municipal Manager submitted to the MEC – Regulation 4 and 24 of the LG Municipal Performance Regulations for Municipal Managers and Managers directly accountable to Municipal Managers, 200	Within 90 days after employment.
4. Copy of the performance assessment results of the Municipal Manager submitted to the MEC – Regulation 34(3) of the LG Municipal Performance Regulations for Municipal Managers and Managers directly accountable to Municipal Managers, 2006	Within 14 days after conclusion of the assessment
5. Draft Annual Performance report compiled in terms of S46 of the LG Municipal Systems Act No. 32 of 2000	10 days prior to submission to the Office of the Auditor-General

ANNEXURE B**NOTICES AMENDED/REPEALED***(Paragraphs A to H)*

Number and year of Notice	Title	Extent of amendment
Provincial Gazette No 2138 of 2019	AMENDMENT AND REPLACEMENT OF THE NOTICE IN TERMS OF SECTION 105(2) OF THE LOCAL GOVERNMENT: MUNICIPAL SYSTEMS ACT, 2000: SUBMISSION OF INFORMATION BY MUNICIPALITIES ON VARIOUS REQUIREMENTS	Per this notice

Number and year of Notice	Title	Extent of amendment
Provincial Gazette No 6465 of 2006	AMENDMENT AND REPLACEMENT OF THE NOTICE IN TERMS OF SECTION 105(2) OF THE LOCAL GOVERNMENT: MUNICIPAL SYSTEMS ACT, 2000: SUBMISSION OF INFORMATION BY MUNICIPALITIES ON VARIOUS REQUIREMENTS	Per this notice

ANNEXURE C

AMENDMENTS

Section	Amendment
Part A	deletion of the request for written report regarding the appointment process of Municipal Managers or Managers reporting directly to the Municipal manager and replacement with the request for information in respect of senior managers who resign due to the disciplinary processes, it further requests that certain documents be submitted to the MEC in the event that a financial settlement is reached. Part A also requires that reports regarding personal security for Councillors be submitted. It requests that reports on promotions, transfers and new appointments of senior managers be reported, and it also requires information to be submitted when an application to determine a Councillor as full time is submitted to the MEC
Part B	Part B of the Notice was amended by removing reference to the Code of Conduct of Councillors from Schedule 1 of the Local Government: Municipal Systems Act to Schedule 7 of the Local Government: Municipal Structures Act as amended, and requesting that sanctions imposed by council be reported to the Department. It was further amended by removing section 4, which required submission of Municipal Support Plans
Part C	Part C of the notice was amended by deletion of paragraph 1 and amendment of the due dates of information required.
Part D	Synergistic partnerships previously did not appear in the notice, however, it now appears in Part D which requires the submission of information in respect of participation of Traditional Leaders in Council either in terms of Section 81(7) or those that come to address Council Committees on matters affecting specific traditional communities.
Part E	Municipal finance previously appeared in Part D of the Notice, and was however moved to Part E which was amended by deletion of

	paragraphs 3, 5, 7, 10, 12 and 13 which required progress reports on UIFWE (Unauthorised, Irregular, Fruitless and Wasteful Expenditure), amounts spent on maintenance and repairs, internal audit plan, audit action plans on the audit report issued by AG for the preceding financial year, audit report on the annual financial statements and the amounts allocated in the municipal budget for repairs and maintenance costs.
Part F	Public Participation previously appeared in Part E of the Notice, and was however moved to Part F. Part F of the Notice was amended to include and require information on the reviewed Ward Operational Plans for each ward committee in a municipality, reviewed Municipal Community Participation Strategy, template on the municipal implementation of GBVF responsive programmes and a report on the municipal implementation of regulatory frameworks on the empowerment of women, youth and people with disabilities
Part G	Capacity Building previously appeared in Part F of the Notice, and was however moved to Part G which was amended by deletion of paragraphs 3 and 4.
Part H	Municipal Service Delivery Support previously did not appear in the notice, however, it now appears in Part D which requires the submission of information regarding intergovernmental relations, integrated development planning and Municipal Performance Monitoring, Reporting And Evaluation.

PROVINCIAL NOTICE 600 OF 2023



KWAZULU-NATAL GAMING AND BETTING BOARD

NOTICE OF APPLICATIONS RECEIVED FOR

1. RELOCATION OF BUSINESS OPERATIONS OF THE LICENSEE TO OTHER PREMISES

In terms of Section 34 of the KZN Gaming and Betting Act No. 08 of 2010 as amended, read with Regulation 14 of the Regulations published under the KwaZulu-Natal Gaming and Betting Act, 2010 (Act No. 08 of 2010), notice is hereby given of the application in terms of Section 44 of the Act aforesaid to relocate the business operations from premises specified in the licence to other premises received from the Bingo Licensee mentioned below:

ROUTE OPERATOR	LICENSEE APPLICANT /	CURRENT PREMISES	PROPOSED PREMISES	Licence Type
1. Grand Gaming KZN (Pty) Ltd t/a Kingdom Slots	Veritas Asset Trading (Pty) Ltd t/a Highrollers Restaurant and Bar Esikhawini	Shop 36, Esikhaleni Plaza, Esikhaleni	Shop 9, Side Mall Complex, Esikhaleni	Type "B" Site Operator Licence

2. AMENDMENT OF LICENCE CONDITIONS

In terms of Section 30 (A) (2) of the KZN Gaming and Betting Act No. 08 of 2010 as amended, read with read with Section 30 (A) (4&5) of the KZN Gaming and Betting Act No. 08 of 2010 as amended, notice is hereby given of applications in terms of Section 30 (A) (2) of the Act aforesaid for Consent to Amend Licence Conditions in the Bingo Licensee received from the applicants mentioned below:

APPLICANT	CURRENT CONDITION	PROPOSED CONDITION
1. Logan's Liquors CC t/a Club Kenya operating from 4 Parkgate Shopping Centre, 46 Bartlett Road, Highland Hills, Pinetown	Schedule B: Authorised activities Maximum number of Limited Payput Machines: 13	Schedule B: Authorised activities Maximum number of Limited Payput Machines: 20
2. Poppy Ice Trading 18 (Pty) Ltd t/a Great Bingo Ladysmith operating from 82 Murchison Street, Ladysmith	Condition 9 of Schedule C: Bingo General Conditions The designated area of any electronic bingo terminal exposed for play shall not be less than two-and-a-half (2.5) square metres per electronic bingo terminal.	Condition 9 of Schedule C: Bingo General Conditions The designated area of any electronic bingo terminal exposed for play shall not be less than two (2) square metres per electronic bingo terminal.
3. Poppy Ice Trading 18 (Pty) Ltd t/a Great Bingo Vryheid Operating from 59 Stretch Street, Vryheid		

3. PUBLIC INSPECTION OF APPLICATION

The above-mentioned applications will, subject to any ruling by the Board to the contrary in accordance with the provisions of section 34 of the KwaZulu-Natal Gaming and Betting Act, 2010 (Act No. 08 of 2010), be open for public inspection at the offices of the Board at the address mentioned below for the period from **02 November 2023 to 22 November 2023**.

The KZN Gaming & Betting Board
Redlands Estate
1 George MacFarlane
Wembley
Pietermaritzburg

4. INVITATION TO LODGE REPRESENTATIONS

Interested persons are hereby invited to lodge any representations in respect of applications by no later than **16:00** on **22 November 2023**. Representations should be in writing and must contain at least the following information:

- The name of the applicant to whom the representations relate
- The ground(s) on which representations are made.
- The name, address and telephone number of the person submitting the representations.
- An indication as to whether or not the person making the representations wishes to make oral representations when the Board hears the application.

Any representations that do not contain all of the information referred to in paragraph 3 above, will be deemed not to have been lodged with the Board and will not be considered by the Board.

Representations should be addressed to:

By Post: The Chief Executive Officer, KwaZulu-Natal Gaming and Betting Board, Private Bag X9102, PIETERMARITZBURG, 3200

Hand delivered: The Chief Executive Officer, The KZN Gaming & Betting Board, Redlands Estate, 1 George MacFarlane, Wembley, Pietermaritzburg

PROVINSIALE KENNISGEWING 600 VAN 2023



KWAZULU-NATAL DOBBELARY EN WEDDERY RAAD

1. KENNISGEWING VAN DIE AANSOEK ONTVANG IS VIR DIE HERVESTIGING VAN 'N OPERATEUR SITE LISENSIE

In terme van Artikel 34 van die KZN Dobbeldary en Weddery (Wet No. 08 van 2010) saamgelees met regulasie 14 van die onder die KwaZulu-Natal Wet op Dobbeldary en Weddery, 2010 (Wet No. 08 van 2010) gepubliseer Regulasies, word hierby kennis gegee van die aansoek in terme van Artikel 44 van die Bingo Sake verwyder om 'n ander perseel. Die volgende is die naam en adres van die applikant:

ROETE OPERATEUR	LISENSIE /APPLIKAANT	HUDIGE GEBOU	VOORGESTELDE GEBOU	TIPE
1. Grand Gaming KZN (Pty) Ltd t/a Kingdom Slots	Veritas Asset Trading (Pty) Ltd t/a Highrollers Restaurant and Bar Esikhawini	Shop 36, Esikhaleni Plaza, Esikhaleni	Shop 9, Side Mall Complex, Esikhaleni	Type "B" Site Operator Licence

2. AANSOEKE OM WYSIGING VAN LISENSIEVOORWAARDES INGEVOLGE ARTIKEL 30 (A) (2) GELEES SAAM MET ARTIKEL 30 (A) (4 & 5).

In terme artikel 30 (A) (2) van die KZN Wet op Dobbeldary en Weddery nr. 08 van 2010 soos gewysig, saamgelees met artikel 30 (A) (4 en 5) van die KZN Wet op Dobbeldary en Weddery No. 08 van 2010 soos gewysig, word hiermee kennis gegee van aansoek in terme van Artikel 30 (A) (2) van die Wet hierbo om toestemming vir die wysiging van die lisensievoorwaardes van die roete-operateurslisensie en bingo-lisensies wat van die volgende aansoekers ontvang is:

APPLIKAANT	HUDIGE LISENSIEVOORWAARDE	VOORGESTELDE VOORWAARDE
1. Logan's Liquors CC t/a Club Kenya operating from 4 Parkgate Shopping Centre, 46 Bartlett Road, Highland Hills, Pinetown	Schedule B: Authorised activities Maximum number of Limited Payout Machines: 13	Schedule B: Authorised activities Maximum number of Limited Payout Machines: 20
2. Poppy Ice Trading 18 (Pty) Ltd t/a Great Bingo Ladysmith operating from 82 Murchison Street, Ladysmith	Condition 9 of Schedule C: Bingo General Conditions The designated area of any electronic bingo terminal exposed for play shall not be less than two-and-a-half (2.5) square metres per electronic bingo terminal.	Condition 9 of Schedule C: Bingo General Conditions The designated area of any electronic bingo terminal exposed for play shall not be less than two (2) square metres per electronic bingo terminal.
3. Poppy Ice Trading 18 (Pty) Ltd t/a Great Bingo Vryheid Operating from 59 Stretch Street, Vryheid		

3. Openbare inspeksie van aansoek

Die aansoek lê, behoudens enige teenstrydige reëling deur die raad in ooreenstemming met die bepalings van artikel 34 van die KwaZulu-Natal Dobbeldary en Weddery Wet, 2010 (Wet No. 08 van 2010), vir openbare inspeksie ter insae by die kantoor van die Raad by die ondergemelde adres vir die tydperk van **02 November 2023 tot 22 November 2023**.

KwaZulu-Natal Dobbeldary en Weddery Raad
Redlands Estate
1 George MacFarlane
Wembley
Pietermaritzburg

4. Uitnodiging om vertoë te rig

Belanghebbende persone word hierby uitgenooi om enige vertoë ten opsigte van die aansoeker te rig teen nie later as **16:00 op 22 November 2023**. Vertoë moet skriftelik geskied en moet minstens die volgende inligting bevat:

- (a) Die name van die aansoeker waarop die vertoë betrekking het;
- (b) Die grond(e) waarop die vertoë berus;
- (c) Die naam, adres en telefoonnommer van die persoon wat die vertoë rig en
- (d) 'n Aanduiding of die persoon wat die vertoë rig ook mondelikse vertoë wil rig, aldan nie, wanneer die raad die aansoek aanhoor.

Enige vertoë wat nie al die besonderhede bevat wat in paragraaf 3 vermeld word nie, sal geag word nie by die raad ingedien te wees nie en sal nie deur die raad oorweeg word nie.

Vertoë moet gerig word aan:

Per Pos: Die Hoof- Uitvoerende Beampte, KwaZulu-Natal Dobbeldary en Weddery Raad, Private sak 9102, Pietermaritzburg 3200

handaftlewings: Die Hoof- Uitvoerende Beampte, KZN Gaming & Betting Board, Redlands Estate, 1 George MacFarlane Wembley, Pietermaritzburg



IBHODI YEZOKUGEMBULA YAKWAZULU-NATALI

ISAZISO NGEZICELO EZAMUKELIWE

1. NGOKUSHINTSHWA KWENDAWO YOKUSEBENZELA YEBHISINISI LEMIDLALO YEBINGO

Ngokwesigaba 34 somthetho wezokuGembula nokuBheja waKwaZulu-Natali, (uMthetho No. 08 ka 2010 osuchitshiyelwe, sifundwa nesigaba 14 soMthethonqubo ngaphansi koMthetho wezokuGembula waKwaZulu-Natali, (uMthetho No. 08 ka 2010), ngalokhu lapha kunikezwa isaziso ngesice lo esitholwe kumqhubi wemidlalo yebingo ngaphansi kwesigaba 44 ngokushintsha kwendawo yokusebenzela. Ngenzansi igama lenkampani efake isicelo:

UMNIKAZI WEMISHINI OGUNYAZIWE	INDAWO YOKUSEBENZELA YAMANJE	INDAWO OKUZOTHUTHELWA KUYONA	UHLOBO LWELAYISENSI	INDAWO YOKUSEBENZELA YAMANJE
1. Grand Gaming KZN (Pty) Ltd t/a Kingdom Slots	Veritas Asset Trading (Pty) Ltd t/a Highrollers Restaurant and Bar Esikhawini	Shop 36, Esikhaleni Plaza, Esikhaleni	Shop 9, Side Mall Complex, Esikhaleni	Type "B" Site Operator Licence

2. ZOKUCHITSHIYELWA KWEZIMVUME KANYE NEMIBANDELA YAMALAYISENSI

Izicelo Zokuchitshiyelwa Kwezimvume Zelayisensi ngokwesigaba 30 (A) (2) esifundwe nesigaba 30 (A) (4 & 5). Ngokuya ngeSigaba 30 (A) (2) soMthetho Wezokugembula nokuBheja KwaZulu-Natal uNombolo 08 ka-2010 njengoba uchitshiyelwe, wafundwa ufundwe neSigaba 30 (A) (4 & 5) soMthetho Wezemidlalo Wokubheja kanye Nokubheja KwaZulu - Natal Nombolo 08 ka-2010 njengoba kuchitshiyelwe), kunikezwa isaziso ngokwesicelo ngeSigaba 30 (A) (2) soMthetho esishiwo Imvume Yokuchibiyela Izimo Zamalayisense kuLayisensi Yomqhubi Wemigwaqo Namalayisense weBingo atholwe kubafakizicelo abachazwe ngezansi:

ABAFAKI BEZICELO	IMIBANDELA YELAYISENSI	IMIBANDELA YELAYISENSI EHLONGOZWAYO
1. Logan's Liquors CC t/a Club Kenya operating from 4 Parkgate Shopping Centre, 46 Bartlett Road, Highland Hills, Pinetown	Schedule B: Authorised activities Maximum number of Limited Payput Machines: 13	Schedule B: Authorised activities Maximum number of Limited Payput Machines: 20
2. Poppy Ice Trading 18 (Pty) Ltd t/a Great Bingo Ladysmith operating from 82 Murchison Street, Ladysmith	Condition 9 of Schedule C: Bingo General Conditions The designated area of any electronic bingo terminal exposed for play shall not be less than two-and-a-half (2.5) square metres per electronic bingo terminal.	Condition 9 of Schedule C: Bingo General Conditions The designated area of any electronic bingo terminal exposed for play shall not be less than two (2) square metres per electronic bingo terminal.
3. Poppy Ice Trading 18 (Pty) Ltd t/a Great Bingo Vryheid Operating from 59 Stretch Street, Vryheid		

3. UKUHLOLWA KWEZICELO NGUMPHAKATHI

Lezi zicelo ezibalulwe ngenhla, kuye ngokuhambisana nanoma yisiphi isinqumo seBhodi esiphikisayo ngokwezinhlinzeko zesigaba 34 soMthetho wezokuGembula waKwaZulu-Natali ka2010 (uMthetho No. 08 ka 2010), izicelo zizokwazi ukubonwa ngumphakathi emahhovisi eBhodi kuleli kheli elibhalwe ngezansi esikhathini esisukela kumhla zingu **02 kuLwezi 2023** kuya mhla zingu **22 kuLwezi 2023**.

The KZN Gaming & Betting Board
Redlands Estate, 1 George MacFarlane,
Wembley, Pietermaritzburg

4. ISIMEMO SOKWENZA IZETHULO

Abantu abanentshisekelo bayamenywa ukuba benze izethulo lungakadluli mhla zinga **22 kuLwezi 2023** ngaphambi **kwehora lesine ntambama**. Izethulo kufanele zibhalwe futhi zibe nalemininingwane elandelayo:

- Igama lomfakisicelo izethulo eziqondene naye;
- Izizathu izethulo ezenziwa ngaphansi kwazo;
- Igama, ikheli kanye nenombolo yocingo yomuntu oletha izethulo; kanye;
- Nokubalula ukuthi umuntu owenza izethulo ufisa ukwenza izethulo ngomlomo uma iBhodi isilalela isicelo.

Noma iziphi izethulo ezingalukukethe lonke lolu lwazi olubalulwe endimeni 3 ngenhla zizothathwa ngokuthi azikaze zethulwe kwiBhodi futhi iBhodi angeke izicubungule.

Izethulo kufanele zithunyelwe ku:

Ngeposi: The Chief Executive Officer, KwaZulu-Natal Gaming and Betting Board, Private Bag X9102, PIETERMARITZBURG 3200

Ngesandla: The Chief Executive Officer, The KZN Gaming & Betting Board, Redlands Estate, 1 George MacFarlane, Wembley Pietermaritzburg

PROVINCIAL NOTICE 601 OF 2023

**transport**

Department:
Transport
Province of KwaZulu-Natal

GAZETTE

LGKZNG27-2023-OCT

REGION: ALL

1) Application Number: APP0128787	2) Gazette Number: LGKZNG27-2023-OCT
3) Applicant: NM SHANDU ID NO. 6606090373083 Association: B-RANK TAXI ASSOCIATION	4) Applicant Address: P.O. BOX 7704 EMPANGENI 3910
5) Existing Licence Holder: NOT APPLICABLE ID NO. NOT APPLICABLE	6) Existing Licence Holder Address: NOT APPLICABLE
7) Type of application: ADD AUTHORISATIONS/ROUTES	8) Operating Licence Number: LGKZN0703000526
9) Vehicle Type: MINIBUS	10) 1 X 15 (SEATED) + 0 (STANDING)
11) Region: KING CETSHWAYO	
12.1	<p>KZPRERC2937562 - B-RANK TO EMPANGENI FROM B-RANK TAXI RANK TURN RIGHT TO FIRST STREET, TURN LEFT TO TANNER ROAD, AT THE TRAFFIC CIRCLE TAKE THE THIRD EXIT TO JOIN NGWELEZANE ROAD PROCEED STRAIGHT TURN RIGHT TO INKANYAMBA DRIVE TURN LEFT TO INGE AVENUE, PASS WOOD & RAW HIGH SCHOOL, PROCEED STRAIGHT TURN LEFT TO B33 (PICK AND DROP OFF PASSENGERS) TURN LEFT TO INKANYAMBA ROAD, TURN RIGHT TO WESTERN BYPASS, PASS DONDOLO LOCATION, PROCEED STRAIGHT TURN RIGHT TO R34 PASS BOXER STORE TURN LEFT TO MAXWELL STREET THEN TURN LEFT TO LOT 63 RANK AND RETURN WITH THE SAME ROUTE.</p> <p>ALTERNATIVE ROUTE 1 FROM B-RANK TAXI RANK TURN RIGHT TO FIRST STREET TURN LEFT TO TANNER ROAD, AT THE TRAFFIC CIRCLE TAKE THE THIRD EXIT TO JOIN NGWELEZANE ROAD, PROCEED STRAIGHT TURN RIGHT TO INKANYAMBA DRIVE TURN LEFT TO INGE AVENUE, PASS WOOD & RAW HIGH SCHOOL, PROCEED STRAIGHT TURN LEFT TO B33 (PICK AND DROP OFF PASSENGERS) TURN RIGHT TO INKANYAMBA ROAD, PROCEED STRAIGHT TURN LEFT TO NGWELEZANE ROAD, TURN LEFT TO DURNFORD ROAD, TURN RIGHT TO PRESIDENT SWART AVE, TURN LEFT TO R34 PROCEED STRAIGHT TURN RIGHT TO MAXWELL STREET THEN TURN LEFT TO LOT 63 RANK AND RETURN USING THE SAME ROUTE WITH PASSENGERS.</p> <p>ALTERNATIVE ROUTE 2 FROM B-RANK TAXI RANK TURN RIGHT TO FIRST STREET, TURN LEFT TO TANNER ROAD, AT THE TRAFFIC CIRCLE TAKE THE THIRD EXIT TO JOIN NGWELEZANE ROAD PROCEED STRAIGHT TURN RIGHT TO INKANYAMBA DRIVE TURN LEFT TO INGE AVENUE, PASS WOOD & RAW HIGH SCHOOL, PROCEED STRAIGHT TURN LEFT TO B33 (PICK AND DROP OFF PASSENGERS) TURN RIGHT TO INKANYAMBA ROAD, PROCEED STRAIGHT TURN LEFT TO NGWELEZANE ROAD, ON THE TRAFFIC CIRCLE TAKE THE SECOND EXIT JOIN TANNER ROAD PROCEED STRAIGHT, TURN LEFT TO R34 PASS FIVE WAYS MALL PROCEED TURN RIGHT TO MAXWELL STREET THEN TURN LEFT TO LOT 63 RANK AND RETURN WITH THE SAME ROUTE.</p>



transport

Department:
Transport
Province of KwaZulu-Natal

GAZETTE

LGKZNG27-2023-OCT

REGION: ALL

1) Application Number: APP0128786	2) Gazette Number: LGKZNG27-2023-OCT
3) Applicant: JS ZUNGU ID NO. 6808125683086 Association: B-RANK TAXI ASSOCIATION	4) Applicant Address: P O BOX 955 ESIKHAWINI 3887
5) Existing Licence Holder: NOT APPLICABLE ID NO. NOT APPLICABLE	6) Existing Licence Holder Address: NOT APPLICABLE
7) Type of application: ADD AUTHORISATIONS/ROUTES	8) Operating Licence Number: LGKZN0703000345
9) Vehicle Type: MINIBUS	10) 1 X 14 (SEATED) + 0 (STANDING)
11) Region: KING CETSHWAYO	
12.1	<p>KZPRERC2937562 - B-RANK TO EMPANGENI</p> <p>FROM B-RANK TAXI RANK TURN RIGHT TO FIRST STREET, TURN LEFT TO TANNER ROAD, AT THE TRAFFIC CIRCLE TAKE THE THIRD EXIT TO JOIN NGWELEZANE ROAD PROCEED STRAIGHT TURN RIGHT TO INKANYAMBA DRIVE TURN LEFT TO INGE AVENUE, PASS WOOD & RAW HIGH SCHOOL, PROCEED STRAIGHT TURN LEFT TO B33 (PICK AND DROP OFF PASSENGERS) TURN LEFT TO INKANYAMBA ROAD, TURN RIGHT TO WESTERN BYPASS, PASS DONDOLO LOCATION, PROCEED STRAIGHT TURN RIGHT TO R34 PASS BOXER STORE TURN LEFT TO MAXWELL STREET THEN TURN LEFT TO LOT 63 RANK AND RETURN WITH THE SAME ROUTE.</p> <p>ALTERNATIVE ROUTE 1</p> <p>FROM B-RANK TAXI RANK TURN RIGHT TO FIRST STREET TURN LEFT TO TANNER ROAD, AT THE TRAFFIC CIRCLE TAKE THE THIRD EXIT TO JOIN NGWELEZANE ROAD, PROCEED STRAIGHT TURN RIGHT TO INKANYAMBA DRIVE TURN LEFT TO INGE AVENUE, PASS WOOD & RAW HIGH SCHOOL, PROCEED STRAIGHT TURN LEFT TO B33 (PICK AND DROP OFF PASSENGERS) TURN RIGHT TO INKANYAMBA ROAD, PROCEED STRAIGHT TURN LEFT TO NGWELEZANE ROAD, TURN LEFT TO DURNFORD ROAD, TURN RIGHT TO PRESIDENT SWART AVE, TURN LEFT TO R34 PROCEED STRAIGHT TURN RIGHT TO MAXWELL STREET THEN TURN LEFT TO LOT 63 RANK AND RETURN USING THE SAME ROUTE WITH PASSENGERS.</p> <p>ALTERNATIVE ROUTE 2</p> <p>FROM B-RANK TAXI RANK TURN RIGHT TO FIRST STREET, TURN LEFT TO TANNER ROAD, AT THE TRAFFIC CIRCLE TAKE THE THIRD EXIT TO JOIN NGWELEZANE ROAD PROCEED STRAIGHT TURN RIGHT TO INKANYAMBA DRIVE TURN LEFT TO INGE AVENUE, PASS WOOD & RAW HIGH SCHOOL, PROCEED STRAIGHT TURN LEFT TO B33 (PICK AND DROP OFF PASSENGERS) TURN RIGHT TO INKANYAMBA ROAD, PROCEED STRAIGHT TURN LEFT TO NGWELEZANE ROAD, ON THE TRAFFIC CIRCLE TAKE THE SECOND EXIT JOIN TANNER ROAD PROCEED STRAIGHT, TURN LEFT TO R34 PASS FIVE WAYS MALL PROCEED TURN RIGHT TO MAXWELL STREET THEN TURN LEFT TO LOT 63 RANK AND RETURN WITH THE SAME ROUTE.</p>



transport

Department:
Transport
Province of KwaZulu-Natal

GAZETTE

LGKZNG27-2023-OCT

REGION: ALL

1) Application Number: APP0128914	2) Gazette Number: LGKZNG27-2023-OCT
3) Applicant: SH MTSHALI ID NO. 7803235495082 Association: B-RANK TAXI ASSOCIATION	4) Applicant Address: P. O. BOX 7091 EMPANGENI RAIL 3910
5) Existing Licence Holder: NOT APPLICABLE ID NO. NOT APPLICABLE	6) Existing Licence Holder Address: NOT APPLICABLE
7) Type of application: ADD AUTHORISATIONS/ROUTES	8) Operating Licence Number: LGKZN0703000102
9) Vehicle Type: MINIBUS	10) 1 X 15 (SEATED) + 0 (STANDING)
11) Region: KING CETSHWAYO	
12.1	<p>KZPRERC2937562 - B-RANK TO EMPANGENI</p> <p>FROM B-RANK TAXI RANK TURN RIGHT TO FIRST STREET, TURN LEFT TO TANNER ROAD, AT THE TRAFFIC CIRCLE TAKE THE THIRD EXIT TO JOIN NGWELEZANE ROAD PROCEED STRAIGHT TURN RIGHT TO INKANYAMBA DRIVE TURN LEFT TO INGE AVENUE, PASS WOOD & RAW HIGH SCHOOL, PROCEED STRAIGHT TURN LEFT TO B33 (PICK AND DROP OFF PASSENGERS) TURN LEFT TO INKANYAMBA ROAD, TURN RIGHT TO WESTERN BYPASS, PASS DONDOLO LOCATION, PROCEED STRAIGHT TURN RIGHT TO R34 PASS BOXER STORE TURN LEFT TO MAXWELL STREET THEN TURN LEFT TO LOT 63 RANK AND RETURN WITH THE SAME ROUTE.</p> <p>ALTERNATIVE ROUTE 1</p> <p>FROM B-RANK TAXI RANK TURN RIGHT TO FIRST STREET TURN LEFT TO TANNER ROAD, AT THE TRAFFIC CIRCLE TAKE THE THIRD EXIT TO JOIN NGWELEZANE ROAD, PROCEED STRAIGHT TURN RIGHT TO INKANYAMBA DRIVE TURN LEFT TO INGE AVENUE, PASS WOOD & RAW HIGH SCHOOL, PROCEED STRAIGHT TURN LEFT TO B33 (PICK AND DROP OFF PASSENGERS) TURN RIGHT TO INKANYAMBA ROAD, PROCEED STRAIGHT TURN LEFT TO NGWELEZANE ROAD, TURN LEFT TO DURNFORD ROAD, TURN RIGHT TO PRESIDENT SWART AVE, TURN LEFT TO R34 PROCEED STRAIGHT TURN RIGHT TO MAXWELL STREET THEN TURN LEFT TO LOT 63 RANK AND RETURN USING THE SAME ROUTE WITH PASSENGERS.</p> <p>ALTERNATIVE ROUTE 2</p> <p>FROM B-RANK TAXI RANK TURN RIGHT TO FIRST STREET, TURN LEFT TO TANNER ROAD, AT THE TRAFFIC CIRCLE TAKE THE THIRD EXIT TO JOIN NGWELEZANE ROAD PROCEED STRAIGHT TURN RIGHT TO INKANYAMBA DRIVE TURN LEFT TO INGE AVENUE, PASS WOOD & RAW HIGH SCHOOL, PROCEED STRAIGHT TURN LEFT TO B33 (PICK AND DROP OFF PASSENGERS) TURN RIGHT TO INKANYAMBA ROAD, PROCEED STRAIGHT TURN LEFT TO NGWELEZANE ROAD, ON THE TRAFFIC CIRCLE TAKE THE SECOND EXIT JOIN TANNER ROAD PROCEED STRAIGHT, TURN LEFT TO R34 PASS FIVE WAYS MALL PROCEED TURN RIGHT TO MAXWELL STREET THEN TURN LEFT TO LOT 63 RANK AND RETURN WITH THE SAME ROUTE.</p>



transport

Department:
Transport
Province of KwaZulu-Natal

GAZETTE

LGKZNG27-2023-OCT

REGION: ALL

1) Application Number: APP0128785	2) Gazette Number: LGKZNG27-2023-OCT
3) Applicant: BT GUMEDE ID NO. 5706115209089 Association: B-RANK TAXI ASSOCIATION	4) Applicant Address: P O BOX 7286 EMPANGENI RAIL 3910
5) Existing Licence Holder: NOT APPLICABLE ID NO. NOT APPLICABLE	6) Existing Licence Holder Address: NOT APPLICABLE
7) Type of application: ADD AUTHORISATIONS/ROUTES	8) Operating Licence Number: LGKZN0703000098
9) Vehicle Type: MINIBUS	10) 1 X 15 (SEATED) + 0 (STANDING)
11) Region: KING CETSHWAYO	
12.1	<p>KZPRERC2937562 - B-RANK TO EMPANGENI</p> <p>FROM B-RANK TAXI RANK TURN RIGHT TO FIRST STREET, TURN LEFT TO TANNER ROAD, AT THE TRAFFIC CIRCLE TAKE THE THIRD EXIT TO JOIN NGWELEZANE ROAD PROCEED STRAIGHT TURN RIGHT TO INKANYAMBA DRIVE TURN LEFT TO INGE AVENUE, PASS WOOD & RAW HIGH SCHOOL, PROCEED STRAIGHT TURN LEFT TO B33 (PICK AND DROP OFF PASSENGERS) TURN LEFT TO INKANYAMBA ROAD, TURN RIGHT TO WESTERN BYPASS, PASS DONDOLO LOCATION, PROCEED STRAIGHT TURN RIGHT TO R34 PASS BOXER STORE TURN LEFT TO MAXWELL STREET THEN TURN LEFT TO LOT 63 RANK AND RETURN WITH THE SAME ROUTE.</p> <p>ALTERNATIVE ROUTE 1</p> <p>FROM B-RANK TAXI RANK TURN RIGHT TO FIRST STREET TURN LEFT TO TANNER ROAD, AT THE TRAFFIC CIRCLE TAKE THE THIRD EXIT TO JOIN NGWELEZANE ROAD, PROCEED STRAIGHT TURN RIGHT TO INKANYAMBA DRIVE TURN LEFT TO INGE AVENUE, PASS WOOD & RAW HIGH SCHOOL, PROCEED STRAIGHT TURN LEFT TO B33 (PICK AND DROP OFF PASSENGERS) TURN RIGHT TO INKANYAMBA ROAD, PROCEED STRAIGHT TURN LEFT TO NGWELEZANE ROAD, TURN LEFT TO DURNFORD ROAD, TURN RIGHT TO PRESIDENT SWART AVE, TURN LEFT TO R34 PROCEED STRAIGHT TURN RIGHT TO MAXWELL STREET THEN TURN LEFT TO LOT 63 RANK AND RETURN USING THE SAME ROUTE WITH PASSENGERS.</p> <p>ALTERNATIVE ROUTE 2</p> <p>FROM B-RANK TAXI RANK TURN RIGHT TO FIRST STREET, TURN LEFT TO TANNER ROAD, AT THE TRAFFIC CIRCLE TAKE THE THIRD EXIT TO JOIN NGWELEZANE ROAD PROCEED STRAIGHT TURN RIGHT TO INKANYAMBA DRIVE TURN LEFT TO INGE AVENUE, PASS WOOD & RAW HIGH SCHOOL, PROCEED STRAIGHT TURN LEFT TO B33 (PICK AND DROP OFF PASSENGERS) TURN RIGHT TO INKANYAMBA ROAD, PROCEED STRAIGHT TURN LEFT TO NGWELEZANE ROAD, ON THE TRAFFIC CIRCLE TAKE THE SECOND EXIT JOIN TANNER ROAD PROCEED STRAIGHT, TURN LEFT TO R34 PASS FIVE WAYS MALL PROCEED TURN RIGHT TO MAXWELL STREET THEN TURN LEFT TO LOT 63 RANK AND RETURN WITH THE SAME ROUTE.</p>



transport

Department:
Transport
Province of KwaZulu-Natal

GAZETTE

LGKZNG27-2023-OCT

REGION: ALL

1) Application Number: APP0122558	2) Gazette Number: LGKZNG27-2023-OCT
3) Applicant: M SHAAN ID NO. 7604215129083 Association: CHATSWORTH MINIBUS ASSOCIATION	4) Applicant Address: 302 ROAD 706 MONTFORD CHATSWORTH 4092
5) Existing Licence Holder: NOT APPLICABLE ID NO. NOT APPLICABLE	6) Existing Licence Holder Address: NOT APPLICABLE
7) Type of application: ADD AUTHORISATIONS/ROUTES	8) Operating Licence Number: LGKZN1203001509
9) Vehicle Type: MINIBUS	10) 1 X 13 (SEATED) + 0 (STANDING)
11) Region: NINGIZMU 2	
12.1	KZPRERC2937415 - RK KHAN HOSPITAL TO WESTMEAD FROM RK KHAN HOSPITAL RANK NO.80, INTO RK KHAN CIRCLE, TURN RIGHT PROCEED STRAIGHT INTO SHALLCROSS ROAD, TURN LEFT INTO HIGGINSON HIGHWAY NO PICK UPS, TURN RIGHT INTO HANS DETMAN HIGHWAY, TURN LEFT INTO M7, TURN RIGHT INTO JOSIAH GUMEDE ROAD, TURN LEFT INTO OTTO VOLEK, TURN INTO QHASHANA KHUZWAYO STREET, TURN RIGHT INTO CROMPTON STREET, TURN RIGHT INTO JOSHUA GUMEDE STREET, INTO RICHMOND ROAD, INTO HENRY PENNINGTON ROAD AND THEN TURN RIGHT INTO ALEXANDRA DRIVE, TURN LEFT INTO CLARK ROAD, TURN LEFT INTO CIRCUIT AND THEN TURN LEFT INTO WESTMEAD ROAD AND RETURN BACK USING THE SAME ROAD.



transport

Department:
Transport
Province of KwaZulu-Natal

GAZETTE

LGKZNG27-2023-OCT

REGION: ALL

1) Application Number: APP0151285	2) Gazette Number: LGKZNG27-2023-OCT
3) Applicant: CM NXUMALO ID NO. 6604145637081 Association: NKANDLA TAXI OWNERS ASSOCIATION	4) Applicant Address: P O BOX 141 NKANDLA 3855
5) Existing Licence Holder: NOT APPLICABLE ID NO. NOT APPLICABLE	6) Existing Licence Holder Address: NOT APPLICABLE
7) Type of application: NEW OPERATING LICENCE	8) Operating Licence Number: NOTAVAILABLE
9) Vehicle Type: MINIBUS	10) 1 X 15 (SEATED) + 0 (STANDING)
11) Region: KING CETSHWAYO	
12.1	2207EP1205GJ10053516 - NKANDLA TO JOHANNESBURG: FROM APPROVED TAXI RANK AT NKANDLA, INTO P50/3, INTO R34, PASS NQUTHU, UTRECHT, INTO N22, PASS VOLKRUST, STANDERTON, BULTO, TURN RIGHT INTO N3 AND PROCEED TO JOHANNESBURG, INTO TURN LEFT TO M2 MAIN ROAD AND TURN LEFT TO HARROW ROAD AND THEN TURN LEFT ANDERSON ROAD THEN TURN RIGHT INTO TROY STREET. PROCEED STRAIGHT TO PARK CITY TAXI RANK DIRECT AND RETURN ALONG WITH M2 ROAD TURN TO RISSIK STREET THEN STRAIGHT AND TURN RIGHT TO DEVILERS STREET STRAIGHT TO PARK CITY TAXI RANK DIRECT AND RETURN.
12.2	2207EP2206LS10053524 - NKANDLA TO DURBAN: AS PER ROUTE TO ESHOWE ABOVE AND PROCEED INTO P226, INTO R34, INTO R66, INTO N2 AND PROCEED TO APPROVED TAXI RANK IN DURBAN AND RETURN. ALTERNATIVE ROUTE: AS PER ROUTE ABOVE, PROCEED INTO N2, PASS MANDENI, STANGER, TONGAAT AND PROCEED TO DURBAN TAXI RANK AND RETURN.
12.3	2207EP2206Y410053506 - NKANDLA TO MELMOTH FROM APPROVED TAXI RANK AT NAKANDLA INTO P50/3, INTO R34, INTO P50/2 AND PROCEED TO MELMOTH TAXI RANK RETURN.
12.4	2207EP2206YH10053507 - NKANDLA TO ULUNDI FROM APPROVED TAXI RANK AT NKANDLA INTO P50/3 R34, INTO R34, INTO R66 (P52/1) AND PROCEED TO ULUNDI TAXI RANK AND RETURN.
12.5	2207EP22071T10053508 - NKANDLA TO ESHOWE FROM APPROVED TAXI RANK AT NAKANDLA INTO P50/3 INTO R66 AND PROCEED TO ESHOWE TAXI RANK AND RETURN. ALTERNATIVE ROUTE: FROM APPROVED TAXI RANK AT NKANDLA INTO P50/3 INTO R34, INTO P50/2, INTO P50/1, TURN LEFT AND PROCEED TO ESHOWE TAXI RANK AND RETURN.
12.6	2207EP2207BP10053510 - NKANDLA TO DUNDEE FROM APPROVED TAXI RANK AT NKANDLA INTO P50/3, LEFT INTO R68, LEFT INTO R34, PROCEED TO DUNDEE TAXI RANK AND RETURN.
12.7	2207EP2207EP00053515 - NKANDLA TO KWA – DLOMO FROM APPROVED TAXI RANK AT NKANDLA, INTO P50/3, TURN LEFT TO P707, RIGHT INTO P708 AND PROCEED TO ENDUNGA STORE/CLINIC AXI RANK AND RETURN.
12.8	2207EP2207EP00053519 - NKANDLA TO FORT LOUIS FROM APPROVED TAXI RANK AT NKANDLA INTO P50/3, AND PROCEED TO FORT LOUIS TAXI RANK AND RETURN.
12.9	2207EP2207EP00053522 - NKANDLA TO VUMANHLAMVU FROM APPROVED TAXI RANK AT NKANDLA P50/3, TURN RIGHT AND PROCEED TO VUMANHLAMVU TAXI RANK AND RETURN.
12.10	2207EP2207EP00053523 - NKANDLA TO KWA-JELE FROM APPROVED TAXI RANK AT NKANDLA INTO P50/3, LEFT INTO P90 AND PROCEED TO KWA-JELE TAXI RANK TAXI RANK AND RETURN.
12.11	2207EP2207GY10053511 - NKANDLA TO NQUTHU FROM APPROVED TAXI RANK AT NKANDLA INTO P50/3, TURN LEFT INTO R34, RIGHT INTO R68, PROCEED TO NQUTHU TAXI RANK AND RETURN.
12.12	2207EP2207J510053512 - NKANDLA TO VRYHEID FROM APPROVED TAXI RANK AT NKANDLA INTO P50/3, TURN LEFT INTO R34, PASS NQUTHU, TURN RIGHT AND PROCEED TO VRYHEID TAXI RANK AND RETURN.
12.13	2207EP2207XJ10053509 - NKANDLA TO EMPANGENI FROM APPROVED TAXI RANK AT NKANDLA, INTO P50/3 R66, AND PROCEED TO EMPANGENI TAXI RANK AND RETURN.
12.14	KZPRERC2782281 - NKANDLA TO THALENI FROM NKANDLA TAXI RANK TURN RIGHT INTO P50/3 ALL PICK AND DROP TURN LEFT TO P707 PROCEED STRAIGHT, TURN LEFT TO P707 PROCEED STRAIGHT, TURN LEFT TO P708 PICK AND DROP AND PROCEED STRAIGHT THEN TURN RIGHT TO D2309 THALENI AND RETURN WITH PASSENGERS USING THE SAME ROUTE UP TO NKANDLA TAXI RANK.
12.15	KZPRERC2782330 - NKANDLA TO QHUDENI FROM NKANDLA TAXI RANK TURN LEFT INTO P50/3 AND PROCEED STRAIGHT, TURN LEFT INTO P707 PICK AND DROP AT MASANGWENI AMNYAMA, TURN LEFT INTO P16/3 TOWARDS QHUDENI AND TURN RIGHT TO QHUDENI TAXI RANK DROP OFF AND RETURN USING THE SAME ROUTE WITH PASSENGERS TO NKANDLA TAXI RANK.
12.16	KZPRERC2782379 - NKANDLA TO LINDELA FROM NKANDLA TAXI RANK TURN LEFT INTO P50/3 STRAIGHT TO NOAMANE, SIBHUDENI, CETSHWAYO, MAWANE ALONG ALL PICK AND DROP THEN TURN RIGHT TO LINDELA TAXI RANK AND RETURN TO NKANDLA TAXI RANK USING THE SAME ROUTE WITH PASSENGERS ALL PICK AND DROP.
12.17	KZPRERC2782428 - NKANDLA TO KHOTHAMANI FROM NKANDLA TAXI RANK TURN LEFT INTO P50/3 PROCEED STRAIGHT TO P707 STRAIGHT TO NDIKWE A/508 UP TO KHOTHAMANI TUCK SHOP AT UMNDUNDUZELI AREA AND RETURN WITH PASSENGERS USING THE SAME ROUTE TO NKANDLA TAXI RANK ALL PICK AND DROP.
12.18	KZPRERC2782477 - NKANDLA TO FORTLOUIS FROM NKANDLA TAXI RANK TURN LEFT INTO P50/3 STRAIGHT TURN LEFT INTO P707 PROCEED STRAIGHT TURN RIGHT INTO P708 STRAIGHT INTO FORTLOUIS AND RETURN WITH PASSENGERS TO NKANDLA TAXI RANK ALL PICK AND DROP.
12.19	KZPRERC2782526 - NKANDLA (KWADLOMO) TO MAGIDINI FROM NKANDLA TAXI RANK TURN RIGHT INTO P50/3 AT KWADLOMO ALL PICK AND DROP TURN LEFT TO P707 PROCEED STRAIGHT PICK AND DROP TURN RIGHT INTO P708 THEN TURN LEFT INTO D2229 UP TO MAGIDINI NEXT TO SBAHLE NGEMVELO SCHOOL AND RETURN WITH PASSENGERS USING THE SAME ROUTE TO NKANDLA TAXI RANK.
12.20	KZPRERC2782575 - NKANDLA (KWADLOMO) TO MABHUQHINI FROM NKANDLA TAXI RANK TURN RIGHT INTO P50/3, ALL PICK AND DROP KWADLOMO TURN LEFT INTO P707 PROCEED STRAIGHT TURN RIGHT INTO P708 PROCEED STRAIGHT TO BHACANE PICK AND DROP TURN LEFT INTO P16/3 MABHUQHINI NEXT TO KWAMQAPHELENI STORE AND RETURN WITH PASSENGERS USING THE SAME ROUTE PICK AND DROP UP TO NKANDLA TAXI RANK.



transport

Department:
Transport
Province of KwaZulu-Natal

GAZETTE

LGKZNG27-2023-OCT

REGION: ALL

1) Application Number: APP0151287	2) Gazette Number: LGKZNG27-2023-OCT
3) Applicant: DS NGOBESE ID NO. 8109096561080 Association: NKANDLA TAXI OWNERS ASSOCIATION	4) Applicant Address: P O BOX 766 NKANDLA 3855
5) Existing Licence Holder: NOT APPLICABLE ID NO. NOT APPLICABLE	6) Existing Licence Holder Address: NOT APPLICABLE
7) Type of application: NEW OPERATING LICENCE	8) Operating Licence Number: NOTAVAILABLE
9) Vehicle Type: MINIBUS	10) 1 X 15 (SEATED) + 0 (STANDING)
11) Region: KING CETSHWAYO	
12.1	2207EP1205GJ10053516 - NKANDLA TO JOHANNESBURG: FROM APPROVED TAXI RANK AT NKANDLA, INTO P50/3, INTO R34, PASS NQUTHU, UTRECHT, INTO N22, PASS VOLKRUST, STANDERTON, BULTO, TURN RIGHT INTO N3 AND PROCEED TO JOHANNESBURG, INTO TURN LEFT TO M2 MAIN ROAD AND TURN LEFT TO HARROW ROAD AND THEN TURN LEFT ANDERSON ROAD THEN TURN RIGHT INTO TROY STREET. PROCEED STRAIGHT TO PARK CITY TAXI RANK DIRECT AND RETURN ALONG WITH M2 ROAD TURN TO RISSIK STREET THEN STRAIGHT AND TURN RIGHT TO DEVILERS STREET STRAIGHT TO PARK CITY TAXI RANK DIRECT AND RETURN.
12.2	2207EP2206LS10053524 - NKANDLA TO DURBAN: AS PER ROUTE TO ESHOWE ABOVE AND PROCEED INTO P226, INTO R34, INTO R66, INTO N2 AND PROCEED TO APPROVED TAXI RANK IN DURBAN AND RETURN. ALTERNATIVE ROUTE: AS PER ROUTE ABOVE, PROCEED INTO N2, PASS MANDENI, STANGER, TONGAAT AND PROCEED TO DURBAN TAXI RANK AND RETURN.
12.3	2207EP2206Y410053506 - NKANDLA TO MELMOTH FROM APPROVED TAXI RANK AT NAKANDLA INTO P50/3, INTO R34, INTO P50/2 AND PROCEED TO MELMOTH TAXI RANK RETURN.
12.4	2207EP2206YH10053507 - NKANDLA TO ULUNDI FROM APPROVED TAXI RANK AT NKANDLA INTO P50/3 R34, INTO R34, INTO R66 (P52/1) AND PROCEED TO ULUNDI TAXI RANK AND RETURN.
12.5	2207EP22071T10053508 - NKANDLA TO ESHOWE FROM APPROVED TAXI RANK AT NAKANDLA INTO P50/3 INTO R66 AND PROCEED TO ESHOWE TAXI RANK AND RETURN. ALTERNATIVE ROUTE: FROM APPROVED TAXI RANK AT NKANDLA INTO P50/3 INTO R34, INTO P50/2, INTO P50/1, TURN LEFT AND PROCEED TO ESHOWE TAXI RANK AND RETURN.
12.6	2207EP2207BP10053510 - NKANDLA TO DUNDEE FROM APPROVED TAXI RANK AT NKANDLA INTO P50/3, LEFT INTO R68, LEFT INTO R34, PROCEED TO DUNDEE TAXI RANK AND RETURN.
12.7	2207EP2207EP00053515 - NKANDLA TO KWA – DLOMO FROM APPROVED TAXI RANK AT NKANDLA, INTO P50/3, TURN LEFT TO P707, RIGHT INTO P708 AND PROCEED TO ENDUNGA STORE/CLINIC AXI RANK AND RETURN.
12.8	2207EP2207EP00053519 - NKANDLA TO FORT LOUIS FROM APPROVED TAXI RANK AT NKANDLA INTO P50/3, AND PROCEED TO FORT LOUIS TAXI RANK AND RETURN.
12.9	2207EP2207EP00053522 - NKANDLA TO VUMANHLAMVU FROM APPROVED TAXI RANK AT NKANDLA P50/3, TURN RIGHT AND PROCEED TO VUMANHLAMVU TAXI RANK AND RETURN.
12.10	2207EP2207EP00053523 - NKANDLA TO KWA-JELE FROM APPROVED TAXI RANK AT NKANDLA INTO P50/3, LEFT INTO P90 AND PROCEED TO KWA-JELE TAXI RANK TAXI RANK AND RETURN.
12.11	2207EP2207GY10053511 - NKANDLA TO NQUTHU FROM APPROVED TAXI RANK AT NKANDLA INTO P50/3, TURN LEFT INTO R34, RIGHT INTO R68, PROCEED TO NQUTHU TAXI RANK AND RETURN.
12.12	2207EP2207J510053512 - NKANDLA TO VRYHEID FROM APPROVED TAXI RANK AT NKANDLA INTO P50/3, TURN LEFT INTO R34, PASS NQUTHU, TURN RIGHT AND PROCEED TO VRYHEID TAXI RANK AND RETURN.
12.13	2207EP2207XJ10053509 - NKANDLA TO EMPANGENI FROM APPROVED TAXI RANK AT NKANDLA, INTO P50/3 R66, AND PROCEED TO EMPANGENI TAXI RANK AND RETURN.
12.14	KZPRERC2782281 - NKANDLA TO THALENI FROM NKANDLA TAXI RANK TURN RIGHT INTO P50/3 ALL PICK AND DROP TURN LEFT TO P707 PROCEED STRAIGHT, TURN LEFT TO P707 PROCEED STRAIGHT, TURN LEFT TO P708 PICK AND DROP AND PROCEED STRAIGHT THEN TURN RIGHT TO D2309 THALENI AND RETURN WITH PASSENGERS USING THE SAME ROUTE UP TO NKANDLA TAXI RANK.
12.15	KZPRERC2782330 - NKANDLA TO QHUDENI FROM NKANDLA TAXI RANK TURN LEFT INTO P50/3 AND PROCEED STRAIGHT, TURN LEFT INTO P707 PICK AND DROP AT MASANGWENI AMNYAMA, TURN LEFT INTO P16/3 TOWARDS QHUDENI AND TURN RIGHT TO QHUDENI TAXI RANK DROP OFF AND RETURN USING THE SAME ROUTE WITH PASSENGERS TO NKANDLA TAXI RANK.
12.16	KZPRERC2782379 - NKANDLA TO LINDELA FROM NKANDLA TAXI RANK TURN LEFT INTO P50/3 STRAIGHT TO NOAMANE, SIBHUDENI, CETSHWAYO, MAWANE ALONG ALL PICK AND DROP THEN TURN RIGHT TO LINDELA TAXI RANK AND RETURN TO NKANDLA TAXI RANK USING THE SAME ROUTE WITH PASSENGERS ALL PICK AND DROP.
12.17	KZPRERC2782428 - NKANDLA TO KHOTHAMANI FROM NKANDLA TAXI RANK TURN LEFT INTO P50/3 PROCEED STRAIGHT TO P707 STRAIGHT TO NDIKWE A/508 UP TO KHOTHAMANI TUCK SHOP AT UMNDUNDUZELI AREA AND RETURN WITH PASSENGERS USING THE SAME ROUTE TO NKANDLA TAXI RANK ALL PICK AND DROP.
12.18	KZPRERC2782477 - NKANDLA TO FORTLOUIS FROM NKANDLA TAXI RANK TURN LEFT INTO P50/3 STRAIGHT TURN LEFT INTO P707 PROCEED STRAIGHT TURN RIGHT INTO P708 STRAIGHT INTO FORTLOUIS AND RETURN WITH PASSENGERS TO NKANDLA TAXI RANK ALL PICK AND DROP.
12.19	KZPRERC2782526 - NKANDLA (KWADLOMO) TO MAGIDINI FROM NKANDLA TAXI RANK TURN RIGHT INTO P50/3 AT KWADLOMO ALL PICK AND DROP TURN LEFT TO P707 PROCEED STRAIGHT PICK AND DROP TURN RIGHT INTO P708 THEN TURN LEFT INTO D2229 UP TO MAGIDINI NEXT TO SBAHLE NGEMVELO SCHOOL AND RETURN WITH PASSENGERS USING THE SAME ROUTE TO NKANDLA TAXI RANK.
12.20	KZPRERC2782575 - NKANDLA (KWADLOMO) TO MABHUQHINI FROM NKANDLA TAXI RANK TURN RIGHT INTO P50/3, ALL PICK AND DROP KWADLOMO TURN LEFT INTO P707 PROCEED STRAIGHT TURN RIGHT INTO P708 PROCEED STRAIGHT TO BHACANE PICK AND DROP TURN LEFT INTO P16/3 MABHUQHINI NEXT TO KWAMQAPHELENI STORE AND RETURN WITH PASSENGERS USING THE SAME ROUTE PICK AND DROP UP TO NKANDLA TAXI RANK.



transport

Department:
Transport
Province of KwaZulu-Natal

GAZETTE

LGKZNG27-2023-OCT

REGION: ALL

1) Application Number: APP0122553	2) Gazette Number: LGKZNG27-2023-OCT
3) Applicant: M SHAAN ID NO. 7604215129083 Association: CHATSWORTH MINIBUS ASSOCIATION	4) Applicant Address: 302 ROAD 706 MONTFORD CHATSWORTH 4092
5) Existing Licence Holder: NOT APPLICABLE ID NO. NOT APPLICABLE	6) Existing Licence Holder Address: NOT APPLICABLE
7) Type of application: ADD AUTHORISATIONS/ROUTES	8) Operating Licence Number: LGKZN1203000295
9) Vehicle Type: MINIBUS	10) 1 X 14 (SEATED) + 0 (STANDING)
11) Region: NINGIZMU 2	
12.1	KZPRERC2937415 - RK KHAN HOSPITAL TO WESTMEAD FROM RK KHAN HOSPITAL RANK NO.80, INTO RK KHAN CIRCLE, TURN RIGHT PROCEED STRAIGHT INTO SHALLCROSS ROAD, TURN LEFT INTO HIGGINSON HIGHWAY NO PICK UPS, TURN RIGHT INTO HANS DETMAN HIGHWAY, TURN LEFT INTO M7, TURN RIGHT INTO JOSIAH GUMEDE ROAD, TURN LEFT INTO OTTO VOLEK, TURN INTO QHASHANA KHUZWAYO STREET, TURN RIGHT INTO CROMPTON STREET, TURN RIGHT INTO JOSHUA GUMEDE STREET, INTO RICHMOND ROAD, INTO HENRY PENNINGTON ROAD AND THEN TURN RIGHT INTO ALEXANDRA DRIVE, TURN LEFT INTO CLARK ROAD, TURN LEFT INTO CIRCUIT AND THEN TURN LEFT INTO WESTMEAD ROAD AND RETURN BACK USING THE SAME ROAD.



transport

Department:
Transport
Province of KwaZulu-Natal

GAZETTE

LGKZNG27-2023-OCT

REGION: ALL

1) Application Number: APP0151289	2) Gazette Number: LGKZNG27-2023-OCT
3) Applicant: DS NGOBESE ID NO. 8109096561080 Association: NKANDLA TAXI OWNERS ASSOCIATION	4) Applicant Address: P O BOX 766 NKANDLA 3855
5) Existing Licence Holder: NOT APPLICABLE ID NO. NOT APPLICABLE	6) Existing Licence Holder Address: NOT APPLICABLE
7) Type of application: NEW OPERATING LICENCE	8) Operating Licence Number: NOTAVAILABLE
9) Vehicle Type: MINIBUS	10) 1 X 15 (SEATED) + 0 (STANDING)
11) Region: KING CETSHWAYO	
12.1	2207EP1205GJ10053516 - NKANDLA TO JOHANNESBURG: FROM APPROVED TAXI RANK AT NKANDLA, INTO P50/3, INTO R34, PASS NQUTHU, UTRECHT, INTO N22, PASS VOLKRUST, STANDERTON, BULTO, TURN RIGHT INTO N3 AND PROCEED TO JOHANNESBURG, INTO TURN LEFT TO M2 MAIN ROAD AND TURN LEFT TO HARROW ROAD AND THEN TURN LEFT ANDERSON ROAD THEN TURN RIGHT INTO TROY STREET. PROCEED STRAIGHT TO PARK CITY TAXI RANK DIRECT AND RETURN ALONG WITH M2 ROAD TURN TO RISSIK STREET THEN STRAIGHT AND TURN RIGHT TO DEVILERS STREET STRAIGHT TO PARK CITY TAXI RANK DIRECT AND RETURN.
12.2	2207EP2206LS10053524 - NKANDLA TO DURBAN: AS PER ROUTE TO ESHOWE ABOVE AND PROCEED INTO P226, INTO R34, INTO R66, INTO N2 AND PROCEED TO APPROVED TAXI RANK IN DURBAN AND RETURN. ALTERNATIVE ROUTE: AS PER ROUTE ABOVE, PROCEED INTO N2, PASS MANDENI, STANGER, TONGAAT AND PROCEED TO DURBAN TAXI RANK AND RETURN.
12.3	2207EP2206Y410053506 - NKANDLA TO MELMOTH FROM APPROVED TAXI RANK AT NAKANDLA INTO P50/3, INTO R34, INTO P50/2 AND PROCEED TO MELMOTH TAXI RANK RETURN.
12.4	2207EP2206YH10053507 - NKANDLA TO ULUNDI FROM APPROVED TAXI RANK AT NKANDLA INTO P50/3 R34, INTO R34, INTO R66 (P52/1) AND PROCEED TO ULUNDI TAXI RANK AND RETURN.
12.5	2207EP22071T10053508 - NKANDLA TO ESHOWE FROM APPROVED TAXI RANK AT NAKANDLA INTO P50/3 INTO R66 AND PROCEED TO ESHOWE TAXI RANK AND RETURN. ALTERNATIVE ROUTE: FROM APPROVED TAXI RANK AT NKANDLA INTO P50/3 INTO R34, INTO P50/2, INTO P50/1, TURN LEFT AND PROCEED TO ESHOWE TAXI RANK AND RETURN.
12.6	2207EP2207BP10053510 - NKANDLA TO DUNDEE FROM APPROVED TAXI RANK AT NKANDLA INTO P50/3, LEFT INTO R68, LEFT INTO R34, PROCEED TO DUNDEE TAXI RANK AND RETURN.
12.7	2207EP2207EP00053515 - NKANDLA TO KWA – DLOMO FROM APPROVED TAXI RANK AT NKANDLA, INTO P50/3, TURN LEFT TO P707, RIGHT INTO P708 AND PROCEED TO ENDUNGA STORE/CLINIC AXI RANK AND RETURN.
12.8	2207EP2207EP00053519 - NKANDLA TO FORT LOUIS FROM APPROVED TAXI RANK AT NKANDLA INTO P50/3, AND PROCEED TO FORT LOUIS TAXI RANK AND RETURN.
12.9	2207EP2207EP00053522 - NKANDLA TO VUMANHLAMVU FROM APPROVED TAXI RANK AT NKANDLA P50/3, TURN RIGHT AND PROCEED TO VUMANHLAMVU TAXI RANK AND RETURN.
12.10	2207EP2207EP00053523 - NKANDLA TO KWA-JELE FROM APPROVED TAXI RANK AT NKANDLA INTO P50/3, LEFT INTO P90 AND PROCEED TO KWA-JELE TAXI RANK TAXI RANK AND RETURN.
12.11	2207EP2207GY10053511 - NKANDLA TO NQUTHU FROM APPROVED TAXI RANK AT NKANDLA INTO P50/3, TURN LEFT INTO R34, RIGHT INTO R68, PROCEED TO NQUTHU TAXI RANK AND RETURN.
12.12	2207EP2207J510053512 - NKANDLA TO VRYHEID FROM APPROVED TAXI RANK AT NKANDLA INTO P50/3, TURN LEFT INTO R34, PASS NQUTHU, TURN RIGHT AND PROCEED TO VRYHEID TAXI RANK AND RETURN.
12.13	2207EP2207XJ10053509 - NKANDLA TO EMPANGENI FROM APPROVED TAXI RANK AT NKANDLA, INTO P50/3 R66, AND PROCEED TO EMPANGENI TAXI RANK AND RETURN.
12.14	KZPRERC2782281 - NKANDLA TO THALENI FROM NKANDLA TAXI RANK TURN RIGHT INTO P50/3 ALL PICK AND DROP TURN LEFT TO P707 PROCEED STRAIGHT, TURN LEFT TO P707 PROCEED STRAIGHT, TURN LEFT TO P708 PICK AND DROP AND PROCEED STRAIGHT THEN TURN RIGHT TO D2309 THALENI AND RETURN WITH PASSENGERS USING THE SAME ROUTE UP TO NKANDLA TAXI RANK.
12.15	KZPRERC2782330 - NKANDLA TO QHUDENI FROM NKANDLA TAXI RANK TURN LEFT INTO P50/3 AND PROCEED STRAIGHT, TURN LEFT INTO P707 PICK AND DROP AT MASANGWENI AMNYAMA, TURN LEFT INTO P16/3 TOWARDS QHUDENI AND TURN RIGHT TO QHUDENI TAXI RANK DROP OFF AND RETURN USING THE SAME ROUTE WITH PASSENGERS TO NKANDLA TAXI RANK.
12.16	KZPRERC2782379 - NKANDLA TO LINDELA FROM NKANDLA TAXI RANK TURN LEFT INTO P50/3 STRAIGHT TO NOAMANE, SIBHUDENI, CETSHWAYO, MAWANE ALONG ALL PICK AND DROP THEN TURN RIGHT TO LINDELA TAXI RANK AND RETURN TO NKANDLA TAXI RANK USING THE SAME ROUTE WITH PASSENGERS ALL PICK AND DROP.
12.17	KZPRERC2782428 - NKANDLA TO KHOTHAMANI FROM NKANDLA TAXI RANK TURN LEFT INTO P50/3 PROCEED STRAIGHT TO P707 STRAIGHT TO NDIKWE A/508 UP TO KHOTHAMANI TUCK SHOP AT UMDUNDUZELI AREA AND RETURN WITH PASSENGERS USING THE SAME ROUTE TO NKANDLA TAXI RANK ALL PICK AND DROP.
12.18	KZPRERC2782477 - NKANDLA TO FORTLOUIS FROM NKANDLA TAXI RANK TURN LEFT INTO P50/3 STRAIGHT TURN LEFT INTO P707 PROCEED STRAIGHT TURN RIGHT INTO P708 STRAIGHT INTO FORTLOUIS AND RETURN WITH PASSENGERS TO NKANDLA TAXI RANK ALL PICK AND DROP.
12.19	KZPRERC2782526 - NKANDLA (KWADLOMO) TO MAGIDINI FROM NKANDLA TAXI RANK TURN RIGHT INTO P50/3 AT KWADLOMO ALL PICK AND DROP TURN LEFT TO P707 PROCEED STRAIGHT PICK AND DROP TURN RIGHT INTO P708 THEN TURN LEFT INTO D2229 UP TO MAGIDINI NEXT TO SBAHLE NGEMVELO SCHOOL AND RETURN WITH PASSENGERS USING THE SAME ROUTE TO NKANDLA TAXI RANK.
12.20	KZPRERC2782575 - NKANDLA (KWADLOMO) TO MABHUQHINI FROM NKANDLA TAXI RANK TURN RIGHT INTO P50/3, ALL PICK AND DROP KWADLOMO TURN LEFT INTO P707 PROCEED STRAIGHT TURN RIGHT INTO P708 PROCEED STRAIGHT TO BHACANE PICK AND DROP TURN LEFT INTO P16/3 MABHUQHINI NEXT TO KWAMQAPHELENI STORE AND RETURN WITH PASSENGERS USING THE SAME ROUTE PICK AND DROP UP TO NKANDLA TAXI RANK.



transport

Department:
Transport
Province of KwaZulu-Natal

GAZETTE

LGKZNG27-2023-OCT

REGION: ALL

1) Application Number: APP0151290	2) Gazette Number: LGKZNG27-2023-OCT
3) Applicant: DS NGOBESE ID NO. 8109096561080 Association: NKANDLA TAXI OWNERS ASSOCIATION	4) Applicant Address: P O BOX 766 NKANDLA 3855
5) Existing Licence Holder: NOT APPLICABLE ID NO. NOT APPLICABLE	6) Existing Licence Holder Address: NOT APPLICABLE
7) Type of application: NEW OPERATING LICENCE	8) Operating Licence Number: NOTAVAILABLE
9) Vehicle Type: MINIBUS	10) 1 X 15 (SEATED) + 0 (STANDING)
11) Region: KING CETSHWAYO	
12.1	2207EP1205GJ10053516 - NKANDLA TO JOHANNESBURG: FROM APPROVED TAXI RANK AT NKANDLA, INTO P50/3, INTO R34, PASS NQUTHU, UTRECHT, INTO N22, PASS VOLKRUST, STANDERTON, BULTO, TURN RIGHT INTO N3 AND PROCEED TO JOHANNESBURG, INTO TURN LEFT TO M2 MAIN ROAD AND TURN LEFT TO HARROW ROAD AND THEN TURN LEFT ANDERSON ROAD THEN TURN RIGHT INTO TROY STREET. PROCEED STRAIGHT TO PARK CITY TAXI RANK DIRECT AND RETURN ALONG WITH M2 ROAD TURN TO RISSIK STREET THEN STRAIGHT AND TURN RIGHT TO DEVILERS STREET STRAIGHT TO PARK CITY TAXI RANK DIRECT AND RETURN.
12.2	2207EP2206LS10053524 - NKANDLA TO DURBAN: AS PER ROUTE TO ESHOWE ABOVE AND PROCEED INTO P226, INTO R34, INTO R66, INTO N2 AND PROCEED TO APPROVED TAXI RANK IN DURBAN AND RETURN. ALTERNATIVE ROUTE: AS PER ROUTE ABOVE, PROCEED INTO N2, PASS MANDENI, STANGER, TONGAAT AND PROCEED TO DURBAN TAXI RANK AND RETURN.
12.3	2207EP2206Y410053506 - NKANDLA TO MELMOTH FROM APPROVED TAXI RANK AT NAKANDLA INTO P50/3, INTO R34, INTO P50/2 AND PROCEED TO MELMOTH TAXI RANK RETURN.
12.4	2207EP2206YH10053507 - NKANDLA TO ULUNDI FROM APPROVED TAXI RANK AT NKANDLA INTO P50/3 R34, INTO R34, INTO R66 (P52/1) AND PROCEED TO ULUNDI TAXI RANK AND RETURN.
12.5	2207EP22071T10053508 - NKANDLA TO ESHOWE FROM APPROVED TAXI RANK AT NAKANDLA INTO P50/3 INTO R66 AND PROCEED TO ESHOWE TAXI RANK AND RETURN. ALTERNATIVE ROUTE: FROM APPROVED TAXI RANK AT NKANDLA INTO P50/3 INTO R34, INTO P50/2, INTO P50/1, TURN LEFT AND PROCEED TO ESHOWE TAXI RANK AND RETURN.
12.6	2207EP2207BP10053510 - NKANDLA TO DUNDEE FROM APPROVED TAXI RANK AT NKANDLA INTO P50/3, LEFT INTO R68, LEFT INTO R34, PROCEED TO DUNDEE TAXI RANK AND RETURN.
12.7	2207EP2207EP00053515 - NKANDLA TO KWA – DLOMO FROM APPROVED TAXI RANK AT NKANDLA, INTO P50/3, TURN LEFT TO P707, RIGHT INTO P708 AND PROCEED TO ENDUNGA STORE/CLINIC AXI RANK AND RETURN.
12.8	2207EP2207EP00053519 - NKANDLA TO FORT LOUIS FROM APPROVED TAXI RANK AT NKANDLA INTO P50/3, AND PROCEED TO FORT LOUIS TAXI RANK AND RETURN.
12.9	2207EP2207EP00053522 - NKANDLA TO VUMANHLAMVU FROM APPROVED TAXI RANK AT NKANDLA P50/3, TURN RIGHT AND PROCEED TO VUMANHLAMVU TAXI RANK AND RETURN.
12.10	2207EP2207EP00053523 - NKANDLA TO KWA-JELE FROM APPROVED TAXI RANK AT NKANDLA INTO P50/3, LEFT INTO P90 AND PROCEED TO KWA-JELE TAXI RANK TAXI RANK AND RETURN.
12.11	2207EP2207GY10053511 - NKANDLA TO NQUTHU FROM APPROVED TAXI RANK AT NKANDLA INTO P50/3, TURN LEFT INTO R34, RIGHT INTO R68, PROCEED TO NQUTHU TAXI RANK AND RETURN.
12.12	2207EP2207J510053512 - NKANDLA TO VRYHEID FROM APPROVED TAXI RANK AT NKANDLA INTO P50/3, TURN LEFT INTO R34, PASS NQUTHU, TURN RIGHT AND PROCEED TO VRYHEID TAXI RANK AND RETURN.
12.13	2207EP2207XJ10053509 - NKANDLA TO EMPANGENI FROM APPROVED TAXI RANK AT NKANDLA, INTO P50/3 R66, AND PROCEED TO EMPANGENI TAXI RANK AND RETURN.
12.14	KZPRERC2782281 - NKANDLA TO THALENI FROM NKANDLA TAXI RANK TURN RIGHT INTO P50/3 ALL PICK AND DROP TURN LEFT TO P707 PROCEED STRAIGHT, TURN LEFT TO P707 PROCEED STRAIGHT, TURN LEFT TO P708 PICK AND DROP AND PROCEED STRAIGHT THEN TURN RIGHT TO D2309 THALENI AND RETURN WITH PASSENGERS USING THE SAME ROUTE UP TO NKANDLA TAXI RANK.
12.15	KZPRERC2782330 - NKANDLA TO QHUDENI FROM NKANDLA TAXI RANK TURN LEFT INTO P50/3 AND PROCEED STRAIGHT, TURN LEFT INTO P707 PICK AND DROP AT MASANGWENI AMNYAMA, TURN LEFT INTO P16/3 TOWARDS QHUDENI AND TURN RIGHT TO QHUDENI TAXI RANK DROP OFF AND RETURN USING THE SAME ROUTE WITH PASSENGERS TO NKANDLA TAXI RANK.
12.16	KZPRERC2782379 - NKANDLA TO LINDELA FROM NKANDLA TAXI RANK TURN LEFT INTO P50/3 STRAIGHT TO NOAMANE, SIBHUDENI, CETSHWAYO, MAWANE ALONG ALL PICK AND DROP THEN TURN RIGHT TO LINDELA TAXI RANK AND RETURN TO NKANDLA TAXI RANK USING THE SAME ROUTE WITH PASSENGERS ALL PICK AND DROP.
12.17	KZPRERC2782428 - NKANDLA TO KHOTHAMANI FROM NKANDLA TAXI RANK TURN LEFT INTO P50/3 PROCEED STRAIGHT TO P707 STRAIGHT TO NDIKWE A/508 UP TO KHOTHAMANI TUCK SHOP AT UMNDUNDUZELI AREA AND RETURN WITH PASSENGERS USING THE SAME ROUTE TO NKANDLA TAXI RANK ALL PICK AND DROP.
12.18	KZPRERC2782477 - NKANDLA TO FORTLOUIS FROM NKANDLA TAXI RANK TURN LEFT INTO P50/3 STRAIGHT TURN LEFT INTO P707 PROCEED STRAIGHT TURN RIGHT INTO P708 STRAIGHT INTO FORTLOUIS AND RETURN WITH PASSENGERS TO NKANDLA TAXI RANK ALL PICK AND DROP.
12.19	KZPRERC2782526 - NKANDLA (KWADLOMO) TO MAGIDINI FROM NKANDLA TAXI RANK TURN RIGHT INTO P50/3 AT KWADLOMO ALL PICK AND DROP TURN LEFT TO P707 PROCEED STRAIGHT PICK AND DROP TURN RIGHT INTO P708 THEN TURN LEFT INTO D2229 UP TO MAGIDINI NEXT TO SBAHLE NGEMVELO SCHOOL AND RETURN WITH PASSENGERS USING THE SAME ROUTE TO NKANDLA TAXI RANK.
12.20	KZPRERC2782575 - NKANDLA (KWADLOMO) TO MABHUQHINI FROM NKANDLA TAXI RANK TURN RIGHT INTO P50/3, ALL PICK AND DROP KWADLOMO TURN LEFT INTO P707 PROCEED STRAIGHT TURN RIGHT INTO P708 PROCEED STRAIGHT TO BHACANE PICK AND DROP TURN LEFT INTO P16/3 MABHUQHINI NEXT TO KWAMQAPHELENI STORE AND RETURN WITH PASSENGERS USING THE SAME ROUTE PICK AND DROP UP TO NKANDLA TAXI RANK.



transport

Department:
Transport
Province of KwaZulu-Natal

GAZETTE

LGKZNG27-2023-OCT

REGION: ALL

1) Application Number: APP0151394	2) Gazette Number: LGKZNG27-2023-OCT
3) Applicant: NJ ZWANE ID NO. 7101315467083 Association: NKANDLA TAXI OWNERS ASSOCIATION	4) Applicant Address: P O BOX 84 NKANDLA 3855
5) Existing Licence Holder: NOT APPLICABLE ID NO. NOT APPLICABLE	6) Existing Licence Holder Address: NOT APPLICABLE
7) Type of application: NEW OPERATING LICENCE	8) Operating Licence Number: NOTAVAILABLE
9) Vehicle Type: MINIBUS	10) 1 X 15 (SEATED) + 0 (STANDING)
11) Region: KING CETSHWAYO	
12.1	2207EP1205GJ10053516 - NKANDLA TO JOHANNESBURG: FROM APPROVED TAXI RANK AT NKANDLA, INTO P50/3, INTO R34, PASS NQUTHU, UTRECHT, INTO N22, PASS VOLKRUST, STANDERTON, BULTO, TURN RIGHT INTO N3 AND PROCEED TO JOHANNESBURG, INTO TURN LEFT TO M2 MAIN ROAD AND TURN LEFT TO HARROW ROAD AND THEN TURN LEFT ANDERSON ROAD THEN TURN RIGHT INTO TROY STREET. PROCEED STRAIGHT TO PARK CITY TAXI RANK DIRECT AND RETURN ALONG WITH M2 ROAD TURN TO RISSIK STREET THEN STRAIGHT AND TURN RIGHT TO DEVILERS STREET STRAIGHT TO PARK CITY TAXI RANK DIRECT AND RETURN.
12.2	2207EP2206LS10053524 - NKANDLA TO DURBAN: AS PER ROUTE TO ESHOWE ABOVE AND PROCEED INTO P226, INTO R34, INTO R66, INTO N2 AND PROCEED TO APPROVED TAXI RANK IN DURBAN AND RETURN. ALTERNATIVE ROUTE: AS PER ROUTE ABOVE, PROCEED INTO N2, PASS MANDENI, STANGER, TONGAAT AND PROCEED TO DURBAN TAXI RANK AND RETURN.
12.3	2207EP2206Y410053506 - NKANDLA TO MELMOTH FROM APPROVED TAXI RANK AT NAKANDLA INTO P50/3, INTO R34, INTO P50/2 AND PROCEED TO MELMOTH TAXI RANK RETURN.
12.4	2207EP2206YH10053507 - NKANDLA TO ULUNDI FROM APPROVED TAXI RANK AT NKANDLA INTO P50/3 R34, INTO R34, INTO R66 (P52/1) AND PROCEED TO ULUNDI TAXI RANK AND RETURN.
12.5	2207EP22071T10053508 - NKANDLA TO ESHOWE FROM APPROVED TAXI RANK AT NAKANDLA INTO P50/3 INTO R66 AND PROCEED TO ESHOWE TAXI RANK AND RETURN. ALTERNATIVE ROUTE: FROM APPROVED TAXI RANK AT NKANDLA INTO P50/3 INTO R34, INTO P50/2, INTO P50/1, TURN LEFT AND PROCEED TO ESHOWE TAXI RANK AND RETURN.
12.6	2207EP2207BP10053510 - NKANDLA TO DUNDEE FROM APPROVED TAXI RANK AT NKANDLA INTO P50/3, LEFT INTO R68, LEFT INTO R34, PROCEED TO DUNDEE TAXI RANK AND RETURN.
12.7	2207EP2207EP00053515 - NKANDLA TO KWA – DLOMO FROM APPROVED TAXI RANK AT NKANDLA, INTO P50/3, TURN LEFT TO P707, RIGHT INTO P708 AND PROCEED TO ENDUNGA STORE/CLINIC AXI RANK AND RETURN.
12.8	2207EP2207EP00053519 - NKANDLA TO FORT LOUIS FROM APPROVED TAXI RANK AT NKANDLA INTO P50/3, AND PROCEED TO FORT LOUIS TAXI RANK AND RETURN.
12.9	2207EP2207EP00053522 - NKANDLA TO VUMANHLAMVU FROM APPROVED TAXI RANK AT NKANDLA P50/3, TURN RIGHT AND PROCEED TO VUMANHLAMVU TAXI RANK AND RETURN.
12.10	2207EP2207EP00053523 - NKANDLA TO KWA-JELE FROM APPROVED TAXI RANK AT NKANDLA INTO P50/3, LEFT INTO P90 AND PROCEED TO KWA-JELE TAXI RANK TAXI RANK AND RETURN.
12.11	2207EP2207GY10053511 - NKANDLA TO NQUTHU FROM APPROVED TAXI RANK AT NKANDLA INTO P50/3, TURN LEFT INTO R34, RIGHT INTO R68, PROCEED TO NQUTHU TAXI RANK AND RETURN.
12.12	2207EP2207J510053512 - NKANDLA TO VRYHEID FROM APPROVED TAXI RANK AT NKANDLA INTO P50/3, TURN LEFT INTO R34, PASS NQUTHU, TURN RIGHT AND PROCEED TO VRYHEID TAXI RANK AND RETURN.
12.13	2207EP2207XJ10053509 - NKANDLA TO EMPANGENI FROM APPROVED TAXI RANK AT NKANDLA, INTO P50/3 R66, AND PROCEED TO EMPANGENI TAXI RANK AND RETURN.
12.14	KZPRERC2782281 - NKANDLA TO THALENI FROM NKANDLA TAXI RANK TURN RIGHT INTO P50/3 ALL PICK AND DROP TURN LEFT TO P707 PROCEED STRAIGHT, TURN LEFT TO P707 PROCEED STRAIGHT, TURN LEFT TO P708 PICK AND DROP AND PROCEED STRAIGHT THEN TURN RIGHT TO D2309 THALENI AND RETURN WITH PASSENGERS USING THE SAME ROUTE UP TO NKANDLA TAXI RANK.
12.15	KZPRERC2782330 - NKANDLA TO QHUDENI FROM NKANDLA TAXI RANK TURN LEFT INTO P50/3 AND PROCEED STRAIGHT, TURN LEFT INTO P707 PICK AND DROP AT MASANGWENI AMNYAMA, TURN LEFT INTO P16/3 TOWARDS QHUDENI AND TURN RIGHT TO QHUDENI TAXI RANK DROP OFF AND RETURN USING THE SAME ROUTE WITH PASSENGERS TO NKANDLA TAXI RANK.
12.16	KZPRERC2782379 - NKANDLA TO LINDELA FROM NKANDLA TAXI RANK TURN LEFT INTO P50/3 STRAIGHT TO NOAMANE, SIBHUDENI, CETSHWAYO, MAWANE ALONG ALL PICK AND DROP THEN TURN RIGHT TO LINDELA TAXI RANK AND RETURN TO NKANDLA TAXI RANK USING THE SAME ROUTE WITH PASSENGERS ALL PICK AND DROP.
12.17	KZPRERC2782428 - NKANDLA TO KHOTHAMANI FROM NKANDLA TAXI RANK TURN LEFT INTO P50/3 PROCEED STRAIGHT TO P707 STRAIGHT TO NDIKWE A/508 UP TO KHOTHAMANI TUCK SHOP AT UMNDUNDUZELI AREA AND RETURN WITH PASSENGERS USING THE SAME ROUTE TO NKANDLA TAXI RANK ALL PICK AND DROP.
12.18	KZPRERC2782477 - NKANDLA TO FORTLOUIS FROM NKANDLA TAXI RANK TURN LEFT INTO P50/3 STRAIGHT TURN LEFT INTO P707 PROCEED STRAIGHT TURN RIGHT INTO P708 STRAIGHT INTO FORTLOUIS AND RETURN WITH PASSENGERS TO NKANDLA TAXI RANK ALL PICK AND DROP.
12.19	KZPRERC2782526 - NKANDLA (KWADLOMO) TO MAGIDINI FROM NKANDLA TAXI RANK TURN RIGHT INTO P50/3 AT KWADLOMO ALL PICK AND DROP TURN LEFT TO P707 PROCEED STRAIGHT PICK AND DROP TURN RIGHT INTO P708 THEN TURN LEFT INTO D2229 UP TO MAGIDINI NEXT TO SBAHLE NGEMVELO SCHOOL AND RETURN WITH PASSENGERS USING THE SAME ROUTE TO NKANDLA TAXI RANK.
12.20	KZPRERC2782575 - NKANDLA (KWADLOMO) TO MABHUQHINI FROM NKANDLA TAXI RANK TURN RIGHT INTO P50/3, ALL PICK AND DROP KWADLOMO TURN LEFT INTO P707 PROCEED STRAIGHT TURN RIGHT INTO P708 PROCEED STRAIGHT TO BHACANE PICK AND DROP TURN LEFT INTO P16/3 MABHUQHINI NEXT TO KWAMQAPHELENI STORE AND RETURN WITH PASSENGERS USING THE SAME ROUTE PICK AND DROP UP TO NKANDLA TAXI RANK.



transport

Department:
Transport
Province of KwaZulu-Natal

GAZETTE

LGKZNG27-2023-OCT

REGION: ALL

1) Application Number: APP0151395	2) Gazette Number: LGKZNG27-2023-OCT
3) Applicant: S THABETHE ID NO. 5304155257083 Association: NKANDLA TAXI OWNERS ASSOCIATION	4) Applicant Address: P O BOX 117 NKANDLA 3855
5) Existing Licence Holder: NOT APPLICABLE ID NO. NOT APPLICABLE	6) Existing Licence Holder Address: NOT APPLICABLE
7) Type of application: NEW OPERATING LICENCE	8) Operating Licence Number: NOTAVAILABLE
9) Vehicle Type: MINIBUS	10) 1 X 15 (SEATED) + 0 (STANDING)
11) Region: KING CETSHWAYO	
12.1	2207EP1205GJ10053516 - NKANDLA TO JOHANNESBURG: FROM APPROVED TAXI RANK AT NKANDLA, INTO P50/3, INTO R34, PASS NQUTHU, UTRECHT, INTO N22, PASS VOLKRUST, STANDERTON, BULTO, TURN RIGHT INTO N3 AND PROCEED TO JOHANNESBURG, INTO TURN LEFT TO M2 MAIN ROAD AND TURN LEFT TO HARROW ROAD AND THEN TURN LEFT ANDERSON ROAD THEN TURN RIGHT INTO TROY STREET. PROCEED STRAIGHT TO PARK CITY TAXI RANK DIRECT AND RETURN ALONG WITH M2 ROAD TURN TO RISSIK STREET THEN STRAIGHT AND TURN RIGHT TO DEVILERS STREET STRAIGHT TO PARK CITY TAXI RANK DIRECT AND RETURN.
12.2	2207EP2206LS10053524 - NKANDLA TO DURBAN: AS PER ROUTE TO ESHOWE ABOVE AND PROCEED INTO P226, INTO R34, INTO R66, INTO N2 AND PROCEED TO APPROVED TAXI RANK IN DURBAN AND RETURN. ALTERNATIVE ROUTE: AS PER ROUTE ABOVE, PROCEED INTO N2, PASS MANDENI, STANGER, TONGAAT AND PROCEED TO DURBAN TAXI RANK AND RETURN.
12.3	2207EP2206Y410053506 - NKANDLA TO MELMOTH FROM APPROVED TAXI RANK AT NAKANDLA INTO P50/3, INTO R34, INTO P50/2 AND PROCEED TO MELMOTH TAXI RANK RETURN.
12.4	2207EP2206YH10053507 - NKANDLA TO ULUNDI FROM APPROVED TAXI RANK AT NKANDLA INTO P50/3 R34, INTO R34, INTO R66 (P52/1) AND PROCEED TO ULUNDI TAXI RANK AND RETURN.
12.5	2207EP22071T10053508 - NKANDLA TO ESHOWE FROM APPROVED TAXI RANK AT NAKANDLA INTO P50/3 INTO R66 AND PROCEED TO ESHOWE TAXI RANK AND RETURN. ALTERNATIVE ROUTE: FROM APPROVED TAXI RANK AT NKANDLA INTO P50/3 INTO R34, INTO P50/2, INTO P50/1, TURN LEFT AND PROCEED TO ESHOWE TAXI RANK AND RETURN.
12.6	2207EP2207BP10053510 - NKANDLA TO DUNDEE FROM APPROVED TAXI RANK AT NKANDLA INTO P50/3, LEFT INTO R68, LEFT INTO R34, PROCEED TO DUNDEE TAXI RANK AND RETURN.
12.7	2207EP2207EP00053515 - NKANDLA TO KWA – DLOMO FROM APPROVED TAXI RANK AT NKANDLA, INTO P50/3, TURN LEFT TO P707, RIGHT INTO P708 AND PROCEED TO ENDUNGA STORE/CLINIC AXI RANK AND RETURN.
12.8	2207EP2207EP00053519 - NKANDLA TO FORT LOUIS FROM APPROVED TAXI RANK AT NKANDLA INTO P50/3, AND PROCEED TO FORT LOUIS TAXI RANK AND RETURN.
12.9	2207EP2207EP00053522 - NKANDLA TO VUMANHLAMVU FROM APPROVED TAXI RANK AT NKANDLA P50/3, TURN RIGHT AND PROCEED TO VUMANHLAMVU TAXI RANK AND RETURN.
12.10	2207EP2207EP00053523 - NKANDLA TO KWA-JELE FROM APPROVED TAXI RANK AT NKANDLA INTO P50/3, LEFT INTO P90 AND PROCEED TO KWA-JELE TAXI RANK TAXI RANK AND RETURN.
12.11	2207EP2207GY10053511 - NKANDLA TO NQUTHU FROM APPROVED TAXI RANK AT NKANDLA INTO P50/3, TURN LEFT INTO R34, RIGHT INTO R68, PROCEED TO NQUTHU TAXI RANK AND RETURN.
12.12	2207EP2207J510053512 - NKANDLA TO VRYHEID FROM APPROVED TAXI RANK AT NKANDLA INTO P50/3, TURN LEFT INTO R34, PASS NQUTHU, TURN RIGHT AND PROCEED TO VRYHEID TAXI RANK AND RETURN.
12.13	2207EP2207XJ10053509 - NKANDLA TO EMPANGENI FROM APPROVED TAXI RANK AT NKANDLA, INTO P50/3 R66, AND PROCEED TO EMPANGENI TAXI RANK AND RETURN.
12.14	KZPRERC2782281 - NKANDLA TO THALENI FROM NKANDLA TAXI RANK TURN RIGHT INTO P50/3 ALL PICK AND DROP TURN LEFT TO P707 PROCEED STRAIGHT, TURN LEFT TO P707 PROCEED STRAIGHT, TURN LEFT TO P708 PICK AND DROP AND PROCEED STRAIGHT THEN TURN RIGHT TO D2309 THALENI AND RETURN WITH PASSENGERS USING THE SAME ROUTE UP TO NKANDLA TAXI RANK.
12.15	KZPRERC2782330 - NKANDLA TO QHUDENI FROM NKANDLA TAXI RANK TURN LEFT INTO P50/3 AND PROCEED STRAIGHT, TURN LEFT INTO P707 PICK AND DROP AT MASANGWENI AMNYAMA, TURN LEFT INTO P16/3 TOWARDS QHUDENI AND TURN RIGHT TO QHUDENI TAXI RANK DROP OFF AND RETURN USING THE SAME ROUTE WITH PASSENGERS TO NKANDLA TAXI RANK.
12.16	KZPRERC2782379 - NKANDLA TO LINDELA FROM NKANDLA TAXI RANK TURN LEFT INTO P50/3 STRAIGHT TO NOAMANE, SIBHUDENI, CETSHWAYO, MAWANE ALONG ALL PICK AND DROP THEN TURN RIGHT TO LINDELA TAXI RANK AND RETURN TO NKANDLA TAXI RANK USING THE SAME ROUTE WITH PASSENGERS ALL PICK AND DROP.
12.17	KZPRERC2782428 - NKANDLA TO KHOTHAMANI FROM NKANDLA TAXI RANK TURN LEFT INTO P50/3 PROCEED STRAIGHT TO P707 STRAIGHT TO NDIKWE A/508 UP TO KHOTHAMANI TUCK SHOP AT UMNDUNDUZELI AREA AND RETURN WITH PASSENGERS USING THE SAME ROUTE TO NKANDLA TAXI RANK ALL PICK AND DROP.
12.18	KZPRERC2782477 - NKANDLA TO FORTLOUIS FROM NKANDLA TAXI RANK TURN LEFT INTO P50/3 STRAIGHT TURN LEFT INTO P707 PROCEED STRAIGHT TURN RIGHT INTO P708 STRAIGHT INTO FORTLOUIS AND RETURN WITH PASSENGERS TO NKANDLA TAXI RANK ALL PICK AND DROP.
12.19	KZPRERC2782526 - NKANDLA (KWADLOMO) TO MAGIDINI FROM NKANDLA TAXI RANK TURN RIGHT INTO P50/3 AT KWADLOMO ALL PICK AND DROP TURN LEFT TO P707 PROCEED STRAIGHT PICK AND DROP TURN RIGHT INTO P708 THEN TURN LEFT INTO D2229 UP TO MAGIDINI NEXT TO SBAHLE NGEMVELO SCHOOL AND RETURN WITH PASSENGERS USING THE SAME ROUTE TO NKANDLA TAXI RANK.
12.20	KZPRERC2782575 - NKANDLA (KWADLOMO) TO MABHUQHINI FROM NKANDLA TAXI RANK TURN RIGHT INTO P50/3, ALL PICK AND DROP KWADLOMO TURN LEFT INTO P707 PROCEED STRAIGHT TURN RIGHT INTO P708 PROCEED STRAIGHT TO BHACANE PICK AND DROP TURN LEFT INTO P16/3 MABHUQHINI NEXT TO KWAMQAPHELENI STORE AND RETURN WITH PASSENGERS USING THE SAME ROUTE PICK AND DROP UP TO NKANDLA TAXI RANK.



transport

Department:
Transport
Province of KwaZulu-Natal

GAZETTE

LGKZNG27-2023-OCT

REGION: ALL

1) Application Number: APP0131250	2) Gazette Number: LGKZNG27-2023-OCT
3) Applicant: M SINGH ID NO. 7003225158085 Association: CHATSWORTH MINIBUS ASSOCIATION	4) Applicant Address: 32 ROAD 740 MONTFORD CHATSWORTH 4092
5) Existing Licence Holder: NOT APPLICABLE ID NO. NOT APPLICABLE	6) Existing Licence Holder Address: NOT APPLICABLE
7) Type of application: ADD AUTHORISATIONS/ROUTES	8) Operating Licence Number: LGKZN1203000287
9) Vehicle Type: MINIBUS	10) 1 X 15 (SEATED) + 0 (STANDING)
11) Region: NINGIZMU 2	
12.1	KZPRERC2937415 - RK KHAN HOSPITAL TO WESTMEAD FROM RK KHAN HOSPITAL RANK NO.80, INTO RK KHAN CIRCLE, TURN RIGHT PROCEED STRAIGHT INTO SHALLCROSS ROAD, TURN LEFT INTO HIGGINSON HIGHWAY NO PICK UPS, TURN RIGHT INTO HANS DETMAN HIGHWAY, TURN LEFT INTO M7, TURN RIGHT INTO JOSIAH GUMEDE ROAD, TURN LEFT INTO OTTO VOLEK, TURN INTO QHASHANA KHUZWAYO STREET, TURN RIGHT INTO CROMPTON STREET, TURN RIGHT INTO JOSHUA GUMEDE STREET, INTO RICHMOND ROAD, INTO HENRY PENNINGTON ROAD AND THEN TURN RIGHT INTO ALEXANDRA DRIVE, TURN LEFT INTO CLARK ROAD, TURN LEFT INTO CIRCUIT AND THEN TURN LEFT INTO WESTMEAD ROAD AND RETURN BACK USING THE SAME ROAD.



transport

Department:
Transport
Province of KwaZulu-Natal

GAZETTE

LGKZNG27-2023-OCT

REGION: ALL

1) Application Number: APP0151397	2) Gazette Number: LGKZNG27-2023-OCT
3) Applicant: MP KHANYILE ID NO. 6005145863083 Association: NKANDLA TAXI OWNERS ASSOCIATION	4) Applicant Address: P.O. BOX 156 NKANDLA 3855
5) Existing Licence Holder: NOT APPLICABLE ID NO. NOT APPLICABLE	6) Existing Licence Holder Address: NOT APPLICABLE
7) Type of application: NEW OPERATING LICENCE	8) Operating Licence Number: NOTAVAILABLE
9) Vehicle Type: MINIBUS	10) 1 X 13 (SEATED) + 0 (STANDING)
11) Region: KING CETSHWAYO	
12.1	2207EP1205GJ10053516 - NKANDLA TO JOHANNESBURG: FROM APPROVED TAXI RANK AT NKANDLA, INTO P50/3, INTO R34, PASS NQUTHU, UTRECHT, INTO N22, PASS VOLKRUST, STANDERTON, BULTO, TURN RIGHT INTO N3 AND PROCEED TO JOHANNESBURG, INTO TURN LEFT TO M2 MAIN ROAD AND TURN LEFT TO HARROW ROAD AND THEN TURN LEFT ANDERSON ROAD THEN TURN RIGHT INTO TROY STREET. PROCEED STRAIGHT TO PARK CITY TAXI RANK DIRECT AND RETURN ALONG WITH M2 ROAD TURN TO RISSIK STREET THEN STRAIGHT AND TURN RIGHT TO DEVILERS STREET STRAIGHT TO PARK CITY TAXI RANK DIRECT AND RETURN.
12.2	2207EP2206LS10053524 - NKANDLA TO DURBAN: AS PER ROUTE TO ESHOWE ABOVE AND PROCEED INTO P226, INTO R34, INTO R66, INTO N2 AND PROCEED TO APPROVED TAXI RANK IN DURBAN AND RETURN. ALTERNATIVE ROUTE: AS PER ROUTE ABOVE, PROCEED INTO N2, PASS MANDENI, STANGER, TONGAAT AND PROCEED TO DURBAN TAXI RANK AND RETURN.
12.3	2207EP2206Y410053506 - NKANDLA TO MELMOTH FROM APPROVED TAXI RANK AT NAKANDLA INTO P50/3, INTO R34, INTO P50/2 AND PROCEED TO MELMOTH TAXI RANK RETURN.
12.4	2207EP2206YH10053507 - NKANDLA TO ULUNDI FROM APPROVED TAXI RANK AT NKANDLA INTO P50/3 R34, INTO R34, INTO R66 (P52/1) AND PROCEED TO ULUNDI TAXI RANK AND RETURN.
12.5	2207EP22071T10053508 - NKANDLA TO ESHOWE FROM APPROVED TAXI RANK AT NAKANDLA INTO P50/3 INTO R66 AND PROCEED TO ESHOWE TAXI RANK AND RETURN. ALTERNATIVE ROUTE: FROM APPROVED TAXI RANK AT NKANDLA INTO P50/3 INTO R34, INTO P50/2, INTO P50/1, TURN LEFT AND PROCEED TO ESHOWE TAXI RANK AND RETURN.
12.6	2207EP2207BP10053510 - NKANDLA TO DUNDEE FROM APPROVED TAXI RANK AT NKANDLA INTO P50/3, LEFT INTO R68, LEFT INTO R34, PROCEED TO DUNDEE TAXI RANK AND RETURN.
12.7	2207EP2207EP00053515 - NKANDLA TO KWA – DLOMO FROM APPROVED TAXI RANK AT NKANDLA, INTO P50/3, TURN LEFT TO P707, RIGHT INTO P708 AND PROCEED TO ENDUNGA STORE/CLINIC AXI RANK AND RETURN.
12.8	2207EP2207EP00053519 - NKANDLA TO FORT LOUIS FROM APPROVED TAXI RANK AT NKANDLA INTO P50/3, AND PROCEED TO FORT LOUIS TAXI RANK AND RETURN.
12.9	2207EP2207EP00053522 - NKANDLA TO VUMANHLAMVU FROM APPROVED TAXI RANK AT NKANDLA P50/3, TURN RIGHT AND PROCEED TO VUMANHLAMVU TAXI RANK AND RETURN.
12.10	2207EP2207EP00053523 - NKANDLA TO KWA-JELE FROM APPROVED TAXI RANK AT NKANDLA INTO P50/3, LEFT INTO P90 AND PROCEED TO KWA-JELE TAXI RANK TAXI RANK AND RETURN.
12.11	2207EP2207GY10053511 - NKANDLA TO NQUTHU FROM APPROVED TAXI RANK AT NKANDLA INTO P50/3, TURN LEFT INTO R34, RIGHT INTO R68, PROCEED TO NQUTHU TAXI RANK AND RETURN.
12.12	2207EP2207J510053512 - NKANDLA TO VRYHEID FROM APPROVED TAXI RANK AT NKANDLA INTO P50/3, TURN LEFT INTO R34, PASS NQUTHU, TURN RIGHT AND PROCEED TO VRYHEID TAXI RANK AND RETURN.
12.13	2207EP2207XJ10053509 - NKANDLA TO EMPANGENI FROM APPROVED TAXI RANK AT NKANDLA, INTO P50/3 R66, AND PROCEED TO EMPANGENI TAXI RANK AND RETURN.
12.14	KZPRERC2782281 - NKANDLA TO THALENI FROM NKANDLA TAXI RANK TURN RIGHT INTO P50/3 ALL PICK AND DROP TURN LEFT TO P707 PROCEED STRAIGHT, TURN LEFT TO P707 PROCEED STRAIGHT, TURN LEFT TO P708 PICK AND DROP AND PROCEED STRAIGHT THEN TURN RIGHT TO D2309 THALENI AND RETURN WITH PASSENGERS USING THE SAME ROUTE UP TO NKANDLA TAXI RANK.
12.15	KZPRERC2782330 - NKANDLA TO QHUDENI FROM NKANDLA TAXI RANK TURN LEFT INTO P50/3 AND PROCEED STRAIGHT, TURN LEFT INTO P707 PICK AND DROP AT MASANGWENI AMNYAMA, TURN LEFT INTO P16/3 TOWARDS QHUDENI AND TURN RIGHT TO QHUDENI TAXI RANK DROP OFF AND RETURN USING THE SAME ROUTE WITH PASSENGERS TO NKANDLA TAXI RANK.
12.16	KZPRERC2782379 - NKANDLA TO LINDELA FROM NKANDLA TAXI RANK TURN LEFT INTO P50/3 STRAIGHT TO NOAMANE, SIBHUDENI, CETSHWAYO, MAWANE ALONG ALL PICK AND DROP THEN TURN RIGHT TO LINDELA TAXI RANK AND RETURN TO NKANDLA TAXI RANK USING THE SAME ROUTE WITH PASSENGERS ALL PICK AND DROP.
12.17	KZPRERC2782428 - NKANDLA TO KHOTHAMANI FROM NKANDLA TAXI RANK TURN LEFT INTO P50/3 PROCEED STRAIGHT TO P707 STRAIGHT TO NDIKWE A/508 UP TO KHOTHAMANI TUCK SHOP AT UMDUNDUZELI AREA AND RETURN WITH PASSENGERS USING THE SAME ROUTE TO NKANDLA TAXI RANK ALL PICK AND DROP.
12.18	KZPRERC2782477 - NKANDLA TO FORTLOUIS FROM NKANDLA TAXI RANK TURN LEFT INTO P50/3 STRAIGHT TURN LEFT INTO P707 PROCEED STRAIGHT TURN RIGHT INTO P708 STRAIGHT INTO FORTLOUIS AND RETURN WITH PASSENGERS TO NKANDLA TAXI RANK ALL PICK AND DROP.
12.19	KZPRERC2782526 - NKANDLA (KWADLOMO) TO MAGIDINI FROM NKANDLA TAXI RANK TURN RIGHT INTO P50/3 AT KWADLOMO ALL PICK AND DROP TURN LEFT TO P707 PROCEED STRAIGHT PICK AND DROP TURN RIGHT INTO P708 THEN TURN LEFT INTO D2229 UP TO MAGIDINI NEXT TO SBAHLE NGEMVELO SCHOOL AND RETURN WITH PASSENGERS USING THE SAME ROUTE TO NKANDLA TAXI RANK.
12.20	KZPRERC2782575 - NKANDLA (KWADLOMO) TO MABHUQHINI FROM NKANDLA TAXI RANK TURN RIGHT INTO P50/3, ALL PICK AND DROP KWADLOMO TURN LEFT INTO P707 PROCEED STRAIGHT TURN RIGHT INTO P708 PROCEED STRAIGHT TO BHACANE PICK AND DROP TURN LEFT INTO P16/3 MABHUQHINI NEXT TO KWAMQAPHELENI STORE AND RETURN WITH PASSENGERS USING THE SAME ROUTE PICK AND DROP UP TO NKANDLA TAXI RANK.



transport

Department:
Transport
Province of KwaZulu-Natal

GAZETTE

LGKZNG27-2023-OCT

REGION: ALL

1) Application Number: APP0151399	2) Gazette Number: LGKZNG27-2023-OCT
3) Applicant: EN MHLONGO ID NO. 7605105918089 Association: NKANDLA TAXI OWNERS ASSOCIATION	4) Applicant Address: P O BOX 03 NKANDLA 3855
5) Existing Licence Holder: NOT APPLICABLE ID NO. NOT APPLICABLE	6) Existing Licence Holder Address: NOT APPLICABLE
7) Type of application: NEW OPERATING LICENCE	8) Operating Licence Number: NOTAVAILABLE
9) Vehicle Type: MINIBUS	10) 1 X 14 (SEATED) + 0 (STANDING)
11) Region: KING CETSHWAYO	
12.1	2207EP1205GJ10053516 - NKANDLA TO JOHANNESBURG: FROM APPROVED TAXI RANK AT NKANDLA, INTO P50/3, INTO R34, PASS NQUTHU, UTRECHT, INTO N22, PASS VOLKRUST, STANDERTON, BULTO, TURN RIGHT INTO N3 AND PROCEED TO JOHANNESBURG, INTO TURN LEFT TO M2 MAIN ROAD AND TURN LEFT TO HARROW ROAD AND THEN TURN LEFT ANDERSON ROAD THEN TURN RIGHT INTO TROY STREET. PROCEED STRAIGHT TO PARK CITY TAXI RANK DIRECT AND RETURN ALONG WITH M2 ROAD TURN TO RISSIK STREET THEN STRAIGHT AND TURN RIGHT TO DEVILERS STREET STRAIGHT TO PARK CITY TAXI RANK DIRECT AND RETURN.
12.2	2207EP2206LS10053524 - NKANDLA TO DURBAN: AS PER ROUTE TO ESHOWE ABOVE AND PROCEED INTO P226, INTO R34, INTO R66, INTO N2 AND PROCEED TO APPROVED TAXI RANK IN DURBAN AND RETURN. ALTERNATIVE ROUTE: AS PER ROUTE ABOVE, PROCEED INTO N2, PASS MANDENI, STANGER, TONGAAT AND PROCEED TO DURBAN TAXI RANK AND RETURN.
12.3	2207EP2206Y410053506 - NKANDLA TO MELMOTH FROM APPROVED TAXI RANK AT NAKANDLA INTO P50/3, INTO R34, INTO P50/2 AND PROCEED TO MELMOTH TAXI RANK RETURN.
12.4	2207EP2206YH10053507 - NKANDLA TO ULUNDI FROM APPROVED TAXI RANK AT NKANDLA INTO P50/3 R34, INTO R34, INTO R66 (P52/1) AND PROCEED TO ULUNDI TAXI RANK AND RETURN.
12.5	2207EP22071T10053508 - NKANDLA TO ESHOWE FROM APPROVED TAXI RANK AT NAKANDLA INTO P50/3 INTO R66 AND PROCEED TO ESHOWE TAXI RANK AND RETURN. ALTERNATIVE ROUTE: FROM APPROVED TAXI RANK AT NKANDLA INTO P50/3 INTO R34, INTO P50/2, INTO P50/1, TURN LEFT AND PROCEED TO ESHOWE TAXI RANK AND RETURN.
12.6	2207EP2207BP10053510 - NKANDLA TO DUNDEE FROM APPROVED TAXI RANK AT NKANDLA INTO P50/3, LEFT INTO R68, LEFT INTO R34, PROCEED TO DUNDEE TAXI RANK AND RETURN.
12.7	2207EP2207EP00053515 - NKANDLA TO KWA – DLOMO FROM APPROVED TAXI RANK AT NKANDLA, INTO P50/3, TURN LEFT TO P707, RIGHT INTO P708 AND PROCEED TO ENDUNGA STORE/CLINIC AXI RANK AND RETURN.
12.8	2207EP2207EP00053519 - NKANDLA TO FORT LOUIS FROM APPROVED TAXI RANK AT NKANDLA INTO P50/3, AND PROCEED TO FORT LOUIS TAXI RANK AND RETURN.
12.9	2207EP2207EP00053522 - NKANDLA TO VUMANHLAMVU FROM APPROVED TAXI RANK AT NKANDLA P50/3, TURN RIGHT AND PROCEED TO VUMANHLAMVU TAXI RANK AND RETURN.
12.10	2207EP2207EP00053523 - NKANDLA TO KWA-JELE FROM APPROVED TAXI RANK AT NKANDLA INTO P50/3, LEFT INTO P90 AND PROCEED TO KWA-JELE TAXI RANK TAXI RANK AND RETURN.
12.11	2207EP2207GY10053511 - NKANDLA TO NQUTHU FROM APPROVED TAXI RANK AT NKANDLA INTO P50/3, TURN LEFT INTO R34, RIGHT INTO R68, PROCEED TO NQUTHU TAXI RANK AND RETURN.
12.12	2207EP2207J510053512 - NKANDLA TO VRYHEID FROM APPROVED TAXI RANK AT NKANDLA INTO P50/3, TURN LEFT INTO R34, PASS NQUTHU, TURN RIGHT AND PROCEED TO VRYHEID TAXI RANK AND RETURN.
12.13	2207EP2207XJ10053509 - NKANDLA TO EMPANGENI FROM APPROVED TAXI RANK AT NKANDLA, INTO P50/3 R66, AND PROCEED TO EMPANGENI TAXI RANK AND RETURN.
12.14	KZPRERC2782281 - NKANDLA TO THALENI FROM NKANDLA TAXI RANK TURN RIGHT INTO P50/3 ALL PICK AND DROP TURN LEFT TO P707 PROCEED STRAIGHT, TURN LEFT TO P707 PROCEED STRAIGHT, TURN LEFT TO P708 PICK AND DROP AND PROCEED STRAIGHT THEN TURN RIGHT TO D2309 THALENI AND RETURN WITH PASSENGERS USING THE SAME ROUTE UP TO NKANDLA TAXI RANK.
12.15	KZPRERC2782330 - NKANDLA TO QHUDENI FROM NKANDLA TAXI RANK TURN LEFT INTO P50/3 AND PROCEED STRAIGHT, TURN LEFT INTO P707 PICK AND DROP AT MASANGWENI AMNYAMA, TURN LEFT INTO P16/3 TOWARDS QHUDENI AND TURN RIGHT TO QHUDENI TAXI RANK DROP OFF AND RETURN USING THE SAME ROUTE WITH PASSENGERS TO NKANDLA TAXI RANK.
12.16	KZPRERC2782379 - NKANDLA TO LINDELA FROM NKANDLA TAXI RANK TURN LEFT INTO P50/3 STRAIGHT TO NOAMANE, SIBHUDENI, CETSHWAYO, MAWANE ALONG ALL PICK AND DROP THEN TURN RIGHT TO LINDELA TAXI RANK AND RETURN TO NKANDLA TAXI RANK USING THE SAME ROUTE WITH PASSENGERS ALL PICK AND DROP.
12.17	KZPRERC2782428 - NKANDLA TO KHOTHAMANI FROM NKANDLA TAXI RANK TURN LEFT INTO P50/3 PROCEED STRAIGHT TO P707 STRAIGHT TO NDIKWE A/508 UP TO KHOTHAMANI TUCK SHOP AT UMNDUNDUZELI AREA AND RETURN WITH PASSENGERS USING THE SAME ROUTE TO NKANDLA TAXI RANK ALL PICK AND DROP.
12.18	KZPRERC2782477 - NKANDLA TO FORTLOUIS FROM NKANDLA TAXI RANK TURN LEFT INTO P50/3 STRAIGHT TURN LEFT INTO P707 PROCEED STRAIGHT TURN RIGHT INTO P708 STRAIGHT INTO FORTLOUIS AND RETURN WITH PASSENGERS TO NKANDLA TAXI RANK ALL PICK AND DROP.
12.19	KZPRERC2782526 - NKANDLA (KWADLOMO) TO MAGIDINI FROM NKANDLA TAXI RANK TURN RIGHT INTO P50/3 AT KWADLOMO ALL PICK AND DROP TURN LEFT TO P707 PROCEED STRAIGHT PICK AND DROP TURN RIGHT INTO P708 THEN TURN LEFT INTO D2229 UP TO MAGIDINI NEXT TO SBAHLE NGEMVELO SCHOOL AND RETURN WITH PASSENGERS USING THE SAME ROUTE TO NKANDLA TAXI RANK.
12.20	KZPRERC2782575 - NKANDLA (KWADLOMO) TO MABHUQHINI FROM NKANDLA TAXI RANK TURN RIGHT INTO P50/3, ALL PICK AND DROP KWADLOMO TURN LEFT INTO P707 PROCEED STRAIGHT TURN RIGHT INTO P708 PROCEED STRAIGHT TO BHACANE PICK AND DROP TURN LEFT INTO P16/3 MABHUQHINI NEXT TO KWAMQAPHELENI STORE AND RETURN WITH PASSENGERS USING THE SAME ROUTE PICK AND DROP UP TO NKANDLA TAXI RANK.



transport

Department:
Transport
Province of KwaZulu-Natal

GAZETTE

LGKZNG27-2023-OCT

REGION: ALL

1) Application Number: APP0151400	2) Gazette Number: LGKZNG27-2023-OCT
3) Applicant: CH ZWANE ID NO. 8602195683086 Association: NKANDLA TAXI OWNERS ASSOCIATION	4) Applicant Address: P O BOX 8066 NKANDLA 3855
5) Existing Licence Holder: NOT APPLICABLE ID NO. NOT APPLICABLE	6) Existing Licence Holder Address: NOT APPLICABLE
7) Type of application: NEW OPERATING LICENCE	8) Operating Licence Number: NOTAVAILABLE
9) Vehicle Type: MINIBUS	10) 1 X 15 (SEATED) + 0 (STANDING)
11) Region: KING CETSHWAYO	
12.1	2207EP1205GJ10053516 - NKANDLA TO JOHANNESBURG: FROM APPROVED TAXI RANK AT NKANDLA, INTO P50/3, INTO R34, PASS NQUTHU, UTRECHT, INTO N22, PASS VOLKRUST, STANDERTON, BULTO, TURN RIGHT INTO N3 AND PROCEED TO JOHANNESBURG, INTO TURN LEFT TO M2 MAIN ROAD AND TURN LEFT TO HARROW ROAD AND THEN TURN LEFT ANDERSON ROAD THEN TURN RIGHT INTO TROY STREET. PROCEED STRAIGHT TO PARK CITY TAXI RANK DIRECT AND RETURN ALONG WITH M2 ROAD TURN TO RISSIK STREET THEN STRAIGHT AND TURN RIGHT TO DEVILERS STREET STRAIGHT TO PARK CITY TAXI RANK DIRECT AND RETURN.
12.2	2207EP2206LS10053524 - NKANDLA TO DURBAN: AS PER ROUTE TO ESHOWE ABOVE AND PROCEED INTO P226, INTO R34, INTO R66, INTO N2 AND PROCEED TO APPROVED TAXI RANK IN DURBAN AND RETURN. ALTERNATIVE ROUTE: AS PER ROUTE ABOVE, PROCEED INTO N2, PASS MANDENI, STANGER, TONGAAT AND PROCEED TO DURBAN TAXI RANK AND RETURN.
12.3	2207EP2206Y410053506 - NKANDLA TO MELMOTH FROM APPROVED TAXI RANK AT NAKANDLA INTO P50/3, INTO R34, INTO P50/2 AND PROCEED TO MELMOTH TAXI RANK RETURN.
12.4	2207EP2206YH10053507 - NKANDLA TO ULUNDI FROM APPROVED TAXI RANK AT NKANDLA INTO P50/3 R34, INTO R34, INTO R66 (P52/1) AND PROCEED TO ULUNDI TAXI RANK AND RETURN.
12.5	2207EP22071T10053508 - NKANDLA TO ESHOWE FROM APPROVED TAXI RANK AT NAKANDLA INTO P50/3 INTO R66 AND PROCEED TO ESHOWE TAXI RANK AND RETURN. ALTERNATIVE ROUTE: FROM APPROVED TAXI RANK AT NKANDLA INTO P50/3 INTO R34, INTO P50/2, INTO P50/1, TURN LEFT AND PROCEED TO ESHOWE TAXI RANK AND RETURN.
12.6	2207EP2207BP10053510 - NKANDLA TO DUNDEE FROM APPROVED TAXI RANK AT NKANDLA INTO P50/3, LEFT INTO R68, LEFT INTO R34, PROCEED TO DUNDEE TAXI RANK AND RETURN.
12.7	2207EP2207EP00053515 - NKANDLA TO KWA – DLOMO FROM APPROVED TAXI RANK AT NKANDLA, INTO P50/3, TURN LEFT TO P707, RIGHT INTO P708 AND PROCEED TO ENDUNGA STORE/CLINIC AXI RANK AND RETURN.
12.8	2207EP2207EP00053519 - NKANDLA TO FORT LOUIS FROM APPROVED TAXI RANK AT NKANDLA INTO P50/3, AND PROCEED TO FORT LOUIS TAXI RANK AND RETURN.
12.9	2207EP2207EP00053522 - NKANDLA TO VUMANHLAMVU FROM APPROVED TAXI RANK AT NKANDLA P50/3, TURN RIGHT AND PROCEED TO VUMANHLAMVU TAXI RANK AND RETURN.
12.10	2207EP2207EP00053523 - NKANDLA TO KWA-JELE FROM APPROVED TAXI RANK AT NKANDLA INTO P50/3, LEFT INTO P90 AND PROCEED TO KWA-JELE TAXI RANK TAXI RANK AND RETURN.
12.11	2207EP2207GY10053511 - NKANDLA TO NQUTHU FROM APPROVED TAXI RANK AT NKANDLA INTO P50/3, TURN LEFT INTO R34, RIGHT INTO R68, PROCEED TO NQUTHU TAXI RANK AND RETURN.
12.12	2207EP2207J510053512 - NKANDLA TO VRYHEID FROM APPROVED TAXI RANK AT NKANDLA INTO P50/3, TURN LEFT INTO R34, PASS NQUTHU, TURN RIGHT AND PROCEED TO VRYHEID TAXI RANK AND RETURN.
12.13	2207EP2207XJ10053509 - NKANDLA TO EMPANGENI FROM APPROVED TAXI RANK AT NKANDLA, INTO P50/3 R66, AND PROCEED TO EMPANGENI TAXI RANK AND RETURN.
12.14	KZPRERC2782281 - NKANDLA TO THALENI FROM NKANDLA TAXI RANK TURN RIGHT INTO P50/3 ALL PICK AND DROP TURN LEFT TO P707 PROCEED STRAIGHT, TURN LEFT TO P707 PROCEED STRAIGHT, TURN LEFT TO P708 PICK AND DROP AND PROCEED STRAIGHT THEN TURN RIGHT TO D2309 THALENI AND RETURN WITH PASSENGERS USING THE SAME ROUTE UP TO NKANDLA TAXI RANK.
12.15	KZPRERC2782330 - NKANDLA TO QHUDENI FROM NKANDLA TAXI RANK TURN LEFT INTO P50/3 AND PROCEED STRAIGHT, TURN LEFT INTO P707 PICK AND DROP AT MASANGWENI AMNYAMA, TURN LEFT INTO P16/3 TOWARDS QHUDENI AND TURN RIGHT TO QHUDENI TAXI RANK DROP OFF AND RETURN USING THE SAME ROUTE WITH PASSENGERS TO NKANDLA TAXI RANK.
12.16	KZPRERC2782379 - NKANDLA TO LINDELA FROM NKANDLA TAXI RANK TURN LEFT INTO P50/3 STRAIGHT TO NOAMANE, SIBHUDENI, CETSHWAYO, MAWANE ALONG ALL PICK AND DROP THEN TURN RIGHT TO LINDELA TAXI RANK AND RETURN TO NKANDLA TAXI RANK USING THE SAME ROUTE WITH PASSENGERS ALL PICK AND DROP.
12.17	KZPRERC2782428 - NKANDLA TO KHOTHAMANI FROM NKANDLA TAXI RANK TURN LEFT INTO P50/3 PROCEED STRAIGHT TO P707 STRAIGHT TO NDIKWE A/508 UP TO KHOTHAMANI TUCK SHOP AT UMNDUNDUZELI AREA AND RETURN WITH PASSENGERS USING THE SAME ROUTE TO NKANDLA TAXI RANK ALL PICK AND DROP.
12.18	KZPRERC2782477 - NKANDLA TO FORTLOUIS FROM NKANDLA TAXI RANK TURN LEFT INTO P50/3 STRAIGHT TURN LEFT INTO P707 PROCEED STRAIGHT TURN RIGHT INTO P708 STRAIGHT INTO FORTLOUIS AND RETURN WITH PASSENGERS TO NKANDLA TAXI RANK ALL PICK AND DROP.
12.19	KZPRERC2782526 - NKANDLA (KWADLOMO) TO MAGIDINI FROM NKANDLA TAXI RANK TURN RIGHT INTO P50/3 AT KWADLOMO ALL PICK AND DROP TURN LEFT TO P707 PROCEED STRAIGHT PICK AND DROP TURN RIGHT INTO P708 THEN TURN LEFT INTO D2229 UP TO MAGIDINI NEXT TO SBAHLE NGEMVELO SCHOOL AND RETURN WITH PASSENGERS USING THE SAME ROUTE TO NKANDLA TAXI RANK.
12.20	KZPRERC2782575 - NKANDLA (KWADLOMO) TO MABHUQHINI FROM NKANDLA TAXI RANK TURN RIGHT INTO P50/3, ALL PICK AND DROP KWADLOMO TURN LEFT INTO P707 PROCEED STRAIGHT TURN RIGHT INTO P708 PROCEED STRAIGHT TO BHACANE PICK AND DROP TURN LEFT INTO P16/3 MABHUQHINI NEXT TO KWAMQAPHELENI STORE AND RETURN WITH PASSENGERS USING THE SAME ROUTE PICK AND DROP UP TO NKANDLA TAXI RANK.



transport

Department:
Transport
Province of KwaZulu-Natal

GAZETTE

LGKZNG27-2023-OCT

REGION: ALL

1) Application Number: APP0151455	2) Gazette Number: LGKZNG27-2023-OCT
3) Applicant: WP KHUMALO ID NO. 6403225276088 Association: MAHLABATHINI-ULUNDI TRANS. ASSOCIATION	4) Applicant Address: P O BOX 187 ULUNDI 3838
5) Existing Licence Holder: NOT APPLICABLE ID NO. NOT APPLICABLE	6) Existing Licence Holder Address: NOT APPLICABLE
7) Type of application: ADD AUTHORISATIONS/ROUTES	8) Operating Licence Number: LGKZN0803000390
9) Vehicle Type: MINIBUS	10) 1 X 15 (SEATED) + 0 (STANDING)
11) Region: ZULULAND	
12.1	KZPRERC2797030 - ULUNDI TO MABEDLANA (LOCAL) FROM ULUNDI PLAZA TAXI RANK TURN RIGHT TO JOIN PRINCESS MAGOGO CROSS KING DINIZULU GO STRAIGHT AND TURN LEFT WITH INKOSI GUMEDE STREET WHICH BECOMES UMKHULUTSHANE STREET AND TURN TO JOIN P734 ROAD TO NDLOVANE HIGH SCHOOL ROAD.GO STRAIGHT, LOADING AND OFFLOADING ALONG THE ROAD, TURN RIGHT ON THE RESERVOIR TANKS TOWARDS MHLAHLANE RESERVE LOADING AND OFFLOADING ALONG THE ROAD AND TURN BACK TO ULUNDI PLAZA TAXI RANK USING THE SAME ROUTE.
12.2	KZPRERC2797079 - ULUNDI TO MKHAZANA (LOCAL) FROM ULUNDI PLAZA TAXI RANK TURN RIGHT TO JOIN PRINCESS MAGOGO CROSS KING DINIZULU STRAIGHT TO MKHAZANE LOADING AND OFF-LOADING ALONG THE ROAD STRAIGHT AND PASS MAQHINGA HIGH SCHOOL TURN RIGHT TOWARDS GODLUMKHONTO PRIMARY SCHOOL AND TURN BACK TOWARDS WHITE UMFOLOZI BRIDGE TOWARDS KWAMJIBHA RESERVE AND TURN BACK TO ULUNDI PLAZA TAXI RANK USING THE SAME ROUTE.
12.3	KZPRERC2797177 - ULUNDI TO UNIT C & D (LOCAL) FROM ULUNDI PLAZA TAXI RANK TURN RIGHT TO JOIN PRINCESS MAGOGO STREET AND TURN LEFT JOIN KING ZWELITHINI STREET PROCEED AND PASS UNIT C LOADING AND OFF LOADING ALONG THE ROAD PASS, PRINCE DABULAMANZI SCHOOL TURN RIGHT TO JOIN KING SHAKA STREET TO SECTION D AND TURN LEFT TO JOIN DR. DENNIS MADIDE STREET PROCEEDING TO EMTHONJANENI STREET LOADING AND OFF LOADING ALONG THE ROAD TURN RIGHT TO JOIN F.T MDALOSE STREET LOADING AND OFF LOADING ALONG THE ROAD. TURN BACK TO ULUNDI PLAZA TAXI RANK USING THE SAME ROUTE.
12.4	KZPRERC2797226 - ULUNDI TO MASHONA (LOCAL) FROM ULUNDI PLAZA TAXI RANK TURN RIGHT TO JOIN PRINCESS MAGOGO AND TURN RIGHT TO JOIN KING DINIZULU ROAD LOADING AND OFF LOADING ALONG THE ROAD, PASS MAHLABATHINI PRIMARY SCHOOL TURN RIGHT TO JOIN P702 LOADING AND OFF LOADING ALONG THE ROAD PROCEED TO ST. FRANCIS HOSPITAL AND TURN BACK TO ULUNDI PLAZA TAXI RANK USING THE SAME ROUTE.
12.5	KZPRERC2797275 - ULUNDI TO NCONJENI (LOCAL) FROM ULUNDI PLAZA TAXI RANK TURN RIGHT TO JOIN PRINCESS MAGOGO STREET AND TURN RIGHT TO JOIN KING DINIZULU AND TURN LEFT TO JOIN P244MAYIWANE-MASHONA JUNCTION TURN RIGHT WITH D1721 TO NCONJENI HOSPITAL LOADING AND OFF LOADING ALONG THE ROAD PROCEED TO KWAPHINDANGENE RESERVE LOADING AND OFF LOADING ALONG THE ROAD, PROCEED TO KWANGILAZI STORE LOADING AND OFF LOADING ALONG THE ROAD, PROCEED WITH D1717 TO VEZUNYAWO AND NOMDIYA AND TURN RIGHT WITH P244 BACK TO ULUNDI PLAZA TAXI RANK USING THE SAME ROUTE.
12.6	KZPRERC2797324 - ULUNDI TO NHLAZATSHE (LOCAL) FROM ULUNDI PLAZA TAXI RANK TURN RIGHT TO JOIN PRINCESS MAGOGO STREET AND TURN RIGHT TO JOIN KING DINIZULU STREET AND TURN LEFT WITH P244 PROCEED TO MHLAHLANE RESERVE LOADING AND OFF LOADING ALONG THE ROAD,PASS THWASANE HIGH SCHOOL PROCEED TO NHLAZATSHE RESERVE LOADING AND OFF LOADING ALONG THE ROAD AND TURN BACK TO ULUNDI PLAZA TAXI RANK USING THE SAME ROUTES.
12.7	KZPRERC2797373 - ULUNDI TO XOLO \ LOMO (LOCAL) FROM ULUNDI PLAZA TAXI RANK TURN RIGHT TO JOIN PRINCESS MAGOGO STREET AND TURN RIGHT TO JOIN KING DINIZULU HIGHWAY AND TURN RIGHT TO JOIN P702 PROCEED AND PASS MASHONA, PASS ST FRANSIS, PASS KWAVUTHELA RESERVE, LOADING AND OFF LOADING ALONG THE ROAD AND PROCEED TO XOLO LOADING AND OFF LOADING ALONG THE ROAD PROCEED TO ISPHIVA RESERVE\LOMO LOADING AND OFF LOADING ALONG THE ROAD AND TURN LEFT TO XASANA RESERVE LOADING AND OFF LOADING ALONG THE ROAD AND TURN BACK TO P702 PROCEED TO LOMO RESERVE LOADING AND OFF LOADING ALONG THE ROAD ,PROCEED TO ISIPHIVA RESERVE LOADING AND OFF LOADING ALONG THE ROAD PROCEED WITH P702 AND PASS LOMO CLINIC LOADING AND OFF LOADING ALONG THE ROAD AND PASS MTHUNZIWOXOLO SCHOOL PROCEED WITH P702 LOADING AND OFF LOADING ALONG THE ROAD AND TURN BACK TO ULUNDI PLAZA TAXI RANK USING THE SAME ROUTE.
12.8	KZPRERC2797422 - ULUNDI TO NTANDAKUWELA (LOCAL). FROM ULUNDI PLAZA TAXI RANK TURN RIGHT TO JOIN PRINCESS MAGOGO STREET AND TURN RIGHT TO JOIN KING DINIZULU HIGHWAY, TURN RIGHT TO JOIN P702 AND PROCEED TO NTANDAKUWELA RESERVE LOADING AND OFF LOADING ALONG THE ROAD, PROCEED TO MANEKWANE RESERVE LOADING AND OFF LOADING ALONG THE ROAD, PROCEED TO SANGOYANE RESERVE LOADING AND OFF LOADING AND OFF LOADING ALONG THE ROAD AND TURN BACK TO ULUNDI -PLAZA TAXI RANK USING THE SAME ROUTE.
12.9	KZPRERC2797471 - ULUNDI TO WELA (LOCAL) FROM ULUNDI-PLAZA TAXI RANK TURN RIGHT TO JOIN PRINCESS MAGOGO STREET AND TURN RIGHT TO JOIN KING DINIZULU AND TURN RIGHT WITH P702 AND TURN RIGHT TO WELA RESERVE LOADING AND OFF LOADING ALONG THE ROAD, PASS WELA PRIMARY SCHOOL AND TURN BACK WITH SAME ROUTE TO ULUNDI-PLAZA TAXI RANK.
12.10	KZPRERC2797520 - ULUNDI TO ZONDELA (LOCAL) FROM ULUNDI - PLAZA TAXI RANK TURN LEFT TO JOIN PRINCESS MAGOGO AND TURN LEFT TO JOIN KING ZWELITHINI ROAD, AND TURN RIGHT TO JOIN KING MPANDE STREET, PASS KING MAGEBA PUBLIC SCHOOL AND BACK TO ULUNDI -PLAZA TAXI RANK WITH SAME ROUTE.
12.11	KZPRERC2797569 - ULUNDI TO THOKOZA (LOCAL) FROM ULUNDI - PLAZA TAXI RANK TURN RIGHT TO JOIN PRINCESS MAGOGO STREET, AND TURN LEFT TO JOIN KING DINIZULU, TURN LEFT TO JOIN KING CETSHWAYO HIGHWAY\P700 TURN RIGHT TOWARDS THENGISANGAYE PRIMARY SCHOOL AND PASS THOKOZA STORE LOADING AND OFF LOADING ALONG THE ROAD PROCEED TO THOKOZA RESERVE AND RETURN BACK WITH SAME ROUTE TO ULUNDI-PLAZA TAXI RANK.
12.12	KZPRERC2797618 - ULUNDI TO EZIHLABENI (LOCAL) FROM ULUNDI-PLAZA TAXI RANK TURN RIGHT TO JOIN PRINCESS MAGOGO STREET AND TURN LEFT TO JOIN KING DINIZULU AND TURN LEFT TO JOIN KING CETSHWAYO\P700 PASS ONDINI MUSEUM TURN LEFT TO NDAYINI AND BACK TO JOIN P700 TOWARDS EZIHLABENI RESERVE AND BACK TO ULUNDI PLAZA TAXI RANK WITH SAME ROUTE.



transport

Department:
Transport
Province of KwaZulu-Natal

GAZETTE

LGKZNG27-2023-OCT

REGION: ALL

12.13	KZPRERC2797667 - ULUNDI TO NHLUNGWANE (LOCAL) FROM ULUNDI - PLAZA TAXI RANK TURN RIGHT TO JOIN PRINCESS MAGOGO AND TURN LEFT TO JOIN KING CETSHWAYO HIGHWAY P700 PASS NOUNOE PRIMARY SCHOOL, PASS MLABA TRIBAL AUTHORITY SCHOOL, TURN LEFT TO NTILINGWE RESERVE LOADING AND OFF LOADING ALONG THE ROAD AND TURN BACK TO P700 TURN LEFT TO KWATHUTHU, PROCEED TO NKONJANE LOADING AND OFF LOADING ALONG THE ROAD, AND TURN BACK TO P700, TURN LEFT TO NTABANKULU RESERVE LOADING AND OFF LOADING ALONG THE ROAD, TURN BACK TO P700 PROCEED TO DINDI RESERVE WITH P700 LOADING AND OFF LOADING ALONG THE ROAD, TURN RIGHT WITH D1702 TO NJOMELWANE RESERVE LOADING AND OFF LOADING ALONG THE ROAD AND TURN BACK TO P700 PROCEED AND PASS NHLUNGWANE HIGH SCHOOL TURN LEFT TO ZILULWANE RESERVE LOADING AND OFF LOADING ALONG THE ROAD AND TURN BACK TO P700 TURN RIGHT WITH D1733 TO NQULWANE RESERVE LOADING AND OFF LOADING ALONG THE ROAD AND BACK TO P700 PROCEED AND TURN LEFT WITH HLUSHWANA PRIMARY SCHOOL TO BHEKIMBAZO RESERVE AND BACK TO ULUNDI-PLAZA TAXI RANK USING THE SAME ROUTE.
12.14	KZPRERC2797716 - ULUNDI TO OKHUKHO (LOCAL) FROM ULUNDI PLAZA TAXI RANK TURN RIGHT TO JOIN PRINCESS MAGOGO STREET, AND TURN LEFT TO JOIN KING DINIZULU HIGHWAY AND TURN LEFT TO KING CETSHWAYO P700 PASS MGABABA RESERVE LOADING AND OFF LOADING ALONG THE ROAD PROCEED TO OKHUKHO MINE AND TURN BACK TO ULUNDI PLAZA TAXI RANK USING THE SAME ROUTE.
12.15	KZPRERC2797765 - ULUNDI TO DUMANENI (LOCAL) FROM ULUNDI PLAZA TAXI RANK TURN RIGHT TO JOIN PRINCESS MAGOGO STREET AND TURN LEFT TO KING CETSHWAYO P700 AND TURN RIGHT TO DUMANENI RESERVE LOADING AND OFF LOADING ALONG THE ROAD PASS TSHENILOLWAZI SCHOOL PROCEED TO DUMANENI AND PASS KWAMAYISE STORE AND PROCEED TO EKJULENI SCHOOL AND TURN BACK TO ULUNDI-PLAZA TAXI RANK USING THE SAME ROUTE.
12.16	KZPRERC2797814 - ULUNDI TO HLOPHEKHULU (LOCAL) FROM ULUNDI-PLAZA TAXI RANK TURN RIGHT TO PRINCESS MAGOGO STREET AND TURN LEFT TO KING DINIZULU HIGHWAY AND TURN LEFT TO KING CETSHWAYO AND TURN LEFT WITH D1700 PROCEED TO HLOPHEKHULU TURN RIGHT TO D1715 PASS KWAGJUMA STORE AND TURN BACK AND TURN BACK AT HLOPHEKHULU RESERVE AND TURN BACK TO ULUNDI-PLAZA TAXI RANK USING THE SAME ROUTE.
12.17	KZPRERC2797863 - ULUNDI TO KWACEZA (LOCAL) FROM ULUNDI PLAZA TAXI RANK ASSOCIATION TURN RIGHT TO JOIN PRINCESS MAGOGO STREET AND TURN RIGHT TO JOIN KING DINUZULU HIGHWAY PROCEED TO JOIN P522 PROCEED TO MADAKA RESERVE LOADING AND OFF LOADING ALONG THE ROAD, PROCEED TO NDINDE RESERVE LOADING AND OFF LOADING ALONG THE ROAD, PROCEED TO MAME RESERVE, LOADING AND OFF LOADING ALONG THE ROAD PROCEED WITH P522R66 AND TURN LEFT WITH P487 TO KWACEZA PROCEED TO PHANGODE RESERVE LOADING AND OFF LOADING ALONG THE ROAD, PROCEED TO EZIMFABENI RESERVE LOADING AND OFF LOADING ALONG THE ROAD, PROCEED TO DLABANE RESERVE LOADING AND OFF LOADING ALONG THE ROAD, PROCEED TO DAMBA RESERVE LOADING AND OFF LOADING ALONG THE ROAD, PROCEED TO NHLONGA RESERVE LOADING AND OFF LOADING ALONG THE ROAD, PROCEED TO KWA BRUSH RESERVE LOADING AND OFF LOADING ALONG THE ROAD, TURN WITH D1722 TO THULASIZWE RESERVE LOADING AND OFF LOADING ALONG THE ROAD, PROCEED TO KWADUVELA RESERVE, AND TURN LEFT TO THULASIZWE HOSPITAL AND TURN BACK TO CEZA HOSPITAL, PROCEED TO MPHONGOZINI SCHOOL LOADING AND OFF LOADING ALONG THE ROAD AND BACK TO ULUNDI PLAZA TAXI RANK USING THE SAME ROUTE.
12.18	KZPRERC2797912 - ULUNDI TO ISITETEMU IDLEBE (LOCAL) FROM ULUNDI-TAXI RANK AND TURN RIGHT TO JOIN PRINCESS MAGOGO STREET AND TURN RIGHT TO JOIN KING DINIZULU HIGHWAY AND TURN LEFT TO JOIN P244 AND PROCEED PASS NKONJENI AREA, AND PROCEED TO MHLAHLANE RESERVE AND TURN RIGHT TO JOIN P704 PROCEED TO KWAMAHLEZA RESERVE AND TURN RIGHT TO JOIN 2292, PROCEED TO GOOO RESERVE, PROCEED TO KWANGENETSHENI RESERVE AND TURN BACK TO JOIN P704, PROCEED AND PASS IDLEBE STORE AND TURN RIGHT TO D1718, PASS IDLEBE SCHOOL AND TURN RIGHT WITH 2293 PROCEED TO OGODWENI RESERVE PROCEED TO D1718 AND TURN RIGHT WITH P704 PASS MWELASE PRIMARY SCHOOL PROCEED TO MLOVU RESERVE AND TURN BACK WITH P704 AND TURN RIGHT WITH D1719 TO ISITETEMU RESERVE LOADING AND OFF LOADING ALONG THE ROAD AND TURN BACK TO ULUNDI-PLAZA TAXI RANK USING THE SAME ROUTE.
12.19	KZPRERC2797961 - ULUNDI TO OSUTHU (LOCAL) FROM ULUNDI PLAZA TAXI RANK TURN RIGHT TO JOIN PRINCESS MAGOGO STREET AND TURN RIGHT TO JOIN KING DINIZULU HIGHWAY PROCEED TO P522 PASS NDINDE RESERVE PROCEED PASS KWAMAME TURN LEFT WITH D1820 TO OSUTU RESERVE LOADING AND OFF LOADING ALONG THE ROAD PROCEED PASS SONKESHANA PRIMARY SCHOOL LOADING AND OFF LOADING ALONG THE ROAD, PROCEED AND PASS OSUTHU SCHOOL LOADING AND OFF LOADING ALONG THE ROAD PROCEED AND PASS QUEEN KAMSWELI SCHOOL LOADING AND OFF LOADING ALONG THE ROAD AND PROCEED TO OSUTHU TAXI RANK LOADING AND OFF LOADING ALONG THE ROAD AND TURN BACK TO ULUNDI PLAZA TAXI RANK USING THE SAME ROUTE.
12.20	KZPRERC2798010 - ULUNDI TO ESIGODIPHOLA (LOCAL) FROM ULUNDI PLAZA TAXI RANK AND TURN RIGHT TO JOIN PRINCESS MAGOGO STREET AND TURN LEFT TO JOIN KING DINIZULU HIGHWAY AND TURN RIGHT TO JOIN R34 LOADING AND OFF LOADING ALONG THE ROAD PROCEED AND PASS MAKHOSINI RESERVE AND TURN RIGHT TO LANDULWAZI PRIMARY SCHOOL AND PROCEED TO ESIGODIPHOLA RESERVE LOADING AND OFF LOADING ALONG THE ROAD, PROCEED AND PASS LANDULWAZI PRIMARY SCHOOL LOADING AND OFF LOADING ALONG THE ROAD AND TURN BACK TO ULUNDI PLAZA TAXI RANK USING THE SAME ROUTE DETAILED.
12.21	KZPRERC2798059 - ULUNDI TO DENNY DALTON (LOCAL) FROM ULUNDI PLAZA TAXI RANK AND TURN RIGHT TO JOIN PRINCESS MAGOGO STREET AND TURN LEFT TO JOIN KING DINIZULU HIGHWAY PROCEED TO ULUNDI 19 WITH P52 AND TURN RIGHT TO JOIN R34, PROCEED TO EMAKHOSINI RESERVE LOADING AND OFF LOADING ALONG THE ROAD PROCEED AND CROSS MAPHOMA BRIDGE PASS MPOFAZANA CRÈCHE PROCEED TO P47 AND TURN RIGHT TO DENNY DALTON PASS MDUMEZWENI STORE LOADING AND OFF LOADING ALONG THE ROAD PROCEED AND TURN RIGHT WITH PASS BUHLEBELANGA SCHOOL LOADING AND OFF LOADING ALONG THE ROAD AND TURN LEFT PASS MPUNGAMHLOPHE POLICE STATION LOADING AND OFF LOADING ALONG THE ROAD PASS PENTECOSTAL CHURCH LOADING AND OFF LOADING ALONG THE ROAD PROCEED WITH D 3142 LOADING AND OFF LOADING ALONG THE ROAD AND TURN LEFT WITH D 3144 PROCEED TO EZIBOMVU RESERVE AND TURN BACK TO ULUNDI-PLAZA TAXI RANK USING THE SAME ROUTE.
12.22	KZPRERC2798108 - ULUNDI TO BABANANGO (LOCAL DISTANCE) FROM ULUNDI - PLAZA TAXI RANK AND TURN RIGHT TO JOIN PRINCESS MAGOGO STREET AND TURN LEFT TO JOIN KING DINIZULU HIGHWAY, AND PROCEED TO ULUNDI 19 WITH R 66 TO JOIN R34 PASS EMAKHOSINI RESERVE AND TURN LEFT TO BABANANGO RESERVE WITH P432 LOADING AND OFF LOADING ALONG THE ROAD PROCEED WITH P432 TO BABANAGO PASS KONINGSDAL FARM PROCEED AND CROSS MPMBENI BRIDGE PROCEED TO P250, LOADING AND OFF LOADING ALONG THE ROAD TURN RIGHT TO JOIN P48 PROCEED TO BABANANGO LOADING AND OFF LOADING ALONG THE ROAD, PASS BABANANGO VILLAGE PROCEED TO BABANANGO TAXI RANK AND TURN BACK TO ULUNDI - PLAZA TAXI RANK USING THE SAME ROUTE.
12.23	KZPRERC2798157 - ULUNDI VIA KWACEZA TO VRYHEID (LONG DISTANCE) FROM ULUNDI-PLAZA TAXI RANK TURN RIGHT TO JOIN PRINCESS MAGOGO STREET AND TURN RIGHT TO JOIN KING DINIZULU HIGHWAY PROCEED TO JOIN P522, PROCEED TO MADAKA RESERVE LOADING AND OFF LOADING ALONG THE ROAD, PROCEED TO NDINDE RESERVE LOADING AND OFF LOADING ALONG THE ROAD, PROCEED TO MAME RESERVE, LOADING AND OFF LOADING ALONG THE ROAD PROCEED WITH P522\ R66 AND TURN LEFT TO KWA-CEZA PROCEED TO PHANGODE RESERVE LOADING AND OFF LOADING ALONG THE ROAD, PROCEED TO EZIMFABENI RESERVE, LOADING AND OFF LOADING ALONG THE ROAD, PROCEED TO DLABANE RESERVE LOADING AND OFF LOADING ALONG THE ROAD, PROCEED TO DAMBA RESERVE LOADING AND OFF LOADING ALONG THE ROAD, PROCEED TO NHLONGA RESERVE LOADING AND OFF LOADING ALONG THE ROAD, PROCEED TO KWA-BRUSH RESERVE LOADING AND OFF LOADING ALONG THE ROAD, TURN WITH D172 TO THULASIZWE RESERVE LOADING AND OFF LOADING ALONG THE ROAD, PROCEED TO KWADUVELA RESERVE PROCEED TO P487 TURN RIGHT TO JOIN R34, TURN RIGHT AND PROCEED TO VRYHEID TAXI RANK OFF LOADING AND TURN BACK TO KWADUVELA USING THE SAME ROUTE.
12.24	KZPRERC2798255 - ULUNDI TO DUMANENI (LOCAL) FROM ULUNDI PLAZA TAXI RANK TURN RIGHT TO JOIN PRINCESS MAGOGO STREET AND TURN LEFT TO JOIN KING DINUZULU AND TURN LEFT TO JOIN KING CETSHWAYO P700 PASS ONDINI MUSEUM PROCEED TO DUMANENI RESERVE LOADING AND OFF LOADING AND BACK THROUGH THE SAME ROUTE.



transport

Department:
Transport
Province of KwaZulu-Natal

GAZETTE

LGKZNG27-2023-OCT

REGION: ALL

12.25	KZPRERC2798304 - ULUNDI TO DUNDEE (LONG DISTANCE) FROM ULUNDI TAXI RANK TURN RIGHT TO JOIN PRINCESS MAGOGO AND TURN LEFT TO JOIN KING DINIZULU HIGHWAY JOIN R66, PROCEED TO ULUNDI19 AND TURN RIGHT TO JOIN R34 PROCEED AND TURN LEFT TO JOIN R33, TURN LEFT AND PROCEED WITH R33 TO DUNDEE AND TURN RIGHT TAXI RANK. OFFLOAD AND LOAD PASSENGERS BACK TO ULUNDI USING THE SAME ROUTE.
12.26	KZPRERC2798402 - ULUNDI TO LADYSMITH (LONG DISTANCE) FROM ULUNDI TAXI RANK TURN RIGHT TO JOIN PRINCESS MAGOGO STREET, TURN LEFT TO JOIN KING DINUZULU HIGHWAY, PROCEED TO ULUNDI 19 TURN RIGHT TO JOIN R34, PROCEED TO R33, PROCEED TO DUNDEE PROCEED TO R602, PROCEED TO N11 BECOMING NEWCASTLE ROAD, PROCEED TO LADYSMITH TAXI RANK ON QUEEN STREET OFF LOADING AND LOADING AND BACK TO ULUNDI USING THE SAME ROUTE.
12.27	KZPRERC2797128 - ULUNDI TO UNIT A (LOCAL) FROM ULUNDI PLAZA TAXI RANK TURN RIGHT TO JOIN PRINCESS MAGOGO AND TURN LEFT TO JOIN KING DINIZULU STREET, TURN LEFT TO JOIN MNYAMANA ROAD TURN LEFT TO JOIN MFOLOZI STREET AND TURN BACK TO ULUNDI PLAZA TAXI RANK USING THE SAME ROUTE.



transport

Department:
Transport
Province of KwaZulu-Natal

GAZETTE

LGKZNG27-2023-OCT

REGION: ALL

1) Application Number: APP0151521	2) Gazette Number: LGKZNG27-2023-OCT
3) Applicant: TN SIKHAKHANE ID NO. 8802275855089 Association: BHEKISIZWE TAXI ASSOCIATION	4) Applicant Address: P O BOX 605 NKANDLA 3855
5) Existing Licence Holder: NOT APPLICABLE ID NO. NOT APPLICABLE	6) Existing Licence Holder Address: NOT APPLICABLE
7) Type of application: NEW OPERATING LICENCE	8) Operating Licence Number: NOTAVAILABLE
9) Vehicle Type: MINIBUS	10) 1 X 15 (SEATED) + 0 (STANDING)
11) Region: KING CETSHWAYO	
12.1	2207EP1205GJ10121271 - NKANDLA TO JOHANNESBURG CBD FROM DOLWANE (NKANDLA) TAXI RANK TAKE P16/2 & P16/3 ROAD, TO R55, TURN LEFT TO R48, THEN LEFT TO R68 IN NQUTHU TO BLOOD RIVER STREET, INTO R34, UTRECHT CONTINUE TO STOP STREET, TURN RIGHT INTO R23 VOLKSRUST ROAD, INTO LAINGNEK STREET, TURN LEFT INTO JOUBERT STREET, RIGHT AGAIN INTO PIENAAR STREET IN VOLKSRUST, CONTINUE ALONG R23, INTO BOTHA STREET, RIGHT ON LOMBARD STREET, LEFT TO R23, PASS ON KROGH STREET, IN STANDERTON, CONTINUE ON R23, PASS GREYLINGSTAD, BALFOUR, TURNING RIGHT INTO N3, CONTINUE LEFT INTO M2 WEST, SET DOWN PASSENGERS, RIGHT INTO MAIN REEF ROAD, TURNING LEFT ON THE SAME STREET, JOIN JOHN PAGE ROAD, INTO JEPPE STATION, TURN LEFT INTO COMMISSIONER STREET SET DOWN PASSENGERS, CONTINUE TURN RIGHT INTO VON WIELLIGH, SET DOWN PASSENGERS, CONTINUE TURN LEFT INTO PLEIN STREET, SET DOWN PASSENGERS, CONTINUE TURN RIGHT INTO RISSIK STREET, SET DOWN PASSENGERS, CONTINUE TURN RIGHT INTO DE VILLIERS STREET, SET DOWN PASSENGERS, CONTINUE INTO PARK CITY IN THE MUNICIPALITY OF JOHANNESBURG FROM PARK CITY ON THE DE VILLIERS, TURN LEFT INTO HARRISON STREET, CONTINUE TURN LEFT INTO MARKET STREET, CONTINUE TURN RIGHT INTO JOHN PAGE INTO MAIN REEF TURN INTO M2, CONTINUE LEFT INTO FREEWAY, CONTINUE SAME ROUTE AS ON THE FORWARD JOURNEY.
12.2	2207EP22068T10121256 - DOLWANE TO PIETERMARITZBURG FROM (NKANDLA) DOLWANE TAXI RANK, TURN RIGHT ON P16/2, PICK UP AND SET DOWN, TO JOHNSON'S DRIFT UP TO KRANSKOP, PICK UP ON THE STOP SIGN, TURN RIGHT SET DOWN TO JOIN R74, GO (RESTRICTED FROM PICKING UP AND SETTING DOWN) PASS KRANSKOP, BEFORE GREYTOWN, TURN LEFT TO JOIN R33, GO AHEAD TO PASS MISAPH, AT THE STOP SIGN TURN LEFT TO JOIN R33 AND GREYTOWN ROAD, BHAMBATHA ROAD, JUST BEFORE ENTERING THE TOWN (PIETERMARITZBURG), TURN RIGHT TO MASUKWANE TAXI RANK AND NOT RETURN TRIP.
12.3	2207EP2206LS10121257 - DOLWANE TO DURBAN FROM (NKANDLA) DOLWANE TAXI RANK, TURN RIGHT O JOIN R16/2, DOWN TO JOHNSON'S DRIFT UP TO KRANSKOP, ON THE STOP SIGN TURN RIGHT TO JOIN R74, PASS KRANSKOP, DOWN TO STANGER, PASS STANGER AND KEEP LEFT TO JOIN N2 TO DURBAN, TURN LEFT TO JOIN VICTORY STREET, TURN LEFT TO JOIN MARKET STREET, TURN LEFT TO MARKET TAXI RANK AND RETURN
12.4	2207EP2206Y410121267 - DOLWANE TO MELMOTH FROM DOLWANE TAXI RANK, TURN LEFT TO JOIN P16/2, PICK UP AND SET DOWN PASSENGERS, GO AHEAD TILL Y-JUNCTION, WRITTEN QUDENI AND NQUTU, PICK UP AND SET DOWN PASSENGERS, TAKE THE RIGHT HAND TO JOIN P90, GO DOWN AND CROSS NSUZE BRIDGE, PICK UP AND SET DOWN PASSENGERS, GO AND PASS VULEKA, GO AHEAD AGAIN TILL STOP SIGN, TURN LEFT TO JOIN R68, GO ON AND CROSS MHLATHUZE BRIDGE, SET DOWN PASSENGERS, GO PASS KTAZA, STRAIGHT ON TILL STOP SIGN, TURN RIGHT TO JOIN R34, FROM ULUNDI, SET DOWN PASSENGERS, GO STRAIGHT TILL PASS GARAGE, TURN LEFT ON VICTORIA STREET, TURN LEFT AGAIN INTO MELMOTH TAXI RANK.
12.5	2207EP2206YH10121270 - 8.DOLWANE TO ULUNDI. FROM (NKANDLA) DOLWANE TAXI RANK, TURN LEFT TO JOIN P16/2, PICK UP AND SET DOWN PASSENGERS, GO ON TILL Y-JUNCTION WRITTEN QUDENI AND NQUTU, PICK UP AND SET DOWN PASSENGERS, TAKE THE RIGHT HAND TO JOIN P90, PICK UP AND SET DOWN PASSENGERS, GO DOWN TILL NSUZE BRIDGE, GO ON AND PASS VULEKA TILL STOP SIGN, SET DOWN PASSENGERS ONLY, TURN LEFT TO JOIN P50/3, DRIVE 1KM, TURN RIGHT TO JOIN R68, GO ON AND CROSS MHLATHUZE BRIDGE, SET DOWN PASS KATAZA, JUST AFTER KATAZA, TURN LEFT, GO STRAIGHT PASS MTHONJANENI LODGE TILL STOP SIGN, TURN LEFT TO JOIN R66, GO DOWN TURN RIGHT TILL UNDER RAILWAY BRIDGE, TURN RIGHT TO ULUNDI TAXI RANK AND NO RETURN TRIPS.
12.6	2207EP2207T10121260 - DOLWANE TO ESHOWE FROM (NKANDLA) DOLWANE TAXI RANK, TURN RIGHT TO JOIN P16/3, SET DOWN, PICK UP PASSENGERS, JUST BEFORE JOHNSONS DRIFT BRIDGE, TURN LEFT TO JOIN P15, PICK UP AND SET DOWN PASSENGERS, GO AHEAD TILL NSUZE BRIDGE, PICK AND SET DOWN PASSENGERS, CROSS IT UP TO LINDELA, AT THE STOP SIGN, SET DOWN PASSENGERS ONLY, RIGHT ON P15, GO AHEAD TILL STOP SIGN P50/2, TURN RIGHT, GO STRAIGHT AND PASS GEORGE HOTEL AT ESHOWE, TAKE LEFT TO ESHOWE TAXI RANK AND RETURN.
12.7	2207EP2207EP00121259 - DOLWANE TO NKANDLA FROM (NKANDLA) DOLWANE TAXI RANK, TURN LEFT TO JOIN PICK UP AND SET DOWN PASSENGERS P16/2, GO AHEAD TILL Y-JUNCTION, WRITTEN QUDENI AND NQUTU, TAKE THE RIGHT HAND, JOIN P90, PICK UP AND SET DOWN PASSENGERS, GO ON TILL NSUZE BRIDGE, NO PICK UP AND SET DOWN, CROSS IT GO ON AND PASS VULEKA ON THE TARRED ROAD TILL STOP SIGN, TURN RIGHT TO JOIN P50/3, GO STRAIGHT TO TOWN PASS POLICE STATION, TURN RIGHT TO NKANDLA TAXI RANK AND RETURN
12.8	2207EP2207GY10121268 - DOLWANE TO NQUTU FROM (NKANDLA) DOLWANE TAXI RANK, TURN LEFT TO JOIN P16/2, PICK UP SET DOWN GO ON THE Y-JUNCTION, WRITTEN QUDENI AND NQUTU, TAKE THE LEFT HAND TO JOIN P16/3, PICK UP AND SET DOWN PASSENGERS, DRIVE ON TO PASS EKOMBE POLICE STATION AND HOSPITAL, PASS QUDENI TAXI RANK, PASS MACHUWNINI CLINIC, UP TO SLUTSHANA PICK UP AND SET DOWN PASSENGERS, ON THE STOP SIGN TURN LEFT TO JOIN R68, SET DOWN PASSENGERS AND GO STRAIGHT TO NQUTU, AT THE 4 WAY STOP, TURN RIGHT TO SET DOWN PASSENGERS, TURN LEFT TO NQUTU TAXI RANK AND RETURN THE SAME AS ABOVE.
12.9	2207EP2207KA10121258 - DOLWANE TO KRANSKOP FROM (NKANDLA) DOLWANE TAXI RANK, TURN RIGHT TO JOIN R16/2, PICK UP AND SET DOWN PASSENGERS TO JOHNSONS DRIFT, PICK UP AND SET DOWN PASSENGERS, CROSS THE TUGELA BRIDGE, GO UP AND PASS GCOTHYOI, PICK UP AND SET DOWN PASSENGERS, TILL TO KRANSKOP, AT THE STOP SIGN TURN RIGHT TO KRANSKOP TAXI RANK AND RETURN
12.10	KZPRERC2790464 - DOLWANE TO GREYTOWN (ALTERNATIVE) FROM DOLWANE TAXI RANK TURN LEFT INTO P16/3 GO STRAIGHT PICK AND DROP PASS JAMESON DRIFT GO STRAIGHT WITH P16/3, TURN RIGHT INTO KRANSKOP ROAD, AND TURN RIGHT INTO R74 STRAIGHT UP TO GREYTOWN TAXI RANK.
12.11	KZPRERC2790513 - DOLWANE TO GREYTOWN FROM DOLWANE TAXI RANK TURN RIGHT INTO P16/2 TO D878 STRAIGHT TURN LEFT INTO KHOMFINI BREACH, NHLOSHANA VILLAGE TURN RIGHT INTO L1864 TURN LEFT INTO P17 STRAIGHT TURN RIGHT INTO R74 UP TO GREYTOWN DROP OFF AND RETURN WITH PASSENGERS USING THE SAME ROUTES.
12.12	KZPRERC2790562 - DOLWANE TO TUGELA FERRY FROM DOLWANE TAXI RANK TURN RIGHT INTO P16/2 RIGHT INTO D878 STRAIGHT PASS MFONGOSI, NHLOSHANA THEN TURN RIGHT INTO L1864 GO STRAIGHT AND TURN RIGHT AGAIN INTO P17 STRAIGHT UP TO TUGELA FERRY TAXI RANK DROP OFF AND RETURN WITH PASSENGERS USING THE SAME ROUTE.



transport

Department:
Transport
Province of KwaZulu-Natal

GAZETTE

LGKZNG27-2023-OCT

REGION: ALL

12.13	KZPRERC2790611 - DOLWANE TO EMPANGENI FROM DOLWANE TAXI RANK TURN RIGHT INTO P16/3 TURN RIGHT INTO P90 GO DOWN NSUZE RIVER PASS VULEKA STRAIGHT UP TO STOP SIGN, TURN LEFT INTO P50/3 TURN RIGHT INTO R68/P226 GO STRAIGHT AND JOIN ON THE RIGHT HAND SIDE INTO R66 STRAIGHT DOWN PASS ENKWALINI TURN LEFT INTO R34 UP TO A-RANK TAXI RANK DROP OFF AND RETURN WITH PASSENGERS USING THE SAME ROUTE.
12.14	KZPRERC2790660 - DOLWANE TO PHOLELA FROM DOLWANE TAXI RANK TURN LEFT INTO P16/3 TURN RIGHT INTO D878 TURN LEFT INTO L1634 UP TO PHOLELA TURN LEFT INTO P16/3, TURN LEFT INTO P16/3 AND TURN RIGHT INTO D878 TURN LEFT INTO L1634 UP TO PHOLELA NEXT TO GOLOZELA HIGH SCHOOL ALL PICK AND DROP AND RETURN WITH PASSENGERS USING THE SAME ROUTE.
12.15	KZPRERC2790709 - DOLWANE TO DINA FROM DOLWANE TAXI RANK TURN RIGHT INTO P16/2 TURN RIGHT INTO D878 PASS MFONGOSI, NHLOSHANA UP TO DINA NTULI NEXT TO BIZIMALI HIGH SCHOOL PICK AND DROP AND RETURN WITH PASSENGERS USING THE SAME ROUTE.
12.16	KZPRERC2790758 - DOLWANE TO SHOBALenyathi FROM DOLWANE TAXI RANK TURN LEFT INTO P16/2 TURN LEFT INTO D1566 STRAIGHT PICK AND DROP UP TO SHOBALenyathi NEXT TO ZAMAZAMA TRADING STORE AND RETURN WITH PASSENGERS USING THE SAME ROUTE.
12.17	KZPRERC2790807 - DOLWANE TO QHUDENI FROM DOLWANE TAXI RANK TURN LEFT INTO P16/3 PASS EKHOME PICK AND DROP UP TO QHUDENI NEXT TO NGWEKAZI HIGH SCHOOL AND RETURN WITH PASSENGERS USING THE SAME ROUTE.
12.18	KZPRERC2790856 - DOLWANE TO NKANDLA FROM DOLWANE TAXI RANK TURN LEFT INTO P16/3 PASS EKHOME PICK AND DROP PASS BALOYI RIGHT INTO P707 PASS NSUZE, SKHALENI, SEBOMBU, TURN RIGHT INTO P50,3 UP TO NKANDLA TAXI RANK ALL PICK AND DROP AND RETURN WITH PASSENGERS USING THE SAME ROUTE.
12.19	KZPRERC2790905 - DOLWANE TO MFONGOSI FROM DOLWANE TAXI RANK TURN RIGHT INTO P16/2 TURN RIGHT INTO D878 GO STRAIGHT UP TO MFONGOSI ALL PICK AND DROP NEXT TO MFONGOSI PRIMARY SCHOOL AND RETURN WITH PASSENGERS USING THE SAME ROUTE.
12.20	KZPRERC2790954 - DOLWANE TO EMVUTSHINI FROM DOLWANE TAXI RANK TURN LEFT INTO P16/3 TURN RIGHT INTO P90 GO STRAIGHT PASS MACHANCA THEN TURN LEFT INTO D1633 NOMDWESHU UP TO EMVUTSHINI NEXT TO MVUTSHINI TRIBAL AUTHORITY ALL PICK AND DROP AND RETURN WITH PASSENGERS USING THE SAME ROUTE.
12.21	KZPRERC2791003 - DOLWANE TO NTINGWE FROM DOLWANE TAXI RANK TURN LEFT INTO P16/3 TURN RIGHT INTO P90 GO STRAIGHT PASS MACHANCA THEN TURN RIGHT INTO D1572 STRAIGHT UP TO NTINGWE NEXT TO NTINGWE TRIBAL AUTHORITY ALL PICK AND DROP AND RETURN WITH PASSENGERS USING THE SAME ROUTE.
12.22	KZPRERC2791052 - DOLWANE TO MACHANCA FROM DOLWANE TAXI RANK TURN LEFT INTO P16/2 TURN RIGHT D879 PASS EZIMPISINI UP TO MACHANCA NEXT TO THANDANANI STORE PICK AND DROP AND RETURN WITH PASSENGERS USING THE SAME ROUTE.
12.23	KZPRERC2791101 - DOLWANE TO KHOMBE FROM DOLWANE TAXI RANK TURN LEFT INTO P16/3 STRAIGHT PICK AND DROP UP TO EKOMBE HOSPITAL AND RETURN WITH PASSENGERS USING THE SAME ROUTE.
12.24	KZPRERC2791150 - DOLWANE TO ENTSHIZA FROM DOLWANE TAXI RANK TURN LEFT INTO P16/3 STRAIGHT PASS EKOMBE HOSPITAL THEN TURN LEFT INTO D1565 NTSHIZA ROAD PASS EZIMHLOPHE HALL, PUBLIC COMBINE SCHOOL STRAIGHT UP TO NTSHIZA ALL PICK AND DROP NEXT TO THEMBELA STORE AND RETURN WITH PASSENGERS USING THE SAME ROUTE.
12.25	KZPRERC2791199 - DOLWANE TO MABHUQWINI SPORTFIELD FROM DOLWANE TAXI RANK TURN LEFT INTO P16/3 STRAIGHT TURN RIGHT INTO D2298 PASS EZINKUNZINI UP TO MABHUQWINI SPORTGROUND AT KWAMDWELEDWELE STORE ALL PICK AND DROP AND RETURN WITH PASSENGERS USING THE SAME ROUTE.
12.26	KZPRERC2791248 - DOLWANE TO JAMESDRIFT FROM DOLWANE TAXI RANK TURN RIGHT INTO P16/2 STRAIGHT UP TO JAMESDRIFT TAXI RANK PICK AND DROP AND RETURN WITH PASSENGERS USING THE SAME ROUTE.
12.27	KZPRERC2791297 - DOLWANE TO KRANSKOP (ALTERNATIVE) FROM DOLWANE TAXI RANK TURN RIGHT INTO P16/2 STRAIGHT UP TO D878 TURN LEFT INTO KHOMFINI BREACH, NHLOSHANA VILLAGE TURN RIGHT INTO L1864, TURN LEFT INTO P17 STRAIGHT THEN TURN LEFT INTO R74 UP TO KRANSKOP AND RETURN WITH PASSENGERS USING THE SAME ROUTE.



transport

Department:
Transport
Province of KwaZulu-Natal

GAZETTE

LGKZNG27-2023-OCT

REGION: ALL

1) Application Number: APP0151960	2) Gazette Number: LGKZNG27-2023-OCT
3) Applicant: TN SIKHAKHANE ID NO. 8802275855089 Association: BHEKISIZWE TAXI ASSOCIATION	4) Applicant Address: P O BOX 605 NKANDLA 3855
5) Existing Licence Holder: NOT APPLICABLE ID NO. NOT APPLICABLE	6) Existing Licence Holder Address: NOT APPLICABLE
7) Type of application: NEW OPERATING LICENCE	8) Operating Licence Number: NOTAVAILABLE
9) Vehicle Type: MINIBUS	10) 1 X 15 (SEATED) + 0 (STANDING)
11) Region: KING CETSHWAYO	
12.1	2207EP1205GJ10121271 - NKANDLA TO JOHANNESBURG CBD FROM DOLWANE (NKANDLA) TAXI RANK TAKE P16/2 & P16/3 ROAD, TO R55, TURN LEFT TO R48, THEN LEFT TO R68 IN NQUTHU TO BLOOD RIVER STREET, INTO R34, UTRECHT CONTINUE TO STOP STREET, TURN RIGHT INTO R23 VOLKSRUST ROAD, INTO LAINGNEK STREET, TURN LEFT INTO JOUBERT STREET, RIGHT AGAIN INTO PIENAAR STREET IN VOLKSRUST, CONTINUE ALONG R23, INTO BOTHA STREET, RIGHT ON LOMBARD STREET, LEFT TO R23, PASS ON KROGH STREET, IN STANDERTON, CONTINUE ON R23, PASS GREYLINGSTAD, BALFOUR, TURNING RIGHT INTO N3, CONTINUE LEFT INTO M2 WEST, SET DOWN PASSENGERS, RIGHT INTO MAIN REEF ROAD, TURNING LEFT ON THE SAME STREET, JOIN JOHN PAGE ROAD, INTO JEPPE STATION, TURN LEFT INTO COMMISSIONER STREET SET DOWN PASSENGERS, CONTINUE TURN RIGHT INTO VON WIELLIGH, SET DOWN PASSENGERS, CONTINUE TURN LEFT INTO PLEIN STREET, SET DOWN PASSENGERS, CONTINUE TURN RIGHT INTO RISSIK STREET, SET DOWN PASSENGERS, CONTINUE TURN RIGHT INTO DE VILLIERS STREET, SET DOWN PASSENGERS, CONTINUE INTO PARK CITY IN THE MUNICIPALITY OF JOHANNESBURG FROM PARK CITY ON THE DE VILLIERS, TURN LEFT INTO HARRISON STREET, CONTINUE TURN LEFT INTO MARKET STREET, CONTINUE TURN RIGHT INTO JOHN PAGE INTO MAIN REEF TURN INTO M2, CONTINUE LEFT INTO FREEWAY, CONTINUE SAME ROUTE AS ON THE FORWARD JOURNEY.
12.2	2207EP22068T10121256 - DOLWANE TO PIETERMARITZBURG FROM (NKANDLA) DOLWANE TAXI RANK, TURN RIGHT ON P16/2, PICK UP AND SET DOWN, TO JOHNSON'S DRIFT UP TO KRANSKOP, PICK UP ON THE STOP SIGN, TURN RIGHT SET DOWN TO JOIN R74, GO (RESTRICTED FROM PICKING UP AND SETTING DOWN) PASS KRANSKOP, BEFORE GREYTOWN, TURN LEFT TO JOIN R33, GO AHEAD TO PASS MISAPH, AT THE STOP SIGN TURN LEFT TO JOIN R33 AND GREYTOWN ROAD, BHAMBATHA ROAD, JUST BEFORE ENTERING THE TOWN (PIETERMARITZBURG), TURN RIGHT TO MASUKWANE TAXI RANK AND NOT RETURN TRIP.
12.3	2207EP2206LS10121257 - DOLWANE TO DURBAN FROM (NKANDLA) DOLWANE TAXI RANK, TURN RIGHT O JOIN R16/2, DOWN TO JOHNSON'S DRIFT UP TO KRANSKOP, ON THE STOP SIGN TURN RIGHT TO JOIN R74, PASS KRANSKOP, DOWN TO STANGER, PASS STANGER AND KEEP LEFT TO JOIN N2 TO DURBAN, TURN LEFT TO JOIN VICTORY STREET, TURN LEFT TO JOIN MARKET STREET, TURN LEFT TO MARKET TAXI RANK AND RETURN
12.4	2207EP2206Y410121267 - DOLWANE TO MELMOTH FROM DOLWANE TAXI RANK, TURN LEFT TO JOIN P16/2, PICK UP AND SET DOWN PASSENGERS, GO AHEAD TILL Y-JUNCTION, WRITTEN QUDENI AND NQUTU, PICK UP AND SET DOWN PASSENGERS, TAKE THE RIGHT HAND TO JOIN P90, GO DOWN AND CROSS NSUZE BRIDGE, PICK UP AND SET DOWN PASSENGERS, GO AND PASS VULEKA, GO AHEAD AGAIN TILL STOP SIGN, TURN LEFT TO JOIN R68, GO ON AND CROSS MHLATHUZE BRIDGE, SET DOWN PASSENGERS, GO PASS KTAZA, STRAIGHT ON TILL STOP SIGN, TURN RIGHT TO JOIN R34, FROM ULUNDI, SET DOWN PASSENGERS, GO STRAIGHT TILL PASS GARAGE, TURN LEFT ON VICTORIA STREET, TURN LEFT AGAIN INTO MELMOTH TAXI RANK.
12.5	2207EP2206YH10121270 - 8.DOLWANE TO ULUNDI. FROM (NKANDLA) DOLWANE TAXI RANK, TURN LEFT TO JOIN P16/2, PICK UP AND SET DOWN PASSENGERS, GO ON TILL Y-JUNCTION WRITTEN QUDENI AND NQUTU, PICK UP AND SET DOWN PASSENGERS, TAKE THE RIGHT HAND TO JOIN P90, PICK UP AND SET DOWN PASSENGERS, GO DOWN TILL NSUZE BRIDGE, GO ON AND PASS VULEKA TILL STOP SIGN, SET DOWN PASSENGERS ONLY, TURN LEFT TO JOIN P50/3, DRIVE 1KM, TURN RIGHT TO JOIN R68, GO ON AND CROSS MHLATHUZE BRIDGE, SET DOWN PASS KATAZA, JUST AFTER KATAZA, TURN LEFT, GO STRAIGHT PASS MTHONJANENI LODGE TILL STOP SIGN, TURN LEFT TO JOIN R66, GO DOWN TURN RIGHT TILL UNDER RAILWAY BRIDGE, TURN RIGHT TO ULUNDI TAXI RANK AND NO RETURN TRIPS.
12.6	2207EP2207T10121260 - DOLWANE TO ESHOWE FROM (NKANDLA) DOLWANE TAXI RANK, TURN RIGHT TO JOIN P16/3, SET DOWN, PICK UP PASSENGERS, JUST BEFORE JOHNSONS DRIFT BRIDGE, TURN LEFT TO JOIN P15, PICK UP AND SET DOWN PASSENGERS, GO AHEAD TILL NSUZE BRIDGE, PICK UP AND SET DOWN PASSENGERS, CROSS IT UP TO LINDELA, AT THE STOP SIGN, SET DOWN PASSENGERS ONLY, RIGHT ON P15, GO AHEAD TILL STOP SIGN P50/2, TURN RIGHT, GO STRAIGHT AND PASS GEORGE HOTEL AT ESHOWE, TAKE LEFT TO ESHOWE TAXI RANK AND RETURN.
12.7	2207EP2207EP00121259 - DOLWANE TO NKANDLA FROM (NKANDLA) DOLWANE TAXI RANK, TURN LEFT TO JOIN PICK UP AND SET DOWN PASSENGERS P16/2, GO AHEAD TILL Y-JUNCTION, WRITTEN QUDENI AND NQUTU, TAKE THE RIGHT HAND, JOIN P90, PICK UP AND SET DOWN PASSENGERS, GO ON TILL NSUZE BRIDGE, NO PICK UP AND SET DOWN, CROSS IT GO ON AND PASS VULEKA ON THE TARRED ROAD TILL STOP SIGN, TURN RIGHT TO JOIN P50/3, GO STRAIGHT TO TOWN PASS POLICE STATION, TURN RIGHT TO NKANDLA TAXI RANK AND RETURN
12.8	2207EP2207GY10121268 - DOLWANE TO NQUTU FROM (NKANDLA) DOLWANE TAXI RANK, TURN LEFT TO JOIN P16/2, PICK UP SET DOWN GO ON THE Y-JUNCTION, WRITTEN QUDENI AND NQUTU, TAKE THE LEFT HAND TO JOIN P16/3, PICK UP AND SET DOWN PASSENGERS, DRIVE ON TO PASS EKOMBE POLICE STATION AND HOSPITAL, PASS QUDENI TAXI RANK, PASS MACHUWNINI CLINIC, UP TO SLUTSHANA PICK UP AND SET DOWN PASSENGERS, ON THE STOP SIGN TURN LEFT TO JOIN R68, SET DOWN PASSENGERS AND GO STRAIGHT TO NQUTU, AT THE 4 WAY STOP, TURN RIGHT TO SET DOWN PASSENGERS, TURN LEFT TO NQUTU TAXI RANK AND RETURN THE SAME AS ABOVE.
12.9	2207EP2207KA10121258 - DOLWANE TO KRANSKOP FROM (NKANDLA) DOLWANE TAXI RANK, TURN RIGHT TO JOIN R16/2, PICK UP AND SET DOWN PASSENGERS TO JOHNSONS DRIFT, PICK UP AND SET DOWN PASSENGERS, CROSS THE TUGELA BRIDGE, GO UP AND PASS GCOTHYOI, PICK UP AND SET DOWN PASSENGERS, TILL TO KRANSKOP, AT THE STOP SIGN TURN RIGHT TO KRANSKOP TAXI RANK AND RETURN
12.10	KZPRERC2790464 - DOLWANE TO GREYTOWN (ALTERNATIVE) FROM DOLWANE TAXI RANK TURN LEFT INTO P16/3 GO STRAIGHT PICK AND DROP PASS JAMESON DRIFT GO STRAIGHT WITH P16/3, TURN RIGHT INTO KRANSKOP ROAD, AND TURN RIGHT INTO R74 STRAIGHT UP TO GREYTOWN TAXI RANK.
12.11	KZPRERC2790513 - DOLWANE TO GREYTOWN FROM DOLWANE TAXI RANK TURN RIGHT INTO P16/2 TO D878 STRAIGHT TURN LEFT INTO KHOMFINI BREACH, NHLOSHANA VILLAGE TURN RIGHT INTO L1864 TURN LEFT INTO P17 STRAIGHT TURN RIGHT INTO R74 UP TO GREYTOWN DROP OFF AND RETURN WITH PASSENGERS USING THE SAME ROUTES.
12.12	KZPRERC2790562 - DOLWANE TO TUGELA FERRY FROM DOLWANE TAXI RANK TURN RIGHT INTO P16/2 RIGHT INTO D878 STRAIGHT PASS MFONGOSI, NHLOSHANA THEN TURN RIGHT INTO L1864 GO STRAIGHT AND TURN RIGHT AGAIN INTO P17 STRAIGHT UP TO TUGELA FERRY TAXI RANK DROP OFF AND RETURN WITH PASSENGERS USING THE SAME ROUTE.



transport

Department:
Transport
Province of KwaZulu-Natal

GAZETTE

LGKZNG27-2023-OCT

REGION: ALL

12.13	KZPRERC2790611 - DOLWANE TO EMPANGENI FROM DOLWANE TAXI RANK TURN RIGHT INTO P16/3 TURN RIGHT INTO P90 GO DOWN NSUZE RIVER PASS VULEKA STRAIGHT UP TO STOP SIGN, TURN LEFT INTO P50/3 TURN RIGHT INTO R68/P226 GO STRAIGHT AND JOIN ON THE RIGHT HAND SIDE INTO R66 STRAIGHT DOWN PASS ENKWALINI TURN LEFT INTO R34 UP TO A-RANK TAXI RANK DROP OFF AND RETURN WITH PASSENGERS USING THE SAME ROUTE.
12.14	KZPRERC2790660 - DOLWANE TO PHOLELA FROM DOLWANE TAXI RANK TURN LEFT INTO P16/3 TURN RIGHT INTO D878 TURN LEFT INTO L1634 UP TO PHOLELA TURN LEFT INTO P16/3, TURN LEFT INTO P16/3 AND TURN RIGHT INTO D878 TURN LEFT INTO L1634 UP TO PHOLELA NEXT TO GOLOZELA HIGH SCHOOL ALL PICK AND DROP AND RETURN WITH PASSENGERS USING THE SAME ROUTE.
12.15	KZPRERC2790709 - DOLWANE TO DINA FROM DOLWANE TAXI RANK TURN RIGHT INTO P16/2 TURN RIGHT INTO D878 PASS MFONGOSI, NHLOSHANA UP TO DINA NTULI NEXT TO BIZIMALI HIGH SCHOOL PICK AND DROP AND RETURN WITH PASSENGERS USING THE SAME ROUTE.
12.16	KZPRERC2790758 - DOLWANE TO SHOBALenyathi FROM DOLWANE TAXI RANK TURN LEFT INTO P16/2 TURN LEFT INTO D1566 STRAIGHT PICK AND DROP UP TO SHOBALenyathi NEXT TO ZAMAZAMA TRADING STORE AND RETURN WITH PASSENGERS USING THE SAME ROUTE.
12.17	KZPRERC2790807 - DOLWANE TO QHUDENI FROM DOLWANE TAXI RANK TURN LEFT INTO P16/3 PASS EKHOMBE PICK AND DROP UP TO QHUDENI NEXT TO NGWEKAZI HIGH SCHOOL AND RETURN WITH PASSENGERS USING THE SAME ROUTE.
12.18	KZPRERC2790856 - DOLWANE TO NKANDLA FROM DOLWANE TAXI RANK TURN LEFT INTO P16/3 PASS EKHOMBE PICK AND DROP PASS BALOYI RIGHT INTO P707 PASS NSUZE, SKHALENI, SEBOMBU, TURN RIGHT INTO P50,3 UP TO NKANDLA TAXI RANK ALL PICK AND DROP AND RETURN WITH PASSENGERS USING THE SAME ROUTE.
12.19	KZPRERC2790905 - DOLWANE TO MFONGOSI FROM DOLWANE TAXI RANK TURN RIGHT INTO P16/2 TURN RIGHT INTO D878 GO STRAIGHT UP TO MFONGOSI ALL PICK AND DROP NEXT TO MFONGOSI PRIMARY SCHOOL AND RETURN WITH PASSENGERS USING THE SAME ROUTE.
12.20	KZPRERC2790954 - DOLWANE TO EMVUTSHINI FROM DOLWANE TAXI RANK TURN LEFT INTO P16/3 TURN RIGHT INTO P90 GO STRAIGHT PASS MACHANCA THEN TURN LEFT INTO D1633 NOMDWESHU UP TO EMVUTSHINI NEXT TO MVUTSHINI TRIBAL AUTHORITY ALL PICK AND DROP AND RETURN WITH PASSENGERS USING THE SAME ROUTE.
12.21	KZPRERC2791003 - DOLWANE TO NTINGWE FROM DOLWANE TAXI RANK TURN LEFT INTO P16/3 TURN RIGHT INTO P90 GO STRAIGHT PASS MACHANCA THEN TURN RIGHT INTO D1572 STRAIGHT UP TO NTINGWE NEXT TO NTINGWE TRIBAL AUTHORITY ALL PICK AND DROP AND RETURN WITH PASSENGERS USING THE SAME ROUTE.
12.22	KZPRERC2791052 - DOLWANE TO MACHANCA FROM DOLWANE TAXI RANK TURN LEFT INTO P16/2 TURN RIGHT D879 PASS EZIMPISINI UP TO MACHANCA NEXT TO THANDANANI STORE PICK AND DROP AND RETURN WITH PASSENGERS USING THE SAME ROUTE.
12.23	KZPRERC2791101 - DOLWANE TO KHOMBE FROM DOLWANE TAXI RANK TURN LEFT INTO P16/3 STRAIGHT PICK AND DROP UP TO EKOMBE HOSPITAL AND RETURN WITH PASSENGERS USING THE SAME ROUTE.
12.24	KZPRERC2791150 - DOLWANE TO ENTSHIZA FROM DOLWANE TAXI RANK TURN LEFT INTO P16/3 STRAIGHT PASS EKOMBE HOSPITAL THEN TURN LEFT INTO D1565 NTSHIZA ROAD PASS EZIMHLOPHE HALL, PUBLIC COMBINE SCHOOL STRAIGHT UP TO NTSHIZA ALL PICK AND DROP NEXT TO THEMBELA STORE AND RETURN WITH PASSENGERS USING THE SAME ROUTE.
12.25	KZPRERC2791199 - DOLWANE TO MABHUQWINI SPORTFIELD FROM DOLWANE TAXI RANK TURN LEFT INTO P16/3 STRAIGHT TURN RIGHT INTO D2298 PASS EZINKUNZINI UP TO MABHUQWINI SPORTGROUND AT KWAMDWELEDWELE STORE ALL PICK AND DROP AND RETURN WITH PASSENGERS USING THE SAME ROUTE.
12.26	KZPRERC2791248 - DOLWANE TO JAMESDRIFT FROM DOLWANE TAXI RANK TURN RIGHT INTO P16/2 STRAIGHT UP TO JAMESDRIFT TAXI RANK PICK AND DROP AND RETURN WITH PASSENGERS USING THE SAME ROUTE.
12.27	KZPRERC2791297 - DOLWANE TO KRANSKOP (ALTERNATIVE) FROM DOLWANE TAXI RANK TURN RIGHT INTO P16/2 STRAIGHT UP TO D878 TURN LEFT INTO KHOMFINI BREACH, NHLOSHANA VILLAGE TURN RIGHT INTO L1864, TURN LEFT INTO P17 STRAIGHT THEN TURN LEFT INTO R74 UP TO KRANSKOP AND RETURN WITH PASSENGERS USING THE SAME ROUTE.



transport

Department:
Transport
Province of KwaZulu-Natal

GAZETTE

LGKZNG27-2023-OCT

REGION: ALL

1) Application Number: APP0151963	2) Gazette Number: LGKZNG27-2023-OCT
3) Applicant: N SIKHAKHANE ID NO. 8905185857085 Association: BHEKISIZWE TAXI ASSOCIATION	4) Applicant Address: P O BOX 325 NKANDLA 3855
5) Existing Licence Holder: NOT APPLICABLE ID NO. NOT APPLICABLE	6) Existing Licence Holder Address: NOT APPLICABLE
7) Type of application: NEW OPERATING LICENCE	8) Operating Licence Number: NOTAVAILABLE
9) Vehicle Type: MINIBUS	10) 1 X 15 (SEATED) + 0 (STANDING)
11) Region: KING CETSHWAYO	
12.1	2207EP1205GJ10121271 - NKANDLA TO JOHANNESBURG CBD FROM DOLWANE (NKANDLA) TAXI RANK TAKE P16/2 & P16/3 ROAD, TO R55, TURN LEFT TO R48, THEN LEFT TO R68 IN NQUTHU TO BLOOD RIVER STREET, INTO R34, UTRECHT CONTINUE TO STOP STREET, TURN RIGHT INTO R23 VOLKSRUST ROAD, INTO LAINGNEK STREET, TURN LEFT INTO JOUBERT STREET, RIGHT AGAIN INTO PIENAAR STREET IN VOLKSRUST, CONTINUE ALONG R23, INTO BOTHA STREET, RIGHT ON LOMBARD STREET, LEFT TO R23, PASS ON KROGH STREET, IN STANDERTON, CONTINUE ON R23, PASS GREYLINGSTAD, BALFOUR, TURNING RIGHT INTO N3, CONTINUE LEFT INTO M2 WEST, SET DOWN PASSENGERS, RIGHT INTO MAIN REEF ROAD, TURNING LEFT ON THE SAME STREET, JOIN JOHN PAGE ROAD, INTO JEPPE STATION, TURN LEFT INTO COMMISSIONER STREET SET DOWN PASSENGERS, CONTINUE TURN RIGHT INTO VON WIELLIGH, SET DOWN PASSENGERS, CONTINUE TURN LEFT INTO PLEIN STREET, SET DOWN PASSENGERS, CONTINUE TURN RIGHT INTO RISSIK STREET, SET DOWN PASSENGERS, CONTINUE TURN RIGHT INTO DE VILLIERS STREET, SET DOWN PASSENGERS, CONTINUE INTO PARK CITY IN THE MUNICIPALITY OF JOHANNESBURG FROM PARK CITY ON THE DE VILLIERS, TURN LEFT INTO HARRISON STREET, CONTINUE TURN LEFT INTO MARKET STREET, CONTINUE TURN RIGHT INTO JOHN PAGE INTO MAIN REEF TURN INTO M2, CONTINUE LEFT INTO FREEWAY, CONTINUE SAME ROUTE AS ON THE FORWARD JOURNEY.
12.2	2207EP22068T10121256 - DOLWANE TO PIETERMARITZBURG FROM (NKANDLA) DOLWANE TAXI RANK, TURN RIGHT ON P16/2, PICK UP AND SET DOWN, TO JOHNSON'S DRIFT UP TO KRANSKOP, PICK UP ON THE STOP SIGN, TURN RIGHT SET DOWN TO JOIN R74, GO (RESTRICTED FROM PICKING UP AND SETTING DOWN) PASS KRANSKOP, BEFORE GREYTOWN, TURN LEFT TO JOIN R33, GO AHEAD TO PASS MISAPH, AT THE STOP SIGN TURN LEFT TO JOIN R33 AND GREYTOWN ROAD, BHAMBATHA ROAD, JUST BEFORE ENTERING THE TOWN (PIETERMARITZBURG), TURN RIGHT TO MASUKWANE TAXI RANK AND NOT RETURN TRIP.
12.3	2207EP2206LS10121257 - DOLWANE TO DURBAN FROM (NKANDLA) DOLWANE TAXI RANK, TURN RIGHT O JOIN R16/2, DOWN TO JOHNSON'S DRIFT UP TO KRANSKOP, ON THE STOP SIGN TURN RIGHT TO JOIN R74, PASS KRANSKOP, DOWN TO STANGER, PASS STANGER AND KEEP LEFT TO JOIN N2 TO DURBAN, TURN LEFT TO JOIN VICTORY STREET, TURN LEFT TO JOIN MARKET STREET, TURN LEFT TO MARKET TAXI RANK AND RETURN
12.4	2207EP2206Y410121267 - DOLWANE TO MELMOTH FROM DOLWANE TAXI RANK, TURN LEFT TO JOIN P16/2, PICK UP AND SET DOWN PASSENGERS, GO AHEAD TILL Y-JUNCTION, WRITTEN QUDENI AND NQUTU, PICK UP AND SET DOWN PASSENGERS, TAKE THE RIGHT HAND TO JOIN P90, GO DOWN AND CROSS NSUZE BRIDGE, PICK UP AND SET DOWN PASSENGERS, GO AND PASS VULEKA, GO AHEAD AGAIN TILL STOP SIGN, TURN LEFT TO JOIN R68, GO ON AND CROSS MHLATHUZE BRIDGE, SET DOWN PASSENGERS, GO PASS KATAZA, STRAIGHT ON TILL STOP SIGN, TURN RIGHT TO JOIN R34, FROM ULUNDI, SET DOWN PASSENGERS, GO STRAIGHT TILL PASS GARAGE, TURN LEFT ON VICTORIA STREET, TURN LEFT AGAIN INTO MELMOTH TAXI RANK.
12.5	2207EP2206YH10121270 - 8.DOLWANE TO ULUNDI. FROM (NKANDLA) DOLWANE TAXI RANK, TURN LEFT TO JOIN P16/2, PICK UP AND SET DOWN PASSENGERS, GO ON TILL Y-JUNCTION WRITTEN QUDENI AND NQUTU, PICK UP AND SET DOWN PASSENGERS, TAKE THE RIGHT HAND TO JOIN P90, PICK UP AND SET DOWN PASSENGERS, GO DOWN TILL NSUZE BRIDGE, GO ON AND PASS VULEKA TILL STOP SIGN, SET DOWN PASSENGERS ONLY, TURN LEFT TO JOIN P50/3, DRIVE 1KM, TURN RIGHT TO JOIN R68, GO ON AND CROSS MHLATHUZE BRIDGE, SET DOWN PASS KATAZA, JUST AFTER KATAZA, TURN LEFT, GO STRAIGHT PASS MTHONJANENI LODGE TILL STOP SIGN, TURN LEFT TO JOIN R66, GO DOWN TURN RIGHT TILL UNDER RAILWAY BRIDGE, TURN RIGHT TO ULUNDI TAXI RANK AND NO RETURN TRIPS.
12.6	2207EP22071T10121260 - DOLWANE TO ESHOWE FROM (NKANDLA) DOLWANE TAXI RANK, TURN RIGHT TO JOIN P16/3, SET DOWN, PICK UP PASSENGERS, JUST BEFORE JOHNSONS DRIFT BRIDGE, TURN LEFT TO JOIN P15, PICK UP AND SET DOWN PASSENGERS, GO AHEAD TILL NSUZE BRIDGE, PICK AND SET DOWN PASSENGERS, CROSS IT UP TO LINDELA, AT THE STOP SIGN, SET DOWN PASSENGERS ONLY, RIGHT ON P15, GO AHEAD TILL STOP SIGN P50/2, TURN RIGHT, GO STRAIGHT AND PASS GEORGE HOTEL AT ESHOWE, TAKE LEFT TO ESHOWE TAXI RANK AND RETURN.
12.7	2207EP2207EP00121259 - DOLWANE TO NKANDLA FROM (NKANDLA) DOLWANE TAXI RANK, TURN LEFT TO JOIN PICK UP AND SET DOWN PASSENGERS P16/2, GO AHEAD TILL Y-JUNCTION, WRITTEN QUDENI AND NQUTU, TAKE THE RIGHT HAND, JOIN P90, PICK UP AND SET DOWN PASSENGERS, GO ON TILL NSUZE BRIDGE, NO PICK UP AND SET DOWN, CROSS IT GO ON AND PASS VULEKA ON THE TARRED ROAD TILL STOP SIGN, TURN RIGHT TO JOIN P50/3, GO STRAIGHT TO TOWN PASS POLICE STATION, TURN RIGHT TO NKANDLA TAXI RANK AND RETURN
12.8	2207EP2207GY10121268 - DOLWANE TO NQUTU FROM (NKANDLA) DOLWANE TAXI RANK, TURN LEFT TO JOIN P16/2, PICK UP SET DOWN GO ON THE Y-JUNCTION, WRITTEN QUDENI AND NQUTU, TAKE THE LEFT HAND TO JOIN P16/3, PICK UP AND SET DOWN PASSENGERS, DRIVE ON TO PASS EKOMBE POLICE STATION AND HOSPITAL, PASS QUDENI TAXI RANK, PASS MACHUWNINI CLINIC, UP TO SLUTSHANA PICK UP AND SET DOWN PASSENGERS, ON THE STOP SIGN TURN LEFT TO JOIN R68, SET DOWN PASSENGERS AND GO STRAIGHT TO NQUTU, AT THE 4 WAY STOP, TURN RIGHT TO SET DOWN PASSENGERS, TURN LEFT TO NQUTU TAXI RANK AND RETURN THE SAME AS ABOVE.
12.9	2207EP2207KA10121258 - DOLWANE TO KRANSKOP FROM (NKANDLA) DOLWANE TAXI RANK, TURN RIGHT TO JOIN R16/2, PICK UP AND SET DOWN PASSENGERS TO JOHNSONS DRIFT, PICK UP AND SET DOWN PASSENGERS, CROSS THE TUGELA BRIDGE, GO UP AND PASS GCOTHOYI, PICK UP AND SET DOWN PASSENGERS, TILL TO KRANSKOP, AT THE STOP SIGN TURN RIGHT TO KRANSKOP TAXI RANK AND RETURN
12.10	KZPRERC2790464 - DOLWANE TO GREYTOWN (ALTERNATIVE) FROM DOLWANE TAXI RANK TURN LEFT INTO P16/3 GO STRAIGHT PICK AND DROP PASS JAMESON DRIFT GO STRAIGHT WITH P16/3, TURN RIGHT INTO KRANSKOP ROAD, AND TURN RIGHT INTO R74 STRAIGHT UP TO GREYTOWN TAXI RANK.
12.11	KZPRERC2790513 - DOLWANE TO GREYTOWN FROM DOLWANE TAXI RANK TURN RIGHT INTO P16/2 TO D878 STRAIGHT TURN LEFT INTO KHOMFINI BREACH, NHLOSHANA VILLAGE TURN RIGHT INTO L1864 TURN LEFT INTO P17 STRAIGHT TURN RIGHT INTO R74 UP TO GREYTOWN DROP OFF AND RETURN WITH PASSENGERS USING THE SAME ROUTES.
12.12	KZPRERC2790562 - DOLWANE TO TUGELA FERRY FROM DOLWANE TAXI RANK TURN RIGHT INTO P16/2 RIGHT INTO D878 STRAIGHT PASS MFONGOSI, NHLOSHANA THEN TURN RIGHT INTO L1864 GO STRAIGHT AND TURN RIGHT AGAIN INTO P17 STRAIGHT UP TO TUGELA FERRY TAXI RANK DROP OFF AND RETURN WITH PASSENGERS USING THE SAME ROUTE.



transport

Department:
Transport
Province of KwaZulu-Natal

GAZETTE

LGKZNG27-2023-OCT

REGION: ALL

12.13	KZPRERC2790611 - DOLWANE TO EMPANGENI FROM DOLWANE TAXI RANK TURN RIGHT INTO P16/3 TURN RIGHT INTO P90 GO DOWN NSUZE RIVER PASS VULEKA STRAIGHT UP TO STOP SIGN, TURN LEFT INTO P50/3 TURN RIGHT INTO R68/P226 GO STRAIGHT AND JOIN ON THE RIGHT HAND SIDE INTO R66 STRAIGHT DOWN PASS ENKWALINI TURN LEFT INTO R34 UP TO A-RANK TAXI RANK DROP OFF AND RETURN WITH PASSENGERS USING THE SAME ROUTE.
12.14	KZPRERC2790660 - DOLWANE TO PHOLELA FROM DOLWANE TAXI RANK TURN LEFT INTO P16/3 TURN RIGHT INTO D878 TURN LEFT INTO L1634 UP TO PHOLELA TURN LEFT INTO P16/3, TURN LEFT INTO P16/3 AND TURN RIGHT INTO D878 TURN LEFT INTO L1634 UP TO PHOLELA NEXT TO GOLOZELA HIGH SCHOOL ALL PICK AND DROP AND RETURN WITH PASSENGERS USING THE SAME ROUTE.
12.15	KZPRERC2790709 - DOLWANE TO DINA FROM DOLWANE TAXI RANK TURN RIGHT INTO P16/2 TURN RIGHT INTO D878 PASS MFONGOSI, NHLOSHANA UP TO DINA NTULI NEXT TO BIZIMALI HIGH SCHOOL PICK AND DROP AND RETURN WITH PASSENGERS USING THE SAME ROUTE.
12.16	KZPRERC2790758 - DOLWANE TO SHOBALenyathi FROM DOLWANE TAXI RANK TURN LEFT INTO P16/2 TURN LEFT INTO D1566 STRAIGHT PICK AND DROP UP TO SHOBALenyathi NEXT TO ZAMAZAMA TRADING STORE AND RETURN WITH PASSENGERS USING THE SAME ROUTE.
12.17	KZPRERC2790807 - DOLWANE TO QHUDENI FROM DOLWANE TAXI RANK TURN LEFT INTO P16/3 PASS EKHOMBE PICK AND DROP UP TO QHUDENI NEXT TO NGWEKAZI HIGH SCHOOL AND RETURN WITH PASSENGERS USING THE SAME ROUTE.
12.18	KZPRERC2790856 - DOLWANE TO NKANDLA FROM DOLWANE TAXI RANK TURN LEFT INTO P16/3 PASS EKHOMBE PICK AND DROP PASS BALOYI RIGHT INTO P707 PASS NSUZE, SKHALENI, SEBOMBU, TURN RIGHT INTO P50,3 UP TO NKANDLA TAXI RANK ALL PICK AND DROP AND RETURN WITH PASSENGERS USING THE SAME ROUTE.
12.19	KZPRERC2790905 - DOLWANE TO MFONGOSI FROM DOLWANE TAXI RANK TURN RIGHT INTO P16/2 TURN RIGHT INTO D878 GO STRAIGHT UP TO MFONGOSI ALL PICK AND DROP NEXT TO MFONGOSI PRIMARY SCHOOL AND RETURN WITH PASSENGERS USING THE SAME ROUTE.
12.20	KZPRERC2790954 - DOLWANE TO EMVUTSHINI FROM DOLWANE TAXI RANK TURN LEFT INTO P16/3 TURN RIGHT INTO P90 GO STRAIGHT PASS MACHANCA THEN TURN LEFT INTO D1633 NOMDWESHU UP TO EMVUTSHINI NEXT TO MVUTSHINI TRIBAL AUTHORITY ALL PICK AND DROP AND RETURN WITH PASSENGERS USING THE SAME ROUTE.
12.21	KZPRERC2791003 - DOLWANE TO NTINGWE FROM DOLWANE TAXI RANK TURN LEFT INTO P16/3 TURN RIGHT INTO P90 GO STRAIGHT PASS MACHANCA THEN TURN RIGHT INTO D1572 STRAIGHT UP TO NTINGWE NEXT TO NTINGWE TRIBAL AUTHORITY ALL PICK AND DROP AND RETURN WITH PASSENGERS USING THE SAME ROUTE.
12.22	KZPRERC2791052 - DOLWANE TO MACHANCA FROM DOLWANE TAXI RANK TURN LEFT INTO P16/2 TURN RIGHT D879 PASS EZIMPISINI UP TO MACHANCA NEXT TO THANDANANI STORE PICK AND DROP AND RETURN WITH PASSENGERS USING THE SAME ROUTE.
12.23	KZPRERC2791101 - DOLWANE TO KHOMBE FROM DOLWANE TAXI RANK TURN LEFT INTO P16/3 STRAIGHT PICK AND DROP UP TO EKOMBE HOSPITAL AND RETURN WITH PASSENGERS USING THE SAME ROUTE.
12.24	KZPRERC2791150 - DOLWANE TO ENTSHIZA FROM DOLWANE TAXI RANK TURN LEFT INTO P16/3 STRAIGHT PASS EKOMBE HOSPITAL THEN TURN LEFT INTO D1565 NTSHIZA ROAD PASS EZIMHLOPHE HALL, PUBLIC COMBINE SCHOOL STRAIGHT UP TO NTSHIZA ALL PICK AND DROP NEXT TO THEMBELA STORE AND RETURN WITH PASSENGERS USING THE SAME ROUTE.
12.25	KZPRERC2791199 - DOLWANE TO MABHUQWINI SPORTFIELD FROM DOLWANE TAXI RANK TURN LEFT INTO P16/3 STRAIGHT TURN RIGHT INTO D2298 PASS EZINKUNZINI UP TO MABHUQWINI SPORTGROUND AT KWAMDWELEDWELE STORE ALL PICK AND DROP AND RETURN WITH PASSENGERS USING THE SAME ROUTE.
12.26	KZPRERC2791248 - DOLWANE TO JAMESDRIFT FROM DOLWANE TAXI RANK TURN RIGHT INTO P16/2 STRAIGHT UP TO JAMESDRIFT TAXI RANK PICK AND DROP AND RETURN WITH PASSENGERS USING THE SAME ROUTE.
12.27	KZPRERC2791297 - DOLWANE TO KRANSKOP (ALTERNATIVE) FROM DOLWANE TAXI RANK TURN RIGHT INTO P16/2 STRAIGHT UP TO D878 TURN LEFT INTO KHOMFINI BREACH, NHLOSHANA VILLAGE TURN RIGHT INTO L1864, TURN LEFT INTO P17 STRAIGHT THEN TURN LEFT INTO R74 UP TO KRANSKOP AND RETURN WITH PASSENGERS USING THE SAME ROUTE.



transport

Department:
Transport
Province of KwaZulu-Natal

GAZETTE

LGKZNG27-2023-OCT

REGION: ALL

1)	Application Number: APP0151965	2)	Gazette Number: LGKZNG27-2023-OCT
3)	Applicant: QC SIKHAKHANE ID NO. 6812310652088 Association: BHEKISIZWE TAXI ASSOCIATION	4)	Applicant Address: P.O. BOX 37202 NKANDLA 3855
5)	Existing Licence Holder: NOT APPLICABLE ID NO. NOT APPLICABLE	6)	Existing Licence Holder Address: NOT APPLICABLE
7)	Type of application: NEW OPERATING LICENCE	8)	Operating Licence Number: NOTAVAILABLE
9)	Vehicle Type: MINIBUS	10)	1 X 15 (SEATED) + 0 (STANDING)
11)	Region: KING CETSHWAYO		
12.1	2207EP1205GJ10121271 - NKANDLA TO JOHANNESBURG CBD FROM DOLWANE (NKANDLA) TAXI RANK TAKE P16/2 & P16/3 ROAD, TO R55, TURN LEFT TO R48, THEN LEFT TO R68 IN NQUTHU TO BLOOD RIVER STREET, INTO R34, UTRECHT CONTINUE TO STOP STREET, TURN RIGHT INTO R23 VOLKSRUST ROAD, INTO LAINGNEK STREET, TURN LEFT INTO JOUBERT STREET, RIGHT AGAIN INTO PIENAAR STREET IN VOLKSRUST, CONTINUE ALONG R23, INTO BOTHA STREET, RIGHT ON LOMBARD STREET, LEFT TO R23, PASS ON KROGH STREET, IN STANDERTON, CONTINUE ON R23, PASS GREYLINGSTAD, BALFOUR, TURNING RIGHT INTO N3, CONTINUE LEFT INTO M2 WEST, SET DOWN PASSENGERS, RIGHT INTO MAIN REEF ROAD, TURNING LEFT ON THE SAME STREET, JOIN JOHN PAGE ROAD, INTO JEPPE STATION, TURN LEFT INTO COMMISSIONER STREET SET DOWN PASSENGERS, CONTINUE TURN RIGHT INTO VON WIELLIGH, SET DOWN PASSENGERS, CONTINUE TURN LEFT INTO PLEIN STREET, SET DOWN PASSENGERS, CONTINUE TURN RIGHT INTO RISSIK STREET, SET DOWN PASSENGERS, CONTINUE TURN RIGHT INTO DE VILERS STREET, SET DOWN PASSENGERS, CONTINUE INTO PARK CITY IN THE MUNICIPALITY OF JOHANNESBURG FROM PARK CITY ON THE DE VILLIERS, TURN LEFT INTO HARRISON STREET, CONTINUE TURN LEFT INTO MARKET STREET, CONTINUE TURN RIGHT INTO JOHN PAGE INTO MAIN REEF TURN INTO M2, CONTINUE LEFT INTO FREEWAY, CONTINUE SAME ROUTE AS ON THE FORWARD JOURNEY.		
12.2	2207EP22068T10121256 - DOLWANE TO PIETERMARITZBURG FROM (NKANDLA) DOLWANE TAXI RANK, TURN RIGHT ON P16/2, PICK UP AND SET DOWN, TO JOHNSON'S DRIFT UP TO KRANSKOP, PICK UP ON THE STOP SIGN, TURN RIGHT SET DOWN TO JOIN R74, GO (RESTRICTED FROM PICKING UP AND SETTING DOWN) PASS KRANSKOP, BEFORE GREYTOWN, TURN LEFT TO JOIN R33, GO AHEAD TO PASS MISAPH, AT THE STOP SIGN TURN LEFT TO JOIN R33 AND GREYTOWN ROAD, BHAMBATHA ROAD, JUST BEFORE ENTERING THE TOWN (PIETERMARITZBURG), TURN RIGHT TO MASUKWANE TAXI RANK AND NOT RETURN TRIP.		
12.3	2207EP2206LS10121257 - DOLWANE TO DURBAN FROM (NKANDLA) DOLWANE TAXI RANK, TURN RIGHT O JOIN R16/2, DOWN TO JOHNSON'S DRIFT UP TO KRANSKOP, ON THE STOP SIGN TURN RIGHT TO JOIN R74, PASS KRANSKOP, DOWN TO STANGER, PASS STANGER AND KEEP LEFT TO JOIN N2 TO DURBAN, TURN LEFT TO JOIN VICTORY STREET, TURN LEFT TO JOIN MARKET STREET, TURN LEFT TO MARKET TAXI RANK AND RETURN		
12.4	2207EP2206Y410121267 - DOLWANE TO MELMOTH FROM DOLWANE TAXI RANK, TURN LEFT TO JOIN P16/2, PICK UP AND SET DOWN PASSENGERS, GO AHEAD TILL Y-JUNCTION, WRITTEN QUDENI AND NQUTU, PICK UP AND SET DOWN PASSENGERS, TAKE THE RIGHT HAND TO JOIN P90, GO DOWN AND CROSS NSUZE BRIDGE, PICK UP AND SET DOWN PASSENGERS, GO AND PASS VULEKA, GO AHEAD AGAIN TILL STOP SIGN, TURN LEFT TO JOIN R68, GO ON AND CROSS MHLATHUZE BRIDGE, SET DOWN PASSENGERS, GO PASS KTAZA, STRAIGHT ON TILL STOP SIGN, TURN RIGHT TO JOIN R34, FROM ULUNDI, SET DOWN PASSENGERS, GO STRAIGHT TILL PASS GARAGE, TURN LEFT ON VICTORIA STREET, TURN LEFT AGAIN INTO MELMOTH TAXI RANK.		
12.5	2207EP2206YH10121270 - 8.DOLWANE TO ULUNDI. FROM (NKANDLA) DOLWANE TAXI RANK, TURN LEFT TO JOIN P16/2, PICK UP AND SET DOWN PASSENGERS, GO ON TILL Y-JUNCTION WRITTEN QUDENI AND NQUTU, PICK UP AND SET DOWN PASSENGERS, TAKE THE RIGHT HAND TO JOIN P90, PICK UP AND SET DOWN PASSENGERS, GO DOWN TILL NSUZE BRIDGE, GO ON AND PASS VULEKA TILL STOP SIGN, SET DOWN PASSENGERS ONLY, TURN LEFT TO JOIN P50/3, DRIVE 1KM, TURN RIGHT TO JOIN R68, GO ON AND CROSS MHLATHUZE BRIDGE, SET DOWN PASS KATAZA, JUST AFTER KATAZA, TURN LEFT, GO STRAIGHT PASS MTHONJANENI LODGE TILL STOP SIGN, TURN LEFT TO JOIN R66, GO DOWN TURN RIGHT TILL UNDER RAILWAY BRIDGE, TURN RIGHT TO ULUNDI TAXI RANK AND NO RETURN TRIPS.		
12.6	2207EP22071T10121260 - DOLWANE TO ESHOWE FROM (NKANDLA) DOLWANE TAXI RANK, TURN RIGHT TO JOIN P16/3, SET DOWN, PICK UP PASSENGERS, JUST BEFORE JOHNSONS DRIFT BRIDGE, TURN LEFT TO JOIN P15, PICK UP AND SET DOWN PASSENGERS, GO AHEAD TILL NSUZE BRIDGE, PICK AND SET DOWN PASSENGERS, CROSS IT UP TO LINDELA, AT THE STOP SIGN, SET DOWN PASSENGERS ONLY, RIGHT ON P15, GO AHEAD TILL STOP SIGN P50/2, TURN RIGHT, GO STRAIGHT AND PASS GEORGE HOTEL AT ESHOWE, TAKE LEFT TO ESHOWE TAXI RANK AND RETURN.		
12.7	2207EP2207EP00121259 - DOLWANE TO NKANDLA FROM (NKANDLA) DOLWANE TAXI RANK, TURN LEFT TO JOIN PICK UP AND SET DOWN PASSENGERS P16/2, GO AHEAD TILL Y-JUNCTION, WRITTEN QUDENI AND NQUTU, TAKE THE RIGHT HAND, JOIN P90, PICK UP AND SET DOWN PASSENGERS, GO ON TILL NSUZE BRIDGE, NO PICK UP AND SET DOWN, CROSS IT GO ON AND PASS VULEKA ON THE TARRERD ROAD TILL STOP SIGN, TURN RIGHT TO JOIN P50/3, GO STRAIGHT TO TOWN PASS POLICE STATION, TURN RIGHT TO NKANDLA TAXI RANK AND RETURN		
12.8	2207EP2207GY10121268 - DOLWANE TO NQUTU FROM (NKANDLA) DOLWANE TAXI RANK, TURN LEFT TO JOIN P16/2, PICK UP SET DOWN GO ON THE Y-JUNCTION, WRITTEN QUDENI AND NQUTU, TAKE THE LEFT HAND TO JOIN P16/3, PICK UP AND SET DOWN PASSENGERS, DRIVE ON TO PASS EKOMBE POLICE STATION AND HOSPITAL, PASS QUDENI TAXI RANK, PASS MACHUWNINI CLINIC, UP TO SLUTSHANA PICK UP AND SET DOWN PASSENGERS, ON THE STOP SIGN TURN LEFT TO JOIN R68, SET DOWN PASSENGERS AND GO STRAIGHT TO NQUTU, AT THE 4 WAY STOP, TURN RIGHT TO SET DOWN PASSENGERS, TURN LEFT TO NQUTU TAXI RANK AND RETURN THE SAME AS ABOVE.		
12.9	2207EP2207KA10121258 - DOLWANE TO KRANSKOP FROM (NKANDLA) DOLWANE TAXI RANK, TURN RIGHT TO JOIN R16/2, PICK UP AND SET DOWN PASSENGERS TO JOHNSONS DRIFT, PICK UP AND SET DOWN PASSENGERS, CROSS THE TUGELA BRIDGE, GO UP AND PASS GCOTHOYI, PICK UP AND SET DOWN PASSENGERS, TILL TO KRANSKOP, AT THE STOP SIGN TURN RIGHT TO KRANSKOP TAXI RANK AND RETURN		
12.10	KZPRERC2790464 - DOLWANE TO GREYTOWN (ALTERNATIVE) FROM DOLWANE TAXI RANK TURN LEFT INTO P16/3 GO STRAIGHT PICK AND DROP PASS JAMESON DRIFT GO STRAIGHT WITH P16/3, TURN RIGHT INTO KRANSKOP ROAD, AND TURN RIGHT INTO R74 STRAIGHT UP TO GREYTOWN TAXI RANK.		
12.11	KZPRERC2790513 - DOLWANE TO GREYTOWN FROM DOLWANE TAXI RANK TURN RIGHT INTO P16/2 TO D878 STRAIGHT TURN LEFT INTO KHOMFINI BREACH, NHLOSHANA VILLAGE TURN RIGHT INTO L1864 TURN LEFT INTO P17 STRAIGHT TURN RIGHT INTO R74 UP TO GREYTOWN DROP OFF AND RETURN WITH PASSENGERS USING THE SAME ROUTES.		
12.12	KZPRERC2790562 - DOLWANE TO TUGELA FERRY FROM DOLWANE TAXI RANK TURN RIGHT INTO P16/2 RIGHT INTO D878 STRAIGHT PASS MFONGOSI, NHLOSHANA THEN TURN RIGHT INTO L1864 GO STRAIGHT AND TURN RIGHT AGAIN INTO P17 STRIAIGHT UP TO TUGELA FERRY TAXI RANK DROP OFF AND RETURN WITH PASSENGERS USING THE SAME ROUTE.		



transport

Department:
Transport
Province of KwaZulu-Natal

GAZETTE

LGKZNG27-2023-OCT

REGION: ALL

12.13	KZPRERC2790611 - DOLWANE TO EMPANGENI FROM DOLWANE TAXI RANK TURN RIGHT INTO P16/3 TURN RIGHT INTO P90 GO DOWN NSUZE RIVER PASS VULEKA STRAIGHT UP TO STOP SIGN, TURN LEFT INTO P50/3 TURN RIGHT INTO R68/P226 GO STRAIGHT AND JOIN ON THE RIGHT HAND SIDE INTO R66 STRAIGHT DOWN PASS ENKWALINI TURN LEFT INTO R34 UP TO A-RANK TAXI RANK DROP OFF AND RETURN WITH PASSENGERS USING THE SAME ROUTE.
12.14	KZPRERC2790660 - DOLWANE TO PHOLELA FROM DOLWANE TAXI RANK TURN LEFT INTO P16/3 TURN RIGHT INTO D878 TURN LEFT INTO L1634 UP TO PHOLELA TURN LEFT INTO P16/3, TURN LEFT INTO P16/3 AND TURN RIGHT INTO D878 TURN LEFT INTO L1634 UP TO PHOLELA NEXT TO GOLOZELA HIGH SCHOOL ALL PICK AND DROP AND RETURN WITH PASSENGERS USING THE SAME ROUTE.
12.15	KZPRERC2790709 - DOLWANE TO DINA FROM DOLWANE TAXI RANK TURN RIGHT INTO P16/2 TURN RIGHT INTO D878 PASS MFONGOSI, NHLOSHANA UP TO DINA NTULI NEXT TO BIZIMALI HIGH SCHOOL PICK AND DROP AND RETURN WITH PASSENGERS USING THE SAME ROUTE.
12.16	KZPRERC2790758 - DOLWANE TO SHOBALenyathi FROM DOLWANE TAXI RANK TURN LEFT INTO P16/2 TURN LEFT INTO D1566 STRAIGHT PICK AND DROP UP TO SHOBALenyathi NEXT TO ZAMAZAMA TRADING STORE AND RETURN WITH PASSENGERS USING THE SAME ROUTE.
12.17	KZPRERC2790807 - DOLWANE TO QHUDENI FROM DOLWANE TAXI RANK TURN LEFT INTO P16/3 PASS EKHOMBE PICK AND DROP UP TO QHUDENI NEXT TO NGWEKAZI HIGH SCHOOL AND RETURN WITH PASSENGERS USING THE SAME ROUTE.
12.18	KZPRERC2790856 - DOLWANE TO NKANDLA FROM DOLWANE TAXI RANK TURN LEFT INTO P16/3 PASS EKHOMBE PICK AND DROP PASS BALOYI RIGHT INTO P707 PASS NSUZE, SKHALENI, SEBOMBU, TURN RIGHT INTO P50,3 UP TO NKANDLA TAXI RANK ALL PICK AND DROP AND RETURN WITH PASSENGERS USING THE SAME ROUTE.
12.19	KZPRERC2790905 - DOLWANE TO MFONGOSI FROM DOLWANE TAXI RANK TURN RIGHT INTO P16/2 TURN RIGHT INTO D878 GO STRAIGHT UP TO MFONGOSI ALL PICK AND DROP NEXT TO MFONGOSI PRIMARY SCHOOL AND RETURN WITH PASSENGERS USING THE SAME ROUTE.
12.20	KZPRERC2790954 - DOLWANE TO EMVUTSHINI FROM DOLWANE TAXI RANK TURN LEFT INTO P16/3 TURN RIGHT INTO P90 GO STRAIGHT PASS MACHANCA THEN TURN LEFT INTO D1633 NOMDWESHU UP TO EMVUTSHINI NEXT TO MVUTSHINI TRIBAL AUTHORITY ALL PICK AND DROP AND RETURN WITH PASSENGERS USING THE SAME ROUTE.
12.21	KZPRERC2791003 - DOLWANE TO NTINGWE FROM DOLWANE TAXI RANK TURN LEFT INTO P16/3 TURN RIGHT INTO P90 GO STRAIGHT PASS MACHANCA THEN TURN RIGHT INTO D1572 STRAIGHT UP TO NTINGWE NEXT TO NTINGWE TRIBAL AUTHORITY ALL PICK AND DROP AND RETURN WITH PASSENGERS USING THE SAME ROUTE.
12.22	KZPRERC2791052 - DOLWANE TO MACHANCA FROM DOLWANE TAXI RANK TURN LEFT INTO P16/2 TURN RIGHT D879 PASS EZIMPISINI UP TO MACHANCA NEXT TO THANDANANI STORE PICK AND DROP AND RETURN WITH PASSENGERS USING THE SAME ROUTE.
12.23	KZPRERC2791101 - DOLWANE TO KHOMBE FROM DOLWANE TAXI RANK TURN LEFT INTO P16/3 STRAIGHT PICK AND DROP UP TO EKOMBE HOSPITAL AND RETURN WITH PASSENGERS USING THE SAME ROUTE.
12.24	KZPRERC2791150 - DOLWANE TO ENTSHIZA FROM DOLWANE TAXI RANK TURN LEFT INTO P16/3 STRAIGHT PASS EKOMBE HOSPITAL THEN TURN LEFT INTO D1565 NTSHIZA ROAD PASS EZIMHLOPHE HALL, PUBLIC COMBINE SCHOOL STRAIGHT UP TO NTSHIZA ALL PICK AND DROP NEXT TO THEMBELA STORE AND RETURN WITH PASSENGERS USING THE SAME ROUTE.
12.25	KZPRERC2791199 - DOLWANE TO MABHUQWINI SPORTFIELD FROM DOLWANE TAXI RANK TURN LEFT INTO P16/3 STRAIGHT TURN RIGHT INTO D2298 PASS EZINKUNZINI UP TO MABHUQWINI SPORTGROUND AT KWAMDWELEDWELE STORE ALL PICK AND DROP AND RETURN WITH PASSENGERS USING THE SAME ROUTE.
12.26	KZPRERC2791248 - DOLWANE TO JAMESDRIFT FROM DOLWANE TAXI RANK TURN RIGHT INTO P16/2 STRAIGHT UP TO JAMESDRIFT TAXI RANK PICK AND DROP AND RETURN WITH PASSENGERS USING THE SAME ROUTE.
12.27	KZPRERC2791297 - DOLWANE TO KRANSKOP (ALTERNATIVE) FROM DOLWANE TAXI RANK TURN RIGHT INTO P16/2 STRAIGHT UP TO D878 TURN LEFT INTO KHOMFINI BREACH, NHLOSHANA VILLAGE TURN RIGHT INTO L1864, TURN LEFT INTO P17 STRAIGHT THEN TURN LEFT INTO R74 UP TO KRANSKOP AND RETURN WITH PASSENGERS USING THE SAME ROUTE.



transport

Department:
Transport
Province of KwaZulu-Natal

GAZETTE

LGKZNG27-2023-OCT

REGION: ALL

1) Application Number: APP0151967	2) Gazette Number: LGKZNG27-2023-OCT
3) Applicant: ZH NTULI ID NO. 7208295534087 Association: BHEKISIZWE TAXI ASSOCIATION	4) Applicant Address: P O BOX 140 KRANSKOP 3268
5) Existing Licence Holder: NOT APPLICABLE ID NO. NOT APPLICABLE	6) Existing Licence Holder Address: NOT APPLICABLE
7) Type of application: NEW OPERATING LICENCE	8) Operating Licence Number: NOTAVAILABLE
9) Vehicle Type: MINIBUS	10) 1 X 15 (SEATED) + 0 (STANDING)
11) Region: KING CETSHWAYO	
12.1	2207EP1205GJ10121271 - NKANDLA TO JOHANNESBURG CBD FROM DOLWANE (NKANDLA) TAXI RANK TAKE P16/2 & P16/3 ROAD, TO R55, TURN LEFT TO R48, THEN LEFT TO R68 IN NQUTHU TO BLOOD RIVER STREET, INTO R34, UTRECHT CONTINUE TO STOP STREET, TURN RIGHT INTO R23 VOLKSRUST ROAD, INTO LAINGNEK STREET, TURN LEFT INTO JOUBERT STREET, RIGHT AGAIN INTO PIENAAR STREET IN VOLKSRUST, CONTINUE ALONG R23, INTO BOTHA STREET, RIGHT ON LOMBARD STREET, LEFT TO R23, PASS ON KROGH STREET, IN STANDERTON, CONTINUE ON R23, PASS GREYLINGSTAD, BALFOUR, TURNING RIGHT INTO N3, CONTINUE LEFT INTO M2 WEST, SET DOWN PASSENGERS, RIGHT INTO MAIN REEF ROAD, TURNING LEFT ON THE SAME STREET, JOIN JOHN PAGE ROAD, INTO JEPPE STATION, TURN LEFT INTO COMMISSIONER STREET SET DOWN PASSENGERS, CONTINUE TURN RIGHT INTO VON WIELLIGH, SET DOWN PASSENGERS, CONTINUE TURN LEFT INTO PLEIN STREET, SET DOWN PASSENGERS, CONTINUE TURN RIGHT INTO RISSIK STREET, SET DOWN PASSENGERS, CONTINUE TURN RIGHT INTO DE VILLIERS STREET, SET DOWN PASSENGERS, CONTINUE INTO PARK CITY IN THE MUNICIPALITY OF JOHANNESBURG FROM PARK CITY ON THE DE VILLIERS, TURN LEFT INTO HARRISON STREET, CONTINUE TURN LEFT INTO MARKET STREET, CONTINUE TURN RIGHT INTO JOHN PAGE INTO MAIN REEF TURN INTO M2, CONTINUE LEFT INTO FREEWAY, CONTINUE SAME ROUTE AS ON THE FORWARD JOURNEY.
12.2	2207EP22068T10121256 - DOLWANE TO PIETERMARITZBURG FROM (NKANDLA) DOLWANE TAXI RANK, TURN RIGHT ON P16/2, PICK UP AND SET DOWN, TO JOHNSON'S DRIFT UP TO KRANSKOP, PICK UP ON THE STOP SIGN, TURN RIGHT SET DOWN TO JOIN R74, GO (RESTRICTED FROM PICKING UP AND SETTING DOWN) PASS KRANSKOP, BEFORE GREYTOWN, TURN LEFT TO JOIN R33, GO AHEAD TO PASS MISAPH, AT THE STOP SIGN TURN LEFT TO JOIN R33 AND GREYTOWN ROAD, BHAMBATHA ROAD, JUST BEFORE ENTERING THE TOWN (PIETERMARITZBURG), TURN RIGHT TO MASUKWANE TAXI RANK AND NOT RETURN TRIP.
12.3	2207EP2206LS10121257 - DOLWANE TO DURBAN FROM (NKANDLA) DOLWANE TAXI RANK, TURN RIGHT O JOIN R16/2, DOWN TO JOHNSON'S DRIFT UP TO KRANSKOP, ON THE STOP SIGN TURN RIGHT TO JOIN R74, PASS KRANSKOP, DOWN TO STANGER, PASS STANGER AND KEEP LEFT TO JOIN N2 TO DURBAN, TURN LEFT TO JOIN VICTORY STREET, TURN LEFT TO JOIN MARKET STREET, TURN LEFT TO MARKET TAXI RANK AND RETURN
12.4	2207EP2206Y410121267 - DOLWANE TO MELMOTH FROM DOLWANE TAXI RANK, TURN LEFT TO JOIN P16/2, PICK UP AND SET DOWN PASSENGERS, GO AHEAD TILL Y-JUNCTION, WRITTEN QUDENI AND NQUTU, PICK UP AND SET DOWN PASSENGERS, TAKE THE RIGHT HAND TO JOIN P90, GO DOWN AND CROSS NSUZE BRIDGE, PICK UP AND SET DOWN PASSENGERS, GO AND PASS VULEKA, GO AHEAD AGAIN TILL STOP SIGN, TURN LEFT TO JOIN R68, GO ON AND CROSS MHLATHUZE BRIDGE, SET DOWN PASSENGERS, GO PASS KTAZA, STRAIGHT ON TILL STOP SIGN, TURN RIGHT TO JOIN R34, FROM ULUNDI, SET DOWN PASSENGERS, GO STRAIGHT TILL PASS GARAGE, TURN LEFT ON VICTORIA STREET, TURN LEFT AGAIN INTO MELMOTH TAXI RANK.
12.5	2207EP2206YH10121270 - 8.DOLWANE TO ULUNDI. FROM (NKANDLA) DOLWANE TAXI RANK, TURN LEFT TO JOIN P16/2, PICK UP AND SET DOWN PASSENGERS, GO ON TILL Y-JUNCTION WRITTEN QUDENI AND NQUTU, PICK UP AND SET DOWN PASSENGERS, TAKE THE RIGHT HAND TO JOIN P90, PICK UP AND SET DOWN PASSENGERS, GO DOWN TILL NSUZE BRIDGE, GO ON AND PASS VULEKA TILL STOP SIGN, SET DOWN PASSENGERS ONLY, TURN LEFT TO JOIN P50/3, DRIVE 1KM, TURN RIGHT TO JOIN R68, GO ON AND CROSS MHLATHUZE BRIDGE, SET DOWN PASS KATAZA, JUST AFTER KATAZA, TURN LEFT, GO STRAIGHT PASS MTHONJANENI LODGE TILL STOP SIGN, TURN LEFT TO JOIN R66, GO DOWN TURN RIGHT TILL UNDER RAILWAY BRIDGE, TURN RIGHT TO ULUNDI TAXI RANK AND NO RETURN TRIPS.
12.6	2207EP2207T10121260 - DOLWANE TO ESHOWE FROM (NKANDLA) DOLWANE TAXI RANK, TURN RIGHT TO JOIN P16/3, SET DOWN, PICK UP PASSENGERS, JUST BEFORE JOHNSONS DRIFT BRIDGE, TURN LEFT TO JOIN P15, PICK UP AND SET DOWN PASSENGERS, GO AHEAD TILL NSUZE BRIDGE, PICK UP AND SET DOWN PASSENGERS, CROSS IT UP TO LINDELA, AT THE STOP SIGN, SET DOWN PASSENGERS ONLY, RIGHT ON P15, GO AHEAD TILL STOP SIGN P50/2, TURN RIGHT, GO STRAIGHT AND PASS GEORGE HOTEL AT ESHOWE, TAKE LEFT TO ESHOWE TAXI RANK AND RETURN.
12.7	2207EP2207EP00121259 - DOLWANE TO NKANDLA FROM (NKANDLA) DOLWANE TAXI RANK, TURN LEFT TO JOIN PICK UP AND SET DOWN PASSENGERS P16/2, GO AHEAD TILL Y-JUNCTION, WRITTEN QUDENI AND NQUTU, TAKE THE RIGHT HAND, JOIN P90, PICK UP AND SET DOWN PASSENGERS, GO ON TILL NSUZE BRIDGE, NO PICK UP AND SET DOWN, CROSS IT GO ON AND PASS VULEKA ON THE TARRED ROAD TILL STOP SIGN, TURN RIGHT TO JOIN P50/3, GO STRAIGHT TO TOWN PASS POLICE STATION, TURN RIGHT TO NKANDLA TAXI RANK AND RETURN
12.8	2207EP2207GY10121268 - DOLWANE TO NQUTU FROM (NKANDLA) DOLWANE TAXI RANK, TURN LEFT TO JOIN P16/2, PICK UP SET DOWN GO ON THE Y-JUNCTION, WRITTEN QUDENI AND NQUTU, TAKE THE LEFT HAND TO JOIN P16/3, PICK UP AND SET DOWN PASSENGERS, DRIVE ON TO PASS EKOMBE POLICE STATION AND HOSPITAL, PASS QUDENI TAXI RANK, PASS MACHUWNINI CLINIC, UP TO SLUTSHANA PICK UP AND SET DOWN PASSENGERS, ON THE STOP SIGN TURN LEFT TO JOIN R68, SET DOWN PASSENGERS AND GO STRAIGHT TO NQUTU, AT THE 4 WAY STOP, TURN RIGHT TO SET DOWN PASSENGERS, TURN LEFT TO NQUTU TAXI RANK AND RETURN THE SAME AS ABOVE.
12.9	2207EP2207KA10121258 - DOLWANE TO KRANSKOP FROM (NKANDLA) DOLWANE TAXI RANK, TURN RIGHT TO JOIN R16/2, PICK UP AND SET DOWN PASSENGERS TO JOHNSONS DRIFT, PICK UP AND SET DOWN PASSENGERS, CROSS THE TUGELA BRIDGE, GO UP AND PASS GCOTHOYI, PICK UP AND SET DOWN PASSENGERS, TILL TO KRANSKOP, AT THE STOP SIGN TURN RIGHT TO KRANSKOP TAXI RANK AND RETURN
12.10	KZPRERC2790464 - DOLWANE TO GREYTOWN (ALTERNATIVE) FROM DOLWANE TAXI RANK TURN LEFT INTO P16/3 GO STRAIGHT PICK AND DROP PASS JAMESON DRIFT GO STRAIGHT WITH P16/3, TURN RIGHT INTO KRANSKOP ROAD, AND TURN RIGHT INTO R74 STRAIGHT UP TO GREYTOWN TAXI RANK.
12.11	KZPRERC2790513 - DOLWANE TO GREYTOWN FROM DOLWANE TAXI RANK TURN RIGHT INTO P16/2 TO D878 STRAIGHT TURN LEFT INTO KHOMFINI BREACH, NHLOSHANA VILLAGE TURN RIGHT INTO L1864 TURN LEFT INTO P17 STRAIGHT TURN RIGHT INTO R74 UP TO GREYTOWN DROP OFF AND RETURN WITH PASSENGERS USING THE SAME ROUTES.
12.12	KZPRERC2790562 - DOLWANE TO TUGELA FERRY FROM DOLWANE TAXI RANK TURN RIGHT INTO P16/2 RIGHT INTO D878 STRAIGHT PASS MFONGOSI, NHLOSHANA THEN TURN RIGHT INTO L1864 GO STRAIGHT AND TURN RIGHT AGAIN INTO P17 STRAIGHT UP TO TUGELA FERRY TAXI RANK DROP OFF AND RETURN WITH PASSENGERS USING THE SAME ROUTE.



transport

Department:
Transport
Province of KwaZulu-Natal

GAZETTE

LGKZNG27-2023-OCT

REGION: ALL

12.13	KZPRERC2790611 - DOLWANE TO EMPANGENI FROM DOLWANE TAXI RANK TURN RIGHT INTO P16/3 TURN RIGHT INTO P90 GO DOWN NSUZE RIVER PASS VULEKA STRAIGHT UP TO STOP SIGN, TURN LEFT INTO P50/3 TURN RIGHT INTO R68/P226 GO STRAIGHT AND JOIN ON THE RIGHT HAND SIDE INTO R66 STRAIGHT DOWN PASS ENKWALINI TURN LEFT INTO R34 UP TO A-RANK TAXI RANK DROP OFF AND RETURN WITH PASSENGERS USING THE SAME ROUTE.
12.14	KZPRERC2790660 - DOLWANE TO PHOLELA FROM DOLWANE TAXI RANK TURN LEFT INTO P16/3 TURN RIGHT INTO D878 TURN LEFT INTO L1634 UP TO PHOLELA TURN LEFT INTO P16/3, TURN LEFT INTO P16/3 AND TURN RIGHT INTO D878 TURN LEFT INTO L1634 UP TO PHOLELA NEXT TO GOLOZELA HIGH SCHOOL ALL PICK AND DROP AND RETURN WITH PASSENGERS USING THE SAME ROUTE.
12.15	KZPRERC2790709 - DOLWANE TO DINA FROM DOLWANE TAXI RANK TURN RIGHT INTO P16/2 TURN RIGHT INTO D878 PASS MFONGOSI, NHLOSHANA UP TO DINA NTULI NEXT TO BIZIMALI HIGH SCHOOL PICK AND DROP AND RETURN WITH PASSENGERS USING THE SAME ROUTE.
12.16	KZPRERC2790758 - DOLWANE TO SHOBALenyathi FROM DOLWANE TAXI RANK TURN LEFT INTO P16/2 TURN LEFT INTO D1566 STRAIGHT PICK AND DROP UP TO SHOBALenyathi NEXT TO ZAMAZAMA TRADING STORE AND RETURN WITH PASSENGERS USING THE SAME ROUTE.
12.17	KZPRERC2790807 - DOLWANE TO QHUDENI FROM DOLWANE TAXI RANK TURN LEFT INTO P16/3 PASS EKHOME PICK AND DROP UP TO QHUDENI NEXT TO NGWEKAZI HIGH SCHOOL AND RETURN WITH PASSENGERS USING THE SAME ROUTE.
12.18	KZPRERC2790856 - DOLWANE TO NKANDLA FROM DOLWANE TAXI RANK TURN LEFT INTO P16/3 PASS EKHOME PICK AND DROP PASS BALOYI RIGHT INTO P707 PASS NSUZE, SKHALENI, SEBOMBU, TURN RIGHT INTO P50,3 UP TO NKANDLA TAXI RANK ALL PICK AND DROP AND RETURN WITH PASSENGERS USING THE SAME ROUTE.
12.19	KZPRERC2790905 - DOLWANE TO MFONGOSI FROM DOLWANE TAXI RANK TURN RIGHT INTO P16/2 TURN RIGHT INTO D878 GO STRAIGHT UP TO MFONGOSI ALL PICK AND DROP NEXT TO MFONGOSI PRIMARY SCHOOL AND RETURN WITH PASSENGERS USING THE SAME ROUTE.
12.20	KZPRERC2790954 - DOLWANE TO EMVUTSHINI FROM DOLWANE TAXI RANK TURN LEFT INTO P16/3 TURN RIGHT INTO P90 GO STRAIGHT PASS MACHANCA THEN TURN LEFT INTO D1633 NOMDWESHU UP TO EMVUTSHINI NEXT TO MVUTSHINI TRIBAL AUTHORITY ALL PICK AND DROP AND RETURN WITH PASSENGERS USING THE SAME ROUTE.
12.21	KZPRERC2791003 - DOLWANE TO NTINGWE FROM DOLWANE TAXI RANK TURN LEFT INTO P16/3 TURN RIGHT INTO P90 GO STRAIGHT PASS MACHANCA THEN TURN RIGHT INTO D1572 STRAIGHT UP TO NTINGWE NEXT TO NTINGWE TRIBAL AUTHORITY ALL PICK AND DROP AND RETURN WITH PASSENGERS USING THE SAME ROUTE.
12.22	KZPRERC2791052 - DOLWANE TO MACHANCA FROM DOLWANE TAXI RANK TURN LEFT INTO P16/2 TURN RIGHT D879 PASS EZIMPISINI UP TO MACHANCA NEXT TO THANDANANI STORE PICK AND DROP AND RETURN WITH PASSENGERS USING THE SAME ROUTE.
12.23	KZPRERC2791101 - DOLWANE TO KHOMBE FROM DOLWANE TAXI RANK TURN LEFT INTO P16/3 STRAIGHT PICK AND DROP UP TO EKOMBE HOSPITAL AND RETURN WITH PASSENGERS USING THE SAME ROUTE.
12.24	KZPRERC2791150 - DOLWANE TO ENTSHIZA FROM DOLWANE TAXI RANK TURN LEFT INTO P16/3 STRAIGHT PASS EKOMBE HOSPITAL THEN TURN LEFT INTO D1565 NTSHIZA ROAD PASS EZIMHLOPHE HALL, PUBLIC COMBINE SCHOOL STRAIGHT UP TO NTSHIZA ALL PICK AND DROP NEXT TO THEMBELA STORE AND RETURN WITH PASSENGERS USING THE SAME ROUTE.
12.25	KZPRERC2791199 - DOLWANE TO MABHUQWINI SPORTFIELD FROM DOLWANE TAXI RANK TURN LEFT INTO P16/3 STRAIGHT TURN RIGHT INTO D2298 PASS EZINKUNZINI UP TO MABHUQWINI SPORTGROUND AT KWAMDWELEDWELE STORE ALL PICK AND DROP AND RETURN WITH PASSENGERS USING THE SAME ROUTE.
12.26	KZPRERC2791248 - DOLWANE TO JAMESDRIFT FROM DOLWANE TAXI RANK TURN RIGHT INTO P16/2 STRAIGHT UP TO JAMESDRIFT TAXI RANK PICK AND DROP AND RETURN WITH PASSENGERS USING THE SAME ROUTE.
12.27	KZPRERC2791297 - DOLWANE TO KRANSKOP (ALTERNATIVE) FROM DOLWANE TAXI RANK TURN RIGHT INTO P16/2 STRAIGHT UP TO D878 TURN LEFT INTO KHOMFINI BREACH, NHLOSHANA VILLAGE TURN RIGHT INTO L1864, TURN LEFT INTO P17 STRAIGHT THEN TURN LEFT INTO R74 UP TO KRANSKOP AND RETURN WITH PASSENGERS USING THE SAME ROUTE.



transport

Department:
Transport
Province of KwaZulu-Natal

GAZETTE

LGKZNG27-2023-OCT

REGION: ALL

1) Application Number: APP0131429	2) Gazette Number: LGKZNG27-2023-OCT
3) Applicant: R NAIDOO ID NO. 7406015211081 Association: CHATSWORTH MINIBUS ASSOCIATION	4) Applicant Address: 276 FLORENCE NIGHTINGALE DRIVE WESTCLIFF CHATSWORTH 4092
5) Existing Licence Holder: NOT APPLICABLE ID NO. NOT APPLICABLE	6) Existing Licence Holder Address: NOT APPLICABLE
7) Type of application: ADD AUTHORISATIONS/ROUTES	8) Operating Licence Number: LGKZN1203001733
9) Vehicle Type: MINIBUS	10) 1 X 13 (SEATED) + 0 (STANDING)
11) Region: NINGIZMU 2	
12.1	KZPRERC2937415 - RK KHAN HOSPITAL TO WESTMEAD FROM RK KHAN HOSPITAL RANK NO.80, INTO RK KHAN CIRCLE, TURN RIGHT PROCEED STRAIGHT INTO SHALLCROSS ROAD, TURN LEFT INTO HIGGINSON HIGHWAY NO PICK UPS, TURN RIGHT INTO HANS DETMAN HIGHWAY, TURN LEFT INTO M7, TURN RIGHT INTO JOSIAH GUMEDE ROAD, TURN LEFT INTO OTTO VOLEK, TURN INTO QHASHANA KHUZWAYO STREET, TURN RIGHT INTO CROMPTON STREET, TURN RIGHT INTO JOSHUA GUMEDE STREET, INTO RICHMOND ROAD, INTO HENRY PENNINGTON ROAD AND THEN TURN RIGHT INTO ALEXANDRA DRIVE, TURN LEFT INTO CLARK ROAD, TURN LEFT INTO CIRCUIT AND THEN TURN LEFT INTO WESTMEAD ROAD AND RETURN BACK USING THE SAME ROAD.



transport

Department:
Transport
Province of KwaZulu-Natal

GAZETTE

LGKZNG27-2023-OCT

REGION: ALL

1) Application Number: APP0151970	2) Gazette Number: LGKZNG27-2023-OCT
3) Applicant: ZM MHLONGO ID NO. 7008245321084 Association: NKANDLA TAXI OWNERS ASSOCIATION	4) Applicant Address: P O BOX 7 NKANDLA 3855
5) Existing Licence Holder: NOT APPLICABLE ID NO. NOT APPLICABLE	6) Existing Licence Holder Address: NOT APPLICABLE
7) Type of application: NEW OPERATING LICENCE	8) Operating Licence Number: NOTAVAILABLE
9) Vehicle Type: MINIBUS	10) 1 X 15 (SEATED) + 0 (STANDING)
11) Region: KING CETSHWAYO	
12.1	2207EP1205GJ10053516 - NKANDLA TO JOHANNESBURG: FROM APPROVED TAXI RANK AT NKANDLA, INTO P50/3, INTO R34, PASS NQUTHU, UTRECHT, INTO N22, PASS VOLKRUST, STANDERTON, BULTO, TURN RIGHT INTO N3 AND PROCEED TO JOHANNESBURG, INTO TURN LEFT TO M2 MAIN ROAD AND TURN LEFT TO HARROW ROAD AND THEN TURN LEFT ANDERSON ROAD THEN TURN RIGHT INTO TROY STREET. PROCEED STRAIGHT TO PARK CITY TAXI RANK DIRECT AND RETURN ALONG WITH M2 ROAD TURN TO RISSIK STREET THEN STRAIGHT AND TURN RIGHT TO DEVILIERS STREET STRAIGHT TO PARK CITY TAXI RANK DIRECT AND RETURN.
12.2	2207EP2206LS10053524 - NKANDLA TO DURBAN: AS PER ROUTE TO ESHOWE ABOVE AND PROCEED INTO P226, INTO R34, INTO R66, INTO N2 AND PROCEED TO APPROVED TAXI RANK IN DURBAN AND RETURN. ALTERNATIVE ROUTE: AS PER ROUTE ABOVE, PROCEED INTO N2, PASS MANDENI, STANGER, TONGAAT AND PROCEED TO DURBAN TAXI RANK AND RETURN.
12.3	2207EP2206Y410053506 - NKANDLA TO MELMOTH FROM APPROVED TAXI RANK AT NAKANDLA INTO P50/3, INTO R34, INTO P50/2 AND PROCEED TO MELMOTH TAXI RANK RETURN.
12.4	2207EP2206YH10053507 - NKANDLA TO ULUNDI FROM APPROVED TAXI RANK AT NKANDLA INTO P50/3 R34, INTO R34, INTO R66 (P52/1) AND PROCEED TO ULUNDI TAXI RANK AND RETURN.
12.5	2207EP22071T10053508 - NKANDLA TO ESHOWE FROM APPROVED TAXI RANK AT NAKANDLA INTO P50/3 INTO R66 AND PROCEED TO ESHOWE TAXI RANK AND RETURN. ALTERNATIVE ROUTE: FROM APPROVED TAXI RANK AT NKANDLA INTO P50/3 INTO R34, INTO P50/2, INTO P50/1, TURN LEFT AND PROCEED TO ESHOWE TAXI RANK AND RETURN.
12.6	2207EP2207BP10053510 - NKANDLA TO DUNDEE FROM APPROVED TAXI RANK AT NKANDLA INTO P50/3, LEFT INTO R68, LEFT INTO R34, PROCEED TO DUNDEE TAXI RANK AND RETURN.
12.7	2207EP2207EP00053515 - NKANDLA TO KWA – DLOMO FROM APPROVED TAXI RANK AT NKANDLA, INTO P50/3, TURN LEFT TO P707, RIGHT INTO P708 AND PROCEED TO ENDUNGA STORE/CLINIC AXI RANK AND RETURN.
12.8	2207EP2207EP00053519 - NKANDLA TO FORT LOUIS FROM APPROVED TAXI RANK AT NKANDLA INTO P50/3, AND PROCEED TO FORT LOUIS TAXI RANK AND RETURN.
12.9	2207EP2207EP00053522 - NKANDLA TO VUMANHLAMVU FROM APPROVED TAXI RANK AT NKANDLA P50/3, TURN RIGHT AND PROCEED TO VUMANHLAMVU TAXI RANK AND RETURN.
12.10	2207EP2207EP00053523 - NKANDLA TO KWA-JELE FROM APPROVED TAXI RANK AT NKANDLA INTO P50/3, LEFT INTO P90 AND PROCEED TO KWA-JELE TAXI RANK TAXI RANK AND RETURN.
12.11	2207EP2207GY10053511 - NKANDLA TO NQUTHU FROM APPROVED TAXI RANK AT NKANDLA INTO P50/3, TURN LEFT INTO R34, RIGHT INTO R68, PROCEED TO NQUTHU TAXI RANK AND RETURN.
12.12	2207EP2207J510053512 - NKANDLA TO VRYHEID FROM APPROVED TAXI RANK AT NKANDLA INTO P50/3, TURN LEFT INTO R34, PASS NQUTHU, TURN RIGHT AND PROCEED TO VRYHEID TAXI RANK AND RETURN.
12.13	2207EP2207XJ10053509 - NKANDLA TO EMPANGENI FROM APPROVED TAXI RANK AT NKANDLA, INTO P50/3 R66, AND PROCEED TO EMPANGENI TAXI RANK AND RETURN.
12.14	KZPRERC2782281 - NKANDLA TO THALENI FROM NKANDLA TAXI RANK TURN RIGHT INTO P50/3 ALL PICK AND DROP TURN LEFT TO P707 PROCEED STRAIGHT, TURN LEFT TO P707 PROCEED STRAIGHT, TURN LEFT TO P708 PICK AND DROP AND PROCEED STRAIGHT THEN TURN RIGHT TO D2309 THALENI AND RETURN WITH PASSENGERS USING THE SAME ROUTE UP TO NKANDLA TAXI RANK.
12.15	KZPRERC2782330 - NKANDLA TO QHUDENI FROM NKANDLA TAXI RANK TURN LEFT INTO P50/3 AND PROCEED STRAIGHT, TURN LEFT INTO P707 PICK AND DROP AT MASANGWENI AMNYAMA, TURN LEFT INTO P16/3 TOWARDS QHUDENI AND TURN RIGHT TO QHUDENI TAXI RANK DROP OFF AND RETURN USING THE SAME ROUTE WITH PASSENGERS TO NKANDLA TAXI RANK.
12.16	KZPRERC2782379 - NKANDLA TO LINDELA FROM NKANDLA TAXI RANK TURN LEFT INTO P50/3 STRAIGHT TO NOAMANE, SIBHUDENI, CETSHWAYO, MAWANE ALONG ALL PICK AND DROP THEN TURN RIGHT TO LINDELA TAXI RANK AND RETURN TO NKANDLA TAXI RANK USING THE SAME ROUTE WITH PASSENGERS ALL PICK AND DROP.
12.17	KZPRERC2782428 - NKANDLA TO KHOTHAMANI FROM NKANDLA TAXI RANK TURN LEFT INTO P50/3 PROCEED STRAIGHT TO P707 STRAIGHT TO NDIKWE A/508 UP TO KHOTHAMANI TUCK SHOP AT UMNDUNDUZELI AREA AND RETURN WITH PASSENGERS USING THE SAME ROUTE TO NKANDLA TAXI RANK ALL PICK AND DROP.
12.18	KZPRERC2782477 - NKANDLA TO FORTLOUIS FROM NKANDLA TAXI RANK TURN LEFT INTO P50/3 STRAIGHT TURN LEFT INTO P707 PROCEED STRAIGHT TURN RIGHT INTO P708 STRAIGHT INTO FORTLOUIS AND RETURN WITH PASSENGERS TO NKANDLA TAXI RANK ALL PICK AND DROP.
12.19	KZPRERC2782526 - NKANDLA (KWADLOMO) TO MAGIDINI FROM NKANDLA TAXI RANK TURN RIGHT INTO P50/3 AT KWADLOMO ALL PICK AND DROP TURN LEFT TO P707 PROCEED STRAIGHT PICK AND DROP TURN RIGHT INTO P708 THEN TURN LEFT INTO D2229 UP TO MAGIDINI NEXT TO SBAHLE NGEMVELO SCHOOL AND RETURN WITH PASSENGERS USING THE SAME ROUTE TO NKANDLA TAXI RANK.
12.20	KZPRERC2782575 - NKANDLA (KWADLOMO) TO MABHUQHINI FROM NKANDLA TAXI RANK TURN RIGHT INTO P50/3, ALL PICK AND DROP KWADLOMO TURN LEFT INTO P707 PROCEED STRAIGHT TURN RIGHT INTO P708 PROCEED STRAIGHT TO BHACANE PICK AND DROP TURN LEFT INTO P16/3 MABHUQHINI NEXT TO KWAMQAPHELENI STORE AND RETURN WITH PASSENGERS USING THE SAME ROUTE PICK AND DROP UP TO NKANDLA TAXI RANK.



transport

Department:
Transport
Province of KwaZulu-Natal

GAZETTE

LGKZNG27-2023-OCT

REGION: ALL

1) Application Number: APP0152173	2) Gazette Number: LGKZNG27-2023-OCT
3) Applicant: RM KHUMALO ID NO. 6306245346080 Association: NKANDLA TAXI OWNERS ASSOCIATION	4) Applicant Address: P O BOX 259 NKANDLA 3855
5) Existing Licence Holder: NOT APPLICABLE ID NO. NOT APPLICABLE	6) Existing Licence Holder Address: NOT APPLICABLE
7) Type of application: NEW OPERATING LICENCE	8) Operating Licence Number: NOTAVAILABLE
9) Vehicle Type: MINIBUS	10) 1 X 15 (SEATED) + 0 (STANDING)
11) Region: KING CETSHWAYO	
12.1	2207EP1205GJ10053516 - NKANDLA TO JOHANNESBURG: FROM APPROVED TAXI RANK AT NKANDLA, INTO P50/3, INTO R34, PASS NQUTHU, UTRECHT, INTO N22, PASS VOLKRUST, STANDERTON, BULTO, TURN RIGHT INTO N3 AND PROCEED TO JOHANNESBURG, INTO TURN LEFT TO M2 MAIN ROAD AND TURN LEFT TO HARROW ROAD AND THEN TURN LEFT ANDERSON ROAD THEN TURN RIGHT INTO TROY STREET. PROCEED STRAIGHT TO PARK CITY TAXI RANK DIRECT AND RETURN ALONG WITH M2 ROAD TURN TO RISSIK STREET THEN STRAIGHT AND TURN RIGHT TO DEVILIERS STREET STRAIGHT TO PARK CITY TAXI RANK DIRECT AND RETURN.
12.2	2207EP2206LS10053524 - NKANDLA TO DURBAN: AS PER ROUTE TO ESHOWE ABOVE AND PROCEED INTO P226, INTO R34, INTO R66, INTO N2 AND PROCEED TO APPROVED TAXI RANK IN DURBAN AND RETURN. ALTERNATIVE ROUTE: AS PER ROUTE ABOVE, PROCEED INTO N2, PASS MANDENI, STANGER, TONGAAT AND PROCEED TO DURBAN TAXI RANK AND RETURN.
12.3	2207EP2206Y410053506 - NKANDLA TO MELMOTH FROM APPROVED TAXI RANK AT NAKANDLA INTO P50/3, INTO R34, INTO P50/2 AND PROCEED TO MELMOTH TAXI RANK RETURN.
12.4	2207EP2206YH10053507 - NKANDLA TO ULUNDI FROM APPROVED TAXI RANK AT NKANDLA INTO P50/3 R34, INTO R34, INTO R66 (P52/1) AND PROCEED TO ULUNDI TAXI RANK AND RETURN.
12.5	2207EP22071T10053508 - NKANDLA TO ESHOWE FROM APPROVED TAXI RANK AT NAKANDLA INTO P50/3 INTO R66 AND PROCEED TO ESHOWE TAXI RANK AND RETURN. ALTERNATIVE ROUTE: FROM APPROVED TAXI RANK AT NKANDLA INTO P50/3 INTO R34, INTO P50/2, INTO P50/1, TURN LEFT AND PROCEED TO ESHOWE TAXI RANK AND RETURN.
12.6	2207EP2207BP10053510 - NKANDLA TO DUNDEE FROM APPROVED TAXI RANK AT NKANDLA INTO P50/3, LEFT INTO R68, LEFT INTO R34, PROCEED TO DUNDEE TAXI RANK AND RETURN.
12.7	2207EP2207EP00053515 - NKANDLA TO KWA – DLOMO FROM APPROVED TAXI RANK AT NKANDLA, INTO P50/3, TURN LEFT TO P707, RIGHT INTO P708 AND PROCEED TO ENDUNGA STORE/CLINIC AXI RANK AND RETURN.
12.8	2207EP2207EP00053519 - NKANDLA TO FORT LOUIS FROM APPROVED TAXI RANK AT NKANDLA INTO P50/3, AND PROCEED TO FORT LOUIS TAXI RANK AND RETURN.
12.9	2207EP2207EP00053522 - NKANDLA TO VUMANHLAMVU FROM APPROVED TAXI RANK AT NKANDLA P50/3, TURN RIGHT AND PROCEED TO VUMANHLAMVU TAXI RANK AND RETURN.
12.10	2207EP2207EP00053523 - NKANDLA TO KWA-JELE FROM APPROVED TAXI RANK AT NKANDLA INTO P50/3, LEFT INTO P90 AND PROCEED TO KWA-JELE TAXI RANK TAXI RANK AND RETURN.
12.11	2207EP2207GY10053511 - NKANDLA TO NQUTHU FROM APPROVED TAXI RANK AT NKANDLA INTO P50/3, TURN LEFT INTO R34, RIGHT INTO R68, PROCEED TO NQUTHU TAXI RANK AND RETURN.
12.12	2207EP2207J510053512 - NKANDLA TO VRYHEID FROM APPROVED TAXI RANK AT NKANDLA INTO P50/3, TURN LEFT INTO R34, PASS NQUTHU, TURN RIGHT AND PROCEED TO VRYHEID TAXI RANK AND RETURN.
12.13	2207EP2207XJ10053509 - NKANDLA TO EMPANGENI FROM APPROVED TAXI RANK AT NKANDLA, INTO P50/3 R66, AND PROCEED TO EMPANGENI TAXI RANK AND RETURN.
12.14	KZPRERC2782281 - NKANDLA TO THALENI FROM NKANDLA TAXI RANK TURN RIGHT INTO P50/3 ALL PICK AND DROP TURN LEFT TO P707 PROCEED STRAIGHT, TURN LEFT TO P707 PROCEED STRAIGHT, TURN LEFT TO P708 PICK AND DROP AND PROCEED STRAIGHT THEN TURN RIGHT TO D2309 THALENI AND RETURN WITH PASSENGERS USING THE SAME ROUTE UP TO NKANDLA TAXI RANK.
12.15	KZPRERC2782330 - NKANDLA TO QHUDENI FROM NKANDLA TAXI RANK TURN LEFT INTO P50/3 AND PROCEED STRAIGHT, TURN LEFT INTO P707 PICK AND DROP AT MASANGWENI AMNYAMA, TURN LEFT INTO P16/3 TOWARDS QHUDENI AND TURN RIGHT TO QHUDENI TAXI RANK DROP OFF AND RETURN USING THE SAME ROUTE WITH PASSENGERS TO NKANDLA TAXI RANK.
12.16	KZPRERC2782379 - NKANDLA TO LINDELA FROM NKANDLA TAXI RANK TURN LEFT INTO P50/3 STRAIGHT TO NOAMANE, SIBHUDENI, CETSHWAYO, MAWANE ALONG ALL PICK AND DROP THEN TURN RIGHT TO LINDELA TAXI RANK AND RETURN TO NKANDLA TAXI RANK USING THE SAME ROUTE WITH PASSENGERS ALL PICK AND DROP.
12.17	KZPRERC2782428 - NKANDLA TO KHOTHAMANI FROM NKANDLA TAXI RANK TURN LEFT INTO P50/3 PROCEED STRAIGHT TO P707 STRAIGHT TO NDIKWE A/508 UP TO KHOTHAMANI TUCK SHOP AT UMDUNDUZELI AREA AND RETURN WITH PASSENGERS USING THE SAME ROUTE TO NKANDLA TAXI RANK ALL PICK AND DROP.
12.18	KZPRERC2782477 - NKANDLA TO FORTLOUIS FROM NKANDLA TAXI RANK TURN LEFT INTO P50/3 STRAIGHT TURN LEFT INTO P707 PROCEED STRAIGHT TURN RIGHT INTO P708 STRAIGHT INTO FORTLOUIS AND RETURN WITH PASSENGERS TO NKANDLA TAXI RANK ALL PICK AND DROP.
12.19	KZPRERC2782526 - NKANDLA (KWADLOMO) TO MAGIDINI FROM NKANDLA TAXI RANK TURN RIGHT INTO P50/3 AT KWADLOMO ALL PICK AND DROP TURN LEFT TO P707 PROCEED STRAIGHT PICK AND DROP TURN RIGHT INTO P708 THEN TURN LEFT INTO D2229 UP TO MAGIDINI NEXT TO SBAHLE NGEMVELO SCHOOL AND RETURN WITH PASSENGERS USING THE SAME ROUTE TO NKANDLA TAXI RANK.
12.20	KZPRERC2782575 - NKANDLA (KWADLOMO) TO MABHUQHINI FROM NKANDLA TAXI RANK TURN RIGHT INTO P50/3, ALL PICK AND DROP KWADLOMO TURN LEFT INTO P707 PROCEED STRAIGHT TURN RIGHT INTO P708 PROCEED STRAIGHT TO BHACANE PICK AND DROP TURN LEFT INTO P16/3 MABHUQHINI NEXT TO KWAMQAPHELENI STORE AND RETURN WITH PASSENGERS USING THE SAME ROUTE PICK AND DROP UP TO NKANDLA TAXI RANK.



transport

Department:
Transport
Province of KwaZulu-Natal

GAZETTE

LGKZNG27-2023-OCT

REGION: ALL

1) Application Number: APP0152174	2) Gazette Number: LGKZNG27-2023-OCT
3) Applicant: LB NJILO ID NO. 7612025717088 Association: NKANDLA TAXI OWNERS ASSOCIATION	4) Applicant Address: P O BOX 60 NKANDLA 3855
5) Existing Licence Holder: NOT APPLICABLE ID NO. NOT APPLICABLE	6) Existing Licence Holder Address: NOT APPLICABLE
7) Type of application: NEW OPERATING LICENCE	8) Operating Licence Number: NOTAVAILABLE
9) Vehicle Type: MINIBUS	10) 1 X 15 (SEATED) + 0 (STANDING)
11) Region: KING CETSHWAYO	
12.1	2207EP1205GJ10053516 - NKANDLA TO JOHANNESBURG: FROM APPROVED TAXI RANK AT NKANDLA, INTO P50/3, INTO R34, PASS NQUTHU, UTRECHT, INTO N22, PASS VOLKRUST, STANDERTON, BULTO, TURN RIGHT INTO N3 AND PROCEED TO JOHANNESBURG, INTO TURN LEFT TO M2 MAIN ROAD AND TURN LEFT TO HARROW ROAD AND THEN TURN LEFT ANDERSON ROAD THEN TURN RIGHT INTO TROY STREET. PROCEED STRAIGHT TO PARK CITY TAXI RANK DIRECT AND RETURN ALONG WITH M2 ROAD TURN TO RISSIK STREET THEN STRAIGHT AND TURN RIGHT TO DEVILIERS STREET STRAIGHT TO PARK CITY TAXI RANK DIRECT AND RETURN.
12.2	2207EP2206LS10053524 - NKANDLA TO DURBAN: AS PER ROUTE TO ESHOWE ABOVE AND PROCEED INTO P226, INTO R34, INTO R66, INTO N2 AND PROCEED TO APPROVED TAXI RANK IN DURBAN AND RETURN. ALTERNATIVE ROUTE: AS PER ROUTE ABOVE, PROCEED INTO N2, PASS MANDENI, STANGER, TONGAAT AND PROCEED TO DURBAN TAXI RANK AND RETURN.
12.3	2207EP2206Y410053506 - NKANDLA TO MELMOTH FROM APPROVED TAXI RANK AT NAKANDLA INTO P50/3, INTO R34, INTO P50/2 AND PROCEED TO MELMOTH TAXI RANK RETURN.
12.4	2207EP2206YH10053507 - NKANDLA TO ULUNDI FROM APPROVED TAXI RANK AT NKANDLA INTO P50/3 R34, INTO R34, INTO R66 (P52/1) AND PROCEED TO ULUNDI TAXI RANK AND RETURN.
12.5	2207EP22071T10053508 - NKANDLA TO ESHOWE FROM APPROVED TAXI RANK AT NAKANDLA INTO P50/3 INTO R66 AND PROCEED TO ESHOWE TAXI RANK AND RETURN. ALTERNATIVE ROUTE: FROM APPROVED TAXI RANK AT NKANDLA INTO P50/3 INTO R34, INTO P50/2, INTO P50/1, TURN LEFT AND PROCEED TO ESHOWE TAXI RANK AND RETURN.
12.6	2207EP2207BP10053510 - NKANDLA TO DUNDEE FROM APPROVED TAXI RANK AT NKANDLA INTO P50/3, LEFT INTO R68, LEFT INTO R34, PROCEED TO DUNDEE TAXI RANK AND RETURN.
12.7	2207EP2207EP00053515 - NKANDLA TO KWA – DLOMO FROM APPROVED TAXI RANK AT NKANDLA, INTO P50/3, TURN LEFT TO P707, RIGHT INTO P708 AND PROCEED TO ENDUNGA STORE/CLINIC AXI RANK AND RETURN.
12.8	2207EP2207EP00053519 - NKANDLA TO FORT LOUIS FROM APPROVED TAXI RANK AT NKANDLA INTO P50/3, AND PROCEED TO FORT LOUIS TAXI RANK AND RETURN.
12.9	2207EP2207EP00053522 - NKANDLA TO VUMANHLAMVU FROM APPROVED TAXI RANK AT NKANDLA P50/3, TURN RIGHT AND PROCEED TO VUMANHLAMVU TAXI RANK AND RETURN.
12.10	2207EP2207EP00053523 - NKANDLA TO KWA-JELE FROM APPROVED TAXI RANK AT NKANDLA INTO P50/3, LEFT INTO P90 AND PROCEED TO KWA-JELE TAXI RANK TAXI RANK AND RETURN.
12.11	2207EP2207GY10053511 - NKANDLA TO NQUTHU FROM APPROVED TAXI RANK AT NKANDLA INTO P50/3, TURN LEFT INTO R34, RIGHT INTO R68, PROCEED TO NQUTHU TAXI RANK AND RETURN.
12.12	2207EP2207J510053512 - NKANDLA TO VRYHEID FROM APPROVED TAXI RANK AT NKANDLA INTO P50/3, TURN LEFT INTO R34, PASS NQUTHU, TURN RIGHT AND PROCEED TO VRYHEID TAXI RANK AND RETURN.
12.13	2207EP2207XJ10053509 - NKANDLA TO EMPANGENI FROM APPROVED TAXI RANK AT NKANDLA, INTO P50/3 R66, AND PROCEED TO EMPANGENI TAXI RANK AND RETURN.
12.14	KZPRERC2782281 - NKANDLA TO THALENI FROM NKANDLA TAXI RANK TURN RIGHT INTO P50/3 ALL PICK AND DROP TURN LEFT TO P707 PROCEED STRAIGHT, TURN LEFT TO P707 PROCEED STRAIGHT, TURN LEFT TO P708 PICK AND DROP AND PROCEED STRAIGHT THEN TURN RIGHT TO D2309 THALENI AND RETURN WITH PASSENGERS USING THE SAME ROUTE UP TO NKANDLA TAXI RANK.
12.15	KZPRERC2782330 - NKANDLA TO QHUDENI FROM NKANDLA TAXI RANK TURN LEFT INTO P50/3 AND PROCEED STRAIGHT, TURN LEFT INTO P707 PICK AND DROP AT MASANGWENI AMNYAMA, TURN LEFT INTO P16/3 TOWARDS QHUDENI AND TURN RIGHT TO QHUDENI TAXI RANK DROP OFF AND RETURN USING THE SAME ROUTE WITH PASSENGERS TO NKANDLA TAXI RANK.
12.16	KZPRERC2782379 - NKANDLA TO LINDELA FROM NKANDLA TAXI RANK TURN LEFT INTO P50/3 STRAIGHT TO NOAMANE, SIBHUDENI, CETSHWAYO, MAWANE ALONG ALL PICK AND DROP THEN TURN RIGHT TO LINDELA TAXI RANK AND RETURN TO NKANDLA TAXI RANK USING THE SAME ROUTE WITH PASSENGERS ALL PICK AND DROP.
12.17	KZPRERC2782428 - NKANDLA TO KHOTHAMANI FROM NKANDLA TAXI RANK TURN LEFT INTO P50/3 PROCEED STRAIGHT TO P707 STRAIGHT TO NDIKWE A/508 UP TO KHOTHAMANI TUCK SHOP AT UMNDUNDUZELI AREA AND RETURN WITH PASSENGERS USING THE SAME ROUTE TO NKANDLA TAXI RANK ALL PICK AND DROP.
12.18	KZPRERC2782477 - NKANDLA TO FORTLOUIS FROM NKANDLA TAXI RANK TURN LEFT INTO P50/3 STRAIGHT TURN LEFT INTO P707 PROCEED STRAIGHT TURN RIGHT INTO P708 STRAIGHT INTO FORTLOUIS AND RETURN WITH PASSENGERS TO NKANDLA TAXI RANK ALL PICK AND DROP.
12.19	KZPRERC2782526 - NKANDLA (KWADLOMO) TO MAGIDINI FROM NKANDLA TAXI RANK TURN RIGHT INTO P50/3 AT KWADLOMO ALL PICK AND DROP TURN LEFT TO P707 PROCEED STRAIGHT PICK AND DROP TURN RIGHT INTO P708 THEN TURN LEFT INTO D2229 UP TO MAGIDINI NEXT TO SBAHLE NGEMVELO SCHOOL AND RETURN WITH PASSENGERS USING THE SAME ROUTE TO NKANDLA TAXI RANK.
12.20	KZPRERC2782575 - NKANDLA (KWADLOMO) TO MABHUQHINI FROM NKANDLA TAXI RANK TURN RIGHT INTO P50/3, ALL PICK AND DROP KWADLOMO TURN LEFT INTO P707 PROCEED STRAIGHT TURN RIGHT INTO P708 PROCEED STRAIGHT TO BHACANE PICK AND DROP TURN LEFT INTO P16/3 MABHUQHINI NEXT TO KWAMQAPHELENI STORE AND RETURN WITH PASSENGERS USING THE SAME ROUTE PICK AND DROP UP TO NKANDLA TAXI RANK.



transport

Department:
Transport
Province of KwaZulu-Natal

GAZETTE

LGKZNG27-2023-OCT

REGION: ALL

1) Application Number: APP0152175	2) Gazette Number: LGKZNG27-2023-OCT
3) Applicant: MA HLATSHWAYO ID NO. 6004165644085 Association: NKANDLA TAXI OWNERS ASSOCIATION	4) Applicant Address: P O BOX 13001 NKANDLA 3855
5) Existing Licence Holder: NOT APPLICABLE ID NO. NOT APPLICABLE	6) Existing Licence Holder Address: NOT APPLICABLE
7) Type of application: NEW OPERATING LICENCE	8) Operating Licence Number: NOTAVAILABLE
9) Vehicle Type: MINIBUS	10) 1 X 15 (SEATED) + 0 (STANDING)
11) Region: KING CETSHWAYO	
12.1	2207EP1205GJ10053516 - NKANDLA TO JOHANNESBURG: FROM APPROVED TAXI RANK AT NKANDLA, INTO P50/3, INTO R34, PASS NQUTHU, UTRECHT, INTO N22, PASS VOLKRUST, STANDERTON, BULTO, TURN RIGHT INTO N3 AND PROCEED TO JOHANNESBURG, INTO TURN LEFT TO M2 MAIN ROAD AND TURN LEFT TO HARROW ROAD AND THEN TURN LEFT ANDERSON ROAD THEN TURN RIGHT INTO TROY STREET. PROCEED STRAIGHT TO PARK CITY TAXI RANK DIRECT AND RETURN ALONG WITH M2 ROAD TURN TO RISSIK STREET THEN STRAIGHT AND TURN RIGHT TO DEVILIERS STREET STRAIGHT TO PARK CITY TAXI RANK DIRECT AND RETURN.
12.2	2207EP2206LS10053524 - NKANDLA TO DURBAN: AS PER ROUTE TO ESHOWE ABOVE AND PROCEED INTO P226, INTO R34, INTO R66, INTO N2 AND PROCEED TO APPROVED TAXI RANK IN DURBAN AND RETURN. ALTERNATIVE ROUTE: AS PER ROUTE ABOVE, PROCEED INTO N2, PASS MANDENI, STANGER, TONGAAT AND PROCEED TO DURBAN TAXI RANK AND RETURN.
12.3	2207EP2206Y410053506 - NKANDLA TO MELMOTH FROM APPROVED TAXI RANK AT NAKANDLA INTO P50/3, INTO R34, INTO P50/2 AND PROCEED TO MELMOTH TAXI RANK RETURN.
12.4	2207EP2206YH10053507 - NKANDLA TO ULUNDI FROM APPROVED TAXI RANK AT NKANDLA INTO P50/3 R34, INTO R34, INTO R66 (P52/1) AND PROCEED TO ULUNDI TAXI RANK AND RETURN.
12.5	2207EP22071T10053508 - NKANDLA TO ESHOWE FROM APPROVED TAXI RANK AT NAKANDLA INTO P50/3 INTO R66 AND PROCEED TO ESHOWE TAXI RANK AND RETURN. ALTERNATIVE ROUTE: FROM APPROVED TAXI RANK AT NKANDLA INTO P50/3 INTO R34, INTO P50/2, INTO P50/1, TURN LEFT AND PROCEED TO ESHOWE TAXI RANK AND RETURN.
12.6	2207EP2207BP10053510 - NKANDLA TO DUNDEE FROM APPROVED TAXI RANK AT NKANDLA INTO P50/3, LEFT INTO R68, LEFT INTO R34, PROCEED TO DUNDEE TAXI RANK AND RETURN.
12.7	2207EP2207EP00053515 - NKANDLA TO KWA – DLOMO FROM APPROVED TAXI RANK AT NKANDLA, INTO P50/3, TURN LEFT TO P707, RIGHT INTO P708 AND PROCEED TO ENDUNGA STORE/CLINIC AXI RANK AND RETURN.
12.8	2207EP2207EP00053519 - NKANDLA TO FORT LOUIS FROM APPROVED TAXI RANK AT NKANDLA INTO P50/3, AND PROCEED TO FORT LOUIS TAXI RANK AND RETURN.
12.9	2207EP2207EP00053522 - NKANDLA TO VUMANHLAMVU FROM APPROVED TAXI RANK AT NKANDLA P50/3, TURN RIGHT AND PROCEED TO VUMANHLAMVU TAXI RANK AND RETURN.
12.10	2207EP2207EP00053523 - NKANDLA TO KWA-JELE FROM APPROVED TAXI RANK AT NKANDLA INTO P50/3, LEFT INTO P90 AND PROCEED TO KWA-JELE TAXI RANK TAXI RANK AND RETURN.
12.11	2207EP2207GY10053511 - NKANDLA TO NQUTHU FROM APPROVED TAXI RANK AT NKANDLA INTO P50/3, TURN LEFT INTO R34, RIGHT INTO R68, PROCEED TO NQUTHU TAXI RANK AND RETURN.
12.12	2207EP2207J510053512 - NKANDLA TO VRYHEID FROM APPROVED TAXI RANK AT NKANDLA INTO P50/3, TURN LEFT INTO R34, PASS NQUTHU, TURN RIGHT AND PROCEED TO VRYHEID TAXI RANK AND RETURN.
12.13	2207EP2207XJ10053509 - NKANDLA TO EMPANGENI FROM APPROVED TAXI RANK AT NKANDLA, INTO P50/3 R66, AND PROCEED TO EMPANGENI TAXI RANK AND RETURN.
12.14	KZPRERC2782281 - NKANDLA TO THALENI FROM NKANDLA TAXI RANK TURN RIGHT INTO P50/3 ALL PICK AND DROP TURN LEFT TO P707 PROCEED STRAIGHT, TURN LEFT TO P707 PROCEED STRAIGHT, TURN LEFT TO P708 PICK AND DROP AND PROCEED STRAIGHT THEN TURN RIGHT TO D2309 THALENI AND RETURN WITH PASSENGERS USING THE SAME ROUTE UP TO NKANDLA TAXI RANK.
12.15	KZPRERC2782330 - NKANDLA TO QHUDENI FROM NKANDLA TAXI RANK TURN LEFT INTO P50/3 AND PROCEED STRAIGHT, TURN LEFT INTO P707 PICK AND DROP AT MASANGWENI AMNYAMA, TURN LEFT INTO P16/3 TOWARDS QHUDENI AND TURN RIGHT TO QHUDENI TAXI RANK DROP OFF AND RETURN USING THE SAME ROUTE WITH PASSENGERS TO NKANDLA TAXI RANK.
12.16	KZPRERC2782379 - NKANDLA TO LINDELA FROM NKANDLA TAXI RANK TURN LEFT INTO P50/3 STRAIGHT TO NOAMANE, SIBHUDENI, CETSHWAYO, MAWANE ALONG ALL PICK AND DROP THEN TURN RIGHT TO LINDELA TAXI RANK AND RETURN TO NKANDLA TAXI RANK USING THE SAME ROUTE WITH PASSENGERS ALL PICK AND DROP.
12.17	KZPRERC2782428 - NKANDLA TO KHOTHAMANI FROM NKANDLA TAXI RANK TURN LEFT INTO P50/3 PROCEED STRAIGHT TO P707 STRAIGHT TO NDIKWE A/508 UP TO KHOTHAMANI TUCK SHOP AT UMDUNDUZELI AREA AND RETURN WITH PASSENGERS USING THE SAME ROUTE TO NKANDLA TAXI RANK ALL PICK AND DROP.
12.18	KZPRERC2782477 - NKANDLA TO FORTLOUIS FROM NKANDLA TAXI RANK TURN LEFT INTO P50/3 STRAIGHT TURN LEFT INTO P707 PROCEED STRAIGHT TURN RIGHT INTO P708 STRAIGHT INTO FORTLOUIS AND RETURN WITH PASSENGERS TO NKANDLA TAXI RANK ALL PICK AND DROP.
12.19	KZPRERC2782526 - NKANDLA (KWADLOMO) TO MAGIDINI FROM NKANDLA TAXI RANK TURN RIGHT INTO P50/3 AT KWADLOMO ALL PICK AND DROP TURN LEFT TO P707 PROCEED STRAIGHT PICK AND DROP TURN RIGHT INTO P708 THEN TURN LEFT INTO D2229 UP TO MAGIDINI NEXT TO SBAHLE NGEMVELO SCHOOL AND RETURN WITH PASSENGERS USING THE SAME ROUTE TO NKANDLA TAXI RANK.
12.20	KZPRERC2782575 - NKANDLA (KWADLOMO) TO MABHUQHINI FROM NKANDLA TAXI RANK TURN RIGHT INTO P50/3, ALL PICK AND DROP KWADLOMO TURN LEFT INTO P707 PROCEED STRAIGHT TURN RIGHT INTO P708 PROCEED STRAIGHT TO BHACANE PICK AND DROP TURN LEFT INTO P16/3 MABHUQHINI NEXT TO KWAMQAPHELENI STORE AND RETURN WITH PASSENGERS USING THE SAME ROUTE PICK AND DROP UP TO NKANDLA TAXI RANK.



transport

Department:
Transport
Province of KwaZulu-Natal

GAZETTE

LGKZNG27-2023-OCT

REGION: ALL

1) Application Number: APP0152342	2) Gazette Number: LGKZNG27-2023-OCT
3) Applicant: NK MAJOLA ID NO. 8807076414085 Association: NKANDLA TAXI OWNERS ASSOCIATION	4) Applicant Address: P2/2 SOTHO HOSTEL 1475
5) Existing Licence Holder: NOT APPLICABLE ID NO. NOT APPLICABLE	6) Existing Licence Holder Address: NOT APPLICABLE
7) Type of application: NEW OPERATING LICENCE	8) Operating Licence Number: NOTAVAILABLE
9) Vehicle Type: MINIBUS	10) 1 X 15 (SEATED) + 0 (STANDING)
11) Region: KING CETSHWAYO	
12.1	2207EP1205GJ10053516 - NKANDLA TO JOHANNESBURG: FROM APPROVED TAXI RANK AT NKANDLA, INTO P50/3, INTO R34, PASS NQUTHU, UTRECHT, INTO N22, PASS VOLKRUST, STANDERTON, BULTO, TURN RIGHT INTO N5 AND PROCEED TO JOHANNESBURG, INTO TURN LEFT TO M2 MAIN ROAD AND TURN LEFT TO HARROW ROAD AND THEN TURN LEFT ANDERSON ROAD THEN TURN RIGHT INTO TROY STREET. PROCEED STRAIGHT TO PARK CITY TAXI RANK DIRECT AND RETURN ALONG WITH M2 ROAD TURN TO RISSIK STREET THEN STRAIGHT AND TURN RIGHT TO DEVILERS STREET STRAIGHT TO PARK CITY TAXI RANK DIRECT AND RETURN.
12.2	2207EP2206LS10053524 - NKANDLA TO DURBAN: AS PER ROUTE TO ESHOWE ABOVE AND PROCEED INTO P226, INTO R34, INTO R66, INTO N2 AND PROCEED TO APPROVED TAXI RANK IN DURBAN AND RETURN. ALTERNATIVE ROUTE: AS PER ROUTE ABOVE, PROCEED INTO N2, PASS MANDENI, STANGER, TONGAAT AND PROCEED TO DURBAN TAXI RANK AND RETURN.
12.3	2207EP2206Y410053506 - NKANDLA TO MELMOTH FROM APPROVED TAXI RANK AT NAKANDLA INTO P50/3, INTO R34, INTO P50/2 AND PROCEED TO MELMOTH TAXI RANK RETURN.
12.4	2207EP2206YH10053507 - NKANDLA TO ULUNDI FROM APPROVED TAXI RANK AT NKANDLA INTO P50/3 R34, INTO R34, INTO R66 (P52/1) AND PROCEED TO ULUNDI TAXI RANK AND RETURN.
12.5	2207EP22071T10053508 - NKANDLA TO ESHOWE FROM APPROVED TAXI RANK AT NAKANDLA INTO P50/3 INTO R66 AND PROCEED TO ESHOWE TAXI RANK AND RETURN. ALTERNATIVE ROUTE: FROM APPROVED TAXI RANK AT NKANDLA INTO P50/3 INTO R34, INTO P50/2, INTO P50/1, TURN LEFT AND PROCEED TO ESHOWE TAXI RANK AND RETURN.
12.6	2207EP2207BP10053510 - NKANDLA TO DUNDEE FROM APPROVED TAXI RANK AT NKANDLA INTO P50/3, LEFT INTO R68, LEFT INTO R34, PROCEED TO DUNDEE TAXI RANK AND RETURN.
12.7	2207EP2207EP00053515 - NKANDLA TO KWA – DLOMO FROM APPROVED TAXI RANK AT NKANDLA, INTO P50/3, TURN LEFT TO P707, RIGHT INTO P708 AND PROCEED TO ENDUNGA STORE/CLINIC TAXI RANK AND RETURN.
12.8	2207EP2207EP00053519 - NKANDLA TO FORT LOUIS FROM APPROVED TAXI RANK AT NKANDLA INTO P50/3, AND PROCEED TO FORT LOUIS TAXI RANK AND RETURN.
12.9	2207EP2207EP00053522 - NKANDLA TO VUMANHLAMVU FROM APPROVED TAXI RANK AT NKANDLA P50/3, TURN RIGHT AND PROCEED TO VUMANHLAMVU TAXI RANK AND RETURN.
12.10	2207EP2207EP00053523 - NKANDLA TO KWA-JELE FROM APPROVED TAXI RANK AT NKANDLA INTO P50/3, LEFT INTO P90 AND PROCEED TO KWA-JELE TAXI RANK TAXI RANK AND RETURN.
12.11	2207EP2207GY10053511 - NKANDLA TO NQUTHU FROM APPROVED TAXI RANK AT NKANDLA INTO P50/3, TURN LEFT INTO R34, RIGHT INTO R68, PROCEED TO NQUTHU TAXI RANK AND RETURN.
12.12	2207EP2207J510053512 - NKANDLA TO VRYHEID FROM APPROVED TAXI RANK AT NKANDLA INTO P50/3, TURN LEFT INTO R34, PASS NQUTHU, TURN RIGHT AND PROCEED TO VRYHEID TAXI RANK AND RETURN.
12.13	2207EP2207XJ10053509 - NKANDLA TO EMPANGENI FROM APPROVED TAXI RANK AT NKANDLA, INTO P50/3 R66, AND PROCEED TO EMPANGENI TAXI RANK AND RETURN.
12.14	KZPRERC2782281 - NKANDLA TO THALENI FROM NKANDLA TAXI RANK TURN RIGHT INTO P50/3 ALL PICK AND DROP TURN LEFT TO P707 PROCEED STRAIGHT, TURN LEFT TO P707 PROCEED STRAIGHT, TURN LEFT TO P708 PICK AND DROP AND PROCEED STRAIGHT THEN TURN RIGHT TO D2309 THALENI AND RETURN WITH PASSENGERS USING THE SAME ROUTE UP TO NKANDLA TAXI RANK.
12.15	KZPRERC2782330 - NKANDLA TO QHUDENI FROM NKANDLA TAXI RANK TURN LEFT INTO P50/3 AND PROCEED STRAIGHT, TURN LEFT INTO P707 PICK AND DROP AT MASANGWENI AMNYAMA, TURN LEFT INTO P16/3 TOWARDS QHUDENI AND TURN RIGHT TO QHUDENI TAXI RANK DROP OFF AND RETURN USING THE SAME ROUTE WITH PASSENGERS TO NKANDLA TAXI RANK.
12.16	KZPRERC2782379 - NKANDLA TO LINDELA FROM NKANDLA TAXI RANK TURN LEFT TO P50/3 STRAIGHT TO NQAMANE, SIBHUDENI, CETSHWAYO, MAWANE ALONG ALL PICK AND DROP THEN TURN RIGHT TO LINDELA TAXI RANK AND RETURN TO NKANDLA TAXI RANK USING THE SAME ROUTE WITH PASSENGERS ALL PICK AND DROP.
12.17	KZPRERC2782428 - NKANDLA TO KHOTHAMANI FROM NKANDLA TAXI RANK TURN LEFT INTO P50/3 PROCEED STRAIGHT TO P707 STRAIGHT TO NDIKWE A/508 UP TO KHOTHAMANI TUCK SHOP AT UMDUNDUZELI AREA AND RETURN WITH PASSENGERS USING THE SAME ROUTE TO NKANDLA TAXI RANK ALL PICK AND DROP.
12.18	KZPRERC2782477 - NKANDLA TO FORTLOUIS FROM NKANDLA TAXI RANK TURN LEFT INTO P50/3 STRAIGHT TURN LEFT INTO P707 PROCEED STRAIGHT TURN RIGHT INTO P708 STRAIGHT INTO FORTLOUIS AND RETURN WITH PASSENGERS TO NKANDLA TAXI RANK ALL PICK AND DROP.
12.19	KZPRERC2782526 - NKANDLA (KWADLOMO) TO MAGIDINI FROM NKANDLA TAXI RANK TURN RIGHT INTO P50/3 AT KWADLOMO ALL PICK AND DROP TURN LEFT TO P707 PROCEED STRAIGHT PICK AND DROP TURN RIGHT INTO P708 THEN TURN LEFT INTO D2229 UP TO MAGIDINI NEXT TO SBAHLE NGEMVELO SCHOOL AND RETURN WITH PASSENGERS USING THE SAME ROUTE TO NKANDLA TAXI RANK.
12.20	KZPRERC2782575 - NKANDLA (KWADLOMO) TO MABUQHINI FROM NKANDLA TAXI RANK TURN RIGHT INTO P50/3, ALL PICK AND DROP KWADLOMO TURN LEFT INTO P707 PROCEED STRAIGHT TURN RIGHT INTO P708 PROCEED STRAIGHT TO BHACANE PICK AND DROP TURN LEFT INTO P16/3 MABUQHINI NEXT TO KWAMQAPHELENI STORE AND RETURN WITH PASSENGERS USING THE SAME ROUTE PICK AND DROP UP TO NKANDLA TAXI RANK.



transport

Department:
Transport
Province of KwaZulu-Natal

GAZETTE

LGKZNG27-2023-OCT

REGION: ALL

1) Application Number: APP0152383	2) Gazette Number: LGKZNG27-2023-OCT
3) Applicant: N MHLONGO ID NO. 7809195401085 Association: NKANDLA TAXI OWNERS ASSOCIATION	4) Applicant Address: P O BOX 292 NKANDLA 3855
5) Existing Licence Holder: NOT APPLICABLE ID NO. NOT APPLICABLE	6) Existing Licence Holder Address: NOT APPLICABLE
7) Type of application: NEW OPERATING LICENCE	8) Operating Licence Number: NOTAVAILABLE
9) Vehicle Type: MINIBUS	10) 1 X 15 (SEATED) + 0 (STANDING)
11) Region: KING CETSHWAYO	
12.1	2207EP1205GJ10053516 - NKANDLA TO JOHANNESBURG: FROM APPROVED TAXI RANK AT NKANDLA, INTO P50/3, INTO R34, PASS NQUTHU, UTRECHT, INTO N22, PASS VOLKRUST, STANDERTON, BULTO, TURN RIGHT INTO N3 AND PROCEED TO JOHANNESBURG, INTO TURN LEFT TO M2 MAIN ROAD AND TURN LEFT TO HARROW ROAD AND THEN TURN LEFT ANDERSON ROAD THEN TURN RIGHT INTO TROY STREET. PROCEED STRAIGHT TO PARK CITY TAXI RANK DIRECT AND RETURN ALONG WITH M2 ROAD TURN TO RISSIK STREET THEN STRAIGHT AND TURN RIGHT TO DEVILERS STREET STRAIGHT TO PARK CITY TAXI RANK DIRECT AND RETURN.
12.2	2207EP2206LS10053524 - NKANDLA TO DURBAN: AS PER ROUTE TO ESHOWE ABOVE AND PROCEED INTO P226, INTO R34, INTO R66, INTO N2 AND PROCEED TO APPROVED TAXI RANK IN DURBAN AND RETURN. ALTERNATIVE ROUTE: AS PER ROUTE ABOVE, PROCEED INTO N2, PASS MANDENI, STANGER, TONGAAT AND PROCEED TO DURBAN TAXI RANK AND RETURN.
12.3	2207EP2206Y410053506 - NKANDLA TO MELMOTH FROM APPROVED TAXI RANK AT NAKANDLA INTO P50/3, INTO R34, INTO P50/2 AND PROCEED TO MELMOTH TAXI RANK RETURN.
12.4	2207EP2206YH10053507 - NKANDLA TO ULUNDI FROM APPROVED TAXI RANK AT NKANDLA INTO P50/3 R34, INTO R34, INTO R66 (P52/1) AND PROCEED TO ULUNDI TAXI RANK AND RETURN.
12.5	2207EP22071T10053508 - NKANDLA TO ESHOWE FROM APPROVED TAXI RANK AT NAKANDLA INTO P50/3 INTO R66 AND PROCEED TO ESHOWE TAXI RANK AND RETURN. ALTERNATIVE ROUTE: FROM APPROVED TAXI RANK AT NKANDLA INTO P50/3 INTO R34, INTO P50/2, INTO P50/1, TURN LEFT AND PROCEED TO ESHOWE TAXI RANK AND RETURN.
12.6	2207EP2207BP10053510 - NKANDLA TO DUNDEE FROM APPROVED TAXI RANK AT NKANDLA INTO P50/3, LEFT INTO R68, LEFT INTO R34, PROCEED TO DUNDEE TAXI RANK AND RETURN.
12.7	2207EP2207EP00053515 - NKANDLA TO KWA – DLOMO FROM APPROVED TAXI RANK AT NKANDLA, INTO P50/3, TURN LEFT TO P707, RIGHT INTO P708 AND PROCEED TO ENDUNGA STORE/CLINIC AXI RANK AND RETURN.
12.8	2207EP2207EP00053519 - NKANDLA TO FORT LOUIS FROM APPROVED TAXI RANK AT NKANDLA INTO P50/3, AND PROCEED TO FORT LOUIS TAXI RANK AND RETURN.
12.9	2207EP2207EP00053522 - NKANDLA TO VUMANHLAMVU FROM APPROVED TAXI RANK AT NKANDLA P50/3, TURN RIGHT AND PROCEED TO VUMANHLAMVU TAXI RANK AND RETURN.
12.10	2207EP2207EP00053523 - NKANDLA TO KWA-JELE FROM APPROVED TAXI RANK AT NKANDLA INTO P50/3, LEFT INTO P90 AND PROCEED TO KWA-JELE TAXI RANK TAXI RANK AND RETURN.
12.11	2207EP2207GY10053511 - NKANDLA TO NQUTHU FROM APPROVED TAXI RANK AT NKANDLA INTO P50/3, TURN LEFT INTO R34, RIGHT INTO R68, PROCEED TO NQUTHU TAXI RANK AND RETURN.
12.12	2207EP2207J510053512 - NKANDLA TO VRYHEID FROM APPROVED TAXI RANK AT NKANDLA INTO P50/3, TURN LEFT INTO R34, PASS NQUTHU, TURN RIGHT AND PROCEED TO VRYHEID TAXI RANK AND RETURN.
12.13	2207EP2207XJ10053509 - NKANDLA TO EMPANGENI FROM APPROVED TAXI RANK AT NKANDLA, INTO P50/3 R66, AND PROCEED TO EMPANGENI TAXI RANK AND RETURN.
12.14	KZPRERC2782281 - NKANDLA TO THALENI FROM NKANDLA TAXI RANK TURN RIGHT INTO P50/3 ALL PICK AND DROP TURN LEFT TO P707 PROCEED STRAIGHT, TURN LEFT TO P707 PROCEED STRAIGHT, TURN LEFT TO P708 PICK AND DROP AND PROCEED STRAIGHT THEN TURN RIGHT TO D2309 THALENI AND RETURN WITH PASSENGERS USING THE SAME ROUTE UP TO NKANDLA TAXI RANK.
12.15	KZPRERC2782330 - NKANDLA TO QHUDENI FROM NKANDLA TAXI RANK TURN LEFT INTO P50/3 AND PROCEED STRAIGHT, TURN LEFT INTO P707 PICK AND DROP AT MASANGWENI AMNYAMA, TURN LEFT INTO P16/3 TOWARDS QHUDENI AND TURN RIGHT TO QHUDENI TAXI RANK DROP OFF AND RETURN USING THE SAME ROUTE WITH PASSENGERS TO NKANDLA TAXI RANK.
12.16	KZPRERC2782379 - NKANDLA TO LINDELA FROM NKANDLA TAXI RANK TURN LEFT INTO P50/3 STRAIGHT TO NOAMANE, SIBHUDENI, CETSHWAYO, MAWANE ALONG ALL PICK AND DROP THEN TURN RIGHT TO LINDELA TAXI RANK AND RETURN TO NKANDLA TAXI RANK USING THE SAME ROUTE WITH PASSENGERS ALL PICK AND DROP.
12.17	KZPRERC2782428 - NKANDLA TO KHOTHAMANI FROM NKANDLA TAXI RANK TURN LEFT INTO P50/3 PROCEED STRAIGHT TO P707 STRAIGHT TO NDIKWE A/508 UP TO KHOTHAMANI TUCK SHOP AT UMDUNDUZELI AREA AND RETURN WITH PASSENGERS USING THE SAME ROUTE TO NKANDLA TAXI RANK ALL PICK AND DROP.
12.18	KZPRERC2782477 - NKANDLA TO FORTLOUIS FROM NKANDLA TAXI RANK TURN LEFT INTO P50/3 STRAIGHT TURN LEFT INTO P707 PROCEED STRAIGHT TURN RIGHT INTO P708 STRAIGHT INTO FORTLOUIS AND RETURN WITH PASSENGERS TO NKANDLA TAXI RANK ALL PICK AND DROP.
12.19	KZPRERC2782526 - NKANDLA (KWADLOMO) TO MAGIDINI FROM NKANDLA TAXI RANK TURN RIGHT INTO P50/3 AT KWADLOMO ALL PICK AND DROP TURN LEFT TO P707 PROCEED STRAIGHT PICK AND DROP TURN RIGHT INTO P708 THEN TURN LEFT INTO D2229 UP TO MAGIDINI NEXT TO SBAHLE NGEMVELO SCHOOL AND RETURN WITH PASSENGERS USING THE SAME ROUTE TO NKANDLA TAXI RANK.
12.20	KZPRERC2782575 - NKANDLA (KWADLOMO) TO MABHUQHINI FROM NKANDLA TAXI RANK TURN RIGHT INTO P50/3, ALL PICK AND DROP KWADLOMO TURN LEFT INTO P707 PROCEED STRAIGHT TURN RIGHT INTO P708 PROCEED STRAIGHT TO BHACANE PICK AND DROP TURN LEFT INTO P16/3 MABHUQHINI NEXT TO KWAMQAPHELENI STORE AND RETURN WITH PASSENGERS USING THE SAME ROUTE PICK AND DROP UP TO NKANDLA TAXI RANK.



transport

Department:
Transport
Province of KwaZulu-Natal

GAZETTE

LGKZNG27-2023-OCT

REGION: ALL

1) Application Number: APP0153466	2) Gazette Number: LGKZNG27-2023-OCT
3) Applicant: TE ZWANE ID NO. 4206295456080 Association: NKANDLA TAXI OWNERS ASSOCIATION	4) Applicant Address: P O BOX 84 NKANDLA 3855
5) Existing Licence Holder: NOT APPLICABLE ID NO. NOT APPLICABLE	6) Existing Licence Holder Address: NOT APPLICABLE
7) Type of application: NEW OPERATING LICENCE	8) Operating Licence Number: NOTAVAILABLE
9) Vehicle Type: MINIBUS	10) 1 X 15 (SEATED) + 0 (STANDING)
11) Region: KING CETSHWAYO	
12.1	2207EP1205GJ10053516 - NKANDLA TO JOHANNESBURG: FROM APPROVED TAXI RANK AT NKANDLA, INTO P50/3, INTO R34, PASS NQUTHU, UTRECHT, INTO N22, PASS VOLKRUST, STANDERTON, BULTO, TURN RIGHT INTO N3 AND PROCEED TO JOHANNESBURG, INTO TURN LEFT TO M2 MAIN ROAD AND TURN LEFT TO HARROW ROAD AND THEN TURN LEFT ANDERSON ROAD THEN TURN RIGHT INTO TROY STREET. PROCEED STRAIGHT TO PARK CITY TAXI RANK DIRECT AND RETURN ALONG WITH M2 ROAD TURN TO RISSIK STREET THEN STRAIGHT AND TURN RIGHT TO DEVIERS STREET STRAIGHT TO PARK CITY TAXI RANK DIRECT AND RETURN.
12.2	2207EP2206LS10053524 - NKANDLA TO DURBAN: AS PER ROUTE TO ESHOWE ABOVE AND PROCEED INTO P226, INTO R34, INTO R66, INTO N2 AND PROCEED TO APPROVED TAXI RANK IN DURBAN AND RETURN. ALTERNATIVE ROUTE: AS PER ROUTE ABOVE, PROCEED INTO N2, PASS MANDENI, STANGER, TONGAAT AND PROCEED TO DURBAN TAXI RANK AND RETURN.
12.3	2207EP2206Y410053506 - NKANDLA TO MELMOTH FROM APPROVED TAXI RANK AT NAKANDLA INTO P50/3, INTO R34, INTO P50/2 AND PROCEED TO MELMOTH TAXI RANK RETURN.
12.4	2207EP2206YH10053507 - NKANDLA TO ULUNDI FROM APPROVED TAXI RANK AT NKANDLA INTO P50/3 R34, INTO R34, INTO R66 (P52/1) AND PROCEED TO ULUNDI TAXI RANK AND RETURN.
12.5	2207EP22071T10053508 - NKANDLA TO ESHOWE FROM APPROVED TAXI RANK AT NAKANDLA INTO P50/3 INTO R66 AND PROCEED TO ESHOWE TAXI RANK AND RETURN. ALTERNATIVE ROUTE: FROM APPROVED TAXI RANK AT NKANDLA INTO P50/3 INTO R34, INTO P50/2, INTO P50/1, TURN LEFT AND PROCEED TO ESHOWE TAXI RANK AND RETURN.
12.6	2207EP2207BP10053510 - NKANDLA TO DUNDEE FROM APPROVED TAXI RANK AT NKANDLA INTO P50/3, LEFT INTO R68, LEFT INTO R34, PROCEED TO DUNDEE TAXI RANK AND RETURN.
12.7	2207EP2207EP00053515 - NKANDLA TO KWA – DLOMO FROM APPROVED TAXI RANK AT NKANDLA, INTO P50/3, TURN LEFT TO P707, RIGHT INTO P708 AND PROCEED TO ENDUNGA STORE/CLINIC TAXI RANK AND RETURN.
12.8	2207EP2207EP00053519 - NKANDLA TO FORT LOUIS FROM APPROVED TAXI RANK AT NKANDLA INTO P50/3, AND PROCEED TO FORT LOUIS TAXI RANK AND RETURN.
12.9	2207EP2207EP00053522 - NKANDLA TO VUMANHLAMVU FROM APPROVED TAXI RANK AT NKANDLA P50/3, TURN RIGHT AND PROCEED TO VUMANHLAMVU TAXI RANK AND RETURN.
12.10	2207EP2207EP00053523 - NKANDLA TO KWA-JELE FROM APPROVED TAXI RANK AT NKANDLA INTO P50/3, LEFT INTO P90 AND PROCEED TO KWA-JELE TAXI RANK TAXI RANK AND RETURN.
12.11	2207EP2207GY10053511 - NKANDLA TO NQUTHU FROM APPROVED TAXI RANK AT NKANDLA INTO P50/3, TURN LEFT INTO R34, RIGHT INTO R68, PROCEED TO NQUTHU TAXI RANK AND RETURN.
12.12	2207EP2207J510053512 - NKANDLA TO VRYHEID FROM APPROVED TAXI RANK AT NKANDLA INTO P50/3, TURN LEFT INTO R34, PASS NQUTHU, TURN RIGHT AND PROCEED TO VRYHEID TAXI RANK AND RETURN.
12.13	2207EP2207XJ10053509 - NKANDLA TO EMPANGENI FROM APPROVED TAXI RANK AT NKANDLA, INTO P50/3 R66, AND PROCEED TO EMPANGENI TAXI RANK AND RETURN.
12.14	KZPRERC2782281 - NKANDLA TO THALENI FROM NKANDLA TAXI RANK TURN RIGHT INTO P50/3 ALL PICK AND DROP TURN LEFT TO P707 PROCEED STRAIGHT, TURN LEFT TO P707 PROCEED STRAIGHT, TURN LEFT TO P708 PICK AND DROP AND PROCEED STRAIGHT THEN TURN RIGHT TO D2309 THALENI AND RETURN WITH PASSENGERS USING THE SAME ROUTE UP TO NKANDLA TAXI RANK.
12.15	KZPRERC2782330 - NKANDLA TO QHUDENI FROM NKANDLA TAXI RANK TURN LEFT INTO P50/3 AND PROCEED STRAIGHT, TURN LEFT INTO P707 PICK AND DROP AT MASANGWENI AMNYAMA, TURN LEFT INTO P16/3 TOWARDS QHUDENI AND TURN RIGHT TO QHUDENI TAXI RANK DROP OFF AND RETURN USING THE SAME ROUTE WITH PASSENGERS TO NKANDLA TAXI RANK.
12.16	KZPRERC2782379 - NKANDLA TO LINDELA FROM NKANDLA TAXI RANK TURN LEFT TO P50/3 STRAIGHT TO NQAMANE, SIBHUDENI, CETSHWAYO, MAWANE ALONG ALL PICK AND DROP THEN TURN RIGHT TO LINDELA TAXI RANK AND RETURN TO NKANDLA TAXI RANK USING THE SAME ROUTE WITH PASSENGERS ALL PICK AND DROP.
12.17	KZPRERC2782428 - NKANDLA TO KHOTHAMANI FROM NKANDLA TAXI RANK TURN LEFT INTO P50/3 PROCEED STRAIGHT TO P707 STRAIGHT TO NDIKWE A/508 UP TO KHOTHAMANI TUCK SHOP AT UMDUNDUZELI AREA AND RETURN WITH PASSENGERS USING THE SAME ROUTE TO NKANDLA TAXI RANK ALL PICK AND DROP.
12.18	KZPRERC2782477 - NKANDLA TO FORTLOUIS FROM NKANDLA TAXI RANK TURN LEFT INTO P50/3 STRAIGHT TURN LEFT INTO P707 PROCEED STRAIGHT TURN RIGHT INTO P708 STRAIGHT INTO FORTLOUIS AND RETURN WITH PASSENGERS TO NKANDLA TAXI RANK ALL PICK AND DROP.
12.19	KZPRERC2782526 - NKANDLA (KWADLOMO) TO MAGIDINI FROM NKANDLA TAXI RANK TURN RIGHT INTO P50/3 AT KWADLOMO ALL PICK AND DROP TURN LEFT TO P707 PROCEED STRAIGHT PICK AND DROP TURN RIGHT INTO P708 THEN TURN LEFT INTO D2229 UP TO MAGIDINI NEXT TO SBHLE NGEMVELO SCHOOL AND RETURN WITH PASSENGERS USING THE SAME ROUTE TO NKANDLA TAXI RANK.

**transport**

Department:
Transport
Province of KwaZulu-Natal

GAZETTE

LGKZNG27-2023-OCT

REGION: ALL

12.20	KZPRERC2782575 - NKANDLA (KWADLOMO) TO MABHUQHINI FROM NKANDLA TAXI RANK TURN RIGHT INTO P50/3. ALL PICK AND DROP KWADLOMO TURN LEFT INTO P707 PROCEED STRAIGHT TURN RIGHT INTO P708 PROCEED STRAIGHT TO BHACANE PICK AND DROP TURN LEFT INTO P16/3 MABHUQHINI NEXT TO KWAMQAPHELENI STORE AND RETURN WITH PASSENGERS USING THE SAME ROUTE PICK AND DROP UP TO NKANDLA TAXI RANK.
-------	--



transport

Department:
Transport
Province of KwaZulu-Natal

GAZETTE

LGKZNG27-2023-OCT

REGION: ALL

1) Application Number: APP0152033	2) Gazette Number: LGKZNG27-2023-OCT
3) Applicant: MP NSELE ID NO. 7604145545085 Association: VULINDLELA TAXI ASSOCIATION	4) Applicant Address: P O BOX 323 NKANDLA 3885
5) Existing Licence Holder: NOT APPLICABLE ID NO. NOT APPLICABLE	6) Existing Licence Holder Address: NOT APPLICABLE
7) Type of application: NEW OPERATING LICENCE	8) Operating Licence Number: NOTAVAILABLE
9) Vehicle Type: MINIBUS	10) 1 X 15 (SEATED) + 0 (STANDING)
11) Region: KING CETSHWAYO	
12.1	2207EP2207KA10146645 - FROM VULINDLELA TO KRANSKOP FROM VULINDLELA TAXI RANK (LINDELA) TURN LEFT TO P706. TURN LEFT TO (T-JUNCTION) P16/2 PASS JAMESON'S DRIFT TAXI RANK STRAIGHT TO KRANSKOP TAXI RANK DROP OFF AND LOAD PASSENGERS.RETURN USES THE SAME ROUTES AS PER FORWARD JOURNEY.ALTERNATIVE ROUTESFROM VULINDLELA TAXI RANK (LINDELA) TURN RIGHT TO P15 PASS NDONDONDWANE (MIDDLE DRIFT) STRAIGHT TO KRANSKOP TAXI RANK DROP OFF AND LOAD PASSENGERS.RETURN USES THE SAME ROUTE AS PER FORWARD JOURNEY



transport

Department:
Transport
Province of KwaZulu-Natal

GAZETTE

LGKZNG27-2023-OCT

REGION: ALL

1) Application Number: APP0153469	2) Gazette Number: LGKZNG27-2023-OCT
3) Applicant: TE ZWANE ID NO. 4206295456080 Association: NKANDLA TAXI OWNERS ASSOCIATION	4) Applicant Address: P O BOX 84 NKANDLA 3855
5) Existing Licence Holder: NOT APPLICABLE ID NO. NOT APPLICABLE	6) Existing Licence Holder Address: NOT APPLICABLE
7) Type of application: NEW OPERATING LICENCE	8) Operating Licence Number: NOTAVAILABLE
9) Vehicle Type: MINIBUS	10) 1 X 15 (SEATED) + 15 (STANDING)
11) Region: KING CETSHWAYO	
12.1	2207EP1205GJ10053516 - NKANDLA TO JOHANNESBURG: FROM APPROVED TAXI RANK AT NKANDLA, INTO P50/3, INTO R34, PASS NQUTHU, UTRECHT, INTO N22, PASS VOLKRUST, STANDERTON, BULTO, TURN RIGHT INTO N3 AND PROCEED TO JOHANNESBURG, INTO TURN LEFT TO M2 MAIN ROAD AND TURN LEFT TO HARROW ROAD AND THEN TURN LEFT ANDERSON ROAD THEN TURN RIGHT INTO TROY STREET. PROCEED STRAIGHT TO PARK CITY TAXI RANK DIRECT AND RETURN ALONG WITH M2 ROAD TURN TO RISSIK STREET THEN STRAIGHT AND TURN RIGHT TO DEVIERS STREET STRAIGHT TO PARK CITY TAXI RANK DIRECT AND RETURN.
12.2	2207EP2206LS10053524 - NKANDLA TO DURBAN: AS PER ROUTE TO ESHOWE ABOVE AND PROCEED INTO P226, INTO R34, INTO R66, INTO N2 AND PROCEED TO APPROVED TAXI RANK IN DURBAN AND RETURN. ALTERNATIVE ROUTE: AS PER ROUTE ABOVE, PROCEED INTO N2, PASS MANDENI, STANGER, TONGAAT AND PROCEED TO DURBAN TAXI RANK AND RETURN.
12.3	2207EP2206Y410053506 - NKANDLA TO MELMOTH FROM APPROVED TAXI RANK AT NKANDLA INTO P50/3, INTO R34, INTO P50/2 AND PROCEED TO MELMOTH TAXI RANK RETURN.
12.4	2207EP2206YH10053507 - NKANDLA TO ULUNDI FROM APPROVED TAXI RANK AT NKANDLA INTO P50/3 R34, INTO R34, INTO R66 (P52/1) AND PROCEED TO ULUNDI TAXI RANK AND RETURN.
12.5	2207EP22071T10053508 - NKANDLA TO ESHOWE FROM APPROVED TAXI RANK AT NKANDLA INTO P50/3 INTO R66 AND PROCEED TO ESHOWE TAXI RANK AND RETURN. ALTERNATIVE ROUTE: FROM APPROVED TAXI RANK AT NKANDLA INTO P50/3 INTO R34, INTO P50/2, INTO P50/1, TURN LEFT AND PROCEED TO ESHOWE TAXI RANK AND RETURN.
12.6	2207EP2207BP10053510 - NKANDLA TO DUNDEE FROM APPROVED TAXI RANK AT NKANDLA INTO P50/3, LEFT INTO R68, LEFT INTO R34, PROCEED TO DUNDEE TAXI RANK AND RETURN.
12.7	2207EP2207EP00053515 - NKANDLA TO KWA – DLOMO FROM APPROVED TAXI RANK AT NKANDLA, INTO P50/3, TURN LEFT TO P707, RIGHT INTO P708 AND PROCEED TO ENDUNGA STORE/CLINIC TAXI RANK AND RETURN.
12.8	2207EP2207EP00053519 - NKANDLA TO FORT LOUIS FROM APPROVED TAXI RANK AT NKANDLA INTO P50/3, AND PROCEED TO FORT LOUIS TAXI RANK AND RETURN.
12.9	2207EP2207EP00053522 - NKANDLA TO VUMANHLAMVU FROM APPROVED TAXI RANK AT NKANDLA P50/3, TURN RIGHT AND PROCEED TO VUMANHLAMVU TAXI RANK AND RETURN.
12.10	2207EP2207EP00053523 - NKANDLA TO KWA-JELE FROM APPROVED TAXI RANK AT NKANDLA INTO P50/3, LEFT INTO P90 AND PROCEED TO KWA-JELE TAXI RANK TAXI RANK AND RETURN.
12.11	2207EP2207GY10053511 - NKANDLA TO NQUTHU FROM APPROVED TAXI RANK AT NKANDLA INTO P50/3, TURN LEFT INTO R34, RIGHT INTO R68, PROCEED TO NQUTHU TAXI RANK AND RETURN.
12.12	2207EP2207J510053512 - NKANDLA TO VRYHEID FROM APPROVED TAXI RANK AT NKANDLA INTO P50/3, TURN LEFT INTO R34, PASS NQUTHU, TURN RIGHT AND PROCEED TO VRYHEID TAXI RANK AND RETURN.
12.13	2207EP2207XJ10053509 - NKANDLA TO EMPANGENI FROM APPROVED TAXI RANK AT NKANDLA, INTO P50/3 R66, AND PROCEED TO EMPANGENI TAXI RANK AND RETURN.
12.14	KZPRERC2782281 - NKANDLA TO THALENI FROM NKANDLA TAXI RANK TURN RIGHT INTO P50/3 ALL PICK AND DROP TURN LEFT TO P707 PROCEED STRAIGHT, TURN LEFT TO P707 PROCEED STRAIGHT, TURN LEFT TO P708 PICK AND DROP AND PROCEED STRAIGHT THEN TURN RIGHT TO D2309 THALENI AND RETURN WITH PASSENGERS USING THE SAME ROUTE UP TO NKANDLA TAXI RANK.
12.15	KZPRERC2782330 - NKANDLA TO QHUDENI FROM NKANDLA TAXI RANK TURN LEFT INTO P50/3 AND PROCEED STRAIGHT, TURN LEFT INTO P707 PICK AND DROP AT MASANGWENI AMNYAMA, TURN LEFT INTO P16/3 TOWARDS QHUDENI AND TURN RIGHT TO QHUDENI TAXI RANK DROP OFF AND RETURN USING THE SAME ROUTE WITH PASSENGERS TO NKANDLA TAXI RANK.
12.16	KZPRERC2782379 - NKANDLA TO LINDELA FROM NKANDLA TAXI RANK TURN LEFT TO P50/3 STRAIGHT TO NQAMANE, SIBHUDENI, CETSHWAYO, MAWANE ALONG ALL PICK AND DROP THEN TURN RIGHT TO LINDELA TAXI RANK AND RETURN TO NKANDLA TAXI RANK USING THE SAME ROUTE WITH PASSENGERS ALL PICK AND DROP.
12.17	KZPRERC2782428 - NKANDLA TO KHOTHAMANI FROM NKANDLA TAXI RANK TURN LEFT INTO P50/3 PROCEED STRAIGHT TO P707 STRAIGHT TO NDIKWE A/508 UP TO KHOTHAMANI TUCK SHOP AT UMDUNDUZELI AREA AND RETURN WITH PASSENGERS USING THE SAME ROUTE TO NKANDLA TAXI RANK ALL PICK AND DROP.
12.18	KZPRERC2782477 - NKANDLA TO FORTLOUIS FROM NKANDLA TAXI RANK TURN LEFT INTO P50/3 STRAIGHT TURN LEFT INTO P707 PROCEED STRAIGHT TURN RIGHT INTO P708 STRAIGHT INTO FORTLOUIS AND RETURN WITH PASSENGERS TO NKANDLA TAXI RANK ALL PICK AND DROP.
12.19	KZPRERC2782526 - NKANDLA (KWADLOMO) TO MAGIDINI FROM NKANDLA TAXI RANK TURN RIGHT INTO P50/3 AT KWADLOMO ALL PICK AND DROP TURN LEFT TO P707 PROCEED STRAIGHT PICK AND DROP TURN RIGHT INTO P708 THEN TURN LEFT INTO D2229 UP TO MAGIDINI NEXT TO SBHLE NGEMVELO SCHOOL AND RETURN WITH PASSENGERS USING THE SAME ROUTE TO NKANDLA TAXI RANK.

**transport**

Department:
Transport
Province of KwaZulu-Natal

GAZETTE

LGKZNG27-2023-OCT

REGION: ALL

12.20	KZPRERC2782575 - NKANDLA (KWADLOMO) TO MABHUQHINI FROM NKANDLA TAXI RANK TURN RIGHT INTO P50/3. ALL PICK AND DROP KWADLOMO TURN LEFT INTO P707 PROCEED STRAIGHT TURN RIGHT INTO P708 PROCEED STRAIGHT TO BHACANE PICK AND DROP TURN LEFT INTO P16/3 MABHUQHINI NEXT TO KWAMQAPHELENI STORE AND RETURN WITH PASSENGERS USING THE SAME ROUTE PICK AND DROP UP TO NKANDLA TAXI RANK.
-------	--



transport

Department:
Transport
Province of KwaZulu-Natal

GAZETTE

LGKZNG27-2023-OCT

REGION: ALL

1) Application Number: APP0153471	2) Gazette Number: LGKZNG27-2023-OCT
3) Applicant: TE ZWANE ID NO. 4206295456080 Association: NKANDLA TAXI OWNERS ASSOCIATION	4) Applicant Address: P O BOX 84 NKANDLA 3855
5) Existing Licence Holder: NOT APPLICABLE ID NO. NOT APPLICABLE	6) Existing Licence Holder Address: NOT APPLICABLE
7) Type of application: NEW OPERATING LICENCE	8) Operating Licence Number: NOTAVAILABLE
9) Vehicle Type: MINIBUS	10) 1 X 15 (SEATED) + 0 (STANDING)
11) Region: KING CETSHWAYO	
12.1	2207EP1205GJ10053516 - NKANDLA TO JOHANNESBURG: FROM APPROVED TAXI RANK AT NKANDLA, INTO P50/3, INTO R34, PASS NQUTHU, UTRECHT, INTO N22, PASS VOLKRUST, STANDERTON, BULTO, TURN RIGHT INTO N3 AND PROCEED TO JOHANNESBURG, INTO TURN LEFT TO M2 MAIN ROAD AND TURN LEFT TO HARROW ROAD AND THEN TURN LEFT ANDERSON ROAD THEN TURN RIGHT INTO TROY STREET. PROCEED STRAIGHT TO PARK CITY TAXI RANK DIRECT AND RETURN ALONG WITH M2 ROAD TURN TO RISSIK STREET THEN STRAIGHT AND TURN RIGHT TO DEVIERS STREET STRAIGHT TO PARK CITY TAXI RANK DIRECT AND RETURN.
12.2	2207EP2206LS10053524 - NKANDLA TO DURBAN: AS PER ROUTE TO ESHOWE ABOVE AND PROCEED INTO P226, INTO R34, INTO R66, INTO N2 AND PROCEED TO APPROVED TAXI RANK IN DURBAN AND RETURN. ALTERNATIVE ROUTE: AS PER ROUTE ABOVE, PROCEED INTO N2, PASS MANDENI, STANGER, TONGAAT AND PROCEED TO DURBAN TAXI RANK AND RETURN.
12.3	2207EP2206Y410053506 - NKANDLA TO MELMOTH FROM APPROVED TAXI RANK AT NKANDLA INTO P50/3, INTO R34, INTO P50/2 AND PROCEED TO MELMOTH TAXI RANK RETURN.
12.4	2207EP2206YH10053507 - NKANDLA TO ULUNDI FROM APPROVED TAXI RANK AT NKANDLA INTO P50/3 R34, INTO R34, INTO R66 (P52/1) AND PROCEED TO ULUNDI TAXI RANK AND RETURN.
12.5	2207EP22071T10053508 - NKANDLA TO ESHOWE FROM APPROVED TAXI RANK AT NKANDLA INTO P50/3 INTO R66 AND PROCEED TO ESHOWE TAXI RANK AND RETURN. ALTERNATIVE ROUTE: FROM APPROVED TAXI RANK AT NKANDLA INTO P50/3 INTO R34, INTO P50/2, INTO P50/1, TURN LEFT AND PROCEED TO ESHOWE TAXI RANK AND RETURN.
12.6	2207EP2207BP10053510 - NKANDLA TO DUNDEE FROM APPROVED TAXI RANK AT NKANDLA INTO P50/3, LEFT INTO R68, LEFT INTO R34, PROCEED TO DUNDEE TAXI RANK AND RETURN.
12.7	2207EP2207EP00053515 - NKANDLA TO KWA – DLOMO FROM APPROVED TAXI RANK AT NKANDLA, INTO P50/3, TURN LEFT TO P707, RIGHT INTO P708 AND PROCEED TO ENDUNGA STORE/CLINIC TAXI RANK AND RETURN.
12.8	2207EP2207EP00053519 - NKANDLA TO FORT LOUIS FROM APPROVED TAXI RANK AT NKANDLA INTO P50/3, AND PROCEED TO FORT LOUIS TAXI RANK AND RETURN.
12.9	2207EP2207EP00053522 - NKANDLA TO VUMANHLAMVU FROM APPROVED TAXI RANK AT NKANDLA P50/3, TURN RIGHT AND PROCEED TO VUMANHLAMVU TAXI RANK AND RETURN.
12.10	2207EP2207EP00053523 - NKANDLA TO KWA-JELE FROM APPROVED TAXI RANK AT NKANDLA INTO P50/3, LEFT INTO P90 AND PROCEED TO KWA-JELE TAXI RANK TAXI RANK AND RETURN.
12.11	2207EP2207GY10053511 - NKANDLA TO NQUTHU FROM APPROVED TAXI RANK AT NKANDLA INTO P50/3, TURN LEFT INTO R34, RIGHT INTO R68, PROCEED TO NQUTHU TAXI RANK AND RETURN.
12.12	2207EP2207J510053512 - NKANDLA TO VRYHEID FROM APPROVED TAXI RANK AT NKANDLA INTO P50/3, TURN LEFT INTO R34, PASS NQUTHU, TURN RIGHT AND PROCEED TO VRYHEID TAXI RANK AND RETURN.
12.13	2207EP2207XJ10053509 - NKANDLA TO EMPANGENI FROM APPROVED TAXI RANK AT NKANDLA, INTO P50/3 R66, AND PROCEED TO EMPANGENI TAXI RANK AND RETURN.
12.14	KZPRERC2782281 - NKANDLA TO THALENI FROM NKANDLA TAXI RANK TURN RIGHT INTO P50/3 ALL PICK AND DROP TURN LEFT TO P707 PROCEED STRAIGHT, TURN LEFT TO P707 PROCEED STRAIGHT, TURN LEFT TO P708 PICK AND DROP AND PROCEED STRAIGHT THEN TURN RIGHT TO D2309 THALENI AND RETURN WITH PASSENGERS USING THE SAME ROUTE UP TO NKANDLA TAXI RANK.
12.15	KZPRERC2782330 - NKANDLA TO QHUDENI FROM NKANDLA TAXI RANK TURN LEFT INTO P50/3 AND PROCEED STRAIGHT, TURN LEFT INTO P707 PICK AND DROP AT MASANGWENI AMNYAMA, TURN LEFT INTO P16/3 TOWARDS QHUDENI AND TURN RIGHT TO QHUDENI TAXI RANK DROP OFF AND RETURN USING THE SAME ROUTE WITH PASSENGERS TO NKANDLA TAXI RANK.
12.16	KZPRERC2782379 - NKANDLA TO LINDELA FROM NKANDLA TAXI RANK TURN LEFT TO P50/3 STRAIGHT TO NQAMANE, SIBHUDENI, CETSHWAYO, MAWANE ALONG ALL PICK AND DROP THEN TURN RIGHT TO LINDELA TAXI RANK AND RETURN TO NKANDLA TAXI RANK USING THE SAME ROUTE WITH PASSENGERS ALL PICK AND DROP.
12.17	KZPRERC2782428 - NKANDLA TO KHOTHAMANI FROM NKANDLA TAXI RANK TURN LEFT INTO P50/3 PROCEED STRAIGHT TO P707 STRAIGHT TO NDIKWE A/508 UP TO KHOTHAMANI TUCK SHOP AT UMDUNDUZELI AREA AND RETURN WITH PASSENGERS USING THE SAME ROUTE TO NKANDLA TAXI RANK ALL PICK AND DROP.
12.18	KZPRERC2782477 - NKANDLA TO FORTLOUIS FROM NKANDLA TAXI RANK TURN LEFT INTO P50/3 STRAIGHT TURN LEFT INTO P707 PROCEED STRAIGHT TURN RIGHT INTO P708 STRAIGHT INTO FORTLOUIS AND RETURN WITH PASSENGERS TO NKANDLA TAXI RANK ALL PICK AND DROP.
12.19	KZPRERC2782526 - NKANDLA (KWADLOMO) TO MAGIDINI FROM NKANDLA TAXI RANK TURN RIGHT INTO P50/3 AT KWADLOMO ALL PICK AND DROP TURN LEFT TO P707 PROCEED STRAIGHT PICK AND DROP TURN RIGHT INTO P708 THEN TURN LEFT INTO D2229 UP TO MAGIDINI NEXT TO SBHLE NGEMVELO SCHOOL AND RETURN WITH PASSENGERS USING THE SAME ROUTE TO NKANDLA TAXI RANK.

**transport**

Department:
Transport
Province of KwaZulu-Natal

GAZETTE

LGKZNG27-2023-OCT

REGION: ALL

12.20	KZPRERC2782575 - NKANDLA (KWADLOMO) TO MABHUQHINI FROM NKANDLA TAXI RANK TURN RIGHT INTO P50/3. ALL PICK AND DROP KWADLOMO TURN LEFT INTO P707 PROCEED STRAIGHT TURN RIGHT INTO P708 PROCEED STRAIGHT TO BHACANE PICK AND DROP TURN LEFT INTO P16/3 MABHUQHINI NEXT TO KWAMQAPHELENI STORE AND RETURN WITH PASSENGERS USING THE SAME ROUTE PICK AND DROP UP TO NKANDLA TAXI RANK.
-------	--



transport

Department:
Transport
Province of KwaZulu-Natal

GAZETTE

LGKZNG27-2023-OCT

REGION: ALL

1) Application Number: APP0153499	2) Gazette Number: LGKZNG27-2023-OCT
3) Applicant: AM NGQULUNGA ID NO. 6904205780080 Association: BHEKISIZWE TAXI ASSOCIATION	4) Applicant Address: P O BOX 605 NKANDLA 3855
5) Existing Licence Holder: NOT APPLICABLE ID NO. NOT APPLICABLE	6) Existing Licence Holder Address: NOT APPLICABLE
7) Type of application: NEW OPERATING LICENCE	8) Operating Licence Number: NOTAVAILABLE
9) Vehicle Type: MINIBUS	10) 1 X 15 (SEATED) + 0 (STANDING)
11) Region: KING CETSHWAYO	
12.1	2207EP1205GJ10121271 - NKANDLA TO JOHANNESBURG CBD FROM DOLWANE (NKANDLA) TAXI RANK TAKE P16/2 & P16/3 ROAD, TO R55, TURN LEFT TO R48, THEN LEFT TO R68 IN NQUTHU TO BLOOD RIVER STREET, INTO R34, UTRECHT CONTINUE TO STOP STREET, TURN RIGHT INTO R23 VOLKSRUST ROAD, INTO LAINGNEK STREET, TURN LEFT INTO JOUBERT STREET, RIGHT AGAIN INTO PIENAAR STREET IN VOLKSRUST, CONTINUE ALONG R23, INTO BOTHA STREET, RIGHT ON LOMBARD STREET, LEFT TO R23, PASS ON KROGH STREET, IN STANDERTON, CONTINUE ON R23, PASS GREYLINGSTAD, BALFOUR, TURNING RIGHT INTO N3, CONTINUE LEFT INTO M2 WEST, SET DOWN PASSENGERS, RIGHT INTO MAIN REEF ROAD, TURNING LEFT ON THE SAME STREET, JOIN JOHN PAGE ROAD, INTO JEPPE STATION, TURN LEFT INTO COMMISSIONER STREET SET DOWN PASSENGERS, CONTINUE TURN RIGHT INTO VON WIELLIGH, SET DOWN PASSENGERS, CONTINUE TURN LEFT INTO PLEIN STREET, SET DOWN PASSENGERS, CONTINUE TURN RIGHT INTO RISSIK STREET, SET DOWN PASSENGERS, CONTINUE TURN RIGHT INTO DE VILLIERS STREET, SET DOWN PASSENGERS, CONTINUE INTO PARK CITY IN THE MUNICIPALITY OF JOHANNESBURG FROM PARK CITY ON THE DE VILLIERS, TURN LEFT INTO HARRISON STREET, CONTINUE TURN LEFT INTO MARKET STREET, CONTINUE TURN RIGHT INTO JOHN PAGE INTO MAIN REEF TURN INTO M2, CONTINUE LEFT INTO FREEWAY, CONTINUE SAME ROUTE AS ON THE FORWARD JOURNEY.
12.2	2207EP22068T10121256 - DOLWANE TO PIETERMARITZBURG FROM (NKANDLA) DOLWANE TAXI RANK, TURN RIGHT ON P16/2, PICK UP AND SET DOWN, TO JOHNSON'S DRIFT UP TO KRANSKOP, PICK UP ON THE STOP SIGN, TURN RIGHT SET DOWN TO JOIN R74, GO (RESTRICTED FROM PICKING UP AND SETTING DOWN) PASS KRANSKOP, BEFORE GREYTOWN, TURN LEFT TO JOIN R33, GO AHEAD TO PASS MISAPH, AT THE STOP SIGN TURN LEFT TO JOIN R33 AND GREYTOWN ROAD, BHAMBATHA ROAD, JUST BEFORE ENTERING THE TOWN (PIETERMARITZBURG), TURN RIGHT TO MASUKWANE TAXI RANK AND NOT RETURN TRIP.
12.3	2207EP2206LS10121257 - DOLWANE TO DURBAN FROM (NKANDLA) DOLWANE TAXI RANK, TURN RIGHT O JOIN R16/2, DOWN TO JOHNSON'S DRIFT UP TO KRANSKOP, ON THE STOP SIGN TURN RIGHT TO JOIN R74, PASS KRANSKOP, DOWN TO STANGER, PASS STANGER AND KEEP LEFT TO JOIN N2 TO DURBAN, TURN LEFT TO JOIN VICTORY STREET, TURN LEFT TO JOIN MARKET STREET, TURN LEFT TO MARKET TAXI RANK AND RETURN
12.4	2207EP2206Y410121267 - DOLWANE TO MELMOTH FROM DOLWANE TAXI RANK, TURN LEFT TO JOIN P16/2, PICK UP AND SET DOWN PASSENGERS, GO AHEAD TILL Y-JUNCTION, WRITTEN QUDENI AND NQUTU, PICK UP AND SET DOWN PASSENGERS, TAKE THE RIGHT HAND TO JOIN P90, GO DOWN AND CROSS NSUZE BRIDGE, PICK UP AND SET DOWN PASSENGERS, GO AND PASS VULEKA, GO AHEAD AGAIN TILL STOP SIGN, TURN LEFT TO JOIN R68, GO ON AND CROSS MHLATHUZE BRIDGE, SET DOWN PASSENGERS, GO PASS KTAZA, STRAIGHT ON TILL STOP SIGN, TURN RIGHT TO JOIN R34, FROM ULUNDI, SET DOWN PASSENGERS, GO STRAIGHT TILL PASS GARAGE, TURN LEFT ON VICTORIA STREET, TURN LEFT AGAIN INTO MELMOTH TAXI RANK.
12.5	2207EP2206YH10121270 - 8.DOLWANE TO ULUNDI. FROM (NKANDLA) DOLWANE TAXI RANK, TURN LEFT TO JOIN P16/2, PICK UP AND SET DOWN PASSENGERS, GO ON TILL Y-JUNCTION WRITTEN QUDENI AND NQUTU, PICK UP AND SET DOWN PASSENGERS, TAKE THE RIGHT HAND TO JOIN P90, PICK UP AND SET DOWN PASSENGERS, GO DOWN TILL NSUZE BRIDGE, GO ON AND PASS VULEKA TILL STOP SIGN, SET DOWN PASSENGERS ONLY, TURN LEFT TO JOIN P50/3, DRIVE 1KM, TURN RIGHT TO JOIN R68, GO ON AND CROSS MHLATHUZE BRIDGE, SET DOWN PASS KATAZA, JUST AFTER KATAZA, TURN LEFT, GO STRAIGHT PASS MTHONJANENI LODGE TILL STOP SIGN, TURN LEFT TO JOIN R66, GO DOWN TURN RIGHT TILL UNDER RAILWAY BRIDGE, TURN RIGHT TO ULUNDI TAXI RANK AND NO RETURN TRIPS.
12.6	2207EP2207T10121260 - DOLWANE TO ESHOWE FROM (NKANDLA) DOLWANE TAXI RANK, TURN RIGHT TO JOIN P16/3, SET DOWN, PICK UP PASSENGERS, JUST BEFORE JOHNSONS DRIFT BRIDGE, TURN LEFT TO JOIN P15, PICK UP AND SET DOWN PASSENGERS, GO AHEAD TILL NSUZE BRIDGE, PICK UP AND SET DOWN PASSENGERS, CROSS IT UP TO LINDELA, AT THE STOP SIGN, SET DOWN PASSENGERS ONLY, RIGHT ON P15, GO AHEAD TILL STOP SIGN P50/2, TURN RIGHT, GO STRAIGHT AND PASS GEORGE HOTEL AT ESHOWE, TAKE LEFT TO ESHOWE TAXI RANK AND RETURN.
12.7	2207EP2207EP00121259 - DOLWANE TO NKANDLA FROM (NKANDLA) DOLWANE TAXI RANK, TURN LEFT TO JOIN PICK UP AND SET DOWN PASSENGERS P16/2, GO AHEAD TILL Y-JUNCTION, WRITTEN QUDENI AND NQUTU, TAKE THE RIGHT HAND, JOIN P90, PICK UP AND SET DOWN PASSENGERS, GO ON TILL NSUZE BRIDGE, NO PICK UP AND SET DOWN, CROSS IT GO ON AND PASS VULEKA ON THE TARRED ROAD TILL STOP SIGN, TURN RIGHT TO JOIN P50/3, GO STRAIGHT TO TOWN PASS POLICE STATION, TURN RIGHT TO NKANDLA TAXI RANK AND RETURN
12.8	2207EP2207GY10121268 - DOLWANE TO NQUTU FROM (NKANDLA) DOLWANE TAXI RANK, TURN LEFT TO JOIN P16/2, PICK UP SET DOWN GO ON THE Y-JUNCTION, WRITTEN QUDENI AND NQUTU, TAKE THE LEFT HAND TO JOIN P16/3, PICK UP AND SET DOWN PASSENGERS, DRIVE ON TO PASS EKOMBE POLICE STATION AND HOSPITAL, PASS QUDENI TAXI RANK, PASS MACHUWNINI CLINIC, UP TO SLUTSHANA PICK UP AND SET DOWN PASSENGERS, ON THE STOP SIGN TURN LEFT TO JOIN R68, SET DOWN PASSENGERS AND GO STRAIGHT TO NQUTU, AT THE 4 WAY STOP, TURN RIGHT TO SET DOWN PASSENGERS, TURN LEFT TO NQUTU TAXI RANK AND RETURN THE SAME AS ABOVE.
12.9	2207EP2207KA10121258 - DOLWANE TO KRANSKOP FROM (NKANDLA) DOLWANE TAXI RANK, TURN RIGHT TO JOIN R16/2, PICK UP AND SET DOWN PASSENGERS TO JOHNSONS DRIFT, PICK UP AND SET DOWN PASSENGERS, CROSS THE TUGELA BRIDGE, GO UP AND PASS GCOTHOYI, PICK UP AND SET DOWN PASSENGERS, TILL TO KRANSKOP, AT THE STOP SIGN TURN RIGHT TO KRANSKOP TAXI RANK AND RETURN
12.10	KZPRERC2790464 - DOLWANE TO GREYTOWN (ALTERNATIVE) FROM DOLWANE TAXI RANK TURN LEFT INTO P16/3 GO STRAIGHT PICK AND DROP PASS JAMESON DRIFT GO STRAIGHT WITH P16/3, TURN RIGHT INTO KRANSKOP ROAD, AND TURN RIGHT INTO R74 STRAIGHT UP TO GREYTOWN TAXI RANK.
12.11	KZPRERC2790513 - DOLWANE TO GREYTOWN FROM DOLWANE TAXI RANK TURN RIGHT INTO P16/2 TO D878 STRAIGHT TURN LEFT INTO KHOMFINI BREACH, NHLOSHANA VILLAGE TURN RIGHT INTO L1864 TURN LEFT INTO P17 STRAIGHT TURN RIGHT INTO R74 UP TO GREYTOWN DROP OFF AND RETURN WITH PASSENGERS USING THE SAME ROUTES.
12.12	KZPRERC2790562 - DOLWANE TO TUGELA FERRY FROM DOLWANE TAXI RANK TURN RIGHT INTO P16/2 RIGHT INTO D878 STRAIGHT PASS MFONGOSI, NHLOSHANA THEN TURN RIGHT INTO L1864 GO STRAIGHT AND TURN RIGHT AGAIN INTO P17 STRAIGHT UP TO TUGELA FERRY TAXI RANK DROP OFF AND RETURN WITH PASSENGERS USING THE SAME ROUTE.



transport

Department:
Transport
Province of KwaZulu-Natal

GAZETTE

LGKZNG27-2023-OCT

REGION: ALL

12.13	KZPRERC2790611 - DOLWANE TO EMPANGENI FROM DOLWANE TAXI RANK TURN RIGHT INTO P16/3 TURN RIGHT INTO P90 GO DOWN NSUZE RIVER PASS VULEKA STRAIGHT UP TO STOP SIGN, TURN LEFT INTO P50/3 TURN RIGHT INTO R68/P226 GO STRAIGHT AND JOIN ON THE RIGHT HAND SIDE INTO R66 STRAIGHT DOWN PASS ENKWALINI TURN LEFT INTO R34 UP TO A-RANK TAXI RANK DROP OFF AND RETURN WITH PASSENGERS USING THE SAME ROUTE.
12.14	KZPRERC2790660 - DOLWANE TO PHOLELA FROM DOLWANE TAXI RANK TURN LEFT INTO P16/3 TURN RIGHT INTO D878 TURN LEFT INTO L1634 UP TO PHOLELA TURN LEFT INTO P16/3, TURN LEFT INTO P16/3 AND TURN RIGHT INTO D878 TURN LEFT INTO L1634 UP TO PHOLELA NEXT TO GOLOZELA HIGH SCHOOL ALL PICK AND DROP AND RETURN WITH PASSENGERS USING THE SAME ROUTE.
12.15	KZPRERC2790709 - DOLWANE TO DINA FROM DOLWANE TAXI RANK TURN RIGHT INTO P16/2 TURN RIGHT INTO D878 PASS MFONGOSI, NHLOSHANA UP TO DINA NTULI NEXT TO BIZIMALI HIGH SCHOOL PICK AND DROP AND RETURN WITH PASSENGERS USING THE SAME ROUTE.
12.16	KZPRERC2790758 - DOLWANE TO SHOBALenyathi FROM DOLWANE TAXI RANK TURN LEFT INTO P16/2 TURN LEFT INTO D1566 STRAIGHT PICK AND DROP UP TO SHOBALenyathi NEXT TO ZAMAZAMA TRADING STORE AND RETURN WITH PASSENGERS USING THE SAME ROUTE.
12.17	KZPRERC2790807 - DOLWANE TO QHUDENI FROM DOLWANE TAXI RANK TURN LEFT INTO P16/3 PASS EKHOMBE PICK AND DROP UP TO QHUDENI NEXT TO NGWEKAZI HIGH SCHOOL AND RETURN WITH PASSENGERS USING THE SAME ROUTE.
12.18	KZPRERC2790856 - DOLWANE TO NKANDLA FROM DOLWANE TAXI RANK TURN LEFT INTO P16/3 PASS EKHOMBE PICK AND DROP PASS BALOYI RIGHT INTO P707 PASS NSUZE, SKHALENI, SEBOMBU, TURN RIGHT INTO P50,3 UP TO NKANDLA TAXI RANK ALL PICK AND DROP AND RETURN WITH PASSENGERS USING THE SAME ROUTE.
12.19	KZPRERC2790905 - DOLWANE TO MFONGOSI FROM DOLWANE TAXI RANK TURN RIGHT INTO P16/2 TURN RIGHT INTO D878 GO STRAIGHT UP TO MFONGOSI ALL PICK AND DROP NEXT TO MFONGOSI PRIMARY SCHOOL AND RETURN WITH PASSENGERS USING THE SAME ROUTE.
12.20	KZPRERC2790954 - DOLWANE TO EMVUTSHINI FROM DOLWANE TAXI RANK TURN LEFT INTO P16/3 TURN RIGHT INTO P90 GO STRAIGHT PASS MACHANCA THEN TURN LEFT INTO D1633 NOMDWESHU UP TO EMVUTSHINI NEXT TO MVUTSHINI TRIBAL AUTHORITY ALL PICK AND DROP AND RETURN WITH PASSENGERS USING THE SAME ROUTE.
12.21	KZPRERC2791003 - DOLWANE TO NTINGWE FROM DOLWANE TAXI RANK TURN LEFT INTO P16/3 TURN RIGHT INTO P90 GO STRAIGHT PASS MACHANCA THEN TURN RIGHT INTO D1572 STRAIGHT UP TO NTINGWE NEXT TO NTINGWE TRIBAL AUTHORITY ALL PICK AND DROP AND RETURN WITH PASSENGERS USING THE SAME ROUTE.
12.22	KZPRERC2791052 - DOLWANE TO MACHANCA FROM DOLWANE TAXI RANK TURN LEFT INTO P16/2 TURN RIGHT D879 PASS EZIMPISINI UP TO MACHANCA NEXT TO THANDANANI STORE PICK AND DROP AND RETURN WITH PASSENGERS USING THE SAME ROUTE.
12.23	KZPRERC2791101 - DOLWANE TO KHOMBE FROM DOLWANE TAXI RANK TURN LEFT INTO P16/3 STRAIGHT PICK AND DROP UP TO EKOMBE HOSPITAL AND RETURN WITH PASSENGERS USING THE SAME ROUTE.
12.24	KZPRERC2791150 - DOLWANE TO ENTSHIZA FROM DOLWANE TAXI RANK TURN LEFT INTO P16/3 STRAIGHT PASS EKOMBE HOSPITAL THEN TURN LEFT INTO D1565 NTSHIZA ROAD PASS EZIMHLOPHE HALL, PUBLIC COMBINE SCHOOL STRAIGHT UP TO NTSHIZA ALL PICK AND DROP NEXT TO THEMBELA STORE AND RETURN WITH PASSENGERS USING THE SAME ROUTE.
12.25	KZPRERC2791199 - DOLWANE TO MABHUQWINI SPORTFIELD FROM DOLWANE TAXI RANK TURN LEFT INTO P16/3 STRAIGHT TURN RIGHT INTO D2298 PASS EZINKUNZINI UP TO MABHUQWINI SPORTGROUND AT KWAMDWELEDWELE STORE ALL PICK AND DROP AND RETURN WITH PASSENGERS USING THE SAME ROUTE.
12.26	KZPRERC2791248 - DOLWANE TO JAMESDRIFT FROM DOLWANE TAXI RANK TURN RIGHT INTO P16/2 STRAIGHT UP TO JAMESDRIFT TAXI RANK PICK AND DROP AND RETURN WITH PASSENGERS USING THE SAME ROUTE.
12.27	KZPRERC2791297 - DOLWANE TO KRANSKOP (ALTERNATIVE) FROM DOLWANE TAXI RANK TURN RIGHT INTO P16/2 STRAIGHT UP TO D878 TURN LEFT INTO KHOMFINI BREACH, NHLOSHANA VILLAGE TURN RIGHT INTO L1864, TURN LEFT INTO P17 STRAIGHT THEN TURN LEFT INTO R74 UP TO KRANSKOP AND RETURN WITH PASSENGERS USING THE SAME ROUTE.



transport

Department:
Transport
Province of KwaZulu-Natal

GAZETTE

LGKZNG27-2023-OCT

REGION: ALL

1) Application Number: APP0153556	2) Gazette Number: LGKZNG27-2023-OCT
3) Applicant: KS NTULI ID NO. 7202225519086 Association: ESHOWE & DISTRICT TAXI OWNERS ASS.	4) Applicant Address: P O BOX 38309 ESHOWE 3815
5) Existing Licence Holder: NOT APPLICABLE ID NO. NOT APPLICABLE	6) Existing Licence Holder Address: NOT APPLICABLE
7) Type of application: NEW OPERATING LICENCE	8) Operating Licence Number: NOTAVAILABLE
9) Vehicle Type: MINIBUS	10) 1 X 15 (SEATED) + 0 (STANDING)
11) Region: KING CETSHWAYO	
12.1	22071T12059J10052082 - ESHOWE TO JOHANNESBURG FROM ESHOWE TAXI RANK (NO.47) TURN LEFT TO OSBORN ROAD TURN RIGHT TO KANGELA STREET, TURN LEFT JOIN R66, PASS NKWALENI PROCEED R66, PROCEED R66 TO NDUNDULU MOUNTAIN PASS MELMOTH, TURN R34 TO VRYHEID DROP PASSENGERS, PROCEED PASS UTRECHT SET DOWN PASSENGERS IN NEWCASTLE GO STRAIGHT TO (T-JUNCTION) TURN RIGHT TO N11, VOLKSRUST TURN LEFT TO R543, STANDERTON PROCEED, TURN RIGHT TO R23 HILDERBURG PASS GREYLENSTAND AND BALFOUR TURN RIGHT TO N3 FREEWAY, PROCEED AND TURN RIGHT RISSIK STREET, TURN RIGHT DEVELOUS, PROCEED TO SIZWE TAXI RANK, RETURN ALONG THE SAME ROUTE.
12.2	22071T22027Q10052090 - ESHOWE TO STANGER FROM ESHOWE TAXI RANK (NO.47) MAIN ROAD, TURN RIGHT TO JOHN ROSS HIGHWAY TO R66, TURN RIGHT PASS GINGINDLOVU, TURN RIGHT R102, PROCEED TO NEW GUELDERLAND TO STANGER, TURN RIGHT TO R74, TURN LEFT TO KING SHAKA ROAD, TURN RIGHT TO KWADUKUZA TAXI RANK, PICK UP PASSENGERS, RETURN USE THE SAME AS PER FORWARD JOURNEY, DROP PASSENGERS ALL THE WAY TO ESHOWE.
12.3	22071T2206LS10052080 - ESHOWE TO DURBAN FROM ESHOWE TAXI RANK (NO.47) MAIN ROAD TURN RIGHT TO JOHN ROASS HIGHWAY TO R66, TURN RIGHT PASS GINGINDLOVU TO DOKODWENI PLAZA, N2 FREEWAY STRAIGHT TO MVOTI PLAZA PROCEED HERE WE USE TWO WAYS (DROP PASSENGERS) FIRST WAY: TURN LEFT TO BALLITO M17 TO M4, SECOND WAY PROCEED N2 TO TONGAAT PLAZA PASS AND TURN LEFT TO M80, PASS GATEWAY TO M4 TWO WAYS COME TOGETHER TO M4 PASS VIRGINIA AIRPORT PROCEED ALONG M4 TURN RIGHT TO ARGYLE ROAD TO MNGENI ROAD TURN LEFT DROP PASSENGERS TO DURBAN STATION PROCEED MNGENI ROAD, TURN RIGHT TO LEOPARD STREET DROP PASSENGERS ALL THE WAY TO BEREA STATION AND TURN BACK TO ALICE STREET TO MNGENI ROAD TO DURBAN LONG DISTANCE TAXI RANK (NO. 35) PICK PASSENGERS. RETURN USE SAME AS PER FORWARD JOURNEY.
12.4	22071T2206WA10052085 - ESHOWE TO MANDINI FROM ESHOWE TAXI RANK (NO.47) MAIN ROAD, TURN RIGHT TO JOHN ROASS HIGHWAY TO R66, TURN RIGHT PASS GINGINDLOVU, TURN RIGHT R102, TURN RIGHT P224, PASS AMATIKULU MILL, PASS INYONI, PASS ISITHEBE INDUSTRIAL AREA, ENTER SUNDUMBILI TOWNSHIP TURN RIGHT TO SUNDUMBILI TAXI RANK, RETURN USE THE SAME AS PER FORWARD JOURNEY PICK AND DROP PASSENGERS ALL THE WAY TO ESHOWE.
12.5	22071T2206Y410052087 - ESHOWE TO MELMOTH FROM ESHOWE TAXI RANK (NO.47) TO MAIN ROAD TO OSBORN ROAD, TURN RIGHT TO KANGELA STREET, TURN LEFT JOIN R66, PASS NKWALENI PROCEED R66, DROP PASSENGERS ALL THE WAY R66, TURN RIGHT TO VICTORIA STREET, TO ENTER MELMOTH TOWN, TURN LEFT TO MELMOTH TAXI RANK, RETURN USE SAME AS PER FORWARD JOURNEY, DROP PASSENGERS ALL THE WAY TO ESHOWE.
12.6	22071T2206YH10164284 - ESHOWE TO ULUNDI FROM ESHOWE TAXI RANK (NO.47) TURN LEFT TO OSBORNE ROAD, TURN LEFT TO KANGELA STREET. TURN LEFT TO JOIN R66 TO NDUNDULU MOUNTAIN PASS MELMOTH. PROCEED WITH R66, TURN RIGHT TO P52/R66 AND GO STRAIGHT, TURN RIGHT TO PRINCESS MAGOGO STREET TO ULUNDI TAXI RANK, RETURN USING THE SAME AS PER FORWARD JOURNEY, PICK AND DROP PASSENGERS AL THE WAY TO ESHOWE.
12.7	22071T22071P00052084 - ESHOWE TO GINGINDLOVU FROM ESHOWE TAXI RANK (NO.47) MAIN ROAD, TURN RIGHT TO JOHN ROSS HIGHWAY TO R66, PICK AND DROP PASSENGERS. ALL THE WAY TO GINGINDLOVU TAXI RANK, RETURN USE THE SAME AS PER FORWARD JOURNEY, DROP PASSENGERS ALL THE WAY TO ESHOWE.
12.8	22071T22071T00052091 - ESHOWE TO MBONGOLWANE FROM ESHOWE TAXI RANK (NO.47) TO MAIN ROAD, TURN LEFT TO OSBORN ROAD, TURN RIGHT TO KANGELA STREET TO P50-1, NTUMENI, TURN LEFT TO P218, PROCEED TO MBONGOLWANE HOSPITAL AND MBONGOLWANE POLICE STATION, RETURN USING THE SAME ROUTE AS PER FORWARD JOURNEY AND DROP PASSENGERS.
12.9	22071T22071T00052092 - ESHOWE TO ZIQWAQWENI FROM ESHOWE TAXI RANK (NO.47) TO MAIN ROAD TO OSBORN ROAD, TURN RIGHT TO KANGELA STREET, JOIN R66, TURN LEFT, CROSS UMLALAZI BRIDGE AND TURN LEFT TO ZIQWAQWENI AREA, RETURN USING THE SAME AS PER FORWARD JOURNEY, DROP PASSENGERS ALL THE WAY TO ESHOWE.
12.10	22071T22071T00052093 - ESHOWE TO LINDELA FROM ESHOWE TAXI RANK (NO.47) TO MAIN ROAD TO OSBORN ROAD, TURN LEFT TO KANGELA STREET, TO P50-1 PASS NTUMENI PROCEED P50-1 NKANDLA WAY, TURN LEFT TO P15 LINDELA AREA, RETURN USING THE SAME ROUTE AS PER FORWARD JOURNEY, DROP PASSENGERS ALL THE WAY TO ESHOWE.
12.11	22071T22076H10052089 - ESHOWE TO NONGOMA 8. FROM ESHOWE TAXI RANK (NO.47), TURN LEFT TO OSBORNE ROAD, TURN RIGHT TO KANGELA STREET, TURN LEFT JOIN R66, PASS NKWALENI PROCEED R66, PROCEED R66 TO NDUNDULU MOUNTAIN, PASS MELMOTH, PROCEED R66, TURN RIGHT TO ULUNDI DROP SOME PASSENGERS, GO BACK TO R66, PROCEED TO NONGOMA TAXI RANK, RETURN FROM NONGOMA TAXI RANK TO R66, DROP PASSENGERS ALL THE WAY R66 TO ESHOWE.



transport

Department:
Transport
Province of KwaZulu-Natal

GAZETTE

LGKZNG27-2023-OCT

REGION: ALL

12.12	<p>22071T2207EP10052088 - ESHOWE TO NKANDLA :FROM ESHOWE TAXI RANK (NO.47),TURN LEFT TO OSBORN ROAD, TURN RIGHT TO KANGELA STREET, TURN LEFT JOIN R66,PASS NKWALENI PROCEED R66,PASS MELMOTH TOWN AND TURN RIGHT TO R68,STRAIGHT TO NKANDLA TAXI RANK (PICK UP PASSENGERS),RETURN USE SAME AS FORWARD JOURNEY, ESHOWE TO NKANDLA (2)FROM ESHOWE TAXI RANK (NO.47) TO MAIN ROAD TO OSBORN ROAD, TURN LEFT TO KANGELA STREET, TO P50-1 PASS NTUMENI PROCEED P50-1 PROCEED TO NKANDLA TAXI RANK, PICK PASSENGERS, RETURN USING THE SAME ROUTE AS FORWARD JOURNEY</p> <p>ESHOWE - NONGOMA,22071T22076110052089,KZNBRCCEMP0000761</p> <p>ROUTE 8.</p> <p>ESHOWE TO NONGOMA: FROM ESHOWE TAXI RANK (NO.47), TURN LEFT TO OSBORNE ROAD, TURN RIGHT TO KANGELA STREET, TURN LEFT JOIN R66, PASS NKWALENI PROCEED R66, PROCEED R66 TO NDUNDULU MOUNTAIN, PASS MELMOTH, PROCEED R66, TURN RIGHT TO ULUNDI DROP SOME PASSENGERS, GO BACK TO R66, PROCEED TO NONGOMA TAXI RANK, RETURN FROM NONGOMA TAXI RANK TO R66, DROP PASSENGERS ALL THE WAY R66 TO ESHOWE.</p> <p>ESHOWE - STANGER,22071T22027Q10052090,KZNBRCCEMP0000762</p> <p>ROUTE 9.</p> <p>ESHOWE TO STANGER: FROM ESHOWE TAXI RANK (NO.47) MAIN ROAD, TURN RIGHT TO JOHN ROSS HIGHWAY TO R66, TURN RIGHT PASS GINGINDLOVU, TURN RIGHT R102, PROCEED TO NEW GUELDERLAND TO STANGER, TURN RIGHT TO R74, TURN LEFT TO KING SHAKA ROAD, TURN RIGHT TO KWADUKUZA TAXI RANK, PICK UP PASSENGERS, RETURN USE THE SAME AS PER FORWARD JOURNEY, DROP PASSENGERS ALL THE WAY TO ESHOWE</p> <p>ESHOWE - MBONGOLWANE,22071T22071T00052091,KZNBRCCEMP0000764</p> <p>ROUTE 10.</p> <p>ESHOWE TO MBONGOLWANE FROM ESHOWE TAXI RANK (NO.47) TO MAIN ROAD, TURN LEFT TO OSBORN ROAD, TURN RIGHT TO KANGELA STREET TO P50-1 NTUMENI, TURN LEFT TO P218, PROCEED TO MBONGOLWANE HOSPITAL AND MBONGOLWANE POLICE STATION, RETURN USING THE SAME ROUTE AS PER FORWARD JOURNEY AND DROP PASSENGERS</p> <p>ESHOWE - ZIQWAQWENI,22071T22071T00052092,KZNBRCCEMP0000765</p> <p>ROUTE 11.</p> <p>ESHOWE TO ZIQWAQWENI: FROM ESHOWE TAXI RANK (NO.47) TO MAIN ROAD TO OSBORN ROAD, TURN RIGHT TO KANGELA STREET, JOIN R66, TURN LEFT, CROSS UMLALAZI BRIDGE AND TURN LEFT TO ZIQWAQWENI AREA, RETURN USING THE SAME AS PER FORWARD JOURNEY, DROP PASSENGERS ALL THE WAY TO ESHOWE</p> <p>ESHOWE - LINDELA,22071T22071T00052093,KZNBRCCEMP0000766</p> <p>ROUTE 12.</p> <p>ESHOWE TO LINDELA :FROM ESHOWE TAXI RANK (NO.47) TO MAIN ROAD TO OSBORN ROAD, TURN LEFT TO KANGELA STREET, TO P50-1 PASS NTUMENI PROCEED P50-1 NKANDLA WAY, TURN LEFT TO P15 LINDELA AREA, RETURN USING THE SAME ROUTE AS PER FORWARD JOURNEY, DROP PASSENGERS ALL THE WAY TO ESHOWE.</p>
12.13	<p>22071T2207GY10164289 - ESHOWE TO NQUTU.</p> <p>FROM ESHOWE TAXI RANK (NO.47) TO OLD MAIN ROAD, TURN LEFT TO OSBORNE ROAD, TURN RIGHT TO KANGELA ROAD, TURN LEFT TO R66 CROSS UMLALAZI BRIDGE AND PROCEED STRAIGHT TO PASS NKWALINI, PROCEED WITH MELMOTH ROAD TO PASS MELMOTH TOWN, TURN RIGHT TO R68 NKANDLA ROAD, GO STRAIGHT AND TURN RIGHT TO PROCEED WITH BABANANGO ROAD, TURN LEFT TO R58 DUNDEE ROAD AND GO STRAIGHT, PROCEED TO NQUTU TOWN(NQUTU TAXI RANK),DROP AND PICK PASSENGERS ,RETURN USING THE SAME ROUTE AS PER FORWARD JOURNEY.</p>
12.14	<p>22071T2207J510164287 - ESHOWE TO VRYHEID.</p> <p>FROM ESHOWE TAXI RANK (NO.47) TURN LEFT TO OSBORN ROAD. TURN RIGHT TO KANGELA STREET. TURN LEFT AND JOIN R66 PASS NKWALINI PROCEED WITH R66,PASS MELMOTH TOWN AND GO STRAIGHT WITH R66 BECOMING R34.TURN RIGHT TO SCRATCH CRESCENT ROAD TO VRYHEID TAXI RANK TO DROP AND PICK PASSENGERS. RETURN USING AS PER FORWARD JOURNEY.</p>
12.15	<p>22071T2207XJ10052083 - ESHOWE TO EMPANGENI</p> <p>ESHOWE TAXI RANK (NO.47), TURN LEFT OSBORN ROAD, TURN RIGHT TO KANGELA STREET, TURN LEFT JOIN R66, CROSS UMLALAZI BRIDGE, PROCEED R66, TURN RIGHT TO P230, TURN RIGHT TO P230 TO NQOLENI TO MHLATHUZE BRIDGE JOIN R34 OR R66, PASS NKWALENI, TURN RIGHT TO R34 PROCEED, DROP ALL THE WAY TO EMPANGENI TOWN MAIN ROAD, TURN LEFT TO BIYELA ROAD, TURN RIGHT TO BYRNE STREET, TURN RIGHT O.K. RANK, DROP PASSENGERS PICK SOME PASSENGERS, TURN BACK TO BYRNE STREET, TO BIYELA ROAD TO EMPANGENI TAXI RANK (A.RANK), RETURN USE SAME AS PER FORWARD JOURNEY, DROP PASSENGERS ALL ALONG THE WAY R34 TO R66 TO ESHOWE.</p>
12.16	<p>22071T220B4E00164282 - ESHOWE TO MAQHWAKAZI.</p> <p>FROM ESHOWE TAXI RANK (NO.47) TO OLD MAIN ROAD, TURN LEFT TO OSBORNE ROAD, TURN RIGHT TO KANGELA STREET. TURN LEFT TO R66 CROSS UMLALAZI BRIDGE, TURN RIGHT TO P230 GO STRAIGHT TO MAQHWAKAZI AREA, RETURN USE SAME AS PER FORWARD JOURNEY PICK AND DROP PASSENGERS.</p>
12.17	<p>22071T220B4F00164285 - ESHOWE TO NKWALINI.</p> <p>FROM ESHOWE TAXI RANK (NO.47) TO OLD MAIN ROAD TURN LEFT TO OSBORNE ROAD. TURN RIGHT TO KANGELA STREET. TURN LEFT TO R66 CROSS UMLALAZI BRIDGE, PICK AND DROP ALL THE WAY TO NKWALINI STORE.</p> <p>RETURN USING THE SAME AS PER FORWARD JOURNEY.</p>
12.18	<p>22071T220B4G00164288 - ESHOWE TO STILO.</p> <p>FROM ESHOWE TAXI RANK(NO.47) TO MAIN ROAD, TURN LEFT TO OSBORN ROAD ,TURN LEFT TO KANGELA STREET TO P50-1 NTUMENI, TURN LEFT TO P218 AND PROCEED TO MBONGOLWANE HOSPITAL AND MBONGOLWANE POLICE STATION, PASS MBONGOLWANE HOSPITAL & POLICE STATION, TURN RIGHT TO D1544 AND PROCEED TO STILO ,DROP & PICK PASSENGERS AND RETURN USING THE SAME ROUTE AS PER FORWARD JOURNEY.</p>
12.19	<p>22071T220B4H00164290 - ESHOWE TO NTUMENI</p> <p>FROM ESHOWE TAXI RANK(NO47) TO MAIN ROAD, TURN LEFT TO OSBORNE ROAD AND TURN RIGHT TO KANGELA STREET, PASS ESHOWE HOSPITAL AND GO STRAIGHT PASS MPUSHINI PARK, PROCEED TO P50-1 TO NTUMENI , DROP AND PICK PASSENGERS ALL WAY BACK TO ESHOWE, RETURN USING THE SAME ROUTE AS PER FORWARD JOURNEY</p>



transport

Department:
Transport
Province of KwaZulu-Natal

GAZETTE

LGKZNG27-2023-OCT

REGION: ALL

1)	Application Number: APP0153591	2)	Gazette Number: LGKZNG27-2023-OCT
3)	Applicant: JM NGCOBO ID NO. 6801025736088 Association: BHEKISIZWE TAXI ASSOCIATION	4)	Applicant Address: P O BOX 102 KRANSKOP
5)	Existing Licence Holder: NOT APPLICABLE ID NO. NOT APPLICABLE	6)	3268 Existing Licence Holder Address: NOT APPLICABLE
7)	Type of application: NEW OPERATING LICENCE	8)	Operating Licence Number: NOTAVAILABLE
9)	Vehicle Type: MINIBUS	10)	1 X 15 (SEATED) + 0 (STANDING)
11)	Region: KING CETSHWAYO		
12.1	2207EP1205GJ10121271 - NKANDLA TO JOHANNESBURG CBD FROM DOLWANE (NKANDLA) TAXI RANK TAKE P16/2 & P16/3 ROAD, TO R55, TURN LEFT TO R48, THEN LEFT TO R68 IN NQUTHU TO BLOOD RIVER STREET, INTO R34, UTRECHT CONTINUE TO STOP STREET, TURN RIGHT INTO R23 VOLKSRUST ROAD, INTO LAINGNEK STREET, TURN LEFT INTO JOUBERT STREET, RIGHT AGAIN INTO PIENAAR STREET IN VOLKSRUST, CONTINUE ALONG R23, INTO BOTHA STREET, RIGHT ON LOMBARD STREET, LEFT TO R23, PASS ON KROGH STREET, IN STANDERTON, CONTINUE ON R23, PASS GREYLINGSTAD, BALFOUR, TURNING RIGHT INTO N3, CONTINUE LEFT INTO M2 WEST, SET DOWN PASSENGERS, RIGHT INTO MAIN REEF ROAD, TURNING LEFT ON THE SAME STREET, JOIN JOHN PAGE ROAD, INTO JEPPE STATION, TURN LEFT INTO COMMISSIONER STREET SET DOWN PASSENGERS, CONTINUE TURN RIGHT INTO VON WIELLIGH, SET DOWN PASSENGERS, CONTINUE TURN LEFT INTO PLEIN STREET, SET DOWN PASSENGERS, CONTINUE TURN RIGHT INTO RISSIK STREET, SET DOWN PASSENGERS, CONTINUE TURN RIGHT INTO DE VILERS STREET, SET DOWN PASSENGERS, CONTINUE INTO PARK CITY IN THE MUNICIPALITY OF JOHANNESBURG FROM PARK CITY ON THE DE VILLIERS, TURN LEFT INTO HARRISON STREET, CONTINUE TURN LEFT INTO MARKET STREET, CONTINUE TURN RIGHT INTO JOHN PAGE INTO MAIN REEF TURN INTO M2, CONTINUE LEFT INTO FREEWAY, CONTINUE SAME ROUTE AS ON THE FORWARD JOURNEY.		
12.2	2207EP22068T10121256 - DOLWANE TO PIETERMARITZBURG FROM (NKANDLA) DOLWANE TAXI RANK, TURN RIGHT ON P16/2, PICK UP AND SET DOWN, TO JOHNSON'S DRIFT UP TO KRANSKOP, PICK UP ON THE STOP SIGN, TURN RIGHT SET DOWN TO JOIN R74, GO (RESTRICTED FROM PICKING UP AND SETTING DOWN) PASS KRANSKOP, BEFORE GREYTOWN, TURN LEFT TO JOIN R33, GO AHEAD TO PASS MISAPH, AT THE STOP SIGN TURN LEFT TO JOIN R33 AND GREYTOWN ROAD, BHAMBATHA ROAD, JUST BEFORE ENTERING THE TOWN (PIETERMARITZBURG), TURN RIGHT TO MASUKWANE TAXI RANK AND NOT RETURN TRIP.		
12.3	2207EP2206LS10121257 - DOLWANE TO DURBAN FROM (NKANDLA) DOLWANE TAXI RANK, TURN RIGHT O JOIN R16/2, DOWN TO JOHNSON'S DRIFT UP TO KRANSKOP, ON THE STOP SIGN TURN RIGHT TO JOIN R74, PASS KRANSKOP, DOWN TO STANGER, PASS STANGER AND KEEP LEFT TO JOIN N2 TO DURBAN, TURN LEFT TO JOIN VICTORY STREET, TURN LEFT TO JOIN MARKET STREET, TURN LEFT TO MARKET TAXI RANK AND RETURN		
12.4	2207EP2206Y410121267 - DOLWANE TO MELMOTH FROM DOLWANE TAXI RANK, TURN LEFT TO JOIN P16/2, PICK UP AND SET DOWN PASSENGERS, GO AHEAD TILL Y-JUNCTION, WRITTEN QUDENI AND NQUTU, PICK UP AND SET DOWN PASSENGERS, TAKE THE RIGHT HAND TO JOIN P90, GO DOWN AND CROSS NSUZE BRIDGE, PICK UP AND SET DOWN PASSENGERS, GO AND PASS VULEKA, GO AHEAD AGAIN TILL STOP SIGN, TURN LEFT TO JOIN R68, GO ON AND CROSS MHLATHUZE BRIDGE, SET DOWN PASSENGERS, GO PASS KTAZA, STRAIGHT ON TILL STOP SIGN, TURN RIGHT TO JOIN R34, FROM ULUNDI, SET DOWN PASSENGERS, GO STRAIGHT TILL PASS GARAGE, TURN LEFT ON VICTORIA STREET, TURN LEFT AGAIN INTO MELMOTH TAXI RANK.		
12.5	2207EP2206YH10121270 - 8.DOLWANE TO ULUNDI. FROM (NKANDLA) DOLWANE TAXI RANK, TURN LEFT TO JOIN P16/2, PICK UP AND SET DOWN PASSENGERS, GO ON TILL Y-JUNCTION WRITTEN QUDENI AND NQUTU, PICK UP AND SET DOWN PASSENGERS, TAKE THE RIGHT HAND TO JOIN P90, PICK UP AND SET DOWN PASSENGERS, GO DOWN TILL NSUZE BRIDGE, GO ON AND PASS VULEKA TILL STOP SIGN, SET DOWN PASSENGERS ONLY, TURN LEFT TO JOIN P50/3, DRIVE 1KM, TURN RIGHT TO JOIN R68, GO ON AND CROSS MHLATHUZE BRIDGE, SET DOWN PASS KATAZA, JUST AFTER KATAZA, TURN LEFT, GO STRAIGHT PASS MTHONJANENI LODGE TILL STOP SIGN, TURN LEFT TO JOIN R66, GO DOWN TURN RIGHT TILL UNDER RAILWAY BRIDGE, TURN RIGHT TO ULUNDI TAXI RANK AND NO RETURN TRIPS.		
12.6	2207EP22071T10121260 - DOLWANE TO ESHOWE FROM (NKANDLA) DOLWANE TAXI RANK, TURN RIGHT TO JOIN P16/3, SET DOWN, PICK UP PASSENGERS, JUST BEFORE JOHNSONS DRIFT BRIDGE, TURN LEFT TO JOIN P15, PICK UP AND SET DOWN PASSENGERS, GO AHEAD TILL NSUZE BRIDGE, PICK AND SET DOWN PASSENGERS, CROSS IT UP TO LINDELA, AT THE STOP SIGN, SET DOWN PASSENGERS ONLY, RIGHT ON P15, GO AHEAD TILL STOP SIGN P50/2, TURN RIGHT, GO STRAIGHT AND PASS GEORGE HOTEL AT ESHOWE, TAKE LEFT TO ESHOWE TAXI RANK AND RETURN.		
12.7	2207EP2207EP00121259 - DOLWANE TO NKANDLA FROM (NKANDLA) DOLWANE TAXI RANK, TURN LEFT TO JOIN PICK UP AND SET DOWN PASSENGERS P16/2, GO AHEAD TILL Y-JUNCTION, WRITTEN QUDENI AND NQUTU, TAKE THE RIGHT HAND, JOIN P90, PICK UP AND SET DOWN PASSENGERS, GO ON TILL NSUZE BRIDGE, NO PICK UP AND SET DOWN, CROSS IT GO ON AND PASS VULEKA ON THE TARRERD ROAD TILL STOP SIGN, TURN RIGHT TO JOIN P50/3, GO STRAIGHT TO TOWN PASS POLICE STATION, TURN RIGHT TO NKANDLA TAXI RANK AND RETURN		
12.8	2207EP2207GY10121268 - DOLWANE TO NQUTU FROM (NKANDLA) DOLWANE TAXI RANK, TURN LEFT TO JOIN P16/2, PICK UP SET DOWN GO ON THE Y-JUNCTION, WRITTEN QUDENI AND NQUTU, TAKE THE LEFT HAND TO JOIN P16/3, PICK UP AND SET DOWN PASSENGERS, DRIVE ON TO PASS EKOMBE POLICE STATION AND HOSPITAL, PASS QUDENI TAXI RANK, PASS MACHUWNINI CLINIC, UP TO SLUTSHANA PICK UP AND SET DOWN PASSENGERS, ON THE STOP SIGN TURN LEFT TO JOIN R68, SET DOWN PASSENGERS AND GO STRAIGHT TO NQUTU, AT THE 4 WAY STOP, TURN RIGHT TO SET DOWN PASSENGERS, TURN LEFT TO NQUTU TAXI RANK AND RETURN THE SAME AS ABOVE.		
12.9	2207EP2207KA10121258 - DOLWANE TO KRANSKOP FROM (NKANDLA) DOLWANE TAXI RANK, TURN RIGHT TO JOIN R16/2, PICK UP AND SET DOWN PASSENGERS TO JOHNSONS DRIFT, PICK UP AND SET DOWN PASSENGERS, CROSS THE TUGELA BRIDGE, GO UP AND PASS GCOHOYI, PICK UP AND SET DOWN PASSENGERS, TILL TO KRANSKOP, AT THE STOP SIGN TURN RIGHT TO KRANSKOP TAXI RANK AND RETURN		
12.10	KZPRERC2790464 - DOLWANE TO GREYTOWN (ALTERNATIVE) FROM DOLWANE TAXI RANK TURN LEFT INTO P16/3 GO STRAIGHT PICK AND DROP PASS JAMESON DRIFT GO STRAIGHT WITH P16/3, TURN RIGHT INTO KRANSKOP ROAD, AND TURN RIGHT INTO R74 STRAIGHT UP TO GREYTOWN TAXI RANK.		
12.11	KZPRERC2790513 - DOLWANE TO GREYTOWN FROM DOLWANE TAXI RANK TURN RIGHT INTO P16/2 TO D878 STRAIGHT TURN LEFT INTO KHOMFINI BREACH, NHLOSHANA VILLAGE TURN RIGHT INTO L1864 TURN LEFT INTO P17 STRAIGHT TURN RIGHT INTO R74 UP TO GREYTOWN DROP OFF AND RETURN WITH PASSENGERS USING THE SAME ROUTES.		
12.12	KZPRERC2790562 - DOLWANE TO TUGELA FERRY FROM DOLWANE TAXI RANK TURN RIGHT INTO P16/2 RIGHT INTO D878 STRAIGHT PASS MFONGOSI, NHLOSHANA THEN TURN RIGHT INTO L1864 GO STRAIGHT AND TURN RIGHT AGAIN INTO P17 STRIAIGHT UP TO TUGELA FERRY TAXI RANK DROP OFF AND RETURN WITH PASSENGERS USING THE SAME ROUTE.		



transport

Department:
Transport
Province of KwaZulu-Natal

GAZETTE

LGKZNG27-2023-OCT

REGION: ALL

12.13	KZPRERC2790611 - DOLWANE TO EMPANGENI FROM DOLWANE TAXI RANK TURN RIGHT INTO P16/3 TURN RIGHT INTO P90 GO DOWN NSUZE RIVER PASS VULEKA STRAIGHT UP TO STOP SIGN, TURN LEFT INTO P50/3 TURN RIGHT INTO R68/P226 GO STRAIGHT AND JOIN ON THE RIGHT HAND SIDE INTO R66 STRAIGHT DOWN PASS ENKWALINI TURN LEFT INTO R34 UP TO A-RANK TAXI RANK DROP OFF AND RETURN WITH PASSENGERS USING THE SAME ROUTE.
12.14	KZPRERC2790660 - DOLWANE TO PHOLELA FROM DOLWANE TAXI RANK TURN LEFT INTO P16/3 TURN RIGHT INTO D878 TURN LEFT INTO L1634 UP TO PHOLELA TURN LEFT INTO P16/3, TURN LEFT INTO P16/3 AND TURN RIGHT INTO D878 TURN LEFT INTO L1634 UP TO PHOLELA NEXT TO GOLOZELA HIGH SCHOOL ALL PICK AND DROP AND RETURN WITH PASSENGERS USING THE SAME ROUTE.
12.15	KZPRERC2790709 - DOLWANE TO DINA FROM DOLWANE TAXI RANK TURN RIGHT INTO P16/2 TURN RIGHT INTO D878 PASS MFONGOSI, NHLOSHANA UP TO DINA NTULI NEXT TO BIZIMALI HIGH SCHOOL PICK AND DROP AND RETURN WITH PASSENGERS USING THE SAME ROUTE.
12.16	KZPRERC2790758 - DOLWANE TO SHOBALenyathi FROM DOLWANE TAXI RANK TURN LEFT INTO P16/2 TURN LEFT INTO D1566 STRAIGHT PICK AND DROP UP TO SHOBALenyathi NEXT TO ZAMAZAMA TRADING STORE AND RETURN WITH PASSENGERS USING THE SAME ROUTE.
12.17	KZPRERC2790807 - DOLWANE TO QHUDENI FROM DOLWANE TAXI RANK TURN LEFT INTO P16/3 PASS EKHOMBE PICK AND DROP UP TO QHUDENI NEXT TO NGWEKAZI HIGH SCHOOL AND RETURN WITH PASSENGERS USING THE SAME ROUTE.
12.18	KZPRERC2790856 - DOLWANE TO NKANDLA FROM DOLWANE TAXI RANK TURN LEFT INTO P16/3 PASS EKHOMBE PICK AND DROP PASS BALOYI RIGHT INTO P707 PASS NSUZE, SKHALENI, SEBOMBU, TURN RIGHT INTO P50,3 UP TO NKANDLA TAXI RANK ALL PICK AND DROP AND RETURN WITH PASSENGERS USING THE SAME ROUTE.
12.19	KZPRERC2790905 - DOLWANE TO MFONGOSI FROM DOLWANE TAXI RANK TURN RIGHT INTO P16/2 TURN RIGHT INTO D878 GO STRAIGHT UP TO MFONGOSI ALL PICK AND DROP NEXT TO MFONGOSI PRIMARY SCHOOL AND RETURN WITH PASSENGERS USING THE SAME ROUTE.
12.20	KZPRERC2790954 - DOLWANE TO EMVUTSHINI FROM DOLWANE TAXI RANK TURN LEFT INTO P16/3 TURN RIGHT INTO P90 GO STRAIGHT PASS MACHANCA THEN TURN LEFT INTO D1633 NOMDWESHU UP TO EMVUTSHINI NEXT TO MVUTSHINI TRIBAL AUTHORITY ALL PICK AND DROP AND RETURN WITH PASSENGERS USING THE SAME ROUTE.
12.21	KZPRERC2791003 - DOLWANE TO NTINGWE FROM DOLWANE TAXI RANK TURN LEFT INTO P16/3 TURN RIGHT INTO P90 GO STRAIGHT PASS MACHANCA THEN TURN RIGHT INTO D1572 STRAIGHT UP TO NTINGWE NEXT TO NTINGWE TRIBAL AUTHORITY ALL PICK AND DROP AND RETURN WITH PASSENGERS USING THE SAME ROUTE.
12.22	KZPRERC2791052 - DOLWANE TO MACHANCA FROM DOLWANE TAXI RANK TURN LEFT INTO P16/2 TURN RIGHT D879 PASS EZIMPISINI UP TO MACHANCA NEXT TO THANDANANI STORE PICK AND DROP AND RETURN WITH PASSENGERS USING THE SAME ROUTE.
12.23	KZPRERC2791101 - DOLWANE TO KHOMBE FROM DOLWANE TAXI RANK TURN LEFT INTO P16/3 STRAIGHT PICK AND DROP UP TO EKOMBE HOSPITAL AND RETURN WITH PASSENGERS USING THE SAME ROUTE.
12.24	KZPRERC2791150 - DOLWANE TO ENTSHIZA FROM DOLWANE TAXI RANK TURN LEFT INTO P16/3 STRAIGHT PASS EKOMBE HOSPITAL THEN TURN LEFT INTO D1565 NTSHIZA ROAD PASS EZIMHLOPHE HALL, PUBLIC COMBINE SCHOOL STRAIGHT UP TO NTSHIZA ALL PICK AND DROP NEXT TO THEMBELA STORE AND RETURN WITH PASSENGERS USING THE SAME ROUTE.
12.25	KZPRERC2791199 - DOLWANE TO MABHUQWINI SPORTFIELD FROM DOLWANE TAXI RANK TURN LEFT INTO P16/3 STRAIGHT TURN RIGHT INTO D2298 PASS EZINKUNZINI UP TO MABHUQWINI SPORTGROUND AT KWAMDWELEDWELE STORE ALL PICK AND DROP AND RETURN WITH PASSENGERS USING THE SAME ROUTE.
12.26	KZPRERC2791248 - DOLWANE TO JAMESDRIFT FROM DOLWANE TAXI RANK TURN RIGHT INTO P16/2 STRAIGHT UP TO JAMESDRIFT TAXI RANK PICK AND DROP AND RETURN WITH PASSENGERS USING THE SAME ROUTE.
12.27	KZPRERC2791297 - DOLWANE TO KRANSKOP (ALTERNATIVE) FROM DOLWANE TAXI RANK TURN RIGHT INTO P16/2 STRAIGHT UP TO D878 TURN LEFT INTO KHOMFINI BREACH, NHLOSHANA VILLAGE TURN RIGHT INTO L1864, TURN LEFT INTO P17 STRAIGHT THEN TURN LEFT INTO R74 UP TO KRANSKOP AND RETURN WITH PASSENGERS USING THE SAME ROUTE.



transport

Department:
Transport
Province of KwaZulu-Natal

GAZETTE

LGKZNG27-2023-OCT

REGION: ALL

1) Application Number: APP0153622	2) Gazette Number: LGKZNG27-2023-OCT
3) Applicant: BW DLOMO ID NO. 8401095974087 Association: NKANDLA TAXI OWNERS ASSOCIATION	4) Applicant Address: P O BOX 29 NKANDLA 3855
5) Existing Licence Holder: NOT APPLICABLE ID NO. NOT APPLICABLE	6) Existing Licence Holder Address: NOT APPLICABLE
7) Type of application: NEW OPERATING LICENCE	8) Operating Licence Number: NOTAVAILABLE
9) Vehicle Type: MINIBUS	10) 1 X 15 (SEATED) + 0 (STANDING)
11) Region: KING CETSHWAYO	
12.1	2207EP1205GJ10053516 - NKANDLA TO JOHANNESBURG: FROM APPROVED TAXI RANK AT NKANDLA, INTO P50/3, INTO R34, PASS NQUTHU, UTRECHT, INTO N22, PASS VOLKRUST, STANDERTON, BULTO, TURN RIGHT INTO N3 AND PROCEED TO JOHANNESBURG, INTO TURN LEFT TO M2 MAIN ROAD AND TURN LEFT TO HARROW ROAD AND THEN TURN LEFT ANDERSON ROAD THEN TURN RIGHT INTO TROY STREET. PROCEED STRAIGHT TO PARK CITY TAXI RANK DIRECT AND RETURN ALONG WITH M2 ROAD TURN TO RISSIK STREET THEN STRAIGHT AND TURN RIGHT TO DEVILIERS STREET STRAIGHT TO PARK CITY TAXI RANK DIRECT AND RETURN.
12.2	2207EP2206LS10053524 - NKANDLA TO DURBAN: AS PER ROUTE TO ESHOWE ABOVE AND PROCEED INTO P226, INTO R34, INTO R66, INTO N2 AND PROCEED TO APPROVED TAXI RANK IN DURBAN AND RETURN. ALTERNATIVE ROUTE: AS PER ROUTE ABOVE, PROCEED INTO N2, PASS MANDENI, STANGER, TONGAAT AND PROCEED TO DURBAN TAXI RANK AND RETURN.
12.3	2207EP2206Y410053506 - NKANDLA TO MELMOTH FROM APPROVED TAXI RANK AT NAKANDLA INTO P50/3, INTO R34, INTO P50/2 AND PROCEED TO MELMOTH TAXI RANK RETURN.
12.4	2207EP2206YH10053507 - NKANDLA TO ULUNDI FROM APPROVED TAXI RANK AT NKANDLA INTO P50/3 R34, INTO R34, INTO R66 (P52/1) AND PROCEED TO ULUNDI TAXI RANK AND RETURN.
12.5	2207EP22071T10053508 - NKANDLA TO ESHOWE FROM APPROVED TAXI RANK AT NAKANDLA INTO P50/3 INTO R66 AND PROCEED TO ESHOWE TAXI RANK AND RETURN. ALTERNATIVE ROUTE: FROM APPROVED TAXI RANK AT NKANDLA INTO P50/3 INTO R34, INTO P50/2, INTO P50/1, TURN LEFT AND PROCEED TO ESHOWE TAXI RANK AND RETURN.
12.6	2207EP2207BP10053510 - NKANDLA TO DUNDEE FROM APPROVED TAXI RANK AT NKANDLA INTO P50/3, LEFT INTO R68, LEFT INTO R34, PROCEED TO DUNDEE TAXI RANK AND RETURN.
12.7	2207EP2207EP00053515 - NKANDLA TO KWA – DLOMO FROM APPROVED TAXI RANK AT NKANDLA, INTO P50/3, TURN LEFT TO P707, RIGHT INTO P708 AND PROCEED TO ENDUNGA STORE/CLINIC AXI RANK AND RETURN.
12.8	2207EP2207EP00053519 - NKANDLA TO FORT LOUIS FROM APPROVED TAXI RANK AT NKANDLA INTO P50/3, AND PROCEED TO FORT LOUIS TAXI RANK AND RETURN.
12.9	2207EP2207EP00053522 - NKANDLA TO VUMANHLAMVU FROM APPROVED TAXI RANK AT NKANDLA P50/3, TURN RIGHT AND PROCEED TO VUMANHLAMVU TAXI RANK AND RETURN.
12.10	2207EP2207EP00053523 - NKANDLA TO KWA-JELE FROM APPROVED TAXI RANK AT NKANDLA INTO P50/3, LEFT INTO P90 AND PROCEED TO KWA-JELE TAXI RANK TAXI RANK AND RETURN.
12.11	2207EP2207GY10053511 - NKANDLA TO NQUTHU FROM APPROVED TAXI RANK AT NKANDLA INTO P50/3, TURN LEFT INTO R34, RIGHT INTO R68, PROCEED TO NQUTHU TAXI RANK AND RETURN.
12.12	2207EP2207J510053512 - NKANDLA TO VRYHEID FROM APPROVED TAXI RANK AT NKANDLA INTO P50/3, TURN LEFT INTO R34, PASS NQUTHU, TURN RIGHT AND PROCEED TO VRYHEID TAXI RANK AND RETURN.
12.13	2207EP2207XJ10053509 - NKANDLA TO EMPANGENI FROM APPROVED TAXI RANK AT NKANDLA, INTO P50/3 R66, AND PROCEED TO EMPANGENI TAXI RANK AND RETURN.
12.14	KZPRERC2782281 - NKANDLA TO THALENI FROM NKANDLA TAXI RANK TURN RIGHT INTO P50/3 ALL PICK AND DROP TURN LEFT TO P707 PROCEED STRAIGHT, TURN LEFT TO P707 PROCEED STRAIGHT, TURN LEFT TO P708 PICK AND DROP AND PROCEED STRAIGHT THEN TURN RIGHT TO D2309 THALENI AND RETURN WITH PASSENGERS USING THE SAME ROUTE UP TO NKANDLA TAXI RANK.
12.15	KZPRERC2782330 - NKANDLA TO QHUDENI FROM NKANDLA TAXI RANK TURN LEFT INTO P50/3 AND PROCEED STRAIGHT, TURN LEFT INTO P707 PICK AND DROP AT MASANGWENI AMNYAMA, TURN LEFT INTO P16/3 TOWARDS QHUDENI AND TURN RIGHT TO QHUDENI TAXI RANK DROP OFF AND RETURN USING THE SAME ROUTE WITH PASSENGERS TO NKANDLA TAXI RANK.
12.16	KZPRERC2782379 - NKANDLA TO LINDELA FROM NKANDLA TAXI RANK TURN LEFT INTO P50/3 STRAIGHT TO NOAMANE, SIBHUDENI, CETSHWAYO, MAWANE ALONG ALL PICK AND DROP THEN TURN RIGHT TO LINDELA TAXI RANK AND RETURN TO NKANDLA TAXI RANK USING THE SAME ROUTE WITH PASSENGERS ALL PICK AND DROP.
12.17	KZPRERC2782428 - NKANDLA TO KHOTHAMANI FROM NKANDLA TAXI RANK TURN LEFT INTO P50/3 PROCEED STRAIGHT TO P707 STRAIGHT TO NDIKWE A/508 UP TO KHOTHAMANI TUCK SHOP AT UMDUNDUZELI AREA AND RETURN WITH PASSENGERS USING THE SAME ROUTE TO NKANDLA TAXI RANK ALL PICK AND DROP.
12.18	KZPRERC2782477 - NKANDLA TO FORTLOUIS FROM NKANDLA TAXI RANK TURN LEFT INTO P50/3 STRAIGHT TURN LEFT INTO P707 PROCEED STRAIGHT TURN RIGHT INTO P708 STRAIGHT INTO FORTLOUIS AND RETURN WITH PASSENGERS TO NKANDLA TAXI RANK ALL PICK AND DROP.
12.19	KZPRERC2782526 - NKANDLA (KWADLOMO) TO MAGIDINI FROM NKANDLA TAXI RANK TURN RIGHT INTO P50/3 AT KWADLOMO ALL PICK AND DROP TURN LEFT TO P707 PROCEED STRAIGHT PICK AND DROP TURN RIGHT INTO P708 THEN TURN LEFT INTO D2229 UP TO MAGIDINI NEXT TO SBAHLE NGEMVELO SCHOOL AND RETURN WITH PASSENGERS USING THE SAME ROUTE TO NKANDLA TAXI RANK.
12.20	KZPRERC2782575 - NKANDLA (KWADLOMO) TO MABHUQHINI FROM NKANDLA TAXI RANK TURN RIGHT INTO P50/3, ALL PICK AND DROP KWADLOMO TURN LEFT INTO P707 PROCEED STRAIGHT TURN RIGHT INTO P708 PROCEED STRAIGHT TO BHACANE PICK AND DROP TURN LEFT INTO P16/3 MABHUQHINI NEXT TO KWAMQAPHELENI STORE AND RETURN WITH PASSENGERS USING THE SAME ROUTE PICK AND DROP UP TO NKANDLA TAXI RANK.



transport

Department:
Transport
Province of KwaZulu-Natal

GAZETTE

LGKZNG27-2023-OCT

REGION: ALL

1)	Application Number: APP0153657	2)	Gazette Number: LGKZNG27-2023-OCT
3)	Applicant: KP NGCOBO ID NO. 6401135644080 Association: BHEKISIZWE TAXI ASSOCIATION	4)	Applicant Address: PRIVATE BAG 575 NKANDLA 3855
5)	Existing Licence Holder: NOT APPLICABLE ID NO. NOT APPLICABLE	6)	Existing Licence Holder Address: NOT APPLICABLE
7)	Type of application: NEW OPERATING LICENCE	8)	Operating Licence Number: NOTAVAILABLE
9)	Vehicle Type: MINIBUS	10)	1 X 13 (SEATED) + 0 (STANDING)
11)	Region: KING CETSHWAYO		
12.1	<p>2207EP1205GJ10121271 - NKANDLA TO JOHANNESBURG CBD FROM DOLWANE (NKANDLA) TAXI RANK TAKE P16/2 & P16/3 ROAD, TO R55, TURN LEFT TO R48, THEN LEFT TO R68 IN NQUTHU TO BLOOD RIVER STREET, INTO R34, UTRECHT CONTINUE TO STOP STREET, TURN RIGHT INTO R23 VOLKSRUST ROAD, INTO LAINGNEK STREET, TURN LEFT INTO JOUBERT STREET, RIGHT AGAIN INTO PIENAAR STREET IN VOLKSRUST, CONTINUE ALONG R23, INTO BOTHA STREET, RIGHT ON LOMBARD STREET, LEFT TO R23, PASS ON KROGH STREET, IN STANDERTON, CONTINUE ON R23, PASS GREYLINGSTAD, BALFOUR, TURNING RIGHT INTO N3, CONTINUE LEFT INTO M2 WEST, SET DOWN PASSENGERS, RIGHT INTO MAIN REEF ROAD, TURNING LEFT ON THE SAME STREET, JOIN JOHN PAGE ROAD, INTO JEPPE STATION, TURN LEFT INTO COMMISSIONER STREET SET DOWN PASSENGERS, CONTINUE TURN RIGHT INTO VON WIELLIGH, SET DOWN PASSENGERS, CONTINUE TURN LEFT INTO PLEIN STREET, SET DOWN PASSENGERS, CONTINUE TURN RIGHT INTO RISSIK STREET, SET DOWN PASSENGERS, CONTINUE TURN RIGHT INTO DE VILLIERS STREET, SET DOWN PASSENGERS, CONTINUE INTO PARK CITY IN THE MUNICIPALITY OF JOHANNESBURG</p> <p>FROM PARK CITY ON THE DE VILLIERS, TURN LEFT INTO HARRISON STREET, CONTINUE TURN LEFT INTO MARKET STREET, CONTINUE TURN RIGHT INTO JOHN PAGE INTO MAIN REEF TURN INTO M2, CONTINUE LEFT INTO FREEWAY, CONTINUE SAME ROUTE AS ON THE FORWARD JOURNEY.</p>		
12.2	<p>2207EP22068T10121256 - DOLWANE TO PIETERMARITZBURG FROM (NKANDLA) DOLWANE TAXI RANK, TURN RIGHT ON P16/2, PICK UP AND SET DOWN, TO JOHNSON'S DRIFT UP TO KRANSKOP, PICK UP ON THE STOP SIGN, TURN RIGHT SET DOWN TO JOIN R74, GO (RESTRICTED FROM PICKING UP AND SETTING DOWN) PASS KRANSKOP, BEFORE GREYTOWN, TURN LEFT TO JOIN R33, GO AHEAD TO PASS MISAPH, AT THE STOP SIGN TURN LEFT TO JOIN R33 AND GREYTOWN ROAD, BHAMBATHA ROAD, JUST BEFORE ENTERING THE TOWN (PIETERMARITZBURG), TURN RIGHT TO MASUKWANE TAXI RANK AND NOT RETURN TRIP.</p>		
12.3	<p>2207EP2206LS10121257 - DOLWANE TO DURBAN FROM (NKANDLA) DOLWANE TAXI RANK, TURN RIGHT O JOIN R16/2, DOWN TO JOHNSON'S DRIFT UP TO KRANSKOP, ON THE STOP SIGN TURN RIGHT TO JOIN R74, PASS KRANSKOP, DOWN TO STANGER, PASS STANGER AND KEEP LEFT TO JOIN N2 TO DURBAN, TURN LEFT TO JOIN VICTORY STREET, TURN LEFT TO JOIN MARKET STREET, TURN LEFT TO MARKET TAXI RANK AND RETURN</p>		
12.4	<p>2207EP2206Y410121267 - DOLWANE TO MELMOTH FROM DOLWANE TAXI RANK, TURN LEFT TO JOIN P16/2, PICK UP AND SET DOWN PASSENGERS, GO AHEAD TILL Y-JUNCTION, WRITTEN QUDENI AND NQUTU, PICK UP AND SET DOWN PASSENGERS, TAKE THE RIGHT HAND TO JOIN P90, GO DOWN AND CROSS NSUZE BRIDGE, PICK UP AND SET DOWN PASSENGERS, GO AND PASS VULEKA, GO AHEAD AGAIN TILL STOP SIGN, TURN LEFT TO JOIN R68, GO ON AND CROSS MHLATHUZE BRIDGE, SET DOWN PASSENGERS, GO PASS KTAZA, STRAIGHT ON TILL STOP SIGN, TURN RIGHT TO JOIN R34, FROM ULUNDI, SET DOWN PASSENGERS, GO STRAIGHT TILL PASS GARAGE, TURN LEFT ON VICTORIA STREET, TURN LEFT AGAIN INTO MELMOTH TAXI RANK.</p>		
12.5	<p>2207EP2206YH10121270 - 8.DOLWANE TO ULUNDI. FROM (NKANDLA) DOLWANE TAXI RANK, TURN LEFT TO JOIN P16/2, PICK UP AND SET DOWN PASSENGERS, GO ON TILL Y-JUNCTION WRITTEN QUDENI AND NQUTU, PICK UP AND SET DOWN PASSENGERS, TAKE THE RIGHT HAND TO JOIN P90, PICK UP AND SET DOWN PASSENGERS, GO DOWN TILL NSUZE BRIDGE, GO ON AND PASS VULEKA TILL STOP SIGN, SET DOWN PASSENGERS ONLY, TURN LEFT TO JOIN P50/3, DRIVE 1KM, TURN RIGHT TO JOIN R68, GO ON AND CROSS MHLATHUZE BRIDGE, SET DOWN PASS KATAZA, JUST AFTER KATAZA, TURN LEFT, GO STRAIGHT PASS MTHONJANENI LODGE TILL STOP SIGN, TURN LEFT TO JOIN R66, GO DOWN TURN RIGHT TILL UNDER RAILWAY BRIDGE, TURN RIGHT TO ULUNDI TAXI RANK AND NO RETURN TRIPS.</p>		
12.6	<p>2207EP2207T10121260 - DOLWANE TO ESHOWE FROM (NKANDLA) DOLWANE TAXI RANK, TURN RIGHT TO JOIN P16/3, SET DOWN, PICK UP PASSENGERS, JUST BEFORE JOHNSONS DRIFT BRIDGE, TURN LEFT TO JOIN P15, PICK UP AND SET DOWN PASSENGERS, GO AHEAD TILL NSUZE BRIDGE, PICK UP AND SET DOWN PASSENGERS, CROSS IT UP TO LINDELA, AT THE STOP SIGN, SET DOWN PASSENGERS ONLY, RIGHT ON P15, GO AHEAD TILL STOP SIGN P50/2, TURN RIGHT, GO STRAIGHT AND PASS GEORGE HOTEL AT ESHOWE, TAKE LEFT TO ESHOWE TAXI RANK AND RETURN.</p>		
12.7	<p>2207EP2207EP00121259 - DOLWANE TO NKANDLA FROM (NKANDLA) DOLWANE TAXI RANK, TURN LEFT TO JOIN PICK UP AND SET DOWN PASSENGERS P16/2, GO AHEAD TILL Y-JUNCTION, WRITTEN QUDENI AND NQUTU, TAKE THE RIGHT HAND, JOIN P90, PICK UP AND SET DOWN PASSENGERS, GO ON TILL NSUZE BRIDGE, NO PICK UP AND SET DOWN, CROSS IT GO ON AND PASS VULEKA ON THE TARRED ROAD TILL STOP SIGN, TURN RIGHT TO JOIN P50/3, GO STRAIGHT TO TOWN PASS POLICE STATION, TURN RIGHT TO NKANDLA TAXI RANK AND RETURN</p>		
12.8	<p>2207EP2207GY10121268 - DOLWANE TO NQUTU FROM (NKANDLA) DOLWANE TAXI RANK, TURN LEFT TO JOIN P16/2, PICK UP SET DOWN GO ON THE Y-JUNCTION, WRITTEN QUDENI AND NQUTU, TAKE THE LEFT HAND TO JOIN P16/3, PICK UP AND SET DOWN PASSENGERS, DRIVE ON TO PASS EKOMBE POLICE STATION AND HOSPITAL, PASS QUDENI TAXI RANK, PASS MACHUWNINI CLINIC, UP TO SLUTSHANA PICK UP AND SET DOWN PASSENGERS, ON THE STOP SIGN TURN LEFT TO JOIN R68, SET DOWN PASSENGERS AND GO STRAIGHT TO NQUTU, AT THE 4 WAY STOP, TURN RIGHT TO SET DOWN PASSENGERS, TURN LEFT TO NQUTU TAXI RANK AND RETURN THE SAME AS ABOVE.</p>		
12.9	<p>2207EP2207KA10121258 - DOLWANE TO KRANSKOP FROM (NKANDLA) DOLWANE TAXI RANK, TURN RIGHT TO JOIN R16/2, PICK UP AND SET DOWN PASSENGERS TO JOHNSONS DRIFT, PICK UP AND SET DOWN PASSENGERS, CROSS THE TUGELA BRIDGE, GO UP AND PASS GCOTHOYI, PICK UP AND SET DOWN PASSENGERS, TILL TO KRANSKOP, AT THE STOP SIGN TURN RIGHT TO KRANSKOP TAXI RANK AND RETURN</p>		
12.10	<p>KZPRERC2790464 - DOLWANE TO GREYTOWN (ALTERNATIVE) FROM DOLWANE TAXI RANK TURN LEFT INTO P16/3 GO STRAIGHT PICK AND DROP PASS JAMESON DRIFT GO STRAIGHT WITH P16/3, TURN RIGHT INTO KRANSKOP ROAD, AND TURN RIGHT INTO R74 STRAIGHT UP TO GREYTOWN TAXI RANK.</p>		
12.11	<p>KZPRERC2790513 - DOLWANE TO GREYTOWN FROM DOLWANE TAXI RANK TURN RIGHT INTO P16/2 TO D878 STRAIGHT TURN LEFT INTO KHOMFINI BREACH, NHLOSHANA VILLAGE TURN RIGHT INTO L1864 TURN LEFT INTO P17 STRAIGHT TURN RIGHT INTO R74 UP TO GREYTOWN DROP OFF AND RETURN WITH PASSENGERS USING THE SAME ROUTES.</p>		
12.12	<p>KZPRERC2790562 - DOLWANE TO TUGELA FERRY FROM DOLWANE TAXI RANK TURN RIGHT INTO P16/2 RIGHT INTO D878 STRAIGHT PASS MFONGOSI, NHLOSHANA THEN TURN RIGHT INTO L1864 GO STRAIGHT AND TURN RIGHT AGAIN INTO P17 STRAIGHT UP TO TUGELA FERRY TAXI RANK DROP OFF AND RETURN WITH PASSENGERS USING THE SAME ROUTE.</p>		



transport

Department:
Transport
Province of KwaZulu-Natal

GAZETTE

LGKZNG27-2023-OCT

REGION: ALL

12.13	KZPRERC2790611 - DOLWANE TO EMPANGENI FROM DOLWANE TAXI RANK TURN RIGHT INTO P16/3 TURN RIGHT INTO P90 GO DOWN NSUZE RIVER PASS VULEKA STRAIGHT UP TO STOP SIGN, TURN LEFT INTO P50/3 TURN RIGHT INTO R68/P226 GO STRAIGHT AND JOIN ON THE RIGHT HAND SIDE INTO R66 STRAIGHT DOWN PASS ENKWALINI TURN LEFT INTO R34 UP TO A-RANK TAXI RANK DROP OFF AND RETURN WITH PASSENGERS USING THE SAME ROUTE.
12.14	KZPRERC2790660 - DOLWANE TO PHOLELA FROM DOLWANE TAXI RANK TURN LEFT INTO P16/3 TURN RIGHT INTO D878 TURN LEFT INTO L1634 UP TO PHOLELA TURN LEFT INTO P16/3, TURN LEFT INTO P16/3 AND TURN RIGHT INTO D878 TURN LEFT INTO L1634 UP TO PHOLELA NEXT TO GOLOZELA HIGH SCHOOL ALL PICK AND DROP AND RETURN WITH PASSENGERS USING THE SAME ROUTE.
12.15	KZPRERC2790709 - DOLWANE TO DINA FROM DOLWANE TAXI RANK TURN RIGHT INTO P16/2 TURN RIGHT INTO D878 PASS MFONGOSI, NHLOSHANA UP TO DINA NTULI NEXT TO BIZIMALI HIGH SCHOOL PICK AND DROP AND RETURN WITH PASSENGERS USING THE SAME ROUTE.
12.16	KZPRERC2790758 - DOLWANE TO SHOBALENYATHI FROM DOLWANE TAXI RANK TURN LEFT INTO P16/2 TURN LEFT INTO D1566 STRAIGHT PICK AND DROP UP TO SHOBALENYATHI NEXT TO ZAMAZAMA TRADING STORE AND RETURN WITH PASSENGERS USING THE SAME ROUTE.
12.17	KZPRERC2790807 - DOLWANE TO QHUDENI FROM DOLWANE TAXI RANK TURN LEFT INTO P16/3 PASS EKHOMBE PICK AND DROP UP TO QHUDENI NEXT TO NGWEKAZI HIGH SCHOOL AND RETURN WITH PASSENGERS USING THE SAME ROUTE.
12.18	KZPRERC2790856 - DOLWANE TO NKANDLA FROM DOLWANE TAXI RANK TURN LEFT INTO P16/3 PASS EKHOMBE PICK AND DROP PASS BALOYI RIGHT INTO P707 PASS NSUZE, SKHALENI, SEBOMBU, TURN RIGHT INTO P50,3 UP TO NKANDLA TAXI RANK ALL PICK AND DROP AND RETURN WITH PASSENGERS USING THE SAME ROUTE.
12.19	KZPRERC2790905 - DOLWANE TO MFONGOSI FROM DOLWANE TAXI RANK TURN RIGHT INTO P16/2 TURN RIGHT INTO D878 GO STRAIGHT UP TO MFONGOSI ALL PICK AND DROP NEXT TO MFONGOSI PRIMARY SCHOOL AND RETURN WITH PASSENGERS USING THE SAME ROUTE.
12.20	KZPRERC2790954 - DOLWANE TO EMVUTSHINI FROM DOLWANE TAXI RANK TURN LEFT INTO P16/3 TURN RIGHT INTO P90 GO STRAIGHT PASS MACHANCA THEN TURN LEFT INTO D1633 NOMDWESHU UP TO EMVUTSHINI NEXT TO MVUTSHINI TRIBAL AUTHORITY ALL PICK AND DROP AND RETURN WITH PASSENGERS USING THE SAME ROUTE.
12.21	KZPRERC2791003 - DOLWANE TO NTINGWE FROM DOLWANE TAXI RANK TURN LEFT INTO P16/3 TURN RIGHT INTO P90 GO STRAIGHT PASS MACHANCA THEN TURN RIGHT INTO D1572 STRAIGHT UP TO NTINGWE NEXT TO NTINGWE TRIBAL AUTHORITY ALL PICK AND DROP AND RETURN WITH PASSENGERS USING THE SAME ROUTE.
12.22	KZPRERC2791052 - DOLWANE TO MACHANCA FROM DOLWANE TAXI RANK TURN LEFT INTO P16/2 TURN RIGHT D879 PASS EZIMPISINI UP TO MACHANCA NEXT TO THANDANANI STORE PICK AND DROP AND RETURN WITH PASSENGERS USING THE SAME ROUTE.
12.23	KZPRERC2791101 - DOLWANE TO KHOMBE FROM DOLWANE TAXI RANK TURN LEFT INTO P16/3 STRAIGHT PICK AND DROP UP TO EKOMBE HOSPITAL AND RETURN WITH PASSENGERS USING THE SAME ROUTE.
12.24	KZPRERC2791150 - DOLWANE TO ENTSHIZA FROM DOLWANE TAXI RANK TURN LEFT INTO P16/3 STRAIGHT PASS EKOMBE HOSPITAL THEN TURN LEFT INTO D1565 NTSHIZA ROAD PASS EZIMHLOPHE HALL, PUBLIC COMBINE SCHOOL STRAIGHT UP TO NTSHIZA ALL PICK AND DROP NEXT TO THEMBELA STORE AND RETURN WITH PASSENGERS USING THE SAME ROUTE.
12.25	KZPRERC2791199 - DOLWANE TO MABHUQWINI SPORTFIELD FROM DOLWANE TAXI RANK TURN LEFT INTO P16/3 STRAIGHT TURN RIGHT INTO D2298 PASS EZINKUNZINI UP TO MABHUQWINI SPORTGROUND AT KWAMDWELEDWELE STORE ALL PICK AND DROP AND RETURN WITH PASSENGERS USING THE SAME ROUTE.
12.26	KZPRERC2791248 - DOLWANE TO JAMESDRIFT FROM DOLWANE TAXI RANK TURN RIGHT INTO P16/2 STRAIGHT UP TO JAMESDRIFT TAXI RANK PICK AND DROP AND RETURN WITH PASSENGERS USING THE SAME ROUTE.
12.27	KZPRERC2791297 - DOLWANE TO KRANSKOP (ALTERNATIVE) FROM DOLWANE TAXI RANK TURN RIGHT INTO P16/2 STRAIGHT UP TO D878 TURN LEFT INTO KHOMFINI BREACH, NHLOSHANA VILLAGE TURN RIGHT INTO L1864, TURN LEFT INTO P17 STRAIGHT THEN TURN LEFT INTO R74 UP TO KRANSKOP AND RETURN WITH PASSENGERS USING THE SAME ROUTE.



transport

Department:
Transport
Province of KwaZulu-Natal

GAZETTE

LGKZNG27-2023-OCT

REGION: ALL

1)	Application Number: APP0153658	2)	Gazette Number: LGKZNG27-2023-OCT
3)	Applicant: KP NGCOBO ID NO. 6401135644080 Association: BHEKISIZWE TAXI ASSOCIATION	4)	Applicant Address: PRIVATE BAG 575 NKANDLA 3855
5)	Existing Licence Holder: NOT APPLICABLE ID NO. NOT APPLICABLE	6)	Existing Licence Holder Address: NOT APPLICABLE
7)	Type of application: NEW OPERATING LICENCE	8)	Operating Licence Number: NOTAVAILABLE
9)	Vehicle Type: MINIBUS	10)	1 X 13 (SEATED) + 0 (STANDING)
11)	Region: KING CETHSWAYO		
12.1	<p>2207EP1205GJ10121271 - NKANDLA TO JOHANNESBURG CBD FROM DOLWANE (NKANDLA) TAXI RANK TAKE P16/2 & P16/3 ROAD, TO R55, TURN LEFT TO R48, THEN LEFT TO R68 IN NQUTHU TO BLOOD RIVER STREET, INTO R34, UTRECHT CONTINUE TO STOP STREET, TURN RIGHT INTO R23 VOLKSRUST ROAD, INTO LAINGNEK STREET, TURN LEFT INTO JOUBERT STREET, RIGHT AGAIN INTO PIENAAR STREET IN VOLKSRUST, CONTINUE ALONG R23, INTO BOTHA STREET, RIGHT ON LOMBARD STREET, LEFT TO R23, PASS ON KROGH STREET, IN STANDERTON, CONTINUE ON R23, PASS GREYLINGSTAD, BALFOUR, TURNING RIGHT INTO N3, CONTINUE LEFT INTO M2 WEST, SET DOWN PASSENGERS, RIGHT INTO MAIN REEF ROAD, TURNING LEFT ON THE SAME STREET, JOIN JOHN PAGE ROAD, INTO JEPPE STATION, TURN LEFT INTO COMMISSIONER STREET SET DOWN PASSENGERS, CONTINUE TURN RIGHT INTO VON WIELLIGH, SET DOWN PASSENGERS, CONTINUE TURN LEFT INTO PLEIN STREET, SET DOWN PASSENGERS, CONTINUE TURN RIGHT INTO RISSIK STREET, SET DOWN PASSENGERS, CONTINUE TURN RIGHT INTO DE VILLIERS STREET, SET DOWN PASSENGERS, CONTINUE INTO PARK CITY IN THE MUNICIPALITY OF JOHANNESBURG</p> <p>FROM PARK CITY ON THE DE VILLIERS, TURN LEFT INTO HARRISON STREET, CONTINUE TURN LEFT INTO MARKET STREET, CONTINUE TURN RIGHT INTO JOHN PAGE INTO MAIN REEF TURN INTO M2, CONTINUE LEFT INTO FREEWAY, CONTINUE SAME ROUTE AS ON THE FORWARD JOURNEY.</p>		
12.2	<p>2207EP22068T10121256 - DOLWANE TO PIETERMARITZBURG FROM (NKANDLA) DOLWANE TAXI RANK, TURN RIGHT ON P16/2, PICK UP AND SET DOWN, TO JOHNSON'S DRIFT UP TO KRANSKOP, PICK UP ON THE STOP SIGN, TURN RIGHT SET DOWN TO JOIN R74, GO (RESTRICTED FROM PICKING UP AND SETTING DOWN) PASS KRANSKOP, BEFORE GREYTOWN, TURN LEFT TO JOIN R33, GO AHEAD TO PASS MISAPH, AT THE STOP SIGN TURN LEFT TO JOIN R33 AND GREYTOWN ROAD, BHAMBATHA ROAD, JUST BEFORE ENTERING THE TOWN (PIETERMARITZBURG), TURN RIGHT TO MASUKWANE TAXI RANK AND NOT RETURN TRIP.</p>		
12.3	<p>2207EP2206LS10121257 - DOLWANE TO DURBAN FROM (NKANDLA) DOLWANE TAXI RANK, TURN RIGHT O JOIN R16/2, DOWN TO JOHNSON'S DRIFT UP TO KRANSKOP, ON THE STOP SIGN TURN RIGHT TO JOIN R74, PASS KRANSKOP, DOWN TO STANGER, PASS STANGER AND KEEP LEFT TO JOIN N2 TO DURBAN, TURN LEFT TO JOIN VICTORY STREET, TURN LEFT TO JOIN MARKET STREET, TURN LEFT TO MARKET TAXI RANK AND RETURN</p>		
12.4	<p>2207EP2206Y410121267 - DOLWANE TO MELMOTH FROM DOLWANE TAXI RANK, TURN LEFT TO JOIN P16/2, PICK UP AND SET DOWN PASSENGERS, GO AHEAD TILL Y-JUNCTION, WRITTEN QUDENI AND NQUTU, PICK UP AND SET DOWN PASSENGERS, TAKE THE RIGHT HAND TO JOIN P90, GO DOWN AND CROSS NSUZE BRIDGE, PICK UP AND SET DOWN PASSENGERS, GO AND PASS VULEKA, GO AHEAD AGAIN TILL STOP SIGN, TURN LEFT TO JOIN R68, GO ON AND CROSS MHLATHUZE BRIDGE, SET DOWN PASSENGERS, GO PASS KTAZA, STRAIGHT ON TILL STOP SIGN, TURN RIGHT TO JOIN R34, FROM ULUNDI, SET DOWN PASSENGERS, GO STRAIGHT TILL PASS GARAGE, TURN LEFT ON VICTORIA STREET, TURN LEFT AGAIN INTO MELMOTH TAXI RANK.</p>		
12.5	<p>2207EP2206YH10121270 - 8.DOLWANE TO ULUNDI. FROM (NKANDLA) DOLWANE TAXI RANK, TURN LEFT TO JOIN P16/2, PICK UP AND SET DOWN PASSENGERS, GO ON TILL Y-JUNCTION WRITTEN QUDENI AND NQUTU, PICK UP AND SET DOWN PASSENGERS, TAKE THE RIGHT HAND TO JOIN P90, PICK UP AND SET DOWN PASSENGERS, GO DOWN TILL NSUZE BRIDGE, GO ON AND PASS VULEKA TILL STOP SIGN, SET DOWN PASSENGERS ONLY, TURN LEFT TO JOIN P50/3, DRIVE 1KM, TURN RIGHT TO JOIN R68, GO ON AND CROSS MHLATHUZE BRIDGE, SET DOWN PASS KATAZA, JUST AFTER KATAZA, TURN LEFT, GO STRAIGHT PASS MTHONJANENI LODGE TILL STOP SIGN, TURN LEFT TO JOIN R66, GO DOWN TURN RIGHT TILL UNDER RAILWAY BRIDGE, TURN RIGHT TO ULUNDI TAXI RANK AND NO RETURN TRIPS.</p>		
12.6	<p>2207EP2207T10121260 - DOLWANE TO ESHOWE FROM (NKANDLA) DOLWANE TAXI RANK, TURN RIGHT TO JOIN P16/3, SET DOWN, PICK UP PASSENGERS, JUST BEFORE JOHNSONS DRIFT BRIDGE, TURN LEFT TO JOIN P15, PICK UP AND SET DOWN PASSENGERS, GO AHEAD TILL NSUZE BRIDGE, PICK UP AND SET DOWN PASSENGERS, CROSS IT UP TO LINDELA, AT THE STOP SIGN, SET DOWN PASSENGERS ONLY, RIGHT ON P15, GO AHEAD TILL STOP SIGN P50/2, TURN RIGHT, GO STRAIGHT AND PASS GEORGE HOTEL AT ESHOWE, TAKE LEFT TO ESHOWE TAXI RANK AND RETURN.</p>		
12.7	<p>2207EP2207EP00121259 - DOLWANE TO NKANDLA FROM (NKANDLA) DOLWANE TAXI RANK, TURN LEFT TO JOIN PICK UP AND SET DOWN PASSENGERS P16/2, GO AHEAD TILL Y-JUNCTION, WRITTEN QUDENI AND NQUTU, TAKE THE RIGHT HAND, JOIN P90, PICK UP AND SET DOWN PASSENGERS, GO ON TILL NSUZE BRIDGE, NO PICK UP AND SET DOWN, CROSS IT GO ON AND PASS VULEKA ON THE TARRED ROAD TILL STOP SIGN, TURN RIGHT TO JOIN P50/3, GO STRAIGHT TO TOWN PASS POLICE STATION, TURN RIGHT TO NKANDLA TAXI RANK AND RETURN</p>		
12.8	<p>2207EP2207GY10121268 - DOLWANE TO NQUTU FROM (NKANDLA) DOLWANE TAXI RANK, TURN LEFT TO JOIN P16/2, PICK UP SET DOWN GO ON THE Y-JUNCTION, WRITTEN QUDENI AND NQUTU, TAKE THE LEFT HAND TO JOIN P16/3, PICK UP AND SET DOWN PASSENGERS, DRIVE ON TO PASS EKOMBE POLICE STATION AND HOSPITAL, PASS QUDENI TAXI RANK, PASS MACHUWINI CLINIC, UP TO SLUTSHANA PICK UP AND SET DOWN PASSENGERS, ON THE STOP SIGN TURN LEFT TO JOIN R68, SET DOWN PASSENGERS AND GO STRAIGHT TO NQUTU, AT THE 4 WAY STOP, TURN RIGHT TO SET DOWN PASSENGERS, TURN LEFT TO NQUTU TAXI RANK AND RETURN THE SAME AS ABOVE.</p>		
12.9	<p>2207EP2207KA10121258 - DOLWANE TO KRANSKOP FROM (NKANDLA) DOLWANE TAXI RANK, TURN RIGHT TO JOIN R16/2, PICK UP AND SET DOWN PASSENGERS TO JOHNSONS DRIFT, PICK UP AND SET DOWN PASSENGERS, CROSS THE TUGELA BRIDGE, GO UP AND PASS GCOTHOYI, PICK UP AND SET DOWN PASSENGERS, TILL TO KRANSKOP, AT THE STOP SIGN TURN RIGHT TO KRANSKOP TAXI RANK AND RETURN</p>		
12.10	<p>KZPRERC2790464 - DOLWANE TO GREYTOWN (ALTERNATIVE) FROM DOLWANE TAXI RANK TURN LEFT INTO P16/3 GO STRAIGHT PICK AND DROP PASS JAMESON DRIFT GO STRAIGHT WITH P16/3, TURN RIGHT INTO KRANSKOP ROAD, AND TURN RIGHT INTO R74 STRAIGHT UP TO GREYTOWN TAXI RANK.</p>		
12.11	<p>KZPRERC2790513 - DOLWANE TO GREYTOWN FROM DOLWANE TAXI RANK TURN RIGHT INTO P16/2 TO D878 STRAIGHT TURN LEFT INTO KHOMFINI BREACH, NHLOSHANA VILLAGE TURN RIGHT INTO L1864 TURN LEFT INTO P17 STRAIGHT TURN RIGHT INTO R74 UP TO GREYTOWN DROP OFF AND RETURN WITH PASSENGERS USING THE SAME ROUTES.</p>		
12.12	<p>KZPRERC2790562 - DOLWANE TO TUGELA FERRY FROM DOLWANE TAXI RANK TURN RIGHT INTO P16/2 RIGHT INTO D878 STRAIGHT PASS MFONGOSI, NHLOSHANA THEN TURN RIGHT INTO L1864 GO STRAIGHT AND TURN RIGHT AGAIN INTO P17 STRAIGHT UP TO TUGELA FERRY TAXI RANK DROP OFF AND RETURN WITH PASSENGERS USING THE SAME ROUTE.</p>		



transport

Department:
Transport
Province of KwaZulu-Natal

GAZETTE

LGKZNG27-2023-OCT

REGION: ALL

12.13	KZPRERC2790611 - DOLWANE TO EMPANGENI FROM DOLWANE TAXI RANK TURN RIGHT INTO P16/3 TURN RIGHT INTO P90 GO DOWN NSUZE RIVER PASS VULEKA STRAIGHT UP TO STOP SIGN, TURN LEFT INTO P50/3 TURN RIGHT INTO R68/P226 GO STRAIGHT AND JOIN ON THE RIGHT HAND SIDE INTO R66 STRAIGHT DOWN PASS ENKWALINI TURN LEFT INTO R34 UP TO A-RANK TAXI RANK DROP OFF AND RETURN WITH PASSENGERS USING THE SAME ROUTE.
12.14	KZPRERC2790660 - DOLWANE TO PHOLELA FROM DOLWANE TAXI RANK TURN LEFT INTO P16/3 TURN RIGHT INTO D878 TURN LEFT INTO L1634 UP TO PHOLELA TURN LEFT INTO P16/3, TURN LEFT INTO P16/3 AND TURN RIGHT INTO D878 TURN LEFT INTO L1634 UP TO PHOLELA NEXT TO GOLOZELA HIGH SCHOOL ALL PICK AND DROP AND RETURN WITH PASSENGERS USING THE SAME ROUTE.
12.15	KZPRERC2790709 - DOLWANE TO DINA FROM DOLWANE TAXI RANK TURN RIGHT INTO P16/2 TURN RIGHT INTO D878 PASS MFONGOSI, NHLOSHANA UP TO DINA NTULI NEXT TO BIZIMALI HIGH SCHOOL PICK AND DROP AND RETURN WITH PASSENGERS USING THE SAME ROUTE.
12.16	KZPRERC2790758 - DOLWANE TO SHOBALENYATHI FROM DOLWANE TAXI RANK TURN LEFT INTO P16/2 TURN LEFT INTO D1566 STRAIGHT PICK AND DROP UP TO SHOBALENYATHI NEXT TO ZAMAZAMA TRADING STORE AND RETURN WITH PASSENGERS USING THE SAME ROUTE.
12.17	KZPRERC2790807 - DOLWANE TO QHUDENI FROM DOLWANE TAXI RANK TURN LEFT INTO P16/3 PASS EKHOMBE PICK AND DROP UP TO QHUDENI NEXT TO NGWEKAZI HIGH SCHOOL AND RETURN WITH PASSENGERS USING THE SAME ROUTE.
12.18	KZPRERC2790856 - DOLWANE TO NKANDLA FROM DOLWANE TAXI RANK TURN LEFT INTO P16/3 PASS EKHOMBE PICK AND DROP PASS BALOYI RIGHT INTO P707 PASS NSUZE, SKHALENI, SEBOMBU, TURN RIGHT INTO P50,3 UP TO NKANDLA TAXI RANK ALL PICK AND DROP AND RETURN WITH PASSENGERS USING THE SAME ROUTE.
12.19	KZPRERC2790905 - DOLWANE TO MFONGOSI FROM DOLWANE TAXI RANK TURN RIGHT INTO P16/2 TURN RIGHT INTO D878 GO STRAIGHT UP TO MFONGOSI ALL PICK AND DROP NEXT TO MFONGOSI PRIMARY SCHOOL AND RETURN WITH PASSENGERS USING THE SAME ROUTE.
12.20	KZPRERC2790954 - DOLWANE TO EMVUTSHINI FROM DOLWANE TAXI RANK TURN LEFT INTO P16/3 TURN RIGHT INTO P90 GO STRAIGHT PASS MACHANCA THEN TURN LEFT INTO D1633 NOMDWESHU UP TO EMVUTSHINI NEXT TO MVUTSHINI TRIBAL AUTHORITY ALL PICK AND DROP AND RETURN WITH PASSENGERS USING THE SAME ROUTE.
12.21	KZPRERC2791003 - DOLWANE TO NTINGWE FROM DOLWANE TAXI RANK TURN LEFT INTO P16/3 TURN RIGHT INTO P90 GO STRAIGHT PASS MACHANCA THEN TURN RIGHT INTO D1572 STRAIGHT UP TO NTINGWE NEXT TO NTINGWE TRIBAL AUTHORITY ALL PICK AND DROP AND RETURN WITH PASSENGERS USING THE SAME ROUTE.
12.22	KZPRERC2791052 - DOLWANE TO MACHANCA FROM DOLWANE TAXI RANK TURN LEFT INTO P16/2 TURN RIGHT D879 PASS EZIMPISINI UP TO MACHANCA NEXT TO THANDANANI STORE PICK AND DROP AND RETURN WITH PASSENGERS USING THE SAME ROUTE.
12.23	KZPRERC2791101 - DOLWANE TO KHOMBE FROM DOLWANE TAXI RANK TURN LEFT INTO P16/3 STRAIGHT PICK AND DROP UP TO EKOMBE HOSPITAL AND RETURN WITH PASSENGERS USING THE SAME ROUTE.
12.24	KZPRERC2791150 - DOLWANE TO ENTSHIZA FROM DOLWANE TAXI RANK TURN LEFT INTO P16/3 STRAIGHT PASS EKOMBE HOSPITAL THEN TURN LEFT INTO D1565 NTSHIZA ROAD PASS EZIMHLOPHE HALL, PUBLIC COMBINE SCHOOL STRAIGHT UP TO NTSHIZA ALL PICK AND DROP NEXT TO THEMBELA STORE AND RETURN WITH PASSENGERS USING THE SAME ROUTE.
12.25	KZPRERC2791199 - DOLWANE TO MABHUQWINI SPORTFIELD FROM DOLWANE TAXI RANK TURN LEFT INTO P16/3 STRAIGHT TURN RIGHT INTO D2298 PASS EZINKUNZINI UP TO MABHUQWINI SPORTGROUND AT KWAMDWELEDWELE STORE ALL PICK AND DROP AND RETURN WITH PASSENGERS USING THE SAME ROUTE.
12.26	KZPRERC2791248 - DOLWANE TO JAMESDRIFT FROM DOLWANE TAXI RANK TURN RIGHT INTO P16/2 STRAIGHT UP TO JAMESDRIFT TAXI RANK PICK AND DROP AND RETURN WITH PASSENGERS USING THE SAME ROUTE.
12.27	KZPRERC2791297 - DOLWANE TO KRANSKOP (ALTERNATIVE) FROM DOLWANE TAXI RANK TURN RIGHT INTO P16/2 STRAIGHT UP TO D878 TURN LEFT INTO KHOMFINI BREACH, NHLOSHANA VILLAGE TURN RIGHT INTO L1864, TURN LEFT INTO P17 STRAIGHT THEN TURN LEFT INTO R74 UP TO KRANSKOP AND RETURN WITH PASSENGERS USING THE SAME ROUTE.



transport

Department:
Transport
Province of KwaZulu-Natal

GAZETTE

LGKZNG27-2023-OCT

REGION: ALL

1)	Application Number: APP0153963	2)	Gazette Number: LGKZNG27-2023-OCT
3)	Applicant: JS SITHOLE ID NO. 7306175795081 Association: BHEKISIZWE TAXI ASSOCIATION	4)	Applicant Address: P O BOX 1036 NKANDLA 3855
5)	Existing Licence Holder: NOT APPLICABLE ID NO. NOT APPLICABLE	6)	Existing Licence Holder Address: NOT APPLICABLE
7)	Type of application: NEW OPERATING LICENCE	8)	Operating Licence Number: NOTAVAILABLE
9)	Vehicle Type: MINIBUS	10)	1 X 15 (SEATED) + 0 (STANDING)
11)	Region: KING CETSHWAYO		
12.1	<p>2207EP1205GJ10121271 - NKANDLA TO JOHANNESBURG CBD FROM DOLWANE (NKANDLA) TAXI RANK TAKE P16/2 & P16/3 ROAD, TO R55, TURN LEFT TO R48, THEN LEFT TO R68 IN NQUTHU TO BLOOD RIVER STREET, INTO R34, UTRECHT CONTINUE TO STOP STREET, TURN RIGHT INTO R23 VOLKSRUST ROAD, INTO LAINGNEK STREET, TURN LEFT INTO JOUBERT STREET, RIGHT AGAIN INTO PIENAAR STREET IN VOLKSRUST, CONTINUE ALONG R23, INTO BOTHA STREET, RIGHT ON LOMBARD STREET, LEFT TO R23, PASS ON KROGH STREET, IN STANDERTON, CONTINUE ON R23, PASS GREYLINGSTAD, BALFOUR, TURNING RIGHT INTO N3, CONTINUE LEFT INTO M2 WEST, SET DOWN PASSENGERS, RIGHT INTO MAIN REEF ROAD, TURNING LEFT ON THE SAME STREET, JOIN JOHN PAGE ROAD, INTO JEPPE STATION, TURN LEFT INTO COMMISSIONER STREET SET DOWN PASSENGERS, CONTINUE TURN RIGHT INTO VON WIELLIGH, SET DOWN PASSENGERS, CONTINUE TURN LEFT INTO PLEIN STREET, SET DOWN PASSENGERS, CONTINUE TURN RIGHT INTO RISSIK STREET, SET DOWN PASSENGERS, CONTINUE TURN RIGHT INTO DE VILLIERS STREET, SET DOWN PASSENGERS, CONTINUE INTO PARK CITY IN THE MUNICIPALITY OF JOHANNESBURG</p> <p>FROM PARK CITY ON THE DE VILLIERS, TURN LEFT INTO HARRISON STREET, CONTINUE TURN LEFT INTO MARKET STREET, CONTINUE TURN RIGHT INTO JOHN PAGE INTO MAIN REEF TURN INTO M2, CONTINUE LEFT INTO FREEWAY, CONTINUE SAME ROUTE AS ON THE FORWARD JOURNEY.</p>		
12.2	<p>2207EP22068T10121256 - DOLWANE TO PIETERMARITZBURG FROM (NKANDLA) DOLWANE TAXI RANK, TURN RIGHT ON P16/2, PICK UP AND SET DOWN, TO JOHNSON'S DRIFT UP TO KRANSKOP, PICK UP ON THE STOP SIGN, TURN RIGHT SET DOWN TO JOIN R74, GO (RESTRICTED FROM PICKING UP AND SETTING DOWN) PASS KRANSKOP, BEFORE GREYTOWN, TURN LEFT TO JOIN R33, GO AHEAD TO PASS MISAPH, AT THE STOP SIGN TURN LEFT TO JOIN R33 AND GREYTOWN ROAD, BHAMBATHA ROAD, JUST BEFORE ENTERING THE TOWN (PIETERMARITZBURG), TURN RIGHT TO MASUKWANE TAXI RANK AND NOT RETURN TRIP.</p>		
12.3	<p>2207EP2206LS10121257 - DOLWANE TO DURBAN FROM (NKANDLA) DOLWANE TAXI RANK, TURN RIGHT O JOIN R16/2, DOWN TO JOHNSON'S DRIFT UP TO KRANSKOP, ON THE STOP SIGN TURN RIGHT TO JOIN R74, PASS KRANSKOP, DOWN TO STANGER, PASS STANGER AND KEEP LEFT TO JOIN N2 TO DURBAN, TURN LEFT TO JOIN VICTORY STREET, TURN LEFT TO JOIN MARKET STREET, TURN LEFT TO MARKET TAXI RANK AND RETURN</p>		
12.4	<p>2207EP2206Y410121267 - DOLWANE TO MELMOTH FROM DOLWANE TAXI RANK, TURN LEFT TO JOIN P16/2, PICK UP AND SET DOWN PASSENGERS, GO AHEAD TILL Y-JUNCTION, WRITTEN QUDENI AND NQUTU, PICK UP AND SET DOWN PASSENGERS, TAKE THE RIGHT HAND TO JOIN P90, GO DOWN AND CROSS NSUZE BRIDGE, PICK UP AND SET DOWN PASSENGERS, GO AND PASS VULEKA, GO AHEAD AGAIN TILL STOP SIGN, TURN LEFT TO JOIN R68, GO ON AND CROSS MHLATHUZE BRIDGE, SET DOWN PASSENGERS, GO PASS KTAZA, STRAIGHT ON TILL STOP SIGN, TURN RIGHT TO JOIN R34, FROM ULUNDI, SET DOWN PASSENGERS, GO STRAIGHT TILL PASS GARAGE, TURN LEFT ON VICTORIA STREET, TURN LEFT AGAIN INTO MELMOTH TAXI RANK.</p>		
12.5	<p>2207EP2206YH10121270 - 8.DOLWANE TO ULUNDI. FROM (NKANDLA) DOLWANE TAXI RANK, TURN LEFT TO JOIN P16/2, PICK UP AND SET DOWN PASSENGERS, GO ON TILL Y-JUNCTION WRITTEN QUDENI AND NQUTU, PICK UP AND SET DOWN PASSENGERS, TAKE THE RIGHT HAND TO JOIN P90, PICK UP AND SET DOWN PASSENGERS, GO DOWN TILL NSUZE BRIDGE, GO ON AND PASS VULEKA TILL STOP SIGN, SET DOWN PASSENGERS ONLY, TURN LEFT TO JOIN P50/3, DRIVE 1KM, TURN RIGHT TO JOIN R68, GO ON AND CROSS MHLATHUZE BRIDGE, SET DOWN PASS KATAZA, JUST AFTER KATAZA, TURN LEFT, GO STRAIGHT PASS MTHONJANENI LODGE TILL STOP SIGN, TURN LEFT TO JOIN R66, GO DOWN TURN RIGHT TILL UNDER RAILWAY BRIDGE, TURN RIGHT TO ULUNDI TAXI RANK AND NO RETURN TRIPS.</p>		
12.6	<p>2207EP2207T10121260 - DOLWANE TO ESHOWE FROM (NKANDLA) DOLWANE TAXI RANK, TURN RIGHT TO JOIN P16/3, SET DOWN, PICK UP PASSENGERS, JUST BEFORE JOHNSONS DRIFT BRIDGE, TURN LEFT TO JOIN P15, PICK UP AND SET DOWN PASSENGERS, GO AHEAD TILL NSUZE BRIDGE, PICK UP AND SET DOWN PASSENGERS, CROSS IT UP TO LINDELA, AT THE STOP SIGN, SET DOWN PASSENGERS ONLY, RIGHT ON P15, GO AHEAD TILL STOP SIGN P50/2, TURN RIGHT, GO STRAIGHT AND PASS GEORGE HOTEL AT ESHOWE, TAKE LEFT TO ESHOWE TAXI RANK AND RETURN.</p>		
12.7	<p>2207EP2207EP00121259 - DOLWANE TO NKANDLA FROM (NKANDLA) DOLWANE TAXI RANK, TURN LEFT TO JOIN PICK UP AND SET DOWN PASSENGERS P16/2, GO AHEAD TILL Y-JUNCTION, WRITTEN QUDENI AND NQUTU, TAKE THE RIGHT HAND, JOIN P90, PICK UP AND SET DOWN PASSENGERS, GO ON TILL NSUZE BRIDGE, NO PICK UP AND SET DOWN, CROSS IT GO ON AND PASS VULEKA ON THE TARRED ROAD TILL STOP SIGN, TURN RIGHT TO JOIN P50/3, GO STRAIGHT TO TOWN PASS POLICE STATION, TURN RIGHT TO NKANDLA TAXI RANK AND RETURN</p>		
12.8	<p>2207EP2207GY10121268 - DOLWANE TO NQUTU FROM (NKANDLA) DOLWANE TAXI RANK, TURN LEFT TO JOIN P16/2, PICK UP SET DOWN GO ON THE Y-JUNCTION, WRITTEN QUDENI AND NQUTU, TAKE THE LEFT HAND TO JOIN P16/3, PICK UP AND SET DOWN PASSENGERS, DRIVE ON TO PASS EKOMBE POLICE STATION AND HOSPITAL, PASS QUDENI TAXI RANK, PASS MACHUWNINI CLINIC, UP TO SLUTSHANA PICK UP AND SET DOWN PASSENGERS, ON THE STOP SIGN TURN LEFT TO JOIN R68, SET DOWN PASSENGERS AND GO STRAIGHT TO NQUTU, AT THE 4 WAY STOP, TURN RIGHT TO SET DOWN PASSENGERS, TURN LEFT TO NQUTU TAXI RANK AND RETURN THE SAME AS ABOVE.</p>		
12.9	<p>2207EP2207KA10121258 - DOLWANE TO KRANSKOP FROM (NKANDLA) DOLWANE TAXI RANK, TURN RIGHT TO JOIN R16/2, PICK UP AND SET DOWN PASSENGERS TO JOHNSONS DRIFT, PICK UP AND SET DOWN PASSENGERS, CROSS THE TUGELA BRIDGE, GO UP AND PASS GCOTHYOI, PICK UP AND SET DOWN PASSENGERS, TILL TO KRANSKOP, AT THE STOP SIGN TURN RIGHT TO KRANSKOP TAXI RANK AND RETURN</p>		
12.10	<p>KZPRERC2790464 - DOLWANE TO GREYTOWN (ALTERNATIVE) FROM DOLWANE TAXI RANK TURN LEFT INTO P16/3 GO STRAIGHT PICK AND DROP PASS JAMESON DRIFT GO STRAIGHT WITH P16/3, TURN RIGHT INTO KRANSKOP ROAD, AND TURN RIGHT INTO R74 STRAIGHT UP TO GREYTOWN TAXI RANK.</p>		
12.11	<p>KZPRERC2790513 - DOLWANE TO GREYTOWN FROM DOLWANE TAXI RANK TURN RIGHT INTO P16/2 TO D878 STRAIGHT TURN LEFT INTO KHOMFINI BREACH, NHLOSHANA VILLAGE TURN RIGHT INTO L1864 TURN LEFT INTO P17 STRAIGHT TURN RIGHT INTO R74 UP TO GREYTOWN DROP OFF AND RETURN WITH PASSENGERS USING THE SAME ROUTES.</p>		
12.12	<p>KZPRERC2790562 - DOLWANE TO TUGELA FERRY FROM DOLWANE TAXI RANK TURN RIGHT INTO P16/2 RIGHT INTO D878 STRAIGHT PASS MFONGOSI, NHLOSHANA THEN TURN RIGHT INTO L1864 GO STRAIGHT AND TURN RIGHT AGAIN INTO P17 STRAIGHT UP TO TUGELA FERRY TAXI RANK DROP OFF AND RETURN WITH PASSENGERS USING THE SAME ROUTE.</p>		



transport

Department:
Transport
Province of KwaZulu-Natal

GAZETTE

LGKZNG27-2023-OCT

REGION: ALL

12.13	KZPRERC2790611 - DOLWANE TO EMPANGENI FROM DOLWANE TAXI RANK TURN RIGHT INTO P16/3 TURN RIGHT INTO P90 GO DOWN NSUZE RIVER PASS VULEKA STRAIGHT UP TO STOP SIGN, TURN LEFT INTO P50/3 TURN RIGHT INTO R68/P226 GO STRAIGHT AND JOIN ON THE RIGHT HAND SIDE INTO R66 STRAIGHT DOWN PASS ENKWALINI TURN LEFT INTO R34 UP TO A-RANK TAXI RANK DROP OFF AND RETURN WITH PASSENGERS USING THE SAME ROUTE.
12.14	KZPRERC2790660 - DOLWANE TO PHOLELA FROM DOLWANE TAXI RANK TURN LEFT INTO P16/3 TURN RIGHT INTO D878 TURN LEFT INTO L1634 UP TO PHOLELA TURN LEFT INTO P16/3, TURN LEFT INTO P16/3 AND TURN RIGHT INTO D878 TURN LEFT INTO L1634 UP TO PHOLELA NEXT TO GOLOZELA HIGH SCHOOL ALL PICK AND DROP AND RETURN WITH PASSENGERS USING THE SAME ROUTE.
12.15	KZPRERC2790709 - DOLWANE TO DINA FROM DOLWANE TAXI RANK TURN RIGHT INTO P16/2 TURN RIGHT INTO D878 PASS MFONGOSI, NHLOSHANA UP TO DINA NTULI NEXT TO BIZIMALI HIGH SCHOOL PICK AND DROP AND RETURN WITH PASSENGERS USING THE SAME ROUTE.
12.16	KZPRERC2790758 - DOLWANE TO SHOBALenyathi FROM DOLWANE TAXI RANK TURN LEFT INTO P16/2 TURN LEFT INTO D1566 STRAIGHT PICK AND DROP UP TO SHOBALenyathi NEXT TO ZAMAZAMA TRADING STORE AND RETURN WITH PASSENGERS USING THE SAME ROUTE.
12.17	KZPRERC2790807 - DOLWANE TO QHUDENI FROM DOLWANE TAXI RANK TURN LEFT INTO P16/3 PASS EKHOME PICK AND DROP UP TO QHUDENI NEXT TO NGWEKAZI HIGH SCHOOL AND RETURN WITH PASSENGERS USING THE SAME ROUTE.
12.18	KZPRERC2790856 - DOLWANE TO NKANDLA FROM DOLWANE TAXI RANK TURN LEFT INTO P16/3 PASS EKHOME PICK AND DROP PASS BALOYI RIGHT INTO P707 PASS NSUZE, SKHALENI, SEBOMBU, TURN RIGHT INTO P50,3 UP TO NKANDLA TAXI RANK ALL PICK AND DROP AND RETURN WITH PASSENGERS USING THE SAME ROUTE.
12.19	KZPRERC2790905 - DOLWANE TO MFONGOSI FROM DOLWANE TAXI RANK TURN RIGHT INTO P16/2 TURN RIGHT INTO D878 GO STRAIGHT UP TO MFONGOSI ALL PICK AND DROP NEXT TO MFONGOSI PRIMARY SCHOOL AND RETURN WITH PASSENGERS USING THE SAME ROUTE.
12.20	KZPRERC2790954 - DOLWANE TO EMVUTSHINI FROM DOLWANE TAXI RANK TURN LEFT INTO P16/3 TURN RIGHT INTO P90 GO STRAIGHT PASS MACHANCA THEN TURN LEFT INTO D1633 NOMDWESHU UP TO EMVUTSHINI NEXT TO MVUTSHINI TRIBAL AUTHORITY ALL PICK AND DROP AND RETURN WITH PASSENGERS USING THE SAME ROUTE.
12.21	KZPRERC2791003 - DOLWANE TO NTINGWE FROM DOLWANE TAXI RANK TURN LEFT INTO P16/3 TURN RIGHT INTO P90 GO STRAIGHT PASS MACHANCA THEN TURN RIGHT INTO D1572 STRAIGHT UP TO NTINGWE NEXT TO NTINGWE TRIBAL AUTHORITY ALL PICK AND DROP AND RETURN WITH PASSENGERS USING THE SAME ROUTE.
12.22	KZPRERC2791052 - DOLWANE TO MACHANCA FROM DOLWANE TAXI RANK TURN LEFT INTO P16/2 TURN RIGHT D879 PASS EZIMPISINI UP TO MACHANCA NEXT TO THANDANANI STORE PICK AND DROP AND RETURN WITH PASSENGERS USING THE SAME ROUTE.
12.23	KZPRERC2791101 - DOLWANE TO KHOMBE FROM DOLWANE TAXI RANK TURN LEFT INTO P16/3 STRAIGHT PICK AND DROP UP TO EKOMBE HOSPITAL AND RETURN WITH PASSENGERS USING THE SAME ROUTE.
12.24	KZPRERC2791150 - DOLWANE TO ENTSHIZA FROM DOLWANE TAXI RANK TURN LEFT INTO P16/3 STRAIGHT PASS EKOMBE HOSPITAL THEN TURN LEFT INTO D1565 NTSHIZA ROAD PASS EZIMHLOPHE HALL, PUBLIC COMBINE SCHOOL STRAIGHT UP TO NTSHIZA ALL PICK AND DROP NEXT TO THEMBELA STORE AND RETURN WITH PASSENGERS USING THE SAME ROUTE.
12.25	KZPRERC2791199 - DOLWANE TO MABHUQWINI SPORTFIELD FROM DOLWANE TAXI RANK TURN LEFT INTO P16/3 STRAIGHT TURN RIGHT INTO D2298 PASS EZINKUNZINI UP TO MABHUQWINI SPORTGROUND AT KWAMDWELEDWELE STORE ALL PICK AND DROP AND RETURN WITH PASSENGERS USING THE SAME ROUTE.
12.26	KZPRERC2791248 - DOLWANE TO JAMESDRIFT FROM DOLWANE TAXI RANK TURN RIGHT INTO P16/2 STRAIGHT UP TO JAMESDRIFT TAXI RANK PICK AND DROP AND RETURN WITH PASSENGERS USING THE SAME ROUTE.
12.27	KZPRERC2791297 - DOLWANE TO KRANSKOP (ALTERNATIVE) FROM DOLWANE TAXI RANK TURN RIGHT INTO P16/2 STRAIGHT UP TO D878 TURN LEFT INTO KHOMFINI BREACH, NHLOSHANA VILLAGE TURN RIGHT INTO L1864, TURN LEFT INTO P17 STRAIGHT THEN TURN LEFT INTO R74 UP TO KRANSKOP AND RETURN WITH PASSENGERS USING THE SAME ROUTE.



transport

Department:
Transport
Province of KwaZulu-Natal

GAZETTE

LGKZNG27-2023-OCT

REGION: ALL

1) Application Number: APP0153964	2) Gazette Number: LGKZNG27-2023-OCT
3) Applicant: JS SITHOLE ID NO. 7306175795081 Association: BHEKISIZWE TAXI ASSOCIATION	4) Applicant Address: P O BOX 1036 NKANDLA 3855
5) Existing Licence Holder: NOT APPLICABLE ID NO. NOT APPLICABLE	6) Existing Licence Holder Address: NOT APPLICABLE
7) Type of application: NEW OPERATING LICENCE	8) Operating Licence Number: NOTAVAILABLE
9) Vehicle Type: MINIBUS	10) 1 X 15 (SEATED) + 0 (STANDING)
11) Region: KING CETSHWAYO	
12.1	2207EP1205GJ10121271 - NKANDLA TO JOHANNESBURG CBD FROM DOLWANE (NKANDLA) TAXI RANK TAKE P16/2 & P16/3 ROAD, TO R55, TURN LEFT TO R48, THEN LEFT TO R68 IN NQUTHU TO BLOOD RIVER STREET, INTO R34, UTRECHT CONTINUE TO STOP STREET, TURN RIGHT INTO R23 VOLKSRUST ROAD, INTO LAINGNEK STREET, TURN LEFT INTO JOUBERT STREET, RIGHT AGAIN INTO PIENAAR STREET IN VOLKSRUST, CONTINUE ALONG R23, INTO BOTHA STREET, RIGHT ON LOMBARD STREET, LEFT TO R23, PASS ON KROGH STREET, IN STANDERTON, CONTINUE ON R23, PASS GREYLINGSTAD, BALFOUR, TURNING RIGHT INTO N3, CONTINUE LEFT INTO M2 WEST, SET DOWN PASSENGERS, RIGHT INTO MAIN REEF ROAD, TURNING LEFT ON THE SAME STREET, JOIN JOHN PAGE ROAD, INTO JEPPE STATION, TURN LEFT INTO COMMISSIONER STREET SET DOWN PASSENGERS, CONTINUE TURN RIGHT INTO VON WIELLIGH, SET DOWN PASSENGERS, CONTINUE TURN LEFT INTO PLEIN STREET, SET DOWN PASSENGERS, CONTINUE TURN RIGHT INTO RISSIK STREET, SET DOWN PASSENGERS, CONTINUE TURN RIGHT INTO DE VILERS STREET, SET DOWN PASSENGERS, CONTINUE INTO PARK CITY IN THE MUNICIPALITY OF JOHANNESBURG FROM PARK CITY ON THE DE VILLIERS, TURN LEFT INTO HARRISON STREET, CONTINUE TURN LEFT INTO MARKET STREET, CONTINUE TURN RIGHT INTO JOHN PAGE INTO MAIN REEF TURN INTO M2, CONTINUE LEFT INTO FREEWAY, CONTINUE SAME ROUTE AS ON THE FORWARD JOURNEY.
12.2	2207EP22068T10121256 - DOLWANE TO PIETERMARITZBURG FROM (NKANDLA) DOLWANE TAXI RANK, TURN RIGHT ON P16/2, PICK UP AND SET DOWN, TO JOHNSON'S DRIFT UP TO KRANSKOP, PICK UP ON THE STOP SIGN, TURN RIGHT SET DOWN TO JOIN R74, GO (RESTRICTED FROM PICKING UP AND SETTING DOWN) PASS KRANSKOP, BEFORE GREYTOWN, TURN LEFT TO JOIN R33, GO AHEAD TO PASS MISAPH, AT THE STOP SIGN TURN LEFT TO JOIN R33 AND GREYTOWN ROAD, BHAMBATHA ROAD, JUST BEFORE ENTERING THE TOWN (PIETERMARITZBURG), TURN RIGHT TO MASUKWANE TAXI RANK AND NOT RETURN TRIP.
12.3	2207EP2206LS10121257 - DOLWANE TO DURBAN FROM (NKANDLA) DOLWANE TAXI RANK, TURN RIGHT O JOIN R16/2, DOWN TO JOHNSON'S DRIFT UP TO KRANSKOP, ON THE STOP SIGN TURN RIGHT TO JOIN R74, PASS KRANSKOP, DOWN TO STANGER, PASS STANGER AND KEEP LEFT TO JOIN N2 TO DURBAN, TURN LEFT TO JOIN VICTORY STREET, TURN LEFT TO JOIN MARKET STREET, TURN LEFT TO MARKET TAXI RANK AND RETURN
12.4	2207EP2206Y410121267 - DOLWANE TO MELMOTH FROM DOLWANE TAXI RANK, TURN LEFT TO JOIN P16/2, PICK UP AND SET DOWN PASSENGERS, GO AHEAD TILL Y-JUNCTION, WRITTEN QUDENI AND NQUTU, PICK UP AND SET DOWN PASSENGERS, TAKE THE RIGHT HAND TO JOIN P90, GO DOWN AND CROSS NSUZE BRIDGE, PICK UP AND SET DOWN PASSENGERS, GO AND PASS VULEKA, GO AHEAD AGAIN TILL STOP SIGN, TURN LEFT TO JOIN R68, GO ON AND CROSS MHLATHUZE BRIDGE, SET DOWN PASSENGERS, GO PASS KATAZA, STRAIGHT ON TILL STOP SIGN, TURN RIGHT TO JOIN R34, FROM ULUNDI, SET DOWN PASSENGERS, GO STRAIGHT TILL PASS GARAGE, TURN LEFT ON VICTORIA STREET, TURN LEFT AGAIN INTO MELMOTH TAXI RANK.
12.5	2207EP2206YH10121270 - 8.DOLWANE TO ULUNDI. FROM (NKANDLA) DOLWANE TAXI RANK, TURN LEFT TO JOIN P16/2, PICK UP AND SET DOWN PASSENGERS, GO ON TILL Y-JUNCTION WRITTEN QUDENI AND NQUTU, PICK UP AND SET DOWN PASSENGERS, TAKE THE RIGHT HAND TO JOIN P90, PICK UP AND SET DOWN PASSENGERS, GO DOWN TILL NSUZE BRIDGE, GO ON AND PASS VULEKA TILL STOP SIGN, SET DOWN PASSENGERS ONLY, TURN LEFT TO JOIN P50/3, DRIVE 1KM, TURN RIGHT TO JOIN R68, GO ON AND CROSS MHLATHUZE BRIDGE, SET DOWN PASS KATAZA, JUST AFTER KATAZA, TURN LEFT, GO STRAIGHT PASS MTHONJANENI LODGE TILL STOP SIGN, TURN LEFT TO JOIN R66, GO DOWN TURN RIGHT TILL UNDER RAILWAY BRIDGE, TURN RIGHT TO ULUNDI TAXI RANK AND NO RETURN TRIPS.
12.6	2207EP22071T10121260 - DOLWANE TO ESHOWE FROM (NKANDLA) DOLWANE TAXI RANK, TURN RIGHT TO JOIN P16/3, SET DOWN, PICK UP PASSENGERS, JUST BEFORE JOHNSONS DRIFT BRIDGE, TURN LEFT TO JOIN P15, PICK UP AND SET DOWN PASSENGERS, GO AHEAD TILL NSUZE BRIDGE, PICK AND SET DOWN PASSENGERS, CROSS IT UP TO LINDELA, AT THE STOP SIGN, SET DOWN PASSENGERS ONLY, RIGHT ON P15, GO AHEAD TILL STOP SIGN P50/2, TURN RIGHT, GO STRAIGHT AND PASS GEORGE HOTEL AT ESHOWE, TAKE LEFT TO ESHOWE TAXI RANK AND RETURN.
12.7	2207EP2207EP00121259 - DOLWANE TO NKANDLA FROM (NKANDLA) DOLWANE TAXI RANK, TURN LEFT TO JOIN PICK UP AND SET DOWN PASSENGERS P16/2, GO AHEAD TILL Y-JUNCTION, WRITTEN QUDENI AND NQUTU, TAKE THE RIGHT HAND, JOIN P90, PICK UP AND SET DOWN PASSENGERS, GO ON TILL NSUZE BRIDGE, NO PICK UP AND SET DOWN, CROSS IT GO ON AND PASS VULEKA ON THE TARRED ROAD TILL STOP SIGN, TURN RIGHT TO JOIN P50/3, GO STRAIGHT TO TOWN PASS POLICE STATION, TURN RIGHT TO NKANDLA TAXI RANK AND RETURN
12.8	2207EP2207GY10121268 - DOLWANE TO NQUTU FROM (NKANDLA) DOLWANE TAXI RANK, TURN LEFT TO JOIN P16/2, PICK UP SET DOWN GO ON THE Y-JUNCTION, WRITTEN QUDENI AND NQUTU, TAKE THE LEFT HAND TO JOIN P16/3, PICK UP AND SET DOWN PASSENGERS, DRIVE ON TO PASS EKOMBE POLICE STATION AND HOSPITAL, PASS QUDENI TAXI RANK, PASS MACHUWNINI CLINIC, UP TO SLUTSHANA PICK UP AND SET DOWN PASSENGERS, ON THE STOP SIGN TURN LEFT TO JOIN R68, SET DOWN PASSENGERS AND GO STRAIGHT TO NQUTU, AT THE 4 WAY STOP, TURN RIGHT TO SET DOWN PASSENGERS, TURN LEFT TO NQUTU TAXI RANK AND RETURN THE SAME AS ABOVE.
12.9	2207EP2207KA10121258 - DOLWANE TO KRANSKOP FROM (NKANDLA) DOLWANE TAXI RANK, TURN RIGHT TO JOIN R16/2, PICK UP AND SET DOWN PASSENGERS TO JOHNSONS DRIFT, PICK UP AND SET DOWN PASSENGERS, CROSS THE TUGELA BRIDGE, GO UP AND PASS GCOTHOYI, PICK UP AND SET DOWN PASSENGERS, TILL TO KRANSKOP, AT THE STOP SIGN TURN RIGHT TO KRANSKOP TAXI RANK AND RETURN
12.10	KZPRERC2790464 - DOLWANE TO GREYTOWN (ALTERNATIVE) FROM DOLWANE TAXI RANK TURN LEFT INTO P16/3 GO STRAIGHT PICK AND DROP PASS JAMESON DRIFT GO STRAIGHT WITH P16/3, TURN RIGHT INTO KRANSKOP ROAD, AND TURN RIGHT INTO R74 STRAIGHT UP TO GREYTOWN TAXI RANK.
12.11	KZPRERC2790513 - DOLWANE TO GREYTOWN FROM DOLWANE TAXI RANK TURN RIGHT INTO P16/2 TO D878 STRAIGHT TURN LEFT INTO KHOMFINI BREACH, NHLOSHANA VILLAGE TURN RIGHT INTO L1864 TURN LEFT INTO P17 STRAIGHT TURN RIGHT INTO R74 UP TO GREYTOWN DROP OFF AND RETURN WITH PASSENGERS USING THE SAME ROUTES.
12.12	KZPRERC2790562 - DOLWANE TO TUGELA FERRY FROM DOLWANE TAXI RANK TURN RIGHT INTO P16/2 RIGHT INTO D878 STRAIGHT PASS MFONGOSI, NHLOSHANA THEN TURN RIGHT INTO L1864 GO STRAIGHT AND TURN RIGHT AGAIN INTO P17 STRAIGHT UP TO TUGELA FERRY TAXI RANK DROP OFF AND RETURN WITH PASSENGERS USING THE SAME ROUTE.



transport

Department:
Transport
Province of KwaZulu-Natal

GAZETTE

LGKZNG27-2023-OCT

REGION: ALL

12.13	KZPRERC2790611 - DOLWANE TO EMPANGENI FROM DOLWANE TAXI RANK TURN RIGHT INTO P16/3 TURN RIGHT INTO P90 GO DOWN NSUZE RIVER PASS VULEKA STRAIGHT UP TO STOP SIGN, TURN LEFT INTO P50/3 TURN RIGHT INTO R68/P226 GO STRAIGHT AND JOIN ON THE RIGHT HAND SIDE INTO R66 STRAIGHT DOWN PASS ENKWALINI TURN LEFT INTO R34 UP TO A-RANK TAXI RANK DROP OFF AND RETURN WITH PASSENGERS USING THE SAME ROUTE.
12.14	KZPRERC2790660 - DOLWANE TO PHOLELA FROM DOLWANE TAXI RANK TURN LEFT INTO P16/3 TURN RIGHT INTO D878 TURN LEFT INTO L1634 UP TO PHOLELA TURN LEFT INTO P16/3, TURN LEFT INTO P16/3 AND TURN RIGHT INTO D878 TURN LEFT INTO L1634 UP TO PHOLELA NEXT TO GOLOZELA HIGH SCHOOL ALL PICK AND DROP AND RETURN WITH PASSENGERS USING THE SAME ROUTE.
12.15	KZPRERC2790709 - DOLWANE TO DINA FROM DOLWANE TAXI RANK TURN RIGHT INTO P16/2 TURN RIGHT INTO D878 PASS MFONGOSI, NHLOSHANA UP TO DINA NTULI NEXT TO BIZIMALI HIGH SCHOOL PICK AND DROP AND RETURN WITH PASSENGERS USING THE SAME ROUTE.
12.16	KZPRERC2790758 - DOLWANE TO SHOBALenyathi FROM DOLWANE TAXI RANK TURN LEFT INTO P16/2 TURN LEFT INTO D1566 STRAIGHT PICK AND DROP UP TO SHOBALenyathi NEXT TO ZAMAZAMA TRADING STORE AND RETURN WITH PASSENGERS USING THE SAME ROUTE.
12.17	KZPRERC2790807 - DOLWANE TO QHUDENI FROM DOLWANE TAXI RANK TURN LEFT INTO P16/3 PASS EKHOME PICK AND DROP UP TO QHUDENI NEXT TO NGWEKAZI HIGH SCHOOL AND RETURN WITH PASSENGERS USING THE SAME ROUTE.
12.18	KZPRERC2790856 - DOLWANE TO NKANDLA FROM DOLWANE TAXI RANK TURN LEFT INTO P16/3 PASS EKHOME PICK AND DROP PASS BALOYI RIGHT INTO P707 PASS NSUZE, SKHALENI, SEBOMBU, TURN RIGHT INTO P50,3 UP TO NKANDLA TAXI RANK ALL PICK AND DROP AND RETURN WITH PASSENGERS USING THE SAME ROUTE.
12.19	KZPRERC2790905 - DOLWANE TO MFONGOSI FROM DOLWANE TAXI RANK TURN RIGHT INTO P16/2 TURN RIGHT INTO D878 GO STRAIGHT UP TO MFONGOSI ALL PICK AND DROP NEXT TO MFONGOSI PRIMARY SCHOOL AND RETURN WITH PASSENGERS USING THE SAME ROUTE.
12.20	KZPRERC2790954 - DOLWANE TO EMVUTSHINI FROM DOLWANE TAXI RANK TURN LEFT INTO P16/3 TURN RIGHT INTO P90 GO STRAIGHT PASS MACHANCA THEN TURN LEFT INTO D1633 NOMDWESHU UP TO EMVUTSHINI NEXT TO MVUTSHINI TRIBAL AUTHORITY ALL PICK AND DROP AND RETURN WITH PASSENGERS USING THE SAME ROUTE.
12.21	KZPRERC2791003 - DOLWANE TO NTINGWE FROM DOLWANE TAXI RANK TURN LEFT INTO P16/3 TURN RIGHT INTO P90 GO STRAIGHT PASS MACHANCA THEN TURN RIGHT INTO D1572 STRAIGHT UP TO NTINGWE NEXT TO NTINGWE TRIBAL AUTHORITY ALL PICK AND DROP AND RETURN WITH PASSENGERS USING THE SAME ROUTE.
12.22	KZPRERC2791052 - DOLWANE TO MACHANCA FROM DOLWANE TAXI RANK TURN LEFT INTO P16/2 TURN RIGHT D879 PASS EZIMPISINI UP TO MACHANCA NEXT TO THANDANANI STORE PICK AND DROP AND RETURN WITH PASSENGERS USING THE SAME ROUTE.
12.23	KZPRERC2791101 - DOLWANE TO KHOMBE FROM DOLWANE TAXI RANK TURN LEFT INTO P16/3 STRAIGHT PICK AND DROP UP TO EKOMBE HOSPITAL AND RETURN WITH PASSENGERS USING THE SAME ROUTE.
12.24	KZPRERC2791150 - DOLWANE TO ENTSHIZA FROM DOLWANE TAXI RANK TURN LEFT INTO P16/3 STRAIGHT PASS EKOMBE HOSPITAL THEN TURN LEFT INTO D1565 NTSHIZA ROAD PASS EZIMHLOPHE HALL, PUBLIC COMBINE SCHOOL STRAIGHT UP TO NTSHIZA ALL PICK AND DROP NEXT TO THEMBELA STORE AND RETURN WITH PASSENGERS USING THE SAME ROUTE.
12.25	KZPRERC2791199 - DOLWANE TO MABHUQWINI SPORTFIELD FROM DOLWANE TAXI RANK TURN LEFT INTO P16/3 STRAIGHT TURN RIGHT INTO D2298 PASS EZINKUNZINI UP TO MABHUQWINI SPORTGROUND AT KWAMDWELEDWELE STORE ALL PICK AND DROP AND RETURN WITH PASSENGERS USING THE SAME ROUTE.
12.26	KZPRERC2791248 - DOLWANE TO JAMESDRIFT FROM DOLWANE TAXI RANK TURN RIGHT INTO P16/2 STRAIGHT UP TO JAMESDRIFT TAXI RANK PICK AND DROP AND RETURN WITH PASSENGERS USING THE SAME ROUTE.
12.27	KZPRERC2791297 - DOLWANE TO KRANSKOP (ALTERNATIVE) FROM DOLWANE TAXI RANK TURN RIGHT INTO P16/2 STRAIGHT UP TO D878 TURN LEFT INTO KHOMFINI BREACH, NHLOSHANA VILLAGE TURN RIGHT INTO L1864, TURN LEFT INTO P17 STRAIGHT THEN TURN LEFT INTO R74 UP TO KRANSKOP AND RETURN WITH PASSENGERS USING THE SAME ROUTE.



transport

Department:
Transport
Province of KwaZulu-Natal

GAZETTE

LGKZNG27-2023-OCT

REGION: ALL

1)	Application Number: APP0154008	2)	Gazette Number: LGKZNG27-2023-OCT
3)	Applicant: BB NGUBANE ID NO. 7206075592085 Association: BHEKISIZWE TAXI ASSOCIATION	4)	Applicant Address: PO BOX 118 NKANDLA 3855
5)	Existing Licence Holder: NOT APPLICABLE ID NO. NOT APPLICABLE	6)	Existing Licence Holder Address: NOT APPLICABLE
7)	Type of application: NEW OPERATING LICENCE	8)	Operating Licence Number: NOTAVAILABLE
9)	Vehicle Type: MINIBUS	10)	1 X 15 (SEATED) + 0 (STANDING)
11)	Region: KING CETSHWAYO		
12.1	<p>2207EP1205GJ10121271 - NKANDLA TO JOHANNESBURG CBD FROM DOLWANE (NKANDLA) TAXI RANK TAKE P16/2 & P16/3 ROAD, TO R55, TURN LEFT TO R48, THEN LEFT TO R68 IN NQUTHU TO BLOOD RIVER STREET, INTO R34, UTRECHT CONTINUE TO STOP STREET, TURN RIGHT INTO R23 VOLKSRUST ROAD, INTO LAINGNEK STREET, TURN LEFT INTO JOUBERT STREET, RIGHT AGAIN INTO PIENAAR STREET IN VOLKSRUST, CONTINUE ALONG R23, INTO BOTHA STREET, RIGHT ON LOMBARD STREET, LEFT TO R23, PASS ON KROGH STREET, IN STANDERTON, CONTINUE ON R23, PASS GREYLINGSTAD, BALFOUR, TURNING RIGHT INTO N3, CONTINUE LEFT INTO M2 WEST, SET DOWN PASSENGERS, RIGHT INTO MAIN REEF ROAD, TURNING LEFT ON THE SAME STREET, JOIN JOHN PAGE ROAD, INTO JEPPE STATION, TURN LEFT INTO COMMISSIONER STREET SET DOWN PASSENGERS, CONTINUE TURN RIGHT INTO VON WIELLIGH, SET DOWN PASSENGERS, CONTINUE TURN LEFT INTO PLEIN STREET, SET DOWN PASSENGERS, CONTINUE TURN RIGHT INTO RISSIK STREET, SET DOWN PASSENGERS, CONTINUE TURN RIGHT INTO DE VILLIERS STREET, SET DOWN PASSENGERS, CONTINUE INTO PARK CITY IN THE MUNICIPALITY OF JOHANNESBURG</p> <p>FROM PARK CITY ON THE DE VILLIERS, TURN LEFT INTO HARRISON STREET, CONTINUE TURN LEFT INTO MARKET STREET, CONTINUE TURN RIGHT INTO JOHN PAGE INTO MAIN REEF TURN INTO M2, CONTINUE LEFT INTO FREEWAY, CONTINUE SAME ROUTE AS ON THE FORWARD JOURNEY.</p>		
12.2	<p>2207EP22068T10121256 - DOLWANE TO PIETERMARITZBURG FROM (NKANDLA) DOLWANE TAXI RANK, TURN RIGHT ON P16/2, PICK UP AND SET DOWN, TO JOHNSON'S DRIFT UP TO KRANSKOP, PICK UP ON THE STOP SIGN, TURN RIGHT SET DOWN TO JOIN R74, GO (RESTRICTED FROM PICKING UP AND SETTING DOWN) PASS KRANSKOP, BEFORE GREYTOWN, TURN LEFT TO JOIN R33, GO AHEAD TO PASS MISAPH, AT THE STOP SIGN TURN LEFT TO JOIN R33 AND GREYTOWN ROAD, BHAMBATHA ROAD, JUST BEFORE ENTERING THE TOWN (PIETERMARITZBURG), TURN RIGHT TO MASUKWANE TAXI RANK AND NOT RETURN TRIP.</p>		
12.3	<p>2207EP2206LS10121257 - DOLWANE TO DURBAN FROM (NKANDLA) DOLWANE TAXI RANK, TURN RIGHT O JOIN R16/2, DOWN TO JOHNSON'S DRIFT UP TO KRANSKOP, ON THE STOP SIGN TURN RIGHT TO JOIN R74, PASS KRANSKOP, DOWN TO STANGER, PASS STANGER AND KEEP LEFT TO JOIN N2 TO DURBAN, TURN LEFT TO JOIN VICTORY STREET, TURN LEFT TO JOIN MARKET STREET, TURN LEFT TO MARKET TAXI RANK AND RETURN</p>		
12.4	<p>2207EP2206Y410121267 - DOLWANE TO MELMOTH FROM DOLWANE TAXI RANK, TURN LEFT TO JOIN P16/2, PICK UP AND SET DOWN PASSENGERS, GO AHEAD TILL Y-JUNCTION, WRITTEN QUDENI AND NQUTU, PICK UP AND SET DOWN PASSENGERS, TAKE THE RIGHT HAND TO JOIN P90, GO DOWN AND CROSS NSUZE BRIDGE, PICK UP AND SET DOWN PASSENGERS, GO AND PASS VULEKA, GO AHEAD AGAIN TILL STOP SIGN, TURN LEFT TO JOIN R68, GO ON AND CROSS MHLATHUZE BRIDGE, SET DOWN PASSENGERS, GO PASS KTAZA, STRAIGHT ON TILL STOP SIGN, TURN RIGHT TO JOIN R34, FROM ULUNDI, SET DOWN PASSENGERS, GO STRAIGHT TILL PASS GARAGE, TURN LEFT ON VICTORIA STREET, TURN LEFT AGAIN INTO MELMOTH TAXI RANK.</p>		
12.5	<p>2207EP2206YH10121270 - 8.DOLWANE TO ULUNDI. FROM (NKANDLA) DOLWANE TAXI RANK, TURN LEFT TO JOIN P16/2, PICK UP AND SET DOWN PASSENGERS, GO ON TILL Y-JUNCTION WRITTEN QUDENI AND NQUTU, PICK UP AND SET DOWN PASSENGERS, TAKE THE RIGHT HAND TO JOIN P90, PICK UP AND SET DOWN PASSENGERS, GO DOWN TILL NSUZE BRIDGE, GO ON AND PASS VULEKA TILL STOP SIGN, SET DOWN PASSENGERS ONLY, TURN LEFT TO JOIN P50/3, DRIVE 1KM, TURN RIGHT TO JOIN R68, GO ON AND CROSS MHLATHUZE BRIDGE, SET DOWN PASS KATAZA, JUST AFTER KATAZA, TURN LEFT, GO STRAIGHT PASS MTHONJANENI LODGE TILL STOP SIGN, TURN LEFT TO JOIN R66, GO DOWN TURN RIGHT TILL UNDER RAILWAY BRIDGE, TURN RIGHT TO ULUNDI TAXI RANK AND NO RETURN TRIPS.</p>		
12.6	<p>2207EP2207T10121260 - DOLWANE TO ESHOWE FROM (NKANDLA) DOLWANE TAXI RANK, TURN RIGHT TO JOIN P16/3, SET DOWN, PICK UP PASSENGERS, JUST BEFORE JOHNSONS DRIFT BRIDGE, TURN LEFT TO JOIN P15, PICK UP AND SET DOWN PASSENGERS, GO AHEAD TILL NSUZE BRIDGE, PICK UP AND SET DOWN PASSENGERS, CROSS IT UP TO LINDELA, AT THE STOP SIGN, SET DOWN PASSENGERS ONLY, RIGHT ON P15, GO AHEAD TILL STOP SIGN P50/2, TURN RIGHT, GO STRAIGHT AND PASS GEORGE HOTEL AT ESHOWE, TAKE LEFT TO ESHOWE TAXI RANK AND RETURN.</p>		
12.7	<p>2207EP2207EP00121259 - DOLWANE TO NKANDLA FROM (NKANDLA) DOLWANE TAXI RANK, TURN LEFT TO JOIN PICK UP AND SET DOWN PASSENGERS P16/2, GO AHEAD TILL Y-JUNCTION, WRITTEN QUDENI AND NQUTU, TAKE THE RIGHT HAND, JOIN P90, PICK UP AND SET DOWN PASSENGERS, GO ON TILL NSUZE BRIDGE, NO PICK UP AND SET DOWN, CROSS IT GO ON AND PASS VULEKA ON THE TARRED ROAD TILL STOP SIGN, TURN RIGHT TO JOIN P50/3, GO STRAIGHT TO TOWN PASS POLICE STATION, TURN RIGHT TO NKANDLA TAXI RANK AND RETURN</p>		
12.8	<p>2207EP2207GY10121268 - DOLWANE TO NQUTU FROM (NKANDLA) DOLWANE TAXI RANK, TURN LEFT TO JOIN P16/2, PICK UP SET DOWN GO ON THE Y-JUNCTION, WRITTEN QUDENI AND NQUTU, TAKE THE LEFT HAND TO JOIN P16/3, PICK UP AND SET DOWN PASSENGERS, DRIVE ON TO PASS EKOMBE POLICE STATION AND HOSPITAL, PASS QUDENI TAXI RANK, PASS MACHUWNINI CLINIC, UP TO SLUTSHANA PICK UP AND SET DOWN PASSENGERS, ON THE STOP SIGN TURN LEFT TO JOIN R68, SET DOWN PASSENGERS AND GO STRAIGHT TO NQUTU, AT THE 4 WAY STOP, TURN RIGHT TO SET DOWN PASSENGERS, TURN LEFT TO NQUTU TAXI RANK AND RETURN THE SAME AS ABOVE.</p>		
12.9	<p>2207EP2207KA10121258 - DOLWANE TO KRANSKOP FROM (NKANDLA) DOLWANE TAXI RANK, TURN RIGHT TO JOIN R16/2, PICK UP AND SET DOWN PASSENGERS TO JOHNSONS DRIFT, PICK UP AND SET DOWN PASSENGERS, CROSS THE TUGELA BRIDGE, GO UP AND PASS GCOTHOYI, PICK UP AND SET DOWN PASSENGERS, TILL TO KRANSKOP, AT THE STOP SIGN TURN RIGHT TO KRANSKOP TAXI RANK AND RETURN</p>		
12.10	<p>KZPRERC2790464 - DOLWANE TO GREYTOWN (ALTERNATIVE) FROM DOLWANE TAXI RANK TURN LEFT INTO P16/3 GO STRAIGHT PICK AND DROP PASS JAMESON DRIFT GO STRAIGHT WITH P16/3, TURN RIGHT INTO KRANSKOP ROAD, AND TURN RIGHT INTO R74 STRAIGHT UP TO GREYTOWN TAXI RANK.</p>		
12.11	<p>KZPRERC2790513 - DOLWANE TO GREYTOWN FROM DOLWANE TAXI RANK TURN RIGHT INTO P16/2 TO D878 STRAIGHT TURN LEFT INTO KHOMFINI BREACH, NHLOSHANA VILLAGE TURN RIGHT INTO L1864 TURN LEFT INTO P17 STRAIGHT TURN RIGHT INTO R74 UP TO GREYTOWN DROP OFF AND RETURN WITH PASSENGERS USING THE SAME ROUTES.</p>		
12.12	<p>KZPRERC2790562 - DOLWANE TO TUGELA FERRY FROM DOLWANE TAXI RANK TURN RIGHT INTO P16/2 RIGHT INTO D878 STRAIGHT PASS MFONGOSI, NHLOSHANA THEN TURN RIGHT INTO L1864 GO STRAIGHT AND TURN RIGHT AGAIN INTO P17 STRAIGHT UP TO TUGELA FERRY TAXI RANK DROP OFF AND RETURN WITH PASSENGERS USING THE SAME ROUTE.</p>		



transport

Department:
Transport
Province of KwaZulu-Natal

GAZETTE

LGKZNG27-2023-OCT

REGION: ALL

12.13	KZPRERC2790611 - DOLWANE TO EMPANGENI FROM DOLWANE TAXI RANK TURN RIGHT INTO P16/3 TURN RIGHT INTO P90 GO DOWN NSUZE RIVER PASS VULEKA STRAIGHT UP TO STOP SIGN, TURN LEFT INTO P50/3 TURN RIGHT INTO R68/P226 GO STRAIGHT AND JOIN ON THE RIGHT HAND SIDE INTO R66 STRAIGHT DOWN PASS ENKWALINI TURN LEFT INTO R34 UP TO A-RANK TAXI RANK DROP OFF AND RETURN WITH PASSENGERS USING THE SAME ROUTE.
12.14	KZPRERC2790660 - DOLWANE TO PHOLELA FROM DOLWANE TAXI RANK TURN LEFT INTO P16/3 TURN RIGHT INTO D878 TURN LEFT INTO L1634 UP TO PHOLELA TURN LEFT INTO P16/3, TURN LEFT INTO P16/3 AND TURN RIGHT INTO D878 TURN LEFT INTO L1634 UP TO PHOLELA NEXT TO GOLOZELA HIGH SCHOOL ALL PICK AND DROP AND RETURN WITH PASSENGERS USING THE SAME ROUTE.
12.15	KZPRERC2790709 - DOLWANE TO DINA FROM DOLWANE TAXI RANK TURN RIGHT INTO P16/2 TURN RIGHT INTO D878 PASS MFONGOSI, NHLOSHANA UP TO DINA NTULI NEXT TO BIZIMALI HIGH SCHOOL PICK AND DROP AND RETURN WITH PASSENGERS USING THE SAME ROUTE.
12.16	KZPRERC2790758 - DOLWANE TO SHOBALenyathi FROM DOLWANE TAXI RANK TURN LEFT INTO P16/2 TURN LEFT INTO D1566 STRAIGHT PICK AND DROP UP TO SHOBALenyathi NEXT TO ZAMAZAMA TRADING STORE AND RETURN WITH PASSENGERS USING THE SAME ROUTE.
12.17	KZPRERC2790807 - DOLWANE TO QHUDENI FROM DOLWANE TAXI RANK TURN LEFT INTO P16/3 PASS EKHOMBE PICK AND DROP UP TO QHUDENI NEXT TO NGWEKAZI HIGH SCHOOL AND RETURN WITH PASSENGERS USING THE SAME ROUTE.
12.18	KZPRERC2790856 - DOLWANE TO NKANDLA FROM DOLWANE TAXI RANK TURN LEFT INTO P16/3 PASS EKHOMBE PICK AND DROP PASS BALOYI RIGHT INTO P707 PASS NSUZE, SKHALENI, SEBOMBU, TURN RIGHT INTO P50,3 UP TO NKANDLA TAXI RANK ALL PICK AND DROP AND RETURN WITH PASSENGERS USING THE SAME ROUTE.
12.19	KZPRERC2790905 - DOLWANE TO MFONGOSI FROM DOLWANE TAXI RANK TURN RIGHT INTO P16/2 TURN RIGHT INTO D878 GO STRAIGHT UP TO MFONGOSI ALL PICK AND DROP NEXT TO MFONGOSI PRIMARY SCHOOL AND RETURN WITH PASSENGERS USING THE SAME ROUTE.
12.20	KZPRERC2790954 - DOLWANE TO EMVUTSHINI FROM DOLWANE TAXI RANK TURN LEFT INTO P16/3 TURN RIGHT INTO P90 GO STRAIGHT PASS MACHANCA THEN TURN LEFT INTO D1633 NOMDWESHU UP TO EMVUTSHINI NEXT TO MVUTSHINI TRIBAL AUTHORITY ALL PICK AND DROP AND RETURN WITH PASSENGERS USING THE SAME ROUTE.
12.21	KZPRERC2791003 - DOLWANE TO NTINGWE FROM DOLWANE TAXI RANK TURN LEFT INTO P16/3 TURN RIGHT INTO P90 GO STRAIGHT PASS MACHANCA THEN TURN RIGHT INTO D1572 STRAIGHT UP TO NTINGWE NEXT TO NTINGWE TRIBAL AUTHORITY ALL PICK AND DROP AND RETURN WITH PASSENGERS USING THE SAME ROUTE.
12.22	KZPRERC2791052 - DOLWANE TO MACHANCA FROM DOLWANE TAXI RANK TURN LEFT INTO P16/2 TURN RIGHT D879 PASS EZIMPISINI UP TO MACHANCA NEXT TO THANDANANI STORE PICK AND DROP AND RETURN WITH PASSENGERS USING THE SAME ROUTE.
12.23	KZPRERC2791101 - DOLWANE TO KHOMBE FROM DOLWANE TAXI RANK TURN LEFT INTO P16/3 STRAIGHT PICK AND DROP UP TO EKOMBE HOSPITAL AND RETURN WITH PASSENGERS USING THE SAME ROUTE.
12.24	KZPRERC2791150 - DOLWANE TO ENTSHIZA FROM DOLWANE TAXI RANK TURN LEFT INTO P16/3 STRAIGHT PASS EKOMBE HOSPITAL THEN TURN LEFT INTO D1565 NTSHIZA ROAD PASS EZIMHLOPHE HALL, PUBLIC COMBINE SCHOOL STRAIGHT UP TO NTSHIZA ALL PICK AND DROP NEXT TO THEMBELA STORE AND RETURN WITH PASSENGERS USING THE SAME ROUTE.
12.25	KZPRERC2791199 - DOLWANE TO MABHUQWINI SPORTFIELD FROM DOLWANE TAXI RANK TURN LEFT INTO P16/3 STRAIGHT TURN RIGHT INTO D2298 PASS EZINKUNZINI UP TO MABHUQWINI SPORTGROUND AT KWAMDWELEDWELE STORE ALL PICK AND DROP AND RETURN WITH PASSENGERS USING THE SAME ROUTE.
12.26	KZPRERC2791248 - DOLWANE TO JAMESDRIFT FROM DOLWANE TAXI RANK TURN RIGHT INTO P16/2 STRAIGHT UP TO JAMESDRIFT TAXI RANK PICK AND DROP AND RETURN WITH PASSENGERS USING THE SAME ROUTE.
12.27	KZPRERC2791297 - DOLWANE TO KRANSKOP (ALTERNATIVE) FROM DOLWANE TAXI RANK TURN RIGHT INTO P16/2 STRAIGHT UP TO D878 TURN LEFT INTO KHOMFINI BREACH, NHLOSHANA VILLAGE TURN RIGHT INTO L1864, TURN LEFT INTO P17 STRAIGHT THEN TURN LEFT INTO R74 UP TO KRANSKOP AND RETURN WITH PASSENGERS USING THE SAME ROUTE.



transport

Department:
Transport
Province of KwaZulu-Natal

GAZETTE

LGKZNG27-2023-OCT

REGION: ALL

1) Application Number: APP0154021	2) Gazette Number: LGKZNG27-2023-OCT
3) Applicant: BM SIBIYA ID NO. 7205025858083 Association: MELMOTH TRANSPORT OWNERS ASSOCIATION	4) Applicant Address: P O BOX 12 MELMOTH 3835
5) Existing Licence Holder: NOT APPLICABLE ID NO. NOT APPLICABLE	6) Existing Licence Holder Address: NOT APPLICABLE
7) Type of application: NEW OPERATING LICENCE	8) Operating Licence Number: NOTAVAILABLE
9) Vehicle Type: MINIBUS	10) 1 X 15 (SEATED) + 0 (STANDING)
11) Region: KING CETS HWAYO	
12.1	2100DG21004R10049030 - MELMOTH TO DURBAN FROM MELMOTH TAXI RANK AND TURN RIGHT TO VICTORIA STREET AND TURN LEFT TO R66, N2, TURN LEFT TO M41, PROCEED TO M4 AND TURN TO ARGYLE ROAD AND LEFT TO UMNENI ROAD TO LEOPOLD STREET AND TURN RIGHT TO WARWICK AVENUE AND TURN RIGHT TO ALICE STREET AND TO ALBERT STREET, AND RIGHT TO UMNENI ROAD INTO CRABBE STREET LEFT INTO OSBORNE STREET TAXI RANK DURBAN RETURN ALONG THE SAME ROUTE. RESTRICTION ROUTE NO 7 "NO PICKING UP OF PASSENGERS ON LEOPOLD STREET, WARWICK AVENUE AND ALICE STREET FROM MELMOTH TAXI RANK TURN RIGHT TO VICTORIA STREET AND TURN LEFT TO R66 PROCEED AND TURN TO R102 PROCEED AND TURN RIGHT TO M74 AND TURN LEFT TO KING SHAKA AND TURN LEFT TO GLEDHOW MILLING ROAD FOR DROP OFF. CONTINUE AND TURN LEFT TO R102 AND TURN RIGHT TO R74 AND PROCEED AND TURN LEFT TO N2 PROCEED AND TURN OFF TO M4 TO ARGYLE ROAD AND PROCEED AND TURN LEFT TO UMNENI AND TURN RIGHT TO LEOPOLD STREET TO BEREA AND RETURN TO MELMOTH TAXI RANK. FROM MELMOTH TAXI RANK TURN RIGHT TO VICTORIA STREET AND TURN LEFT TO R66 & R34 PROCEED N2 DOKODWENI PROCEED AND TURN RIGHT TO M74 AND TURN RIGHT M25 TO MALANDELA ROAD TURN LEFT TO JABULA ROAD TO KWAMASHU MENS HOSTEL DROP AND TURN AND TURN AROUND BACK TO MALANDELA ROAD AND PROCEED TO R102 TO UMNENI ROAD AND TURN RIGHT TO DURBAN STATION TAXI RANK.
12.2	2100DG21005H10049026 - MELMOTH TO ESHOWE FROM MELMOTH TAXI RANK TURN RIGHT TO VICTORIA STREET, TURN LEFT TO R66 AND PROCEED RIGHT TO OSBORNE ROAD TO ESHOWE TAXI RANK RETURN ON THE SAME ROUTE.
12.3	2100DG21005H10049028 - MELMOTH TO DENNY DALTON. FROM MELMOTH TAXI RANK TO VICTORIA STREET, AND TURN RIGHT TO R66 PROCEED TO R34 TURN RIGHT TO P514 DENNY DALTON RANK PICK AND DROP AND RETURN TO MELMOTH TAXI RANK, RETURN ON THE SAME ROUTE
12.4	2100DG2100DG00049025 - MELMOTH TO EMPANGENI FROM MELMOTH TAXI RANK TURN RIGHT TO VICTORIA STREET TURN LEFT INTO R34 INTO MAIN ROAD, TURN LEFT IN BIYELA STREET DROP OFF AND TURN BACK ALONG BIYELA STREET, THEN TURN RIGHT TO R34 THEN LEFT ALONG KNUTLEN STREET TO EMPANGENI A RANK AND RETURN TO MELMOTH TAXI RANK, RETURN ON THE SAME ROUTE.
12.5	2100DG2100LA10049027 - MELMOTH TO ULUNDI /MAHLABATHINI: FROM MELMOTH TAXI RANK TURN TO VICTORIA STREET, AND TURN RIGHT TO R66 TURN RIGHT TO MNYAMANA ROAD, TURN RIGHT TO UMFOLOZI, TURN LEFT UDLOKO ROAD FOR DROP OFF AND BACK R66 AND PROCEED AND TURN RIGHT TO PRINCE MAGOGO STREET, TO ULUNDI PLAZA TAXI RANK AND RETURN TO MELMOTH TAXI RANK RETURN ON THE SAME ROUTE.
12.6	2100DG2100NE10049029 - MELMOTH TO NQUTHU FROM MELMOTH TAXI RANK AND RIGHT TO VICTORIA STREET PROCEED AND TURN LEFT TO R68 AND PROCEED TO NQUTHU TAXI RANK PICK AND DROP AND RETURN TO MELMOTH TAXI RANK, RETURN ON THE SAME ROUTE.
12.7	2100DG2209QU10049032 - MELMOTH TO MANDENI FROM MELMOTH TAXI RANK TURN RIGHT TO VICTORIA STREET AND TURN LEFT TO R66/R34 PROCEED AND TURN RIGHT TO R102 THEN RIGHT TO P265 AND PROCEED TO ROAD NO 459 TO MANDENI TAXI RANK AND RETURN TO MELMOTH TAXI RANK RETURN ALONG THE SAME ROAD.
12.8	2206Y41205GJ10054634 - MELMOTH TO JOHANNESBURG CBD FROM MELMOTH TAXI RANK TURN RIGHT INTO VICTORIA STREET TURN RIGHT R34 PROCEED WANDERERS STREET TO PARK CITY TAXI RANK IN JOHANNESBURG DIRECT AND RETURN.
12.9	2206Y41205GJ10179936 - MELMOTH TO JOHANNESBURG. FROM MELMOTH TAXI RANK TURN RIGHT INTO VICTORIA STREET TURN RIGHT R66/R34 PROCEED BY R34 AND YOU REACH VRYHEID JUCTION TURN LEFT BY R34 PROCEED TO PAULPIETERSBURG JUCTION TURN LEFT TO PROCEED TO BLOOD RIVER CROSS JUCTION TURN RIGHT BY R34 REACH NEWCASTLE TO JUNCTION TURN LEFT TO N11 TO VOLKRUST PROCEED TO R23 PROCEED TO STANDERTON PROCEED BY R23 PASS HEIDELBURG AND TURN RIGHT TO N3 TURN LEFT TO M9, PROCEED AND TURN LEFT TO RESICK STREET TO DEVILAS AND TURN RIGHT TO WANDERERS STREET TO PARK CITY STATION.
12.10	2206Y421004R10049024 - MELMOTH TO BABANANGO FROM MELMOTH TAXI RANK TO VICTORIA STREET, TURN RIGHT TO R66 LEFT INTO R68 TO BABANANGO TAXI RANK, RETURN ALONG THE SAME ROUTE.
12.11	2206Y42100DG00054622 - MELMOTH TO ST MARY'S HOSPITAL / KWAMAGWAZA MISSION FROM MELMOTH TAXI RANK TURN RIGHT TO VICTORIA STREET TURN LEFT TO R66 TURN RIGHT TO ROAD D77 PROCEED TO KWAMAGWAZA MISSION DIRECT AND RETURN.
12.12	2206Y42206Y400054618 - MELMOTH TO KWA BOYIBOYI FROM MELMOTH TAXI RANK TURN RIGHT TO VICTORIA STREET, TURN LEFT TO R66/34 TURN RIGHT TO D779 KWA BOYIBOYI DIRECT AND RETURN.
12.13	2206Y42206Y400054619 - MELMOTH TO DUBENI FROM MELMOTH TAXI RANK TURN RIGHT TO VICTORIA STREET PROCEED TO FONTAIN CAFÉ TURN TO ROAD D395 AND TURN LEFT TO D255 TO DUBENI AREA DIRECT AND RETURN.
12.14	2206Y42206Y400054620 - MELMOTH TO EMBOMVINI FROM MELMOTH TAXI RANK TURN RIGHT TO VICTORIA STREET TURN LEFT TO R66, TURN RIGHT TO ROAD D779 TO EMBOMVINI DIRECT AND RETURN.
12.15	2206Y42206Y400054621 - MELMOTH TO EKUTHULENI FROM MELMOTH TAXI RANK TURN RIGHT TO VICTORIA STREET TURN LEFT TO R66 PROCEED TO FONTEIN CAFÉ TURN TO R395 AND PROCEED TO KWAMAGWAZA MISSION DIRECT AND RETURN
12.16	2206Y42206Y400054623 - MELMOTH TO EMKHANDLINI/ DEBE RESERVE FROM MELMOTH TAXI RANK TURN RIGHT TO VICTORIA STREET TURN LEFT TO R66 AND PROCEED VIA NDUNDULU STORE TURN LEFT TO P534 AND PROCEED EMKHANDLINI /DEBE RESERVE VIA UPPER NSELENI STORE DIRECT AND RETURN.



transport

Department:
Transport
Province of KwaZulu-Natal

GAZETTE

LGKZNG27-2023-OCT

REGION: ALL

12.17	2206Y42206Y400054624 - MELMOTH TO IMFULE MISSION: FROM MELMOTH TAXI RANK TURN RIGHT TO VICTORIA STREET TURN RIGHT TO R66, R34 AND PROCEED TO IMFULE MISSION DIRECT AND RETURN.
12.18	2206Y42206Y400054625 - MELMOTH TO MAKHASANENI: FROM MELMOTH TAXI RANK TURN RIGHT TO VICTORIA STREET TURN LEFT TO R66 PROCEED TURN LEFT TO D477 TO MAKHASANENI /HLABATHINI DIRECT AND RETURN
12.19	2206Y42206Y400054626 - MELMOTH TO NJOMELWANA FROM MELMOTH TAXI RANK TURN RIGHT TO VICTORIA STREET TURN LEFT TO R66/R34 PROCEED AND TURN RIGHT TO D256 PROCEED TO NDLOVU AND NGENANGANI STORE DIRECT AND RETURN.
12.20	2206Y42206Y400054627 - MELMOTH TO NDUNDULU/ NKWALINI: FROM MELMOTH TAXI RANK TURN TO VICTORIA STREET TURN TO R66/R34 PROCEED STRAIGHT TO NDUNDULU/ NKWALINI STORES DIRECT AND RETURN.
12.21	2206Y42206Y400054628 - MELMOTH TO NKWENKWE MISSION / OHAWULE RESERVE: FROM MELMOTH TAXI RANK TURN RIGHT TO VICTORIA STREET TURN LEFT TO R66/R34 PROCEED AND TURN LEFT TO P534 VIA NDABAZENSANGU AND TURN RIGHT TO D1577 AND PROCEED ST PAUL'S - NKWENKWE MISSION / OHAWULE DIRECT AND RETURN.
12.22	2206Y42206Y400054629 - MELMOTH TO BHONKOLO NOMPONJWANA FROM MELMOTH TAXI RANK TURN RIGHT TO VICTORIA STREET TURN LEFT TO R66 / P34 PROCEED AND TURN RIGHT TO D256 PROCEED TO NDLOVU AND NGENANGANI STORE DIRECT AND RETURN.
12.23	2206Y42206Y400054635 - MELMOTH TO YANGUYE FROM MELMOTH TAXI RANK TURN RIGHT TO VICTORIA STREET TURN RIGHT TO ROAD D131 PROCEED TO YANGUYE RESERVE, NTOMBOYI STORE DIRECT AND RETURN.
12.24	2206Y42206Y400054636 - MELMOTH TO KWAMAGWAZA FROM MELMOTH TAXI RANK TURN RIGHT TO VICTORIA STREET TURN LEFT TO R66 TURN RIGHT TO ROAD D77 PROCEED TO KWAMAGWAZA MISSION AND TURN LEFT MFANEFIL DIRECT AND RETURN.
12.25	2206Y42206YB00179938 - MELMOTH TO THUBALETHU TOWNSHIP. FROM MELMOTH TAXI RANK TO TURN RIGHT TO VICTORIA STREET TURN RIGHT R66/R34 TURN LEFT TO R68 AND TURN RIGHT TO THUBALETHU TOWNSHIP, PICK AND DROP ON PHASE 1,2,3,4&5 RETURN JOINING BY THE SAME ROUTE TO MELMOTH TAXI RANK.
12.26	2206Y422076H10054630 - MELMOTH TO NONGOMA FROM MELMOTH TAXI RANK TURN RIGHT TO VICTORIA STREET TURN RIGHT AGAIN TO R66/R34 PROCEED AND PROCEED TO ULUNDI 19 TURN TO R66 TO NONGOMA TAXI RANK DIRECT AND RETURN.
12.27	2206Y42207EP10054631 - MELMOTH TO NKANDLA. FROM MELMOTH TAXI RANK TO VICTORIA STREET PROCEED AND TURN RIGHT TO R66 PROCEED AND TURN LEFT TO R68 PROCEED AND TURN LEFT TO R54 PROCEED AND TURN LEFT TO P50/3 TO NKANDLA TAXI RANK AND RETURN TO MELMOTH TAXI RANK.
12.28	2206Y42207J510054632 - MELMOTH TAXI RANK TO VRYHEID TAXI RANK FROM MELMOTH TAXI RANK TURN RIGHT TO VICTORIA STREET AND TURN RIGHT TO R66 AND PROCEED TO R34 AND TURN RIGHT TO STRECH STREET AND PROCEED TO MASON STREET TO VRYHEID TAXI RANK.
12.29	2206Y42207J510054633 - MELMOTH TO VRYHEID FROM MELMOTH TAXI RANK TO VRYHEID TAXI RANK:FROM MELMOTH TAXI RANK TURN RIGHT TO VICTORIA STREET AND TURN RIGHT TO R66 AND PROCEED TO R34 AND TURN RIGHT TO STRECH STREET AND PROCEED TO MASON STREET TO VRYHEID TAXI RANK.
12.30	2206Y42207W310180967 - MELMOTH TO RICHARDS BAY FROM MELMOTH TAXI RANK TURN RIGHT TO VICTORIA STREET PROCEED AND TURN LEFT TO R66/R34 PASSING NDUNDULU AND TURN LEFT TO R34 TO EMPANGENI CROSSING R102 TO JOHN ROSS HIGHWAY AND TURN LEFT CBD TO BULLION BOULEVARD TO PROCEED TURN LEFT TO KRUGERLAND AND TURN LEFT TO RICHARDS BAY TAXI RANK.



transport

Department:
Transport
Province of KwaZulu-Natal

GAZETTE

LGKZNG27-2023-OCT

REGION: ALL

1)	Application Number: APP0154095	2)	Gazette Number: LGKZNG27-2023-OCT
3)	Applicant: MP SOKHELA ID NO. 8601275886080 Association: BHEKISIZWE TAXI ASSOCIATION	4)	Applicant Address: P O BOX 121 NKANDLA 3855
5)	Existing Licence Holder: NOT APPLICABLE ID NO. NOT APPLICABLE	6)	Existing Licence Holder Address: NOT APPLICABLE
7)	Type of application: NEW OPERATING LICENCE	8)	Operating Licence Number: NOTAVAILABLE
9)	Vehicle Type: MINIBUS	10)	1 X 15 (SEATED) + 0 (STANDING)
11)	Region: KING CETSHWAYO		
12.1	<p>2207EP1205GJ10121271 - NKANDLA TO JOHANNESBURG CBD FROM DOLWANE (NKANDLA) TAXI RANK TAKE P16/2 & P16/3 ROAD, TO R55, TURN LEFT TO R48, THEN LEFT TO R68 IN NQUTHU TO BLOOD RIVER STREET, INTO R34, UTRECHT CONTINUE TO STOP STREET, TURN RIGHT INTO R23 VOLKSRUST ROAD, INTO LAINGNEK STREET, TURN LEFT INTO JOUBERT STREET, RIGHT AGAIN INTO PIENAAR STREET IN VOLKSRUST, CONTINUE ALONG R23, INTO BOTHA STREET, RIGHT ON LOMBARD STREET, LEFT TO R23, PASS ON KROGH STREET, IN STANDERTON, CONTINUE ON R23, PASS GREYLINGSTAD, BALFOUR, TURNING RIGHT INTO N3, CONTINUE LEFT INTO M2 WEST, SET DOWN PASSENGERS, RIGHT INTO MAIN REEF ROAD, TURNING LEFT ON THE SAME STREET, JOIN JOHN PAGE ROAD, INTO JEPPE STATION, TURN LEFT INTO COMMISSIONER STREET SET DOWN PASSENGERS, CONTINUE TURN RIGHT INTO VON WIELLIGH, SET DOWN PASSENGERS, CONTINUE TURN LEFT INTO PLEIN STREET, SET DOWN PASSENGERS, CONTINUE TURN RIGHT INTO RISSIK STREET, SET DOWN PASSENGERS, CONTINUE TURN RIGHT INTO DE VILLIERS STREET, SET DOWN PASSENGERS, CONTINUE INTO PARK CITY IN THE MUNICIPALITY OF JOHANNESBURG</p> <p>FROM PARK CITY ON THE DE VILLIERS, TURN LEFT INTO HARRISON STREET, CONTINUE TURN LEFT INTO MARKET STREET, CONTINUE TURN RIGHT INTO JOHN PAGE INTO MAIN REEF TURN INTO M2, CONTINUE LEFT INTO FREEWAY, CONTINUE SAME ROUTE AS ON THE FORWARD JOURNEY.</p>		
12.2	<p>2207EP22068T10121256 - DOLWANE TO PIETERMARITZBURG FROM (NKANDLA) DOLWANE TAXI RANK, TURN RIGHT ON P16/2, PICK UP AND SET DOWN, TO JOHNSON'S DRIFT UP TO KRANSKOP, PICK UP ON THE STOP SIGN, TURN RIGHT SET DOWN TO JOIN R74, GO (RESTRICTED FROM PICKING UP AND SETTING DOWN) PASS KRANSKOP, BEFORE GREYTOWN, TURN LEFT TO JOIN R33, GO AHEAD TO PASS MISAPH, AT THE STOP SIGN TURN LEFT TO JOIN R33 AND GREYTOWN ROAD, BHAMBATHA ROAD, JUST BEFORE ENTERING THE TOWN (PIETERMARITZBURG), TURN RIGHT TO MASUKWANE TAXI RANK AND NOT RETURN TRIP.</p>		
12.3	<p>2207EP2206LS10121257 - DOLWANE TO DURBAN FROM (NKANDLA) DOLWANE TAXI RANK, TURN RIGHT O JOIN R16/2, DOWN TO JOHNSON'S DRIFT UP TO KRANSKOP, ON THE STOP SIGN TURN RIGHT TO JOIN R74, PASS KRANSKOP, DOWN TO STANGER, PASS STANGER AND KEEP LEFT TO JOIN N2 TO DURBAN, TURN LEFT TO JOIN VICTORY STREET, TURN LEFT TO JOIN MARKET STREET, TURN LEFT TO MARKET TAXI RANK AND RETURN</p>		
12.4	<p>2207EP2206Y410121267 - DOLWANE TO MELMOTH FROM DOLWANE TAXI RANK, TURN LEFT TO JOIN P16/2, PICK UP AND SET DOWN PASSENGERS, GO AHEAD TILL Y-JUNCTION, WRITTEN QUDENI AND NQUTU, PICK UP AND SET DOWN PASSENGERS, TAKE THE RIGHT HAND TO JOIN P90, GO DOWN AND CROSS NSUZE BRIDGE, PICK UP AND SET DOWN PASSENGERS, GO AND PASS VULEKA, GO AHEAD AGAIN TILL STOP SIGN, TURN LEFT TO JOIN R68, GO ON AND CROSS MHLATHUZE BRIDGE, SET DOWN PASSENGERS, GO PASS KTAZA, STRAIGHT ON TILL STOP SIGN, TURN RIGHT TO JOIN R34, FROM ULUNDI, SET DOWN PASSENGERS, GO STRAIGHT TILL PASS GARAGE, TURN LEFT ON VICTORIA STREET, TURN LEFT AGAIN INTO MELMOTH TAXI RANK.</p>		
12.5	<p>2207EP2206YH10121270 - 8.DOLWANE TO ULUNDI. FROM (NKANDLA) DOLWANE TAXI RANK, TURN LEFT TO JOIN P16/2, PICK UP AND SET DOWN PASSENGERS, GO ON TILL Y-JUNCTION WRITTEN QUDENI AND NQUTU, PICK UP AND SET DOWN PASSENGERS, TAKE THE RIGHT HAND TO JOIN P90, PICK UP AND SET DOWN PASSENGERS, GO DOWN TILL NSUZE BRIDGE, GO ON AND PASS VULEKA TILL STOP SIGN, SET DOWN PASSENGERS ONLY, TURN LEFT TO JOIN P50/3, DRIVE 1KM, TURN RIGHT TO JOIN R68, GO ON AND CROSS MHLATHUZE BRIDGE, SET DOWN PASS KATAZA, JUST AFTER KATAZA, TURN LEFT, GO STRAIGHT PASS MTHONJANENI LODGE TILL STOP SIGN, TURN LEFT TO JOIN R66, GO DOWN TURN RIGHT TILL UNDER RAILWAY BRIDGE, TURN RIGHT TO ULUNDI TAXI RANK AND NO RETURN TRIPS.</p>		
12.6	<p>2207EP2207T10121260 - DOLWANE TO ESHOWE FROM (NKANDLA) DOLWANE TAXI RANK, TURN RIGHT TO JOIN P16/3, SET DOWN, PICK UP PASSENGERS, JUST BEFORE JOHNSONS DRIFT BRIDGE, TURN LEFT TO JOIN P15, PICK UP AND SET DOWN PASSENGERS, GO AHEAD TILL NSUZE BRIDGE, PICK UP AND SET DOWN PASSENGERS, CROSS IT UP TO LINDELA, AT THE STOP SIGN, SET DOWN PASSENGERS ONLY, RIGHT ON P15, GO AHEAD TILL STOP SIGN P50/2, TURN RIGHT, GO STRAIGHT AND PASS GEORGE HOTEL AT ESHOWE, TAKE LEFT TO ESHOWE TAXI RANK AND RETURN.</p>		
12.7	<p>2207EP2207EP00121259 - DOLWANE TO NKANDLA FROM (NKANDLA) DOLWANE TAXI RANK, TURN LEFT TO JOIN PICK UP AND SET DOWN PASSENGERS P16/2, GO AHEAD TILL Y-JUNCTION, WRITTEN QUDENI AND NQUTU, TAKE THE RIGHT HAND, JOIN P90, PICK UP AND SET DOWN PASSENGERS, GO ON TILL NSUZE BRIDGE, NO PICK UP AND SET DOWN, CROSS IT GO ON AND PASS VULEKA ON THE TARRED ROAD TILL STOP SIGN, TURN RIGHT TO JOIN P50/3, GO STRAIGHT TO TOWN PASS POLICE STATION, TURN RIGHT TO NKANDLA TAXI RANK AND RETURN</p>		
12.8	<p>2207EP2207GY10121268 - DOLWANE TO NQUTU FROM (NKANDLA) DOLWANE TAXI RANK, TURN LEFT TO JOIN P16/2, PICK UP SET DOWN GO ON THE Y-JUNCTION, WRITTEN QUDENI AND NQUTU, TAKE THE LEFT HAND TO JOIN P16/3, PICK UP AND SET DOWN PASSENGERS, DRIVE ON TO PASS EKOMBE POLICE STATION AND HOSPITAL, PASS QUDENI TAXI RANK, PASS MACHUWNINI CLINIC, UP TO SLUTSHANA PICK UP AND SET DOWN PASSENGERS, ON THE STOP SIGN TURN LEFT TO JOIN R68, SET DOWN PASSENGERS AND GO STRAIGHT TO NQUTU, AT THE 4 WAY STOP, TURN RIGHT TO SET DOWN PASSENGERS, TURN LEFT TO NQUTU TAXI RANK AND RETURN THE SAME AS ABOVE.</p>		
12.9	<p>2207EP2207KA10121258 - DOLWANE TO KRANSKOP FROM (NKANDLA) DOLWANE TAXI RANK, TURN RIGHT TO JOIN R16/2, PICK UP AND SET DOWN PASSENGERS TO JOHNSONS DRIFT, PICK UP AND SET DOWN PASSENGERS, CROSS THE TUGELA BRIDGE, GO UP AND PASS GCOTHOYI, PICK UP AND SET DOWN PASSENGERS, TILL TO KRANSKOP, AT THE STOP SIGN TURN RIGHT TO KRANSKOP TAXI RANK AND RETURN</p>		
12.10	<p>KZPRERC2790464 - DOLWANE TO GREYTOWN (ALTERNATIVE) FROM DOLWANE TAXI RANK TURN LEFT INTO P16/3 GO STRAIGHT PICK AND DROP PASS JAMESON DRIFT GO STRAIGHT WITH P16/3, TURN RIGHT INTO KRANSKOP ROAD, AND TURN RIGHT INTO R74 STRAIGHT UP TO GREYTOWN TAXI RANK.</p>		
12.11	<p>KZPRERC2790513 - DOLWANE TO GREYTOWN FROM DOLWANE TAXI RANK TURN RIGHT INTO P16/2 TO D878 STRAIGHT TURN LEFT INTO KHOMFINI BREACH, NHLOSHANA VILLAGE TURN RIGHT INTO L1864 TURN LEFT INTO P17 STRAIGHT TURN RIGHT INTO R74 UP TO GREYTOWN DROP OFF AND RETURN WITH PASSENGERS USING THE SAME ROUTES.</p>		
12.12	<p>KZPRERC2790562 - DOLWANE TO TUGELA FERRY FROM DOLWANE TAXI RANK TURN RIGHT INTO P16/2 RIGHT INTO D878 STRAIGHT PASS MFONGOSI, NHLOSHANA THEN TURN RIGHT INTO L1864 GO STRAIGHT AND TURN RIGHT AGAIN INTO P17 STRAIGHT UP TO TUGELA FERRY TAXI RANK DROP OFF AND RETURN WITH PASSENGERS USING THE SAME ROUTE.</p>		



transport

Department:
Transport
Province of KwaZulu-Natal

GAZETTE

LGKZNG27-2023-OCT

REGION: ALL

12.13	KZPRERC2790611 - DOLWANE TO EMPANGENI FROM DOLWANE TAXI RANK TURN RIGHT INTO P16/3 TURN RIGHT INTO P90 GO DOWN NSUZE RIVER PASS VULEKA STRAIGHT UP TO STOP SIGN, TURN LEFT INTO P50/3 TURN RIGHT INTO R68/P226 GO STRAIGHT AND JOIN ON THE RIGHT HAND SIDE INTO R66 STRAIGHT DOWN PASS ENKWALINI TURN LEFT INTO R34 UP TO A-RANK TAXI RANK DROP OFF AND RETURN WITH PASSENGERS USING THE SAME ROUTE.
12.14	KZPRERC2790660 - DOLWANE TO PHOLELA FROM DOLWANE TAXI RANK TURN LEFT INTO P16/3 TURN RIGHT INTO D878 TURN LEFT INTO L1634 UP TO PHOLELA TURN LEFT INTO P16/3, TURN LEFT INTO P16/3 AND TURN RIGHT INTO D878 TURN LEFT INTO L1634 UP TO PHOLELA NEXT TO GOLOZELA HIGH SCHOOL ALL PICK AND DROP AND RETURN WITH PASSENGERS USING THE SAME ROUTE.
12.15	KZPRERC2790709 - DOLWANE TO DINA FROM DOLWANE TAXI RANK TURN RIGHT INTO P16/2 TURN RIGHT INTO D878 PASS MFONGOSI, NHLOSHANA UP TO DINA NTULI NEXT TO BIZIMALI HIGH SCHOOL PICK AND DROP AND RETURN WITH PASSENGERS USING THE SAME ROUTE.
12.16	KZPRERC2790758 - DOLWANE TO SHOBALenyathi FROM DOLWANE TAXI RANK TURN LEFT INTO P16/2 TURN LEFT INTO D1566 STRAIGHT PICK AND DROP UP TO SHOBALenyathi NEXT TO ZAMAZAMA TRADING STORE AND RETURN WITH PASSENGERS USING THE SAME ROUTE.
12.17	KZPRERC2790807 - DOLWANE TO QHUDENI FROM DOLWANE TAXI RANK TURN LEFT INTO P16/3 PASS EKHOME PICK AND DROP UP TO QHUDENI NEXT TO NGWEKAZI HIGH SCHOOL AND RETURN WITH PASSENGERS USING THE SAME ROUTE.
12.18	KZPRERC2790856 - DOLWANE TO NKANDLA FROM DOLWANE TAXI RANK TURN LEFT INTO P16/3 PASS EKHOME PICK AND DROP PASS BALOYI RIGHT INTO P707 PASS NSUZE, SKHALENI, SEBOMBU, TURN RIGHT INTO P50,3 UP TO NKANDLA TAXI RANK ALL PICK AND DROP AND RETURN WITH PASSENGERS USING THE SAME ROUTE.
12.19	KZPRERC2790905 - DOLWANE TO MFONGOSI FROM DOLWANE TAXI RANK TURN RIGHT INTO P16/2 TURN RIGHT INTO D878 GO STRAIGHT UP TO MFONGOSI ALL PICK AND DROP NEXT TO MFONGOSI PRIMARY SCHOOL AND RETURN WITH PASSENGERS USING THE SAME ROUTE.
12.20	KZPRERC2790954 - DOLWANE TO EMVUTSHINI FROM DOLWANE TAXI RANK TURN LEFT INTO P16/3 TURN RIGHT INTO P90 GO STRAIGHT PASS MACHANCA THEN TURN LEFT INTO D1633 NOMDWESHU UP TO EMVUTSHINI NEXT TO MVUTSHINI TRIBAL AUTHORITY ALL PICK AND DROP AND RETURN WITH PASSENGERS USING THE SAME ROUTE.
12.21	KZPRERC2791003 - DOLWANE TO NTINGWE FROM DOLWANE TAXI RANK TURN LEFT INTO P16/3 TURN RIGHT INTO P90 GO STRAIGHT PASS MACHANCA THEN TURN RIGHT INTO D1572 STRAIGHT UP TO NTINGWE NEXT TO NTINGWE TRIBAL AUTHORITY ALL PICK AND DROP AND RETURN WITH PASSENGERS USING THE SAME ROUTE.
12.22	KZPRERC2791052 - DOLWANE TO MACHANCA FROM DOLWANE TAXI RANK TURN LEFT INTO P16/2 TURN RIGHT D879 PASS EZIMPISINI UP TO MACHANCA NEXT TO THANDANANI STORE PICK AND DROP AND RETURN WITH PASSENGERS USING THE SAME ROUTE.
12.23	KZPRERC2791101 - DOLWANE TO KHOMBE FROM DOLWANE TAXI RANK TURN LEFT INTO P16/3 STRAIGHT PICK AND DROP UP TO EKOMBE HOSPITAL AND RETURN WITH PASSENGERS USING THE SAME ROUTE.
12.24	KZPRERC2791150 - DOLWANE TO ENTSHIZA FROM DOLWANE TAXI RANK TURN LEFT INTO P16/3 STRAIGHT PASS EKOMBE HOSPITAL THEN TURN LEFT INTO D1565 NTSHIZA ROAD PASS EZIMHLOPHE HALL, PUBLIC COMBINE SCHOOL STRAIGHT UP TO NTSHIZA ALL PICK AND DROP NEXT TO THEMBELA STORE AND RETURN WITH PASSENGERS USING THE SAME ROUTE.
12.25	KZPRERC2791199 - DOLWANE TO MABHUQWINI SPORTFIELD FROM DOLWANE TAXI RANK TURN LEFT INTO P16/3 STRAIGHT TURN RIGHT INTO D2298 PASS EZINKUNZINI UP TO MABHUQWINI SPORTGROUND AT KWAMDWELEDWELE STORE ALL PICK AND DROP AND RETURN WITH PASSENGERS USING THE SAME ROUTE.
12.26	KZPRERC2791248 - DOLWANE TO JAMESDRIFT FROM DOLWANE TAXI RANK TURN RIGHT INTO P16/2 STRAIGHT UP TO JAMESDRIFT TAXI RANK PICK AND DROP AND RETURN WITH PASSENGERS USING THE SAME ROUTE.
12.27	KZPRERC2791297 - DOLWANE TO KRANSKOP (ALTERNATIVE) FROM DOLWANE TAXI RANK TURN RIGHT INTO P16/2 STRAIGHT UP TO D878 TURN LEFT INTO KHOMFINI BREACH, NHLOSHANA VILLAGE TURN RIGHT INTO L1864, TURN LEFT INTO P17 STRAIGHT THEN TURN LEFT INTO R74 UP TO KRANSKOP AND RETURN WITH PASSENGERS USING THE SAME ROUTE.



transport

Department:
Transport
Province of KwaZulu-Natal

GAZETTE

LGKZNG27-2023-OCT

REGION: ALL

1) Application Number: APP0154101	2) Gazette Number: LGKZNG27-2023-OCT
3) Applicant: LM MTHETHWA ID NO. 8204285759080 Association: MELMOTH TRANSPORT OWNERS ASSOCIATION	4) Applicant Address: P O BOX 5943 MELMOTH 3835
5) Existing Licence Holder: NOT APPLICABLE ID NO. NOT APPLICABLE	6) Existing Licence Holder Address: NOT APPLICABLE
7) Type of application: NEW OPERATING LICENCE	8) Operating Licence Number: NOTAVAILABLE
9) Vehicle Type: MINIBUS	10) 1 X 13 (SEATED) + 0 (STANDING)
11) Region: KING CETSHWAYO	
12.1	2100DG21004R10049030 - MELMOTH TO DURBAN FROM MELMOTH TAXI RANK AND TURN RIGHT TO VICTORIA STREET AND TURN LEFT TO R66, N2, TURN LEFT TO M41, PROCEED TO M4 AND TURN TO ARGYLE ROAD AND LEFT TO UMNGENI ROAD TO LEOPOLD STREET AND TURN RIGHT TO WARWICK AVENUE AND TURN RIGHT TO ALICE STREET AND TO ALBERT STREET, AND RIGHT TO UMNGENI ROAD INTO CRABBE STREET LEFT INTO OSBORNE STREET TAXI RANK DURBAN RETURN ALONG THE SAME ROUTE. RESTRICTION ROUTE NO 7 "NO PICKING UP OF PASSENGERS ON LEOPOLD STREET, WARWICK AVENUE AND ALICE STREET FROM MELMOTH TAXI RANK TURN RIGHT TO VICTORIA STREET AND TURN LEFT TO R66 PROCEED AND TURN TO R102 PROCEED AND TURN RIGHT TO M74 AND TURN LEFT TO KING SHAKA AND TURN LEFT TO GLEDHOW MILLING ROAD FOR DROP OFF. CONTINUE AND TURN LEFT TO R102 AND TURN RIGHT TO R74 AND PROCEED AND TURN LEFT TO N2 PROCEED AND TURN OFF TO M4 TO AGYRLE ROAD AND PROCEED AND TURN LEFT TO UMNGENI AND TURN RIGHT TO LEOPOLD STREET TO BEREA AND RETURN TO MELMOTH TAXI RANK. FROM MELMOTH TAXI RANK TURN RIGHT TO VICTORIA STREET AND TURN LEFT TO R66 & R34 PROCEED N2 DOKODWENI PROCEED AND TURN RIGHT TO M74 AND TURN RIGHT M25 TO MALANDELA ROAD TURN LEFT TO JABULA ROAD TO KWAMASHU MENS HOSTEL DROP AND TURN AND TURN AROUND BACK TO MALANDELA ROAD AND PROCEED RO R102 TO UMNGENI ROAD AND TURN RIGHT TO DURBAN STATION TAXI RANK.
12.2	2100DG21005H10049026 - MELMOTH TO ESHOWE FROM MELMOTH TAXI RANK TURN RIGHT TO VICTORIA STREET, TURN LEFT TO R66 AND PROCEED RIGHT TO OSBORNE ROAD TO ESHOWE TAXI RANK RETURN ON THE SAME ROUTE.
12.3	2100DG21005H10049028 - MELMOTH TO DENNY DALTON. FROM MELMOTH TAXI RANK TO VICTORIA STREET, AND TURN RIGHT TO R66 PROCEED TO R34 TURN RIGHT TO P514 DENNY DALTON RANK PICK AND DROP AND RETURN TO MELMOTH RANK, RETURN ON THE SAME ROUTE
12.4	2100DG2100DG00049025 - MELMOTH TO EMPANGENI FROM MELMOTH TAXI RANK TURN RIGHT TO VICTORIA STREET TURN LEFT INTO R34 INTO MAIN ROAD, TURN LEFT IN BIYELA STREET DROP OFF AND TURN BACK ALONG BIYELA STREET, THEN TURN RIGHT TO R34 THEN LEFT ALONG KNUTLEN STREET TO EMPANGENI A RANK AND RETURN TO MELMOTH TAXI RANK, RETURN ON THE SAME ROUTE.
12.5	2100DG2100LA10049027 - MELMOTH TO ULUNDI /MAHLABATHINI: FROM MELMOTH TAXI RANK TURN TO VICTORIA STREET, AND TURN RIGHT TO R66 TURN RIGHT TO MNYAMANA ROAD, TURN RIGHT TO UMFOLOZI, TURN LEFT UDLOKO ROAD FOR DROP OFF AND BACK R66 AND PROCEED AND TURN RIGHT TO PRINCE MAGOGO STREET, TO ULUNDI PLAZA TAXI RANK AND RETURN TO MELMOTH TAXI RANK RETURN ON THE SAME ROUTE.
12.6	2100DG2100NE10049029 - MELMOTH TO NQUTHU FROM MELMOTH TAXI RANK AND RIGHT TO VICTORIA STREET PROCEED AND TURN LEFT TO R68 AND PROCEED TO NQUTHU TAXI RANK PICK AND DROP AND RETURN TO MELMOTH TAXI RANK, RETURN ON THE SAME ROUTE.
12.7	2100DG2209QU10049032 - MELMOTH TO MANDENI FROM MELMOTH TAXI RANK TURN RIGHT TO VICTORIA STREET AND TURN LEFT TO R66/R34 PROCEED AND TURN RIGHT TO R102 THEN RIGHT TO P265 AND PROCEED TO ROAD NO 459 TO MANDENI TAXI RANK AND RETURN TO MELMOTH TAXI RANK RETURN ALONG THE SAME ROAD.
12.8	2206Y41205GJ10054634 - MELMOTH TO JOHANNESBURG CBD FROM MELMOTH TAXI RANK TURN RIGHT INTO VICTORIA STREET TURN RIGHT R34 PROCEED WANDERERS STREET TO PARK CITY TAXI RANK IN JOHANNESBURG DIRECT AND RETURN.
12.9	2206Y41205GJ10179936 - MELMOTH TO JOHANNESBURG. FROM MELMOTH TAXI RANK TURN RIGHT INTO VICTORIA STREET TURN RIGHT R66/R34 PROCEED BY R34 AND YOU REACH VRYHEID JUNCTION TURN LEFT BY R34 PROCEED TO PAULPIETERSBURG JUNCTION TURN LEFT TO PROCEED TO BLOOD RIVER CROSS JUNCTION TURN RIGHT BY R34 REACH NEWCASTLE TO JUNCTION TURN LEFT TO N11 TO VOLKRUST PROCEED TO R23 PROCEED TO R23 PROCEED TO STANDERTON PROCEED BY R23 PASS HEIDELBURG AND TURN RIGHT TO N3 TURN LEFT TO M9, PROCEED AND TURN LEFT TO RESICK STREET TO DEVILAS AND TURN RIGHT TO WANDERERS STREET TO PARK CITY STATION.
12.10	2206Y421004R10049024 - MELMOTH TO BABANANGO FROM MELMOTH TAXI RANK TO VICTORIA STREET, TURN RIGHT TO R66 LEFT INTO R68 TO BABANANGO TAXI RANK, RETURN ALONG THE SAME ROUTE.
12.11	2206Y42100DG00054622 - MELMOTH TO ST MARY'S HOSPITAL / KWAMAGGWAZA MISSION FROM MELMOTH TAXI RANK TURN RIGHT TO VICTORIA STREET TURN LEFT TO R66 TURN RIGHT TO ROAD D77 PROCEED TO KWAMAGGWAZA MISSION DIRECT AND RETURN.
12.12	2206Y42206Y400054618 - MELMOTH TO KWA BOYIBOYI FROM MELMOTH TAXI RANK TURN RIGHT TO VICTORIA STREET, TURN LEFT TO R66/34 TURN RIGHT TO D779 KWA BOYIBOYI DIRECT AND RETURN.
12.13	2206Y42206Y400054619 - MELMOTH TO DUBENI FROM MELMOTH TAXI RANK TURN RIGHT TO VICTORIA STREET PROCEED TO FONTAIN CAFÉ TURN TO ROAD D395 AND TURN LEFT TO D255 TO DUBENI AREA DIRECT AND RETURN.
12.14	2206Y42206Y400054620 - MELMOTH TO EMBOMVINI FROM MELMOTH TAXI RANK TURN RIGHT TO VICTORIA STREET TURN LEFT TO R66, TURN RIGHT TO ROAD D779 TO EMBOMVINI DIRECT AND RETURN.
12.15	2206Y42206Y400054621 - MELMOTH TO EKUTHULENI FROM MELMOTH TAXI RANK TURN RIGHT TO VICTORIA STREET TURN LEFT TO R66 PROCEED TO FONTEIN CAFÉ TURN TO R395 AND PROCEED TO KWAMAGGWAZA MISSION DIRECT AND RETURN
12.16	2206Y42206Y400054623 - MELMOTH TO EMKHANDLINI/ DEBE RESERVE FROM MELMOTH TAXI RANK TURN RIGHT TO VICTORIA STREET TURN LEFT TO R66 AND PROCEED VIA NDUNDULU STORE TURN LEFT TO P534 AND PROCEED EMKHANDLINI /DEBE RESERVE VIA UPPER NSELENI STORE DIRECT AND RETURN.



transport

Department:
Transport
Province of KwaZulu-Natal

GAZETTE

LGKZNG27-2023-OCT

REGION: ALL

12.17	2206Y42206Y400054624 - MELMOTH TO IMFULE MISSION: FROM MELMOTH TAXI RANK TURN RIGHT TO VICTORIA STREET TURN RIGHT TO R66, R34 AND PROCEED TO IMFULE MISSION DIRECT AND RETURN.
12.18	2206Y42206Y400054625 - MELMOTH TO MAKHASANENI: FROM MELMOTH TAXI RANK TURN RIGHT TO VICTORIA STREET TURN LEFT TO R66 PROCEED TURN LEFT TO D477 TO MAKHASANENI /HLABATHINI DIRECT AND RETURN
12.19	2206Y42206Y400054626 - MELMOTH TO NJOMELWANA FROM MELMOTH TAXI RANK TURN RIGHT TO VICTORIA STREET TURN LEFT TO R66/R34 PROCEED AND TURN RIGHT TO D256 PROCEED TO NDLOVU AND NGENANGANI STORE DIRECT AND RETURN.
12.20	2206Y42206Y400054627 - MELMOTH TO NDUNDULU/ NKWALINI: FROM MELMOTH TAXI RANK TURN TO VICTORIA STREET TURN TO R66/R34 PROCEED STRAIGHT TO NDUNDULU/ NKWALINI STORES DIRECT AND RETURN.
12.21	2206Y42206Y400054628 - MELMOTH TO NKWENKWE MISSION / OHAWULE RESERVE: FROM MELMOTH TAXI RANK TURN RIGHT TO VICTORIA STREET TURN LEFT TO R66/R34 PROCEED AND TURN LEFT TO P534 VIA NDABAZENSANGU AND TURN RIGHT TO D1577 AND PROCEED ST PAUL'S - NKWENKWE MISSION / OHAWULE DIRECT AND RETURN.
12.22	2206Y42206Y400054629 - MELMOTH TO BHONKOLO NOMPONJWANA FROM MELMOTH TAXI RANK TURN RIGHT TO VICTORIA STREET TURN LEFT TO R66 / P34 PROCEED AND TURN RIGHT TO D256 PROCEED TO NDLOVU AND NGENANGANI STORE DIRECT AND RETURN.
12.23	2206Y42206Y400054635 - MELMOTH TO YANGUYE FROM MELMOTH TAXI RANK TURN RIGHT TO VICTORIA STREET TURN RIGHT TO ROAD D131 PROCEED TO YANGUYE RESERVE, NTOMBOYI STORE DIRECT AND RETURN.
12.24	2206Y42206Y400054636 - MELMOTH TO KWAMAGWAZA FROM MELMOTH TAXI RANK TURN RIGHT TO VICTORIA STREET TURN LEFT TO R66 TURN RIGHT TO ROAD D77 PROCEED TO KWAMAGWAZA MISSION AND TURN LEFT MFANEFIL DIRECT AND RETURN.
12.25	2206Y42206YB00179938 - MELMOTH TO THUBALETHU TOWNSHIP. FROM MELMOTH TAXI RANK TO TURN RIGHT TO VICTORIA STREET TURN RIGHT R66/R34 TURN LEFT TO R68 AND TURN RIGHT TO THUBALETHU TOWNSHIP, PICK AND DROP ON PHASE 1,2,3,4&5 RETURN JOINING BY THE SAME ROUTE TO MELMOTH TAXI RANK.
12.26	2206Y422076H10054630 - MELMOTH TO NONGOMA FROM MELMOTH TAXI RANK TURN RIGHT TO VICTORIA STREET TURN RIGHT AGAIN TO R66/R34 PROCEED AND PROCEED TO ULUNDI 19 TURN TO R66 TO NONGOMA TAXI RANK DIRECT AND RETURN.
12.27	2206Y42207EP10054631 - MELMOTH TO NKANDLA. FROM MELMOTH TAXI RANK TO VICTORIA STREET PROCEED AND TURN RIGHT TO R66 PROCEED AND TURN LEFT TO R68 PROCEED AND TURN LEFT TO R54 PROCEED AND TURN LEFT TO P50/3 TO NKANDLA TAXI RANK AND RETURN TO MELMOTH TAXI RANK.
12.28	2206Y42207J510054632 - MELMOTH TAXI RANK TO VRYHEID TAXI RANK FROM MELMOTH TAXI RANK TURN RIGHT TO VICTORIA STREET AND TURN RIGHT TO R66 AND PROCEED TO R34 AND TURN RIGHT TO STRECH STREET AND PROCEED TO MASON STREET TO VRYHEID TAXI RANK.
12.29	2206Y42207J510054633 - MELMOTH TO VRYHEID FROM MELMOTH TAXI RANK TO VRYHEID TAXI RANK:FROM MELMOTH TAXI RANK TURN RIGHT TO VICTORIA STREET AND TURN RIGHT TO R66 AND PROCEED TO R34 AND TURN RIGHT TO STRECH STREET AND PROCEED TO MASON STREET TO VRYHEID TAXI RANK.
12.30	2206Y42207W310180967 - MELMOTH TO RICHARDS BAY FROM MELMOTH TAXI RANK TURN RIGHT TO VICTORIA STREET PROCEED AND TURN LEFT TO R66/R34 PASSING NDUNDULU AND TURN LEFT TO R34 TO EMPANGENI CROSSING R102 TO JOHN ROSS HIGHWAY AND TURN LEFT CBD TO BULLION BOULEVARD TO PROCEED TURN LEFT TO KRUGERLAND AND TURN LEFT TO RICHARDS BAY TAXI RANK.



transport

Department:
Transport
Province of KwaZulu-Natal

GAZETTE

LGKZNG27-2023-OCT

REGION: ALL

1)	Application Number: APP0154171	2)	Gazette Number: LGKZNG27-2023-OCT
3)	Applicant: SM NENE ID NO. 7705075583085 Association: BHEKISIZWE TAXI ASSOCIATION	4)	Applicant Address: 59 ST ANDREWS DURBAN 4001
5)	Existing Licence Holder: NOT APPLICABLE ID NO. NOT APPLICABLE	6)	Existing Licence Holder Address: NOT APPLICABLE
7)	Type of application: NEW OPERATING LICENCE	8)	Operating Licence Number: NOTAVAILABLE
9)	Vehicle Type: MINIBUS	10)	1 X 15 (SEATED) + 0 (STANDING)
11)	Region: KING CETSHWAYO		
12.1	<p>2207EP1205GJ10121271 - NKANDLA TO JOHANNESBURG CBD FROM DOLWANE (NKANDLA) TAXI RANK TAKE P16/2 & P16/3 ROAD, TO R55, TURN LEFT TO R48, THEN LEFT TO R68 IN NQUTHU TO BLOOD RIVER STREET, INTO R34, UTRECHT CONTINUE TO STOP STREET, TURN RIGHT INTO R23 VOLKSRUST ROAD, INTO LAINGNEK STREET, TURN LEFT INTO JOUBERT STREET, RIGHT AGAIN INTO PIENAAR STREET IN VOLKSRUST, CONTINUE ALONG R23, INTO BOTHA STREET, RIGHT ON LOMBARD STREET, LEFT TO R23, PASS ON KROGH STREET, IN STANDERTON, CONTINUE ON R23, PASS GREYLINGSTAD, BALFOUR, TURNING RIGHT INTO N3, CONTINUE LEFT INTO M2 WEST, SET DOWN PASSENGERS, RIGHT INTO MAIN REEF ROAD, TURNING LEFT ON THE SAME STREET, JOIN JOHN PAGE ROAD, INTO JEPPE STATION, TURN LEFT INTO COMMISSIONER STREET SET DOWN PASSENGERS, CONTINUE TURN RIGHT INTO VON WIELLIGH, SET DOWN PASSENGERS, CONTINUE TURN LEFT INTO PLEIN STREET, SET DOWN PASSENGERS, CONTINUE TURN RIGHT INTO RISSIK STREET, SET DOWN PASSENGERS, CONTINUE TURN RIGHT INTO DE VILLIERS STREET, SET DOWN PASSENGERS, CONTINUE INTO PARK CITY IN THE MUNICIPALITY OF JOHANNESBURG</p> <p>FROM PARK CITY ON THE DE VILLIERS, TURN LEFT INTO HARRISON STREET, CONTINUE TURN LEFT INTO MARKET STREET, CONTINUE TURN RIGHT INTO JOHN PAGE INTO MAIN REEF TURN INTO M2, CONTINUE LEFT INTO FREEWAY, CONTINUE SAME ROUTE AS ON THE FORWARD JOURNEY.</p>		
12.2	<p>2207EP22068T10121256 - DOLWANE TO PIETERMARITZBURG FROM (NKANDLA) DOLWANE TAXI RANK, TURN RIGHT ON P16/2, PICK UP AND SET DOWN, TO JOHNSON'S DRIFT UP TO KRANSKOP, PICK UP ON THE STOP SIGN, TURN RIGHT SET DOWN TO JOIN R74, GO (RESTRICTED FROM PICKING UP AND SETTING DOWN) PASS KRANSKOP, BEFORE GREYTOWN, TURN LEFT TO JOIN R33, GO AHEAD TO PASS MISAPH, AT THE STOP SIGN TURN LEFT TO JOIN R33 AND GREYTOWN ROAD, BHAMBATHA ROAD, JUST BEFORE ENTERING THE TOWN (PIETERMARITZBURG), TURN RIGHT TO MASUKWANE TAXI RANK AND NOT RETURN TRIP.</p>		
12.3	<p>2207EP2206LS10121257 - DOLWANE TO DURBAN FROM (NKANDLA) DOLWANE TAXI RANK, TURN RIGHT O JOIN R16/2, DOWN TO JOHNSON'S DRIFT UP TO KRANSKOP, ON THE STOP SIGN TURN RIGHT TO JOIN R74, PASS KRANSKOP, DOWN TO STANGER, PASS STANGER AND KEEP LEFT TO JOIN N2 TO DURBAN, TURN LEFT TO JOIN VICTORY STREET, TURN LEFT TO JOIN MARKET STREET, TURN LEFT TO MARKET TAXI RANK AND RETURN</p>		
12.4	<p>2207EP2206Y410121267 - DOLWANE TO MELMOTH FROM DOLWANE TAXI RANK, TURN LEFT TO JOIN P16/2, PICK UP AND SET DOWN PASSENGERS, GO AHEAD TILL Y-JUNCTION, WRITTEN QUDENI AND NQUTU, PICK UP AND SET DOWN PASSENGERS, TAKE THE RIGHT HAND TO JOIN P90, GO DOWN AND CROSS NSUZE BRIDGE, PICK UP AND SET DOWN PASSENGERS, GO AND PASS VULEKA, GO AHEAD AGAIN TILL STOP SIGN, TURN LEFT TO JOIN R68, GO ON AND CROSS MHLATHUZE BRIDGE, SET DOWN PASSENGERS, GO PASS KTAZA, STRAIGHT ON TILL STOP SIGN, TURN RIGHT TO JOIN R34, FROM ULUNDI, SET DOWN PASSENGERS, GO STRAIGHT TILL PASS GARAGE, TURN LEFT ON VICTORIA STREET, TURN LEFT AGAIN INTO MELMOTH TAXI RANK.</p>		
12.5	<p>2207EP2206YH10121270 - 8.DOLWANE TO ULUNDI. FROM (NKANDLA) DOLWANE TAXI RANK, TURN LEFT TO JOIN P16/2, PICK UP AND SET DOWN PASSENGERS, GO ON TILL Y-JUNCTION WRITTEN QUDENI AND NQUTU, PICK UP AND SET DOWN PASSENGERS, TAKE THE RIGHT HAND TO JOIN P90, PICK UP AND SET DOWN PASSENGERS, GO DOWN TILL NSUZE BRIDGE, GO ON AND PASS VULEKA TILL STOP SIGN, SET DOWN PASSENGERS ONLY, TURN LEFT TO JOIN P50/3, DRIVE 1KM, TURN RIGHT TO JOIN R68, GO ON AND CROSS MHLATHUZE BRIDGE, SET DOWN PASS KATAZA, JUST AFTER KATAZA, TURN LEFT, GO STRAIGHT PASS MTHONJANENI LODGE TILL STOP SIGN, TURN LEFT TO JOIN R66, GO DOWN TURN RIGHT TILL UNDER RAILWAY BRIDGE, TURN RIGHT TO ULUNDI TAXI RANK AND NO RETURN TRIPS.</p>		
12.6	<p>2207EP2207T10121260 - DOLWANE TO ESHOWE FROM (NKANDLA) DOLWANE TAXI RANK, TURN RIGHT TO JOIN P16/3, SET DOWN, PICK UP PASSENGERS, JUST BEFORE JOHNSONS DRIFT BRIDGE, TURN LEFT TO JOIN P15, PICK UP AND SET DOWN PASSENGERS, GO AHEAD TILL NSUZE BRIDGE, PICK UP AND SET DOWN PASSENGERS, CROSS IT UP TO LINDELA, AT THE STOP SIGN, SET DOWN PASSENGERS ONLY, RIGHT ON P15, GO AHEAD TILL STOP SIGN P50/2, TURN RIGHT, GO STRAIGHT AND PASS GEORGE HOTEL AT ESHOWE, TAKE LEFT TO ESHOWE TAXI RANK AND RETURN.</p>		
12.7	<p>2207EP2207EP00121259 - DOLWANE TO NKANDLA FROM (NKANDLA) DOLWANE TAXI RANK, TURN LEFT TO JOIN PICK UP AND SET DOWN PASSENGERS P16/2, GO AHEAD TILL Y-JUNCTION, WRITTEN QUDENI AND NQUTU, TAKE THE RIGHT HAND, JOIN P90, PICK UP AND SET DOWN PASSENGERS, GO ON TILL NSUZE BRIDGE, NO PICK UP AND SET DOWN, CROSS IT GO ON AND PASS VULEKA ON THE TARRED ROAD TILL STOP SIGN, TURN RIGHT TO JOIN P50/3, GO STRAIGHT TO TOWN PASS POLICE STATION, TURN RIGHT TO NKANDLA TAXI RANK AND RETURN</p>		
12.8	<p>2207EP2207GY10121268 - DOLWANE TO NQUTU FROM (NKANDLA) DOLWANE TAXI RANK, TURN LEFT TO JOIN P16/2, PICK UP SET DOWN GO ON THE Y-JUNCTION, WRITTEN QUDENI AND NQUTU, TAKE THE LEFT HAND TO JOIN P16/3, PICK UP AND SET DOWN PASSENGERS, DRIVE ON TO PASS EKOMBE POLICE STATION AND HOSPITAL, PASS QUDENI TAXI RANK, PASS MACHUWNINI CLINIC, UP TO SLUTSHANA PICK UP AND SET DOWN PASSENGERS, ON THE STOP SIGN TURN LEFT TO JOIN R68, SET DOWN PASSENGERS AND GO STRAIGHT TO NQUTU, AT THE 4 WAY STOP, TURN RIGHT TO SET DOWN PASSENGERS, TURN LEFT TO NQUTU TAXI RANK AND RETURN THE SAME AS ABOVE.</p>		
12.9	<p>2207EP2207KA10121258 - DOLWANE TO KRANSKOP FROM (NKANDLA) DOLWANE TAXI RANK, TURN RIGHT TO JOIN R16/2, PICK UP AND SET DOWN PASSENGERS TO JOHNSONS DRIFT, PICK UP AND SET DOWN PASSENGERS, CROSS THE TUGELA BRIDGE, GO UP AND PASS GCOTHOYI, PICK UP AND SET DOWN PASSENGERS, TILL TO KRANSKOP, AT THE STOP SIGN TURN RIGHT TO KRANSKOP TAXI RANK AND RETURN</p>		
12.10	<p>KZPRERC2790464 - DOLWANE TO GREYTOWN (ALTERNATIVE) FROM DOLWANE TAXI RANK TURN LEFT INTO P16/3 GO STRAIGHT PICK AND DROP PASS JAMESON DRIFT GO STRAIGHT WITH P16/3, TURN RIGHT INTO KRANSKOP ROAD, AND TURN RIGHT INTO R74 STRAIGHT UP TO GREYTOWN TAXI RANK.</p>		
12.11	<p>KZPRERC2790513 - DOLWANE TO GREYTOWN FROM DOLWANE TAXI RANK TURN RIGHT INTO P16/2 TO D878 STRAIGHT TURN LEFT INTO KHOMFINI BREACH, NHLOSHANA VILLAGE TURN RIGHT INTO L1864 TURN LEFT INTO P17 STRAIGHT TURN RIGHT INTO R74 UP TO GREYTOWN DROP OFF AND RETURN WITH PASSENGERS USING THE SAME ROUTES.</p>		
12.12	<p>KZPRERC2790562 - DOLWANE TO TUGELA FERRY FROM DOLWANE TAXI RANK TURN RIGHT INTO P16/2 RIGHT INTO D878 STRAIGHT PASS MFONGOSI, NHLOSHANA THEN TURN RIGHT INTO L1864 GO STRAIGHT AND TURN RIGHT AGAIN INTO P17 STRAIGHT UP TO TUGELA FERRY TAXI RANK DROP OFF AND RETURN WITH PASSENGERS USING THE SAME ROUTE.</p>		



transport

Department:
Transport
Province of KwaZulu-Natal

GAZETTE

LGKZNG27-2023-OCT

REGION: ALL

12.13	KZPRERC2790611 - DOLWANE TO EMPANGENI FROM DOLWANE TAXI RANK TURN RIGHT INTO P16/3 TURN RIGHT INTO P90 GO DOWN NSUZE RIVER PASS VULEKA STRAIGHT UP TO STOP SIGN, TURN LEFT INTO P50/3 TURN RIGHT INTO R68/P226 GO STRAIGHT AND JOIN ON THE RIGHT HAND SIDE INTO R66 STRAIGHT DOWN PASS ENKWALINI TURN LEFT INTO R34 UP TO A-RANK TAXI RANK DROP OFF AND RETURN WITH PASSENGERS USING THE SAME ROUTE.
12.14	KZPRERC2790660 - DOLWANE TO PHOLELA FROM DOLWANE TAXI RANK TURN LEFT INTO P16/3 TURN RIGHT INTO D878 TURN LEFT INTO L1634 UP TO PHOLELA TURN LEFT INTO P16/3, TURN LEFT INTO P16/3 AND TURN RIGHT INTO D878 TURN LEFT INTO L1634 UP TO PHOLELA NEXT TO GOLOZELA HIGH SCHOOL ALL PICK AND DROP AND RETURN WITH PASSENGERS USING THE SAME ROUTE.
12.15	KZPRERC2790709 - DOLWANE TO DINA FROM DOLWANE TAXI RANK TURN RIGHT INTO P16/2 TURN RIGHT INTO D878 PASS MFONGOSI, NHLOSHANA UP TO DINA NTULI NEXT TO BIZIMALI HIGH SCHOOL PICK AND DROP AND RETURN WITH PASSENGERS USING THE SAME ROUTE.
12.16	KZPRERC2790758 - DOLWANE TO SHOBALenyathi FROM DOLWANE TAXI RANK TURN LEFT INTO P16/2 TURN LEFT INTO D1566 STRAIGHT PICK AND DROP UP TO SHOBALenyathi NEXT TO ZAMAZAMA TRADING STORE AND RETURN WITH PASSENGERS USING THE SAME ROUTE.
12.17	KZPRERC2790807 - DOLWANE TO QHUDENI FROM DOLWANE TAXI RANK TURN LEFT INTO P16/3 PASS EKHOME PICK AND DROP UP TO QHUDENI NEXT TO NGWEKAZI HIGH SCHOOL AND RETURN WITH PASSENGERS USING THE SAME ROUTE.
12.18	KZPRERC2790856 - DOLWANE TO NKANDLA FROM DOLWANE TAXI RANK TURN LEFT INTO P16/3 PASS EKHOME PICK AND DROP PASS BALOYI RIGHT INTO P707 PASS NSUZE, SKHALENI, SEBOMBU, TURN RIGHT INTO P50,3 UP TO NKANDLA TAXI RANK ALL PICK AND DROP AND RETURN WITH PASSENGERS USING THE SAME ROUTE.
12.19	KZPRERC2790905 - DOLWANE TO MFONGOSI FROM DOLWANE TAXI RANK TURN RIGHT INTO P16/2 TURN RIGHT INTO D878 GO STRAIGHT UP TO MFONGOSI ALL PICK AND DROP NEXT TO MFONGOSI PRIMARY SCHOOL AND RETURN WITH PASSENGERS USING THE SAME ROUTE.
12.20	KZPRERC2790954 - DOLWANE TO EMVUTSHINI FROM DOLWANE TAXI RANK TURN LEFT INTO P16/3 TURN RIGHT INTO P90 GO STRAIGHT PASS MACHANCA THEN TURN LEFT INTO D1633 NOMDWESHU UP TO EMVUTSHINI NEXT TO MVUTSHINI TRIBAL AUTHORITY ALL PICK AND DROP AND RETURN WITH PASSENGERS USING THE SAME ROUTE.
12.21	KZPRERC2791003 - DOLWANE TO NTINGWE FROM DOLWANE TAXI RANK TURN LEFT INTO P16/3 TURN RIGHT INTO P90 GO STRAIGHT PASS MACHANCA THEN TURN RIGHT INTO D1572 STRAIGHT UP TO NTINGWE NEXT TO NTINGWE TRIBAL AUTHORITY ALL PICK AND DROP AND RETURN WITH PASSENGERS USING THE SAME ROUTE.
12.22	KZPRERC2791052 - DOLWANE TO MACHANCA FROM DOLWANE TAXI RANK TURN LEFT INTO P16/2 TURN RIGHT D879 PASS EZIMPISINI UP TO MACHANCA NEXT TO THANDANANI STORE PICK AND DROP AND RETURN WITH PASSENGERS USING THE SAME ROUTE.
12.23	KZPRERC2791101 - DOLWANE TO KHOMBE FROM DOLWANE TAXI RANK TURN LEFT INTO P16/3 STRAIGHT PICK AND DROP UP TO EKOMBE HOSPITAL AND RETURN WITH PASSENGERS USING THE SAME ROUTE.
12.24	KZPRERC2791150 - DOLWANE TO ENTSHIZA FROM DOLWANE TAXI RANK TURN LEFT INTO P16/3 STRAIGHT PASS EKOMBE HOSPITAL THEN TURN LEFT INTO D1565 NTSHIZA ROAD PASS EZIMHLOPHE HALL, PUBLIC COMBINE SCHOOL STRAIGHT UP TO NTSHIZA ALL PICK AND DROP NEXT TO THEMBELA STORE AND RETURN WITH PASSENGERS USING THE SAME ROUTE.
12.25	KZPRERC2791199 - DOLWANE TO MABHUQWINI SPORTFIELD FROM DOLWANE TAXI RANK TURN LEFT INTO P16/3 STRAIGHT TURN RIGHT INTO D2298 PASS EZINKUNZINI UP TO MABHUQWINI SPORTGROUND AT KWAMDWELEDWELE STORE ALL PICK AND DROP AND RETURN WITH PASSENGERS USING THE SAME ROUTE.
12.26	KZPRERC2791248 - DOLWANE TO JAMESDRIFT FROM DOLWANE TAXI RANK TURN RIGHT INTO P16/2 STRAIGHT UP TO JAMESDRIFT TAXI RANK PICK AND DROP AND RETURN WITH PASSENGERS USING THE SAME ROUTE.
12.27	KZPRERC2791297 - DOLWANE TO KRANSKOP (ALTERNATIVE) FROM DOLWANE TAXI RANK TURN RIGHT INTO P16/2 STRAIGHT UP TO D878 TURN LEFT INTO KHOMFINI BREACH, NHLOSHANA VILLAGE TURN RIGHT INTO L1864, TURN LEFT INTO P17 STRAIGHT THEN TURN LEFT INTO R74 UP TO KRANSKOP AND RETURN WITH PASSENGERS USING THE SAME ROUTE.



transport

Department:
Transport
Province of KwaZulu-Natal

GAZETTE

LGKZNG27-2023-OCT

REGION: ALL

1)	Application Number: APP0154172	2)	Gazette Number: LGKZNG27-2023-OCT
3)	Applicant: SM NENE ID NO. 7705075583085 Association: BHEKISIZWE TAXI ASSOCIATION	4)	Applicant Address: 59 ST ANDREWS DURBAN 4001
5)	Existing Licence Holder: NOT APPLICABLE ID NO. NOT APPLICABLE	6)	Existing Licence Holder Address: NOT APPLICABLE
7)	Type of application: NEW OPERATING LICENCE	8)	Operating Licence Number: NOTAVAILABLE
9)	Vehicle Type: MINIBUS	10)	1 X 15 (SEATED) + 0 (STANDING)
11)	Region: KING CETSHWAYO		
12.1	<p>2207EP1205GJ10121271 - NKANDLA TO JOHANNESBURG CBD FROM DOLWANE (NKANDLA) TAXI RANK TAKE P16/2 & P16/3 ROAD, TO R55, TURN LEFT TO R48, THEN LEFT TO R68 IN NQUTHU TO BLOOD RIVER STREET, INTO R34, UTRECHT CONTINUE TO STOP STREET, TURN RIGHT INTO R23 VOLKSRUST ROAD, INTO LAINGNEK STREET, TURN LEFT INTO JOUBERT STREET, RIGHT AGAIN INTO PIENAAR STREET IN VOLKSRUST, CONTINUE ALONG R23, INTO BOTHA STREET, RIGHT ON LOMBARD STREET, LEFT TO R23, PASS ON KROGH STREET, IN STANDERTON, CONTINUE ON R23, PASS GREYLINGSTAD, BALFOUR, TURNING RIGHT INTO N3, CONTINUE LEFT INTO M2 WEST, SET DOWN PASSENGERS, RIGHT INTO MAIN REEF ROAD, TURNING LEFT ON THE SAME STREET, JOIN JOHN PAGE ROAD, INTO JEPPE STATION, TURN LEFT INTO COMMISSIONER STREET SET DOWN PASSENGERS, CONTINUE TURN RIGHT INTO VON WIELLIGH, SET DOWN PASSENGERS, CONTINUE TURN LEFT INTO PLEIN STREET, SET DOWN PASSENGERS, CONTINUE TURN RIGHT INTO RISSIK STREET, SET DOWN PASSENGERS, CONTINUE TURN RIGHT INTO DE VILLIERS STREET, SET DOWN PASSENGERS, CONTINUE INTO PARK CITY IN THE MUNICIPALITY OF JOHANNESBURG</p> <p>FROM PARK CITY ON THE DE VILLIERS, TURN LEFT INTO HARRISON STREET, CONTINUE TURN LEFT INTO MARKET STREET, CONTINUE TURN RIGHT INTO JOHN PAGE INTO MAIN REEF TURN INTO M2, CONTINUE LEFT INTO FREEWAY, CONTINUE SAME ROUTE AS ON THE FORWARD JOURNEY.</p>		
12.2	<p>2207EP22068T10121256 - DOLWANE TO PIETERMARITZBURG FROM (NKANDLA) DOLWANE TAXI RANK, TURN RIGHT ON P16/2, PICK UP AND SET DOWN, TO JOHNSON'S DRIFT UP TO KRANSKOP, PICK UP ON THE STOP SIGN, TURN RIGHT SET DOWN TO JOIN R74, GO (RESTRICTED FROM PICKING UP AND SETTING DOWN) PASS KRANSKOP, BEFORE GREYTOWN, TURN LEFT TO JOIN R33, GO AHEAD TO PASS MISAPH, AT THE STOP SIGN TURN LEFT TO JOIN R33 AND GREYTOWN ROAD, BHAMBATHA ROAD, JUST BEFORE ENTERING THE TOWN (PIETERMARITZBURG), TURN RIGHT TO MASUKWANE TAXI RANK AND NOT RETURN TRIP.</p>		
12.3	<p>2207EP2206LS10121257 - DOLWANE TO DURBAN FROM (NKANDLA) DOLWANE TAXI RANK, TURN RIGHT O JOIN R16/2, DOWN TO JOHNSON'S DRIFT UP TO KRANSKOP, ON THE STOP SIGN TURN RIGHT TO JOIN R74, PASS KRANSKOP, DOWN TO STANGER, PASS STANGER AND KEEP LEFT TO JOIN N2 TO DURBAN, TURN LEFT TO JOIN VICTORY STREET, TURN LEFT TO JOIN MARKET STREET, TURN LEFT TO MARKET TAXI RANK AND RETURN</p>		
12.4	<p>2207EP2206Y410121267 - DOLWANE TO MELMOTH FROM DOLWANE TAXI RANK, TURN LEFT TO JOIN P16/2, PICK UP AND SET DOWN PASSENGERS, GO AHEAD TILL Y-JUNCTION, WRITTEN QUDENI AND NQUTU, PICK UP AND SET DOWN PASSENGERS, TAKE THE RIGHT HAND TO JOIN P90, GO DOWN AND CROSS NSUZE BRIDGE, PICK UP AND SET DOWN PASSENGERS, GO AND PASS VULEKA, GO AHEAD AGAIN TILL STOP SIGN, TURN LEFT TO JOIN R68, GO ON AND CROSS MHLATHUZE BRIDGE, SET DOWN PASSENGERS, GO PASS KTAZA, STRAIGHT ON TILL STOP SIGN, TURN RIGHT TO JOIN R34, FROM ULUNDI, SET DOWN PASSENGERS, GO STRAIGHT TILL PASS GARAGE, TURN LEFT ON VICTORIA STREET, TURN LEFT AGAIN INTO MELMOTH TAXI RANK.</p>		
12.5	<p>2207EP2206YH10121270 - 8.DOLWANE TO ULUNDI.</p> <p>FROM (NKANDLA) DOLWANE TAXI RANK, TURN LEFT TO JOIN P16/2, PICK UP AND SET DOWN PASSENGERS, GO ON TILL Y-JUNCTION WRITTEN QUDENI AND NQUTU, PICK UP AND SET DOWN PASSENGERS, TAKE THE RIGHT HAND TO JOIN P90, PICK UP AND SET DOWN PASSENGERS, GO DOWN TILL NSUZE BRIDGE, GO ON AND PASS VULEKA TILL STOP SIGN, SET DOWN PASSENGERS ONLY, TURN LEFT TO JOIN P50/3, DRIVE 1KM, TURN RIGHT TO JOIN R68, GO ON AND CROSS MHLATHUZE BRIDGE, SET DOWN PASS KATAZA, JUST AFTER KATAZA, TURN LEFT, GO STRAIGHT PASS MTHONJANENI LODGE TILL STOP SIGN, TURN LEFT TO JOIN R66, GO DOWN TURN RIGHT TILL UNDER RAILWAY BRIDGE, TURN RIGHT TO ULUNDI TAXI RANK AND NO RETURN TRIPS.</p>		
12.6	<p>2207EP2207T10121260 - DOLWANE TO ESHOWE FROM (NKANDLA) DOLWANE TAXI RANK, TURN RIGHT TO JOIN P16/3, SET DOWN, PICK UP PASSENGERS, JUST BEFORE JOHNSONS DRIFT BRIDGE, TURN LEFT TO JOIN P15, PICK UP AND SET DOWN PASSENGERS, GO AHEAD TILL NSUZE BRIDGE, PICK UP AND SET DOWN PASSENGERS, CROSS IT UP TO LINDELA, AT THE STOP SIGN, SET DOWN PASSENGERS ONLY, RIGHT ON P15, GO AHEAD TILL STOP SIGN P50/2, TURN RIGHT, GO STRAIGHT AND PASS GEORGE HOTEL AT ESHOWE, TAKE LEFT TO ESHOWE TAXI RANK AND RETURN.</p>		
12.7	<p>2207EP2207EP00121259 - DOLWANE TO NKANDLA FROM (NKANDLA) DOLWANE TAXI RANK, TURN LEFT TO JOIN PICK UP AND SET DOWN PASSENGERS P16/2, GO AHEAD TILL Y-JUNCTION, WRITTEN QUDENI AND NQUTU, TAKE THE RIGHT HAND, JOIN P90, PICK UP AND SET DOWN PASSENGERS, GO ON TILL NSUZE BRIDGE, NO PICK UP AND SET DOWN, CROSS IT GO ON AND PASS VULEKA ON THE TARRED ROAD TILL STOP SIGN, TURN RIGHT TO JOIN P50/3, GO STRAIGHT TO TOWN PASS POLICE STATION, TURN RIGHT TO NKANDLA TAXI RANK AND RETURN</p>		
12.8	<p>2207EP2207GY10121268 - DOLWANE TO NQUTU FROM (NKANDLA) DOLWANE TAXI RANK, TURN LEFT TO JOIN P16/2, PICK UP SET DOWN GO ON THE Y-JUNCTION, WRITTEN QUDENI AND NQUTU, TAKE THE LEFT HAND TO JOIN P16/3, PICK UP AND SET DOWN PASSENGERS, DRIVE ON TO PASS EKOMBE POLICE STATION AND HOSPITAL, PASS QUDENI TAXI RANK, PASS MACHUWNINI CLINIC, UP TO SLUTSHANA PICK UP AND SET DOWN PASSENGERS, ON THE STOP SIGN TURN LEFT TO JOIN R68, SET DOWN PASSENGERS AND GO STRAIGHT TO NQUTU, AT THE 4 WAY STOP, TURN RIGHT TO SET DOWN PASSENGERS, TURN LEFT TO NQUTU TAXI RANK AND RETURN THE SAME AS ABOVE.</p>		
12.9	<p>2207EP2207KA10121258 - DOLWANE TO KRANSKOP FROM (NKANDLA) DOLWANE TAXI RANK, TURN RIGHT TO JOIN R16/2, PICK UP AND SET DOWN PASSENGERS TO JOHNSONS DRIFT, PICK UP AND SET DOWN PASSENGERS, CROSS THE TUGELA BRIDGE, GO UP AND PASS GCOTHOYI, PICK UP AND SET DOWN PASSENGERS, TILL TO KRANSKOP, AT THE STOP SIGN TURN RIGHT TO KRANSKOP TAXI RANK AND RETURN</p>		
12.10	<p>KZPRERC2790464 - DOLWANE TO GREYTOWN (ALTERNATIVE) FROM DOLWANE TAXI RANK TURN LEFT INTO P16/3 GO STRAIGHT PICK AND DROP PASS JAMESON DRIFT GO STRAIGHT WITH P16/3, TURN RIGHT INTO KRANSKOP ROAD, AND TURN RIGHT INTO R74 STRAIGHT UP TO GREYTOWN TAXI RANK.</p>		
12.11	<p>KZPRERC2790513 - DOLWANE TO GREYTOWN FROM DOLWANE TAXI RANK TURN RIGHT INTO P16/2 TO D878 STRAIGHT TURN LEFT INTO KHOMFINI BREACH, NHLOSHANA VILLAGE TURN RIGHT INTO L1864 TURN LEFT INTO P17 STRAIGHT TURN RIGHT INTO R74 UP TO GREYTOWN DROP OFF AND RETURN WITH PASSENGERS USING THE SAME ROUTES.</p>		
12.12	<p>KZPRERC2790562 - DOLWANE TO TUGELA FERRY FROM DOLWANE TAXI RANK TURN RIGHT INTO P16/2 RIGHT INTO D878 STRAIGHT PASS MFONGOSI, NHLOSHANA THEN TURN RIGHT INTO L1864 GO STRAIGHT AND TURN RIGHT AGAIN INTO P17 STRAIGHT UP TO TUGELA FERRY TAXI RANK DROP OFF AND RETURN WITH PASSENGERS USING THE SAME ROUTE.</p>		



transport

Department:
Transport
Province of KwaZulu-Natal

GAZETTE

LGKZNG27-2023-OCT

REGION: ALL

12.13	KZPRERC2790611 - DOLWANE TO EMPANGENI FROM DOLWANE TAXI RANK TURN RIGHT INTO P16/3 TURN RIGHT INTO P90 GO DOWN NSUZE RIVER PASS VULEKA STRAIGHT UP TO STOP SIGN, TURN LEFT INTO P50/3 TURN RIGHT INTO R68/P226 GO STRAIGHT AND JOIN ON THE RIGHT HAND SIDE INTO R66 STRAIGHT DOWN PASS ENKWALINI TURN LEFT INTO R34 UP TO A-RANK TAXI RANK DROP OFF AND RETURN WITH PASSENGERS USING THE SAME ROUTE.
12.14	KZPRERC2790660 - DOLWANE TO PHOLELA FROM DOLWANE TAXI RANK TURN LEFT INTO P16/3 TURN RIGHT INTO D878 TURN LEFT INTO L1634 UP TO PHOLELA TURN LEFT INTO P16/3, TURN LEFT INTO P16/3 AND TURN RIGHT INTO D878 TURN LEFT INTO L1634 UP TO PHOLELA NEXT TO GOLOZELA HIGH SCHOOL ALL PICK AND DROP AND RETURN WITH PASSENGERS USING THE SAME ROUTE.
12.15	KZPRERC2790709 - DOLWANE TO DINA FROM DOLWANE TAXI RANK TURN RIGHT INTO P16/2 TURN RIGHT INTO D878 PASS MFONGOSI, NHLOSHANA UP TO DINA NTULI NEXT TO BIZIMALI HIGH SCHOOL PICK AND DROP AND RETURN WITH PASSENGERS USING THE SAME ROUTE.
12.16	KZPRERC2790758 - DOLWANE TO SHOBALenyathi FROM DOLWANE TAXI RANK TURN LEFT INTO P16/2 TURN LEFT INTO D1566 STRAIGHT PICK AND DROP UP TO SHOBALenyathi NEXT TO ZAMAZAMA TRADING STORE AND RETURN WITH PASSENGERS USING THE SAME ROUTE.
12.17	KZPRERC2790807 - DOLWANE TO QHUDENI FROM DOLWANE TAXI RANK TURN LEFT INTO P16/3 PASS EKHOMBE PICK AND DROP UP TO QHUDENI NEXT TO NGWEKAZI HIGH SCHOOL AND RETURN WITH PASSENGERS USING THE SAME ROUTE.
12.18	KZPRERC2790856 - DOLWANE TO NKANDLA FROM DOLWANE TAXI RANK TURN LEFT INTO P16/3 PASS EKHOMBE PICK AND DROP PASS BALOYI RIGHT INTO P707 PASS NSUZE, SKHALENI, SEBOMBU, TURN RIGHT INTO P50,3 UP TO NKANDLA TAXI RANK ALL PICK AND DROP AND RETURN WITH PASSENGERS USING THE SAME ROUTE.
12.19	KZPRERC2790905 - DOLWANE TO MFONGOSI FROM DOLWANE TAXI RANK TURN RIGHT INTO P16/2 TURN RIGHT INTO D878 GO STRAIGHT UP TO MFONGOSI ALL PICK AND DROP NEXT TO MFONGOSI PRIMARY SCHOOL AND RETURN WITH PASSENGERS USING THE SAME ROUTE.
12.20	KZPRERC2790954 - DOLWANE TO EMVUTSHINI FROM DOLWANE TAXI RANK TURN LEFT INTO P16/3 TURN RIGHT INTO P90 GO STRAIGHT PASS MACHANCA THEN TURN LEFT INTO D1633 NOMDWESHU UP TO EMVUTSHINI NEXT TO MVUTSHINI TRIBAL AUTHORITY ALL PICK AND DROP AND RETURN WITH PASSENGERS USING THE SAME ROUTE.
12.21	KZPRERC2791003 - DOLWANE TO NTINGWE FROM DOLWANE TAXI RANK TURN LEFT INTO P16/3 TURN RIGHT INTO P90 GO STRAIGHT PASS MACHANCA THEN TURN RIGHT INTO D1572 STRAIGHT UP TO NTINGWE NEXT TO NTINGWE TRIBAL AUTHORITY ALL PICK AND DROP AND RETURN WITH PASSENGERS USING THE SAME ROUTE.
12.22	KZPRERC2791052 - DOLWANE TO MACHANCA FROM DOLWANE TAXI RANK TURN LEFT INTO P16/2 TURN RIGHT D879 PASS EZIMPISINI UP TO MACHANCA NEXT TO THANDANANI STORE PICK AND DROP AND RETURN WITH PASSENGERS USING THE SAME ROUTE.
12.23	KZPRERC2791101 - DOLWANE TO KHOMBE FROM DOLWANE TAXI RANK TURN LEFT INTO P16/3 STRAIGHT PICK AND DROP UP TO EKOMBE HOSPITAL AND RETURN WITH PASSENGERS USING THE SAME ROUTE.
12.24	KZPRERC2791150 - DOLWANE TO ENTSHIZA FROM DOLWANE TAXI RANK TURN LEFT INTO P16/3 STRAIGHT PASS EKOMBE HOSPITAL THEN TURN LEFT INTO D1565 NTSHIZA ROAD PASS EZIMHLOPHE HALL, PUBLIC COMBINE SCHOOL STRAIGHT UP TO NTSHIZA ALL PICK AND DROP NEXT TO THEMBELA STORE AND RETURN WITH PASSENGERS USING THE SAME ROUTE.
12.25	KZPRERC2791199 - DOLWANE TO MABHUQWINI SPORTFIELD FROM DOLWANE TAXI RANK TURN LEFT INTO P16/3 STRAIGHT TURN RIGHT INTO D2298 PASS EZINKUNZINI UP TO MABHUQWINI SPORTGROUND AT KWAMDWELEDWELE STORE ALL PICK AND DROP AND RETURN WITH PASSENGERS USING THE SAME ROUTE.
12.26	KZPRERC2791248 - DOLWANE TO JAMESDRIFT FROM DOLWANE TAXI RANK TURN RIGHT INTO P16/2 STRAIGHT UP TO JAMESDRIFT TAXI RANK PICK AND DROP AND RETURN WITH PASSENGERS USING THE SAME ROUTE.
12.27	KZPRERC2791297 - DOLWANE TO KRANSKOP (ALTERNATIVE) FROM DOLWANE TAXI RANK TURN RIGHT INTO P16/2 STRAIGHT UP TO D878 TURN LEFT INTO KHOMFINI BREACH, NHLOSHANA VILLAGE TURN RIGHT INTO L1864, TURN LEFT INTO P17 STRAIGHT THEN TURN LEFT INTO R74 UP TO KRANSKOP AND RETURN WITH PASSENGERS USING THE SAME ROUTE.



transport

Department:
Transport
Province of KwaZulu-Natal

GAZETTE

LGKZNG27-2023-OCT

REGION: ALL

1) Application Number: APP0154205	2) Gazette Number: LGKZNG27-2023-OCT
3) Applicant: ZM MHLONGO ID NO. 7008245321084 Association: NKANDLA TAXI OWNERS ASSOCIATION	4) Applicant Address: P O BOX 7 NKANDLA 3855
5) Existing Licence Holder: NOT APPLICABLE ID NO. NOT APPLICABLE	6) Existing Licence Holder Address: NOT APPLICABLE
7) Type of application: NEW OPERATING LICENCE	8) Operating Licence Number: NOTAVAILABLE
9) Vehicle Type: MINIBUS	10) 1 X 15 (SEATED) + 0 (STANDING)
11) Region: KING CETSHWAYO	
12.1	2207EP1205GJ10053516 - NKANDLA TO JOHANNESBURG: FROM APPROVED TAXI RANK AT NKANDLA, INTO P50/3, INTO R34, PASS NQUTHU, UTRECHT, INTO N22, PASS VOLKRUST, STANDERTON, BULTO, TURN RIGHT INTO N3 AND PROCEED TO JOHANNESBURG, INTO TURN LEFT TO M2 MAIN ROAD AND TURN LEFT TO HARROW ROAD AND THEN TURN LEFT ANDERSON ROAD THEN TURN RIGHT INTO TROY STREET. PROCEED STRAIGHT TO PARK CITY TAXI RANK DIRECT AND RETURN ALONG WITH M2 ROAD TURN TO RISSIK STREET THEN STRAIGHT AND TURN RIGHT TO DEVILERS STREET STRAIGHT TO PARK CITY TAXI RANK DIRECT AND RETURN.
12.2	2207EP2206LS10053524 - NKANDLA TO DURBAN: AS PER ROUTE TO ESHOWE ABOVE AND PROCEED INTO P226, INTO R34, INTO R66, INTO N2 AND PROCEED TO APPROVED TAXI RANK IN DURBAN AND RETURN. ALTERNATIVE ROUTE: AS PER ROUTE ABOVE, PROCEED INTO N2, PASS MANDENI, STANGER, TONGAAT AND PROCEED TO DURBAN TAXI RANK AND RETURN.
12.3	2207EP2206Y410053506 - NKANDLA TO MELMOTH FROM APPROVED TAXI RANK AT NAKANDLA INTO P50/3, INTO R34, INTO P50/2 AND PROCEED TO MELMOTH TAXI RANK RETURN.
12.4	2207EP2206YH10053507 - NKANDLA TO ULUNDI FROM APPROVED TAXI RANK AT NKANDLA INTO P50/3 R34, INTO R34, INTO R66 (P52/1) AND PROCEED TO ULUNDI TAXI RANK AND RETURN.
12.5	2207EP22071T10053508 - NKANDLA TO ESHOWE FROM APPROVED TAXI RANK AT NAKANDLA INTO P50/3 INTO R66 AND PROCEED TO ESHOWE TAXI RANK AND RETURN. ALTERNATIVE ROUTE: FROM APPROVED TAXI RANK AT NKANDLA INTO P50/3 INTO R34, INTO P50/2, INTO P50/1, TURN LEFT AND PROCEED TO ESHOWE TAXI RANK AND RETURN.
12.6	2207EP2207BP10053510 - NKANDLA TO DUNDEE FROM APPROVED TAXI RANK AT NKANDLA INTO P50/3, LEFT INTO R68, LEFT INTO R34, PROCEED TO DUNDEE TAXI RANK AND RETURN.
12.7	2207EP2207EP00053515 - NKANDLA TO KWA – DLOMO FROM APPROVED TAXI RANK AT NKANDLA, INTO P50/3, TURN LEFT TO P707, RIGHT INTO P708 AND PROCEED TO ENDUNGA STORE/CLINIC AXI RANK AND RETURN.
12.8	2207EP2207EP00053519 - NKANDLA TO FORT LOUIS FROM APPROVED TAXI RANK AT NKANDLA INTO P50/3, AND PROCEED TO FORT LOUIS TAXI RANK AND RETURN.
12.9	2207EP2207EP00053522 - NKANDLA TO VUMANHLAMVU FROM APPROVED TAXI RANK AT NKANDLA P50/3, TURN RIGHT AND PROCEED TO VUMANHLAMVU TAXI RANK AND RETURN.
12.10	2207EP2207EP00053523 - NKANDLA TO KWA-JELE FROM APPROVED TAXI RANK AT NKANDLA INTO P50/3, LEFT INTO P90 AND PROCEED TO KWA-JELE TAXI RANK TAXI RANK AND RETURN.
12.11	2207EP2207GY10053511 - NKANDLA TO NQUTHU FROM APPROVED TAXI RANK AT NKANDLA INTO P50/3, TURN LEFT INTO R34, RIGHT INTO R68, PROCEED TO NQUTHU TAXI RANK AND RETURN.
12.12	2207EP2207J510053512 - NKANDLA TO VRYHEID FROM APPROVED TAXI RANK AT NKANDLA INTO P50/3, TURN LEFT INTO R34, PASS NQUTHU, TURN RIGHT AND PROCEED TO VRYHEID TAXI RANK AND RETURN.
12.13	2207EP2207XJ10053509 - NKANDLA TO EMPANGENI FROM APPROVED TAXI RANK AT NKANDLA, INTO P50/3 R66, AND PROCEED TO EMPANGENI TAXI RANK AND RETURN.
12.14	KZPRERC2782281 - NKANDLA TO THALENI FROM NKANDLA TAXI RANK TURN RIGHT INTO P50/3 ALL PICK AND DROP TURN LEFT TO P707 PROCEED STRAIGHT, TURN LEFT TO P707 PROCEED STRAIGHT, TURN LEFT TO P708 PICK AND DROP AND PROCEED STRAIGHT THEN TURN RIGHT TO D2309 THALENI AND RETURN WITH PASSENGERS USING THE SAME ROUTE UP TO NKANDLA TAXI RANK.
12.15	KZPRERC2782330 - NKANDLA TO QHUDENI FROM NKANDLA TAXI RANK TURN LEFT INTO P50/3 AND PROCEED STRAIGHT, TURN LEFT INTO P707 PICK AND DROP AT MASANGWENI AMNYAMA, TURN LEFT INTO P16/3 TOWARDS QHUDENI AND TURN RIGHT TO QHUDENI TAXI RANK DROP OFF AND RETURN USING THE SAME ROUTE WITH PASSENGERS TO NKANDLA TAXI RANK.
12.16	KZPRERC2782379 - NKANDLA TO LINDELA FROM NKANDLA TAXI RANK TURN LEFT INTO P50/3 STRAIGHT TO NOAMANE, SIBHUDENI, CETSHWAYO, MAWANE ALONG ALL PICK AND DROP THEN TURN RIGHT TO LINDELA TAXI RANK AND RETURN TO NKANDLA TAXI RANK USING THE SAME ROUTE WITH PASSENGERS ALL PICK AND DROP.
12.17	KZPRERC2782428 - NKANDLA TO KHOTHAMANI FROM NKANDLA TAXI RANK TURN LEFT INTO P50/3 PROCEED STRAIGHT TO P707 STRAIGHT TO NDIKWE A/508 UP TO KHOTHAMANI TUCK SHOP AT UMNDUNDUZELI AREA AND RETURN WITH PASSENGERS USING THE SAME ROUTE TO NKANDLA TAXI RANK ALL PICK AND DROP.
12.18	KZPRERC2782477 - NKANDLA TO FORTLOUIS FROM NKANDLA TAXI RANK TURN LEFT INTO P50/3 STRAIGHT TURN LEFT INTO P707 PROCEED STRAIGHT TURN RIGHT INTO P708 STRAIGHT INTO FORTLOUIS AND RETURN WITH PASSENGERS TO NKANDLA TAXI RANK ALL PICK AND DROP.
12.19	KZPRERC2782526 - NKANDLA (KWADLOMO) TO MAGIDINI FROM NKANDLA TAXI RANK TURN RIGHT INTO P50/3 AT KWADLOMO ALL PICK AND DROP TURN LEFT TO P707 PROCEED STRAIGHT PICK AND DROP TURN RIGHT INTO P708 THEN TURN LEFT INTO D2229 UP TO MAGIDINI NEXT TO SBAHLE NGEMVELO SCHOOL AND RETURN WITH PASSENGERS USING THE SAME ROUTE TO NKANDLA TAXI RANK.
12.20	KZPRERC2782575 - NKANDLA (KWADLOMO) TO MABHUQHINI FROM NKANDLA TAXI RANK TURN RIGHT INTO P50/3, ALL PICK AND DROP KWADLOMO TURN LEFT INTO P707 PROCEED STRAIGHT TURN RIGHT INTO P708 PROCEED STRAIGHT TO BHACANE PICK AND DROP TURN LEFT INTO P16/3 MABHUQHINI NEXT TO KWAMQAPHELENI STORE AND RETURN WITH PASSENGERS USING THE SAME ROUTE PICK AND DROP UP TO NKANDLA TAXI RANK.



transport

Department:
Transport
Province of KwaZulu-Natal

GAZETTE

LGKZNG27-2023-OCT

REGION: ALL

1) Application Number: APP0154206	2) Gazette Number: LGKZNG27-2023-OCT
3) Applicant: ZM MHLONGO ID NO. 7008245321084 Association: NKANDLA TAXI OWNERS ASSOCIATION	4) Applicant Address: P O BOX 7 NKANDLA 3855
5) Existing Licence Holder: NOT APPLICABLE ID NO. NOT APPLICABLE	6) Existing Licence Holder Address: NOT APPLICABLE
7) Type of application: NEW OPERATING LICENCE	8) Operating Licence Number: NOTAVAILABLE
9) Vehicle Type: MINIBUS	10) 1 X 15 (SEATED) + 0 (STANDING)
11) Region: KING CETSHWAYO	
12.1	2207EP1205GJ10053516 - NKANDLA TO JOHANNESBURG: FROM APPROVED TAXI RANK AT NKANDLA, INTO P50/3, INTO R34, PASS NQUTHU, UTRECHT, INTO N22, PASS VOLKRUST, STANDERTON, BULTO, TURN RIGHT INTO N3 AND PROCEED TO JOHANNESBURG, INTO TURN LEFT TO M2 MAIN ROAD AND TURN LEFT TO HARROW ROAD AND THEN TURN LEFT ANDERSON ROAD THEN TURN RIGHT INTO TROY STREET. PROCEED STRAIGHT TO PARK CITY TAXI RANK DIRECT AND RETURN ALONG WITH M2 ROAD TURN TO RISSIK STREET THEN STRAIGHT AND TURN RIGHT TO DEVILIERS STREET STRAIGHT TO PARK CITY TAXI RANK DIRECT AND RETURN.
12.2	2207EP2206LS10053524 - NKANDLA TO DURBAN: AS PER ROUTE TO ESHOWE ABOVE AND PROCEED INTO P226, INTO R34, INTO R66, INTO N2 AND PROCEED TO APPROVED TAXI RANK IN DURBAN AND RETURN. ALTERNATIVE ROUTE: AS PER ROUTE ABOVE, PROCEED INTO N2, PASS MANDENI, STANGER, TONGAAT AND PROCEED TO DURBAN TAXI RANK AND RETURN.
12.3	2207EP2206Y410053506 - NKANDLA TO MELMOTH FROM APPROVED TAXI RANK AT NAKANDLA INTO P50/3, INTO R34, INTO P50/2 AND PROCEED TO MELMOTH TAXI RANK RETURN.
12.4	2207EP2206YH10053507 - NKANDLA TO ULUNDI FROM APPROVED TAXI RANK AT NKANDLA INTO P50/3 R34, INTO R34, INTO R66 (P52/1) AND PROCEED TO ULUNDI TAXI RANK AND RETURN.
12.5	2207EP22071T10053508 - NKANDLA TO ESHOWE FROM APPROVED TAXI RANK AT NAKANDLA INTO P50/3 INTO R66 AND PROCEED TO ESHOWE TAXI RANK AND RETURN. ALTERNATIVE ROUTE: FROM APPROVED TAXI RANK AT NKANDLA INTO P50/3 INTO R34, INTO P50/2, INTO P50/1, TURN LEFT AND PROCEED TO ESHOWE TAXI RANK AND RETURN.
12.6	2207EP2207BP10053510 - NKANDLA TO DUNDEE FROM APPROVED TAXI RANK AT NKANDLA INTO P50/3, LEFT INTO R68, LEFT INTO R34, PROCEED TO DUNDEE TAXI RANK AND RETURN.
12.7	2207EP2207EP00053515 - NKANDLA TO KWA – DLOMO FROM APPROVED TAXI RANK AT NKANDLA, INTO P50/3, TURN LEFT TO P707, RIGHT INTO P708 AND PROCEED TO ENDUNGA STORE/CLINIC TAXI RANK AND RETURN.
12.8	2207EP2207EP00053519 - NKANDLA TO FORT LOUIS FROM APPROVED TAXI RANK AT NKANDLA INTO P50/3, AND PROCEED TO FORT LOUIS TAXI RANK AND RETURN.
12.9	2207EP2207EP00053522 - NKANDLA TO VUMANHLAMVU FROM APPROVED TAXI RANK AT NKANDLA P50/3, TURN RIGHT AND PROCEED TO VUMANHLAMVU TAXI RANK AND RETURN.
12.10	2207EP2207EP00053523 - NKANDLA TO KWA-JELE FROM APPROVED TAXI RANK AT NKANDLA INTO P50/3, LEFT INTO P90 AND PROCEED TO KWA-JELE TAXI RANK TAXI RANK AND RETURN.
12.11	2207EP2207GY10053511 - NKANDLA TO NQUTHU FROM APPROVED TAXI RANK AT NKANDLA INTO P50/3, TURN LEFT INTO R34, RIGHT INTO R68, PROCEED TO NQUTHU TAXI RANK AND RETURN.
12.12	2207EP2207J510053512 - NKANDLA TO VRYHEID FROM APPROVED TAXI RANK AT NKANDLA INTO P50/3, TURN LEFT INTO R34, PASS NQUTHU, TURN RIGHT AND PROCEED TO VRYHEID TAXI RANK AND RETURN.
12.13	2207EP2207XJ10053509 - NKANDLA TO EMPANGENI FROM APPROVED TAXI RANK AT NKANDLA, INTO P50/3 R66, AND PROCEED TO EMPANGENI TAXI RANK AND RETURN.
12.14	KZPRERC2782281 - NKANDLA TO THALENI FROM NKANDLA TAXI RANK TURN RIGHT INTO P50/3 ALL PICK AND DROP TURN LEFT TO P707 PROCEED STRAIGHT, TURN LEFT TO P707 PROCEED STRAIGHT, TURN LEFT TO P708 PICK AND DROP AND PROCEED STRAIGHT THEN TURN RIGHT TO D2309 THALENI AND RETURN WITH PASSENGERS USING THE SAME ROUTE UP TO NKANDLA TAXI RANK.
12.15	KZPRERC2782330 - NKANDLA TO QHUDENI FROM NKANDLA TAXI RANK TURN LEFT INTO P50/3 AND PROCEED STRAIGHT, TURN LEFT INTO P707 PICK AND DROP AT MASANGWENI AMNYAMA, TURN LEFT INTO P16/3 TOWARDS QHUDENI AND TURN RIGHT TO QHUDENI TAXI RANK DROP OFF AND RETURN USING THE SAME ROUTE WITH PASSENGERS TO NKANDLA TAXI RANK.
12.16	KZPRERC2782379 - NKANDLA TO LINDELA FROM NKANDLA TAXI RANK TURN LEFT INTO P50/3 STRAIGHT TO NOAMANE, SIBHUDENI, CETSHWAYO, MAWANE ALONG ALL PICK AND DROP THEN TURN RIGHT TO LINDELA TAXI RANK AND RETURN TO NKANDLA TAXI RANK USING THE SAME ROUTE WITH PASSENGERS ALL PICK AND DROP.
12.17	KZPRERC2782428 - NKANDLA TO KHOTHAMANI FROM NKANDLA TAXI RANK TURN LEFT INTO P50/3 PROCEED STRAIGHT TO P707 STRAIGHT TO NDIKWE A/508 UP TO KHOTHAMANI TUCK SHOP AT UMDUNDUZELI AREA AND RETURN WITH PASSENGERS USING THE SAME ROUTE TO NKANDLA TAXI RANK ALL PICK AND DROP.
12.18	KZPRERC2782477 - NKANDLA TO FORTLOUIS FROM NKANDLA TAXI RANK TURN LEFT INTO P50/3 STRAIGHT TURN LEFT INTO P707 PROCEED STRAIGHT TURN RIGHT INTO P708 STRAIGHT INTO FORTLOUIS AND RETURN WITH PASSENGERS TO NKANDLA TAXI RANK ALL PICK AND DROP.
12.19	KZPRERC2782526 - NKANDLA (KWADLOMO) TO MAGIDINI FROM NKANDLA TAXI RANK TURN RIGHT INTO P50/3 AT KWADLOMO ALL PICK AND DROP TURN LEFT TO P707 PROCEED STRAIGHT PICK AND DROP TURN RIGHT INTO P708 THEN TURN LEFT INTO D2229 UP TO MAGIDINI NEXT TO SBAHLE NGEMVELO SCHOOL AND RETURN WITH PASSENGERS USING THE SAME ROUTE TO NKANDLA TAXI RANK.
12.20	KZPRERC2782575 - NKANDLA (KWADLOMO) TO MABHUQHINI FROM NKANDLA TAXI RANK TURN RIGHT INTO P50/3, ALL PICK AND DROP KWADLOMO TURN LEFT INTO P707 PROCEED STRAIGHT TURN RIGHT INTO P708 PROCEED STRAIGHT TO BHACANE PICK AND DROP TURN LEFT INTO P16/3 MABHUQHINI NEXT TO KWAMQAPHELENI STORE AND RETURN WITH PASSENGERS USING THE SAME ROUTE PICK AND DROP UP TO NKANDLA TAXI RANK.



transport

Department:
Transport
Province of KwaZulu-Natal

GAZETTE

LGKZNG27-2023-OCT

REGION: ALL

1) Application Number: APP0154209	2) Gazette Number: LGKZNG27-2023-OCT
3) Applicant: AN ZUMA ID NO. 7307071367082 Association: NKANDLA TAXI OWNERS ASSOCIATION	4) Applicant Address: PO BOX 13907 NKANDLA 3855
5) Existing Licence Holder: NOT APPLICABLE ID NO. NOT APPLICABLE	6) Existing Licence Holder Address: NOT APPLICABLE
7) Type of application: NEW OPERATING LICENCE	8) Operating Licence Number: NOTAVAILABLE
9) Vehicle Type: MINIBUS	10) 1 X 15 (SEATED) + 0 (STANDING)
11) Region: KING CETSHWAYO	
12.1	2207EP1205GJ10053516 - NKANDLA TO JOHANNESBURG: FROM APPROVED TAXI RANK AT NKANDLA, INTO P50/3, INTO R34, PASS NQUTHU, UTRECHT, INTO N22, PASS VOLKRUST, STANDERTON, BULTO, TURN RIGHT INTO N3 AND PROCEED TO JOHANNESBURG, INTO TURN LEFT TO M2 MAIN ROAD AND TURN LEFT TO HARROW ROAD AND THEN TURN LEFT ANDERSON ROAD THEN TURN RIGHT INTO TROY STREET. PROCEED STRAIGHT TO PARK CITY TAXI RANK DIRECT AND RETURN ALONG WITH M2 ROAD TURN TO RISSIK STREET THEN STRAIGHT AND TURN RIGHT TO DEVILERS STREET STRAIGHT TO PARK CITY TAXI RANK DIRECT AND RETURN.
12.2	2207EP2206LS10053524 - NKANDLA TO DURBAN: AS PER ROUTE TO ESHOWE ABOVE AND PROCEED INTO P226, INTO R34, INTO R66, INTO N2 AND PROCEED TO APPROVED TAXI RANK IN DURBAN AND RETURN. ALTERNATIVE ROUTE: AS PER ROUTE ABOVE, PROCEED INTO N2, PASS MANDENI, STANGER, TONGAAT AND PROCEED TO DURBAN TAXI RANK AND RETURN.
12.3	2207EP2206Y410053506 - NKANDLA TO MELMOTH FROM APPROVED TAXI RANK AT NAKANDLA INTO P50/3, INTO R34, INTO P50/2 AND PROCEED TO MELMOTH TAXI RANK RETURN.
12.4	2207EP2206YH10053507 - NKANDLA TO ULUNDI FROM APPROVED TAXI RANK AT NKANDLA INTO P50/3 R34, INTO R34, INTO R66 (P52/1) AND PROCEED TO ULUNDI TAXI RANK AND RETURN.
12.5	2207EP22071T10053508 - NKANDLA TO ESHOWE FROM APPROVED TAXI RANK AT NAKANDLA INTO P50/3 INTO R66 AND PROCEED TO ESHOWE TAXI RANK AND RETURN. ALTERNATIVE ROUTE: FROM APPROVED TAXI RANK AT NKANDLA INTO P50/3 INTO R34, INTO P50/2, INTO P50/1, TURN LEFT AND PROCEED TO ESHOWE TAXI RANK AND RETURN.
12.6	2207EP2207BP10053510 - NKANDLA TO DUNDEE FROM APPROVED TAXI RANK AT NKANDLA INTO P50/3, LEFT INTO R68, LEFT INTO R34, PROCEED TO DUNDEE TAXI RANK AND RETURN.
12.7	2207EP2207EP00053515 - NKANDLA TO KWA – DLOMO FROM APPROVED TAXI RANK AT NKANDLA, INTO P50/3, TURN LEFT TO P707, RIGHT INTO P708 AND PROCEED TO ENDUNGA STORE/CLINIC AXI RANK AND RETURN.
12.8	2207EP2207EP00053519 - NKANDLA TO FORT LOUIS FROM APPROVED TAXI RANK AT NKANDLA INTO P50/3, AND PROCEED TO FORT LOUIS TAXI RANK AND RETURN.
12.9	2207EP2207EP00053522 - NKANDLA TO VUMANHLAMVU FROM APPROVED TAXI RANK AT NKANDLA P50/3, TURN RIGHT AND PROCEED TO VUMANHLAMVU TAXI RANK AND RETURN.
12.10	2207EP2207EP00053523 - NKANDLA TO KWA-JELE FROM APPROVED TAXI RANK AT NKANDLA INTO P50/3, LEFT INTO P90 AND PROCEED TO KWA-JELE TAXI RANK TAXI RANK AND RETURN.
12.11	2207EP2207GY10053511 - NKANDLA TO NQUTHU FROM APPROVED TAXI RANK AT NKANDLA INTO P50/3, TURN LEFT INTO R34, RIGHT INTO R68, PROCEED TO NQUTHU TAXI RANK AND RETURN.
12.12	2207EP2207J510053512 - NKANDLA TO VRYHEID FROM APPROVED TAXI RANK AT NKANDLA INTO P50/3, TURN LEFT INTO R34, PASS NQUTHU, TURN RIGHT AND PROCEED TO VRYHEID TAXI RANK AND RETURN.
12.13	2207EP2207XJ10053509 - NKANDLA TO EMPANGENI FROM APPROVED TAXI RANK AT NKANDLA, INTO P50/3 R66, AND PROCEED TO EMPANGENI TAXI RANK AND RETURN.
12.14	KZPRERC2782281 - NKANDLA TO THALENI FROM NKANDLA TAXI RANK TURN RIGHT INTO P50/3 ALL PICK AND DROP TURN LEFT TO P707 PROCEED STRAIGHT, TURN LEFT TO P707 PROCEED STRAIGHT, TURN LEFT TO P708 PICK AND DROP AND PROCEED STRAIGHT THEN TURN RIGHT TO D2309 THALENI AND RETURN WITH PASSENGERS USING THE SAME ROUTE UP TO NKANDLA TAXI RANK.
12.15	KZPRERC2782330 - NKANDLA TO QHUDENI FROM NKANDLA TAXI RANK TURN LEFT INTO P50/3 AND PROCEED STRAIGHT, TURN LEFT INTO P707 PICK AND DROP AT MASANGWENI AMNYAMA, TURN LEFT INTO P16/3 TOWARDS QHUDENI AND TURN RIGHT TO QHUDENI TAXI RANK DROP OFF AND RETURN USING THE SAME ROUTE WITH PASSENGERS TO NKANDLA TAXI RANK.
12.16	KZPRERC2782379 - NKANDLA TO LINDELA FROM NKANDLA TAXI RANK TURN LEFT INTO P50/3 STRAIGHT TO NOAMANE, SIBHUDENI, CETSHWAYO, MAWANE ALONG ALL PICK AND DROP THEN TURN RIGHT TO LINDELA TAXI RANK AND RETURN TO NKANDLA TAXI RANK USING THE SAME ROUTE WITH PASSENGERS ALL PICK AND DROP.
12.17	KZPRERC2782428 - NKANDLA TO KHOTHAMANI FROM NKANDLA TAXI RANK TURN LEFT INTO P50/3 PROCEED STRAIGHT TO P707 STRAIGHT TO NDIKWE A/508 UP TO KHOTHAMANI TUCK SHOP AT UMDUNDUZELI AREA AND RETURN WITH PASSENGERS USING THE SAME ROUTE TO NKANDLA TAXI RANK ALL PICK AND DROP.
12.18	KZPRERC2782477 - NKANDLA TO FORTLOUIS FROM NKANDLA TAXI RANK TURN LEFT INTO P50/3 STRAIGHT TURN LEFT INTO P707 PROCEED STRAIGHT TURN RIGHT INTO P708 STRAIGHT INTO FORTLOUIS AND RETURN WITH PASSENGERS TO NKANDLA TAXI RANK ALL PICK AND DROP.
12.19	KZPRERC2782526 - NKANDLA (KWADLOMO) TO MAGIDINI FROM NKANDLA TAXI RANK TURN RIGHT INTO P50/3 AT KWADLOMO ALL PICK AND DROP TURN LEFT TO P707 PROCEED STRAIGHT PICK AND DROP TURN RIGHT INTO P708 THEN TURN LEFT INTO D2229 UP TO MAGIDINI NEXT TO SBAHLE NGEMVELO SCHOOL AND RETURN WITH PASSENGERS USING THE SAME ROUTE TO NKANDLA TAXI RANK.
12.20	KZPRERC2782575 - NKANDLA (KWADLOMO) TO MABHUQHINI FROM NKANDLA TAXI RANK TURN RIGHT INTO P50/3, ALL PICK AND DROP KWADLOMO TURN LEFT INTO P707 PROCEED STRAIGHT TURN RIGHT INTO P708 PROCEED STRAIGHT TO BHACANE PICK AND DROP TURN LEFT INTO P16/3 MABHUQHINI NEXT TO KWAMQAPHELENI STORE AND RETURN WITH PASSENGERS USING THE SAME ROUTE PICK AND DROP UP TO NKANDLA TAXI RANK.



transport

Department:
Transport
Province of KwaZulu-Natal

GAZETTE

LGKZNG27-2023-OCT

REGION: ALL

1) Application Number: APP0154210	2) Gazette Number: LGKZNG27-2023-OCT
3) Applicant: AN ZUMA ID NO. 7307071367082 Association: NKANDLA TAXI OWNERS ASSOCIATION	4) Applicant Address: PO BOX 13907 NKANDLA 3855
5) Existing Licence Holder: NOT APPLICABLE ID NO. NOT APPLICABLE	6) Existing Licence Holder Address: NOT APPLICABLE
7) Type of application: NEW OPERATING LICENCE	8) Operating Licence Number: NOTAVAILABLE
9) Vehicle Type: MINIBUS	10) 1 X 15 (SEATED) + 0 (STANDING)
11) Region: KING CETSHWAYO	
12.1	2207EP1205GJ10053516 - NKANDLA TO JOHANNESBURG: FROM APPROVED TAXI RANK AT NKANDLA, INTO P50/3, INTO R34, PASS NQUTHU, UTRECHT, INTO N22, PASS VOLKRUST, STANDERTON, BULTO, TURN RIGHT INTO N3 AND PROCEED TO JOHANNESBURG, INTO TURN LEFT TO M2 MAIN ROAD AND TURN LEFT TO HARROW ROAD AND THEN TURN LEFT ANDERSON ROAD THEN TURN RIGHT INTO TROY STREET. PROCEED STRAIGHT TO PARK CITY TAXI RANK DIRECT AND RETURN ALONG WITH M2 ROAD TURN TO RISSIK STREET THEN STRAIGHT AND TURN RIGHT TO DEVILIERS STREET STRAIGHT TO PARK CITY TAXI RANK DIRECT AND RETURN.
12.2	2207EP2206LS10053524 - NKANDLA TO DURBAN: AS PER ROUTE TO ESHOWE ABOVE AND PROCEED INTO P226, INTO R34, INTO R66, INTO N2 AND PROCEED TO APPROVED TAXI RANK IN DURBAN AND RETURN. ALTERNATIVE ROUTE: AS PER ROUTE ABOVE, PROCEED INTO N2, PASS MANDENI, STANGER, TONGAAT AND PROCEED TO DURBAN TAXI RANK AND RETURN.
12.3	2207EP2206Y410053506 - NKANDLA TO MELMOTH FROM APPROVED TAXI RANK AT NAKANDLA INTO P50/3, INTO R34, INTO P50/2 AND PROCEED TO MELMOTH TAXI RANK RETURN.
12.4	2207EP2206YH10053507 - NKANDLA TO ULUNDI FROM APPROVED TAXI RANK AT NKANDLA INTO P50/3 R34, INTO R34, INTO R66 (P52/1) AND PROCEED TO ULUNDI TAXI RANK AND RETURN.
12.5	2207EP22071T10053508 - NKANDLA TO ESHOWE FROM APPROVED TAXI RANK AT NAKANDLA INTO P50/3 INTO R66 AND PROCEED TO ESHOWE TAXI RANK AND RETURN. ALTERNATIVE ROUTE: FROM APPROVED TAXI RANK AT NKANDLA INTO P50/3 INTO R34, INTO P50/2, INTO P50/1, TURN LEFT AND PROCEED TO ESHOWE TAXI RANK AND RETURN.
12.6	2207EP2207BP10053510 - NKANDLA TO DUNDEE FROM APPROVED TAXI RANK AT NKANDLA INTO P50/3, LEFT INTO R68, LEFT INTO R34, PROCEED TO DUNDEE TAXI RANK AND RETURN.
12.7	2207EP2207EP00053515 - NKANDLA TO KWA – DLOMO FROM APPROVED TAXI RANK AT NKANDLA, INTO P50/3, TURN LEFT TO P707, RIGHT INTO P708 AND PROCEED TO ENDUNGA STORE/CLINIC AXI RANK AND RETURN.
12.8	2207EP2207EP00053519 - NKANDLA TO FORT LOUIS FROM APPROVED TAXI RANK AT NKANDLA INTO P50/3, AND PROCEED TO FORT LOUIS TAXI RANK AND RETURN.
12.9	2207EP2207EP00053522 - NKANDLA TO VUMANHLAMVU FROM APPROVED TAXI RANK AT NKANDLA P50/3, TURN RIGHT AND PROCEED TO VUMANHLAMVU TAXI RANK AND RETURN.
12.10	2207EP2207EP00053523 - NKANDLA TO KWA-JELE FROM APPROVED TAXI RANK AT NKANDLA INTO P50/3, LEFT INTO P90 AND PROCEED TO KWA-JELE TAXI RANK TAXI RANK AND RETURN.
12.11	2207EP2207GY10053511 - NKANDLA TO NQUTHU FROM APPROVED TAXI RANK AT NKANDLA INTO P50/3, TURN LEFT INTO R34, RIGHT INTO R68, PROCEED TO NQUTHU TAXI RANK AND RETURN.
12.12	2207EP2207J510053512 - NKANDLA TO VRYHEID FROM APPROVED TAXI RANK AT NKANDLA INTO P50/3, TURN LEFT INTO R34, PASS NQUTHU, TURN RIGHT AND PROCEED TO VRYHEID TAXI RANK AND RETURN.
12.13	2207EP2207XJ10053509 - NKANDLA TO EMPANGENI FROM APPROVED TAXI RANK AT NKANDLA, INTO P50/3 R66, AND PROCEED TO EMPANGENI TAXI RANK AND RETURN.
12.14	KZPRERC2782281 - NKANDLA TO THALENI FROM NKANDLA TAXI RANK TURN RIGHT INTO P50/3 ALL PICK AND DROP TURN LEFT TO P707 PROCEED STRAIGHT, TURN LEFT TO P707 PROCEED STRAIGHT, TURN LEFT TO P708 PICK AND DROP AND PROCEED STRAIGHT THEN TURN RIGHT TO D2309 THALENI AND RETURN WITH PASSENGERS USING THE SAME ROUTE UP TO NKANDLA TAXI RANK.
12.15	KZPRERC2782330 - NKANDLA TO QHUDENI FROM NKANDLA TAXI RANK TURN LEFT INTO P50/3 AND PROCEED STRAIGHT, TURN LEFT INTO P707 PICK AND DROP AT MASANGWENI AMNYAMA, TURN LEFT INTO P16/3 TOWARDS QHUDENI AND TURN RIGHT TO QHUDENI TAXI RANK DROP OFF AND RETURN USING THE SAME ROUTE WITH PASSENGERS TO NKANDLA TAXI RANK.
12.16	KZPRERC2782379 - NKANDLA TO LINDELA FROM NKANDLA TAXI RANK TURN LEFT INTO P50/3 STRAIGHT TO NOAMANE, SIBHUDENI, CETSHWAYO, MAWANE ALONG ALL PICK AND DROP THEN TURN RIGHT TO LINDELA TAXI RANK AND RETURN TO NKANDLA TAXI RANK USING THE SAME ROUTE WITH PASSENGERS ALL PICK AND DROP.
12.17	KZPRERC2782428 - NKANDLA TO KHOTHAMANI FROM NKANDLA TAXI RANK TURN LEFT INTO P50/3 PROCEED STRAIGHT TO P707 STRAIGHT TO NDIKWE A/508 UP TO KHOTHAMANI TUCK SHOP AT UMNDUNDUZELI AREA AND RETURN WITH PASSENGERS USING THE SAME ROUTE TO NKANDLA TAXI RANK ALL PICK AND DROP.
12.18	KZPRERC2782477 - NKANDLA TO FORTLOUIS FROM NKANDLA TAXI RANK TURN LEFT INTO P50/3 STRAIGHT TURN LEFT INTO P707 PROCEED STRAIGHT TURN RIGHT INTO P708 STRAIGHT INTO FORTLOUIS AND RETURN WITH PASSENGERS TO NKANDLA TAXI RANK ALL PICK AND DROP.
12.19	KZPRERC2782526 - NKANDLA (KWADLOMO) TO MAGIDINI FROM NKANDLA TAXI RANK TURN RIGHT INTO P50/3 AT KWADLOMO ALL PICK AND DROP TURN LEFT TO P707 PROCEED STRAIGHT PICK AND DROP TURN RIGHT INTO P708 THEN TURN LEFT INTO D2229 UP TO MAGIDINI NEXT TO SBAHLE NGEMVELO SCHOOL AND RETURN WITH PASSENGERS USING THE SAME ROUTE TO NKANDLA TAXI RANK.
12.20	KZPRERC2782575 - NKANDLA (KWADLOMO) TO MABHUQHINI FROM NKANDLA TAXI RANK TURN RIGHT INTO P50/3, ALL PICK AND DROP KWADLOMO TURN LEFT INTO P707 PROCEED STRAIGHT TURN RIGHT INTO P708 PROCEED STRAIGHT TO BHACANE PICK AND DROP TURN LEFT INTO P16/3 MABHUQHINI NEXT TO KWAMQAPHELENI STORE AND RETURN WITH PASSENGERS USING THE SAME ROUTE PICK AND DROP UP TO NKANDLA TAXI RANK.



transport

Department:
Transport
Province of KwaZulu-Natal

GAZETTE

LGKZNG27-2023-OCT

REGION: ALL

1)	Application Number: APP0154227	2)	Gazette Number: LGKZNG27-2023-OCT
3)	Applicant: MJ MKHIZE ID NO. 5506125909086 Association: BHEKISIZWE TAXI ASSOCIATION	4)	Applicant Address: P O BOX 709 NKANDLA 3855
5)	Existing Licence Holder: NOT APPLICABLE ID NO. NOT APPLICABLE	6)	Existing Licence Holder Address: NOT APPLICABLE
7)	Type of application: NEW OPERATING LICENCE	8)	Operating Licence Number: NOTAVAILABLE
9)	Vehicle Type: MINIBUS	10)	1 X 15 (SEATED) + 0 (STANDING)
11)	Region: KING CETSHWAYO		
12.1	<p>2207EP1205GJ10121271 - NKANDLA TO JOHANNESBURG CBD FROM DOLWANE (NKANDLA) TAXI RANK TAKE P16/2 & P16/3 ROAD, TO R55, TURN LEFT TO R48, THEN LEFT TO R68 IN NQUTHU TO BLOOD RIVER STREET, INTO R34, UTRECHT CONTINUE TO STOP STREET, TURN RIGHT INTO R23 VOLKSRUST ROAD, INTO LAINGNEK STREET, TURN LEFT INTO JOUBERT STREET, RIGHT AGAIN INTO PIENAAR STREET IN VOLKSRUST, CONTINUE ALONG R23, INTO BOTHA STREET, RIGHT ON LOMBARD STREET, LEFT TO R23, PASS ON KROGH STREET, IN STANDERTON, CONTINUE ON R23, PASS GREYLINGSTAD, BALFOUR, TURNING RIGHT INTO N3, CONTINUE LEFT INTO M2 WEST, SET DOWN PASSENGERS, RIGHT INTO MAIN REEF ROAD, TURNING LEFT ON THE SAME STREET, JOIN JOHN PAGE ROAD, INTO JEPPE STATION, TURN LEFT INTO COMMISSIONER STREET SET DOWN PASSENGERS, CONTINUE TURN RIGHT INTO VON WIELLIGH, SET DOWN PASSENGERS, CONTINUE TURN LEFT INTO PLEIN STREET, SET DOWN PASSENGERS, CONTINUE TURN RIGHT INTO RISSIK STREET, SET DOWN PASSENGERS, CONTINUE TURN RIGHT INTO DE VILLIERS STREET, SET DOWN PASSENGERS, CONTINUE INTO PARK CITY IN THE MUNICIPALITY OF JOHANNESBURG</p> <p>FROM PARK CITY ON THE DE VILLIERS, TURN LEFT INTO HARRISON STREET, CONTINUE TURN LEFT INTO MARKET STREET, CONTINUE TURN RIGHT INTO JOHN PAGE INTO MAIN REEF TURN INTO M2, CONTINUE LEFT INTO FREEWAY, CONTINUE SAME ROUTE AS ON THE FORWARD JOURNEY.</p>		
12.2	<p>2207EP22068T10121256 - DOLWANE TO PIETERMARITZBURG FROM (NKANDLA) DOLWANE TAXI RANK, TURN RIGHT ON P16/2, PICK UP AND SET DOWN, TO JOHNSON'S DRIFT UP TO KRANSKOP, PICK UP ON THE STOP SIGN, TURN RIGHT SET DOWN TO JOIN R74, GO (RESTRICTED FROM PICKING UP AND SETTING DOWN) PASS KRANSKOP, BEFORE GREYTOWN, TURN LEFT TO JOIN R33, GO AHEAD TO PASS MISAPH, AT THE STOP SIGN TURN LEFT TO JOIN R33 AND GREYTOWN ROAD, BHAMBATHA ROAD, JUST BEFORE ENTERING THE TOWN (PIETERMARITZBURG), TURN RIGHT TO MASUKWANE TAXI RANK AND NOT RETURN TRIP.</p>		
12.3	<p>2207EP2206LS10121257 - DOLWANE TO DURBAN FROM (NKANDLA) DOLWANE TAXI RANK, TURN RIGHT O JOIN R16/2, DOWN TO JOHNSON'S DRIFT UP TO KRANSKOP, ON THE STOP SIGN TURN RIGHT TO JOIN R74, PASS KRANSKOP, DOWN TO STANGER, PASS STANGER AND KEEP LEFT TO JOIN N2 TO DURBAN, TURN LEFT TO JOIN VICTORY STREET, TURN LEFT TO JOIN MARKET STREET, TURN LEFT TO MARKET TAXI RANK AND RETURN</p>		
12.4	<p>2207EP2206Y410121267 - DOLWANE TO MELMOTH FROM DOLWANE TAXI RANK, TURN LEFT TO JOIN P16/2, PICK UP AND SET DOWN PASSENGERS, GO AHEAD TILL Y-JUNCTION, WRITTEN QUDENI AND NQUTU, PICK UP AND SET DOWN PASSENGERS, TAKE THE RIGHT HAND TO JOIN P90, GO DOWN AND CROSS NSUZE BRIDGE, PICK UP AND SET DOWN PASSENGERS, GO AND PASS VULEKA, GO AHEAD AGAIN TILL STOP SIGN, TURN LEFT TO JOIN R68, GO ON AND CROSS MHLATHUZE BRIDGE, SET DOWN PASSENGERS, GO PASS KTAZA, STRAIGHT ON TILL STOP SIGN, TURN RIGHT TO JOIN R34, FROM ULUNDI, SET DOWN PASSENGERS, GO STRAIGHT TILL PASS GARAGE, TURN LEFT ON VICTORIA STREET, TURN LEFT AGAIN INTO MELMOTH TAXI RANK.</p>		
12.5	<p>2207EP2206YH10121270 - 8.DOLWANE TO ULUNDI. FROM (NKANDLA) DOLWANE TAXI RANK, TURN LEFT TO JOIN P16/2, PICK UP AND SET DOWN PASSENGERS, GO ON TILL Y-JUNCTION WRITTEN QUDENI AND NQUTU, PICK UP AND SET DOWN PASSENGERS, TAKE THE RIGHT HAND TO JOIN P90, PICK UP AND SET DOWN PASSENGERS, GO DOWN TILL NSUZE BRIDGE, GO ON AND PASS VULEKA TILL STOP SIGN, SET DOWN PASSENGERS ONLY, TURN LEFT TO JOIN P50/3, DRIVE 1KM, TURN RIGHT TO JOIN R68, GO ON AND CROSS MHLATHUZE BRIDGE, SET DOWN PASS KATAZA, JUST AFTER KATAZA, TURN LEFT, GO STRAIGHT PASS MTHONJANENI LODGE TILL STOP SIGN, TURN LEFT TO JOIN R66, GO DOWN TURN RIGHT TILL UNDER RAILWAY BRIDGE, TURN RIGHT TO ULUNDI TAXI RANK AND NO RETURN TRIPS.</p>		
12.6	<p>2207EP2207T10121260 - DOLWANE TO ESHOWE FROM (NKANDLA) DOLWANE TAXI RANK, TURN RIGHT TO JOIN P16/3, SET DOWN, PICK UP PASSENGERS, JUST BEFORE JOHNSONS DRIFT BRIDGE, TURN LEFT TO JOIN P15, PICK UP AND SET DOWN PASSENGERS, GO AHEAD TILL NSUZE BRIDGE, PICK UP AND SET DOWN PASSENGERS, CROSS IT UP TO LINDELA, AT THE STOP SIGN, SET DOWN PASSENGERS ONLY, RIGHT ON P15, GO AHEAD TILL STOP SIGN P50/2, TURN RIGHT, GO STRAIGHT AND PASS GEORGE HOTEL AT ESHOWE, TAKE LEFT TO ESHOWE TAXI RANK AND RETURN.</p>		
12.7	<p>2207EP2207EP00121259 - DOLWANE TO NKANDLA FROM (NKANDLA) DOLWANE TAXI RANK, TURN LEFT TO JOIN PICK UP AND SET DOWN PASSENGERS P16/2, GO AHEAD TILL Y-JUNCTION, WRITTEN QUDENI AND NQUTU, TAKE THE RIGHT HAND, JOIN P90, PICK UP AND SET DOWN PASSENGERS, GO ON TILL NSUZE BRIDGE, NO PICK UP AND SET DOWN, CROSS IT GO ON AND PASS VULEKA ON THE TARRED ROAD TILL STOP SIGN, TURN RIGHT TO JOIN P50/3, GO STRAIGHT TO TOWN PASS POLICE STATION, TURN RIGHT TO NKANDLA TAXI RANK AND RETURN</p>		
12.8	<p>2207EP2207GY10121268 - DOLWANE TO NQUTU FROM (NKANDLA) DOLWANE TAXI RANK, TURN LEFT TO JOIN P16/2, PICK UP SET DOWN GO ON THE Y-JUNCTION, WRITTEN QUDENI AND NQUTU, TAKE THE LEFT HAND TO JOIN P16/3, PICK UP AND SET DOWN PASSENGERS, DRIVE ON TO PASS EKOMBE POLICE STATION AND HOSPITAL, PASS QUDENI TAXI RANK, PASS MACHUWNINI CLINIC, UP TO SLUTSHANA PICK UP AND SET DOWN PASSENGERS, ON THE STOP SIGN TURN LEFT TO JOIN R68, SET DOWN PASSENGERS AND GO STRAIGHT TO NQUTU, AT THE 4 WAY STOP, TURN RIGHT TO SET DOWN PASSENGERS, TURN LEFT TO NQUTU TAXI RANK AND RETURN THE SAME AS ABOVE.</p>		
12.9	<p>2207EP2207KA10121258 - DOLWANE TO KRANSKOP FROM (NKANDLA) DOLWANE TAXI RANK, TURN RIGHT TO JOIN R16/2, PICK UP AND SET DOWN PASSENGERS TO JOHNSONS DRIFT, PICK UP AND SET DOWN PASSENGERS, CROSS THE TUGELA BRIDGE, GO UP AND PASS GCOTHOYI, PICK UP AND SET DOWN PASSENGERS, TILL TO KRANSKOP, AT THE STOP SIGN TURN RIGHT TO KRANSKOP TAXI RANK AND RETURN</p>		
12.10	<p>KZPRERC2790464 - DOLWANE TO GREYTOWN (ALTERNATIVE) FROM DOLWANE TAXI RANK TURN LEFT INTO P16/3 GO STRAIGHT PICK AND DROP PASS JAMESON DRIFT GO STRAIGHT WITH P16/3, TURN RIGHT INTO KRANSKOP ROAD, AND TURN RIGHT INTO R74 STRAIGHT UP TO GREYTOWN TAXI RANK.</p>		
12.11	<p>KZPRERC2790513 - DOLWANE TO GREYTOWN FROM DOLWANE TAXI RANK TURN RIGHT INTO P16/2 TO D878 STRAIGHT TURN LEFT INTO KHOMFINI BREACH, NHLOSHANA VILLAGE TURN RIGHT INTO L1864 TURN LEFT INTO P17 STRAIGHT TURN RIGHT INTO R74 UP TO GREYTOWN DROP OFF AND RETURN WITH PASSENGERS USING THE SAME ROUTES.</p>		
12.12	<p>KZPRERC2790562 - DOLWANE TO TUGELA FERRY FROM DOLWANE TAXI RANK TURN RIGHT INTO P16/2 RIGHT INTO D878 STRAIGHT PASS MFONGOSI, NHLOSHANA THEN TURN RIGHT INTO L1864 GO STRAIGHT AND TURN RIGHT AGAIN INTO P17 STRAIGHT UP TO TUGELA FERRY TAXI RANK DROP OFF AND RETURN WITH PASSENGERS USING THE SAME ROUTE.</p>		



transport

Department:
Transport
Province of KwaZulu-Natal

GAZETTE

LGKZNG27-2023-OCT

REGION: ALL

12.13	KZPRERC2790611 - DOLWANE TO EMPANGENI FROM DOLWANE TAXI RANK TURN RIGHT INTO P16/3 TURN RIGHT INTO P90 GO DOWN NSUZE RIVER PASS VULEKA STRAIGHT UP TO STOP SIGN, TURN LEFT INTO P50/3 TURN RIGHT INTO R68/P226 GO STRAIGHT AND JOIN ON THE RIGHT HAND SIDE INTO R66 STRAIGHT DOWN PASS ENKWALINI TURN LEFT INTO R34 UP TO A-RANK TAXI RANK DROP OFF AND RETURN WITH PASSENGERS USING THE SAME ROUTE.
12.14	KZPRERC2790660 - DOLWANE TO PHOLELA FROM DOLWANE TAXI RANK TURN LEFT INTO P16/3 TURN RIGHT INTO D878 TURN LEFT INTO L1634 UP TO PHOLELA TURN LEFT INTO P16/3, TURN LEFT INTO P16/3 AND TURN RIGHT INTO D878 TURN LEFT INTO L1634 UP TO PHOLELA NEXT TO GOLOZELA HIGH SCHOOL ALL PICK AND DROP AND RETURN WITH PASSENGERS USING THE SAME ROUTE.
12.15	KZPRERC2790709 - DOLWANE TO DINA FROM DOLWANE TAXI RANK TURN RIGHT INTO P16/2 TURN RIGHT INTO D878 PASS MFONGOSI, NHLOSHANA UP TO DINA NTULI NEXT TO BIZIMALI HIGH SCHOOL PICK AND DROP AND RETURN WITH PASSENGERS USING THE SAME ROUTE.
12.16	KZPRERC2790758 - DOLWANE TO SHOBALenyathi FROM DOLWANE TAXI RANK TURN LEFT INTO P16/2 TURN LEFT INTO D1566 STRAIGHT PICK AND DROP UP TO SHOBALenyathi NEXT TO ZAMAZAMA TRADING STORE AND RETURN WITH PASSENGERS USING THE SAME ROUTE.
12.17	KZPRERC2790807 - DOLWANE TO QHUDENI FROM DOLWANE TAXI RANK TURN LEFT INTO P16/3 PASS EKHOME PICK AND DROP UP TO QHUDENI NEXT TO NGWEKAZI HIGH SCHOOL AND RETURN WITH PASSENGERS USING THE SAME ROUTE.
12.18	KZPRERC2790856 - DOLWANE TO NKANDLA FROM DOLWANE TAXI RANK TURN LEFT INTO P16/3 PASS EKHOME PICK AND DROP PASS BALOYI RIGHT INTO P707 PASS NSUZE, SKHALENI, SEBOMBU, TURN RIGHT INTO P50,3 UP TO NKANDLA TAXI RANK ALL PICK AND DROP AND RETURN WITH PASSENGERS USING THE SAME ROUTE.
12.19	KZPRERC2790905 - DOLWANE TO MFONGOSI FROM DOLWANE TAXI RANK TURN RIGHT INTO P16/2 TURN RIGHT INTO D878 GO STRAIGHT UP TO MFONGOSI ALL PICK AND DROP NEXT TO MFONGOSI PRIMARY SCHOOL AND RETURN WITH PASSENGERS USING THE SAME ROUTE.
12.20	KZPRERC2790954 - DOLWANE TO EMVUTSHINI FROM DOLWANE TAXI RANK TURN LEFT INTO P16/3 TURN RIGHT INTO P90 GO STRAIGHT PASS MACHANCA THEN TURN LEFT INTO D1633 NOMDWESHU UP TO EMVUTSHINI NEXT TO MVUTSHINI TRIBAL AUTHORITY ALL PICK AND DROP AND RETURN WITH PASSENGERS USING THE SAME ROUTE.
12.21	KZPRERC2791003 - DOLWANE TO NTINGWE FROM DOLWANE TAXI RANK TURN LEFT INTO P16/3 TURN RIGHT INTO P90 GO STRAIGHT PASS MACHANCA THEN TURN RIGHT INTO D1572 STRAIGHT UP TO NTINGWE NEXT TO NTINGWE TRIBAL AUTHORITY ALL PICK AND DROP AND RETURN WITH PASSENGERS USING THE SAME ROUTE.
12.22	KZPRERC2791052 - DOLWANE TO MACHANCA FROM DOLWANE TAXI RANK TURN LEFT INTO P16/2 TURN RIGHT D879 PASS EZIMPISINI UP TO MACHANCA NEXT TO THANDANANI STORE PICK AND DROP AND RETURN WITH PASSENGERS USING THE SAME ROUTE.
12.23	KZPRERC2791101 - DOLWANE TO KHOMBE FROM DOLWANE TAXI RANK TURN LEFT INTO P16/3 STRAIGHT PICK AND DROP UP TO EKOMBE HOSPITAL AND RETURN WITH PASSENGERS USING THE SAME ROUTE.
12.24	KZPRERC2791150 - DOLWANE TO ENTSHIZA FROM DOLWANE TAXI RANK TURN LEFT INTO P16/3 STRAIGHT PASS EKOMBE HOSPITAL THEN TURN LEFT INTO D1565 NTSHIZA ROAD PASS EZIMHLOPHE HALL, PUBLIC COMBINE SCHOOL STRAIGHT UP TO NTSHIZA ALL PICK AND DROP NEXT TO THEMBELA STORE AND RETURN WITH PASSENGERS USING THE SAME ROUTE.
12.25	KZPRERC2791199 - DOLWANE TO MABHUQWINI SPORTFIELD FROM DOLWANE TAXI RANK TURN LEFT INTO P16/3 STRAIGHT TURN RIGHT INTO D2298 PASS EZINKUNZINI UP TO MABHUQWINI SPORTGROUND AT KWAMDWELEDWELE STORE ALL PICK AND DROP AND RETURN WITH PASSENGERS USING THE SAME ROUTE.
12.26	KZPRERC2791248 - DOLWANE TO JAMESDRIFT FROM DOLWANE TAXI RANK TURN RIGHT INTO P16/2 STRAIGHT UP TO JAMESDRIFT TAXI RANK PICK AND DROP AND RETURN WITH PASSENGERS USING THE SAME ROUTE.
12.27	KZPRERC2791297 - DOLWANE TO KRANSKOP (ALTERNATIVE) FROM DOLWANE TAXI RANK TURN RIGHT INTO P16/2 STRAIGHT UP TO D878 TURN LEFT INTO KHOMFINI BREACH, NHLOSHANA VILLAGE TURN RIGHT INTO L1864, TURN LEFT INTO P17 STRAIGHT THEN TURN LEFT INTO R74 UP TO KRANSKOP AND RETURN WITH PASSENGERS USING THE SAME ROUTE.



transport

Department:
Transport
Province of KwaZulu-Natal

GAZETTE

LGKZNG27-2023-OCT

REGION: ALL

1) Application Number: APP0157023	2) Gazette Number: LGKZNG27-2023-OCT
3) Applicant: EK NKWANYANA ID NO. 6106250664082 Association: SIQALOKUHLE TAXI ASSOCIATION	4) Applicant Address: 27 TESCO DRIVE TONGAAT 4399
5) Existing Licence Holder: NOT APPLICABLE ID NO. NOT APPLICABLE	6) Existing Licence Holder Address: NOT APPLICABLE
7) Type of application: ADD AUTHORISATIONS/ROUTES	8) Operating Licence Number: LGKZN0903001009
9) Vehicle Type: MINIBUS	10) 1 X 15 (SEATED) + 0 (STANDING)
11) Region: ILEMBE	
12.1	KZPRERC2937464 - TONGAAT TO DURBAN FROM TONGAAT TAXI RANK TURN LEFT TO MARKET LANE, TURN LEFT TO GOPALL HURBANS STREET (R102) PROCEED TURN RIGHT TO WATSON HIGHWAY STREET PROCEED STRAIGHT TOWARDS N2 CROSS N2 UNDER THE BRIDGE PROCEED STRAIGHT ON THE TRAFFIC CIRCLE TAKE THE THIRD EXIT AND JOIN M4 SOUTH BOUND PROCEED STRAIGHT ON THE TRAFFIC CIRCLE TAKE THE SECOND EXIT PROCEED WITH M4 PASS LA-MERCY LOCATION CROSS UMDLOTI RIVER PROCEED STRAIGHT ON THE TRAFFIC CIRCLE TAKE THE SECOND EXIT PROCEED WITH M4 CROSS OHLANGA RIVER PROCEED STRAIGHT TURN RIGHT TO BRAM FISCHER ROAD JOIN DAVID WEBSTER STREET TURN LEFT TO DR YUSUF DANDOO STREET TURN RIGHT TO PRINCE EDWARD STREET TURN LEFT TO BROOK STREET AND ENTER TO VICTORIA TAXI RANK DROP OFF AND PICK UP PASSENGERS RETURN USING THE SAME ROUTE.



transport

Department:
Transport
Province of KwaZulu-Natal

GAZETTE

LGKZNG27-2023-OCT

REGION: ALL

1) Application Number: APP0157031	2) Gazette Number: LGKZNG27-2023-OCT
3) Applicant: S MAPHUMULO ID NO. 6206185556088 Association: SIQALOKUHLE TAXI ASSOCIATION	4) Applicant Address: P.O. BOX 2107 TONGAAT 4400
5) Existing Licence Holder: NOT APPLICABLE ID NO. NOT APPLICABLE	6) Existing Licence Holder Address: NOT APPLICABLE
7) Type of application: ADD AUTHORISATIONS/ROUTES	8) Operating Licence Number: LGKZN0903000321
9) Vehicle Type: MINIBUS	10) 1 X 14 (SEATED) + 0 (STANDING)
11) Region: ILEMBE	
12.1	KZPRERC2937464 - TONGAAT TO DURBAN FROM TONGAAT TAXI RANK TURN LEFT TO MARKET LANE, TURN LEFT TO GOPALL HURBANS STREET (R102) PROCEED TURN RIGHT TO WATSON HIGHWAY STREET PROCEED STRAIGHT TOWARDS N2 CROSS N2 UNDER THE BRIDGE PROCEED STRAIGHT ON THE TRAFFIC CIRCLE TAKE THE THIRD EXIT AND JOIN M4 SOUTH BOUND PROCEED STRAIGHT ON THE TRAFFIC CIRCLE TAKE THE SECOND EXIT PROCEED WITH M4 PASS LA-MERCY LOCATION CROSS UMDLOTI RIVER PROCEED STRAIGHT ON THE TRAFFIC CIRCLE TAKE THE SECOND EXIT PROCEED WITH M4 CROSS OHLANGA RIVER PROCEED STRAIGHT TURN RIGHT TO BRAM FISCHER ROAD JOIN DAVID WEBSTER STREET TURN LEFT TO DR YUSUF DANDOO STREET TURN RIGHT TO PRINCE EDWARD STREET TURN LEFT TO BROOK STREET AND ENTER TO VICTORIA TAXI RANK DROP OFF AND PICK UP PASSENGERS RETURN USING THE SAME ROUTE.



transport

Department:
Transport
Province of KwaZulu-Natal

GAZETTE

LGKZNG27-2023-OCT

REGION: ALL

1) Application Number: APP0157040	2) Gazette Number: LGKZNG27-2023-OCT
3) Applicant: ME MTHEMBU ID NO. 7812125433087 Association: SIQALOKUHLE TAXI ASSOCIATION	4) Applicant Address: P.O. BOX 900 OZWATHINI 3242
5) Existing Licence Holder: NOT APPLICABLE ID NO. NOT APPLICABLE	6) Existing Licence Holder Address: NOT APPLICABLE
7) Type of application: ADD AUTHORISATIONS/ROUTES	8) Operating Licence Number: LGKZN0903000978
9) Vehicle Type: MINIBUS	10) 1 X 15 (SEATED) + 0 (STANDING)
11) Region: ILEMBE	
12.1	KZPRERC2937464 - TONGAAT TO DURBAN FROM TONGAAT TAXI RANK TURN LEFT TO MARKET LANE, TURN LEFT TO GOPALL HURBANS STREET (R102) PROCEED TURN RIGHT TO WATSON HIGHWAY STREET PROCEED STRAIGHT TOWARDS N2 CROSS N2 UNDER THE BRIDGE PROCEED STRAIGHT ON THE TRAFFIC CIRCLE TAKE THE THIRD EXIT AND JOIN M4 SOUTH BOUND PROCEED STRAIGHT ON THE TRAFFIC CIRCLE TAKE THE SECOND EXIT PROCEED WITH M4 PASS LA-MERCY LOCATION CROSS UMDLOTI RIVER PROCEED STRAIGHT ON THE TRAFFIC CIRCLE TAKE THE SECOND EXIT PROCEED WITH M4 CROSS OHLANGA RIVER PROCEED STRAIGHT TURN RIGHT TO BRAM FISCHER ROAD JOIN DAVID WEBSTER STREET TURN LEFT TO DR YUSUF DANDOO STREET TURN RIGHT TO PRINCE EDWARD STREET TURN LEFT TO BROOK STREET AND ENTER TO VICTORIA TAXI RANK DROP OFF AND PICK UP PASSENGERS RETURN USING THE SAME ROUTE.



transport

Department:
Transport
Province of KwaZulu-Natal

GAZETTE

LGKZNG27-2023-OCT

REGION: ALL

1) Application Number: APP0157042	2) Gazette Number: LGKZNG27-2023-OCT
3) Applicant: MNN THABETHE ID NO. 8003250875081 Association: SIQALOKUHLE TAXI ASSOCIATION	4) Applicant Address: P O BOX 2154 TONGAAT 4400
5) Existing Licence Holder: NOT APPLICABLE ID NO. NOT APPLICABLE	6) Existing Licence Holder Address: NOT APPLICABLE
7) Type of application: ADD AUTHORISATIONS/ROUTES	8) Operating Licence Number: LGKZN0903000220
9) Vehicle Type: MINIBUS	10) 1 X 15 (SEATED) + 0 (STANDING)
11) Region: ILEMBE	
12.1	KZPRERC2937464 - TONGAAT TO DURBAN FROM TONGAAT TAXI RANK TURN LEFT TO MARKET LANE, TURN LEFT TO GOPALL HURBANS STREET (R102) PROCEED TURN RIGHT TO WATSON HIGHWAY STREET PROCEED STRAIGHT TOWARDS N2 CROSS N2 UNDER THE BRIDGE PROCEED STRAIGHT ON THE TRAFFIC CIRCLE TAKE THE THIRD EXIT AND JOIN M4 SOUTH BOUND PROCEED STRAIGHT ON THE TRAFFIC CIRCLE TAKE THE SECOND EXIT PROCEED WITH M4 PASS LA-MERCY LOCATION CROSS UMDLOTI RIVER PROCEED STRAIGHT ON THE TRAFFIC CIRCLE TAKE THE SECOND EXIT PROCEED WITH M4 CROSS OHLANGA RIVER PROCEED STRAIGHT TURN RIGHT TO BRAM FISCHER ROAD JOIN DAVID WEBSTER STREET TURN LEFT TO DR YUSUF DANDOO STREET TURN RIGHT TO PRINCE EDWARD STREET TURN LEFT TO BROOK STREET AND ENTER TO VICTORIA TAXI RANK DROP OFF AND PICK UP PASSENGERS RETURN USING THE SAME ROUTE.



transport

Department:
Transport
Province of KwaZulu-Natal

GAZETTE

LGKZNG27-2023-OCT

REGION: ALL

1) Application Number: APP0157052	2) Gazette Number: LGKZNG27-2023-OCT
3) Applicant: NE NZACA ID NO. 4403030539086 Association: SIQALOKUHLE TAXI ASSOCIATION	4) Applicant Address: 48 TEMPLE DRIVE BRAKE VILLAGE TONGAAT 4400
5) Existing Licence Holder: NOT APPLICABLE ID NO. NOT APPLICABLE	6) Existing Licence Holder Address: NOT APPLICABLE
7) Type of application: ADD AUTHORISATIONS/ROUTES	8) Operating Licence Number: LGKZN0903000516
9) Vehicle Type: MINIBUS	10) 1 X 15 (SEATED) + 0 (STANDING)
11) Region: ILEMBE	
12.1	KZPRERC2937464 - TONGAAT TO DURBAN FROM TONGAAT TAXI RANK TURN LEFT TO MARKET LANE, TURN LEFT TO GOPALL HURBANS STREET (R102) PROCEED TURN RIGHT TO WATSON HIGHWAY STREET PROCEED STRAIGHT TOWARDS N2 CROSS N2 UNDER THE BRIDGE PROCEED STRAIGHT ON THE TRAFFIC CIRCLE TAKE THE THIRD EXIT AND JOIN M4 SOUTH BOUND PROCEED STRAIGHT ON THE TRAFFIC CIRCLE TAKE THE SECOND EXIT PROCEED WITH M4 PASS LA-MERCY LOCATION CROSS UMDLOTI RIVER PROCEED STRAIGHT ON THE TRAFFIC CIRCLE TAKE THE SECOND EXIT PROCEED WITH M4 CROSS OHLANGA RIVER PROCEED STRAIGHT TURN RIGHT TO BRAM FISCHER ROAD JOIN DAVID WEBSTER STREET TURN LEFT TO DR YUSUF DANDOO STREET TURN RIGHT TO PRINCE EDWARD STREET TURN LEFT TO BROOK STREET AND ENTER TO VICTORIA TAXI RANK DROP OFF AND PICK UP PASSENGERS RETURN USING THE SAME ROUTE.



transport

Department:
Transport
Province of KwaZulu-Natal

GAZETTE

LGKZNG27-2023-OCT

REGION: ALL

1) Application Number: APP0157057	2) Gazette Number: LGKZNG27-2023-OCT
3) Applicant: KW GOGIE ID NO. 7304115303082 Association: SIQALOKUHLE TAXI ASSOCIATION	4) Applicant Address: P O BOX 1992 TAGAAT 4400
5) Existing Licence Holder: NOT APPLICABLE ID NO. NOT APPLICABLE	6) Existing Licence Holder Address: NOT APPLICABLE
7) Type of application: ADD AUTHORISATIONS/ROUTES	8) Operating Licence Number: LGKZN0903000216
9) Vehicle Type: MINIBUS	10) 1 X 15 (SEATED) + 0 (STANDING)
11) Region: ILEMBE	
12.1	KZPRERC2937464 - TONGAAT TO DURBAN FROM TONGAAT TAXI RANK TURN LEFT TO MARKET LANE, TURN LEFT TO GOPALL HURBANS STREET (R102) PROCEED TURN RIGHT TO WATSON HIGHWAY STREET PROCEED STRAIGHT TOWARDS N2 CROSS N2 UNDER THE BRIDGE PROCEED STRAIGHT ON THE TRAFFIC CIRCLE TAKE THE THIRD EXIT AND JOIN M4 SOUTH BOUND PROCEED STRAIGHT ON THE TRAFFIC CIRCLE TAKE THE SECOND EXIT PROCEED WITH M4 PASS LA-MERCY LOCATION CROSS UMDLOTI RIVER PROCEED STRAIGHT ON THE TRAFFIC CIRCLE TAKE THE SECOND EXIT PROCEED WITH M4 CROSS OHLANGA RIVER PROCEED STRAIGHT TURN RIGHT TO BRAM FISCHER ROAD JOIN DAVID WEBSTER STREET TURN LEFT TO DR YUSUF DANDOO STREET TURN RIGHT TO PRINCE EDWARD STREET TURN LEFT TO BROOK STREET AND ENTER TO VICTORIA TAXI RANK DROP OFF AND PICK UP PASSENGERS RETURN USING THE SAME ROUTE.



transport

Department:
Transport
Province of KwaZulu-Natal

GAZETTE

LGKZNG27-2023-OCT

REGION: ALL

1) Application Number: APP0157062	2) Gazette Number: LGKZNG27-2023-OCT
3) Applicant: BONGANI SIKHAKHANE ID NO. 7305055439083 Association: SIQALOKUHLE TAXI ASSOCIATION	4) Applicant Address: 86 BRICKFIELD ROAD OVERPORT DURBAN 4000
5) Existing Licence Holder: NOT APPLICABLE ID NO. NOT APPLICABLE	6) Existing Licence Holder Address: NOT APPLICABLE
7) Type of application: ADD AUTHORISATIONS/ROUTES	8) Operating Licence Number: LGKZN0903000144
9) Vehicle Type: MINIBUS	10) 1 X 15 (SEATED) + 0 (STANDING)
11) Region: ILEMBE	
12.1	KZPRERC2937464 - TONGAAT TO DURBAN FROM TONGAAT TAXI RANK TURN LEFT TO MARKET LANE, TURN LEFT TO GOPALL HURBANS STREET (R102) PROCEED TURN RIGHT TO WATSON HIGHWAY STREET PROCEED STRAIGHT TOWARDS N2 CROSS N2 UNDER THE BRIDGE PROCEED STRAIGHT ON THE TRAFFIC CIRCLE TAKE THE THIRD EXIT AND JOIN M4 SOUTH BOUND PROCEED STRAIGHT ON THE TRAFFIC CIRCLE TAKE THE SECOND EXIT PROCEED WITH M4 PASS LA-MERCY LOCATION CROSS UMDLOTI RIVER PROCEED STRAIGHT ON THE TRAFFIC CIRCLE TAKE THE SECOND EXIT PROCEED WITH M4 CROSS OHLANGA RIVER PROCEED STRAIGHT TURN RIGHT TO BRAM FISCHER ROAD JOIN DAVID WEBSTER STREET TURN LEFT TO DR YUSUF DANDOO STREET TURN RIGHT TO PRINCE EDWARD STREET TURN LEFT TO BROOK STREET AND ENTER TO VICTORIA TAXI RANK DROP OFF AND PICK UP PASSENGERS RETURN USING THE SAME ROUTE.



transport

Department:
Transport
Province of KwaZulu-Natal

GAZETTE

LGKZNG27-2023-OCT

REGION: ALL

1) Application Number: APP0157068	2) Gazette Number: LGKZNG27-2023-OCT
3) Applicant: NA HLONGWA ID NO. 6211035332086 Association: SIQALOKUHLE TAXI ASSOCIATION	4) Applicant Address: M894 NYALA ROAD KWAMASHU 4359
5) Existing Licence Holder: NOT APPLICABLE ID NO. NOT APPLICABLE	6) Existing Licence Holder Address: NOT APPLICABLE
7) Type of application: ADD AUTHORISATIONS/ROUTES	8) Operating Licence Number: LGKZN0903000976
9) Vehicle Type: MINIBUS	10) 1 X 15 (SEATED) + 0 (STANDING)
11) Region: ILEMBE	
12.1	KZPRERC2937464 - TONGAAT TO DURBAN FROM TONGAAT TAXI RANK TURN LEFT TO MARKET LANE, TURN LEFT TO GOPALL HURBANS STREET (R102) PROCEED TURN RIGHT TO WATSON HIGHWAY STREET PROCEED STRAIGHT TOWARDS N2 CROSS N2 UNDER THE BRIDGE PROCEED STRAIGHT ON THE TRAFFIC CIRCLE TAKE THE THIRD EXIT AND JOIN M4 SOUTH BOUND PROCEED STRAIGHT ON THE TRAFFIC CIRCLE TAKE THE SECOND EXIT PROCEED WITH M4 PASS LA-MERCY LOCATION CROSS UMDLOTI RIVER PROCEED STRAIGHT ON THE TRAFFIC CIRCLE TAKE THE SECOND EXIT PROCEED WITH M4 CROSS OHLANGA RIVER PROCEED STRAIGHT TURN RIGHT TO BRAM FISCHER ROAD JOIN DAVID WEBSTER STREET TURN LEFT TO DR YUSUF DANDOO STREET TURN RIGHT TO PRINCE EDWARD STREET TURN LEFT TO BROOK STREET AND ENTER TO VICTORIA TAXI RANK DROP OFF AND PICK UP PASSENGERS RETURN USING THE SAME ROUTE.



transport

Department:
Transport
Province of KwaZulu-Natal

GAZETTE

LGKZNG27-2023-OCT

REGION: ALL

1) Application Number: APP0157076	2) Gazette Number: LGKZNG27-2023-OCT
3) Applicant: BD NGUBANE ID NO. 5605285656089 Association: SIQALOKUHLE TAXI ASSOCIATION	4) Applicant Address: P.O BOX 657 WOODSBURG MISSION OZWATINI 3242
5) Existing Licence Holder: NOT APPLICABLE ID NO. NOT APPLICABLE	6) Existing Licence Holder Address: NOT APPLICABLE
7) Type of application: ADD AUTHORISATIONS/ROUTES	8) Operating Licence Number: LGKZN0903000852
9) Vehicle Type: MINIBUS	10) 1 X 15 (SEATED) + 0 (STANDING)
11) Region: ILEMBE	
12.1	KZPRERC2937464 - TONGAAT TO DURBAN FROM TONGAAT TAXI RANK TURN LEFT TO MARKET LANE, TURN LEFT TO GOPALL HURBANS STREET (R102) PROCEED TURN RIGHT TO WATSON HIGHWAY STREET PROCEED STRAIGHT TOWARDS N2 CROSS N2 UNDER THE BRIDGE PROCEED STRAIGHT ON THE TRAFFIC CIRCLE TAKE THE THIRD EXIT AND JOIN M4 SOUTH BOUND PROCEED STRAIGHT ON THE TRAFFIC CIRCLE TAKE THE SECOND EXIT PROCEED WITH M4 PASS LA-MERCY LOCATION CROSS UMDLOTI RIVER PROCEED STRAIGHT ON THE TRAFFIC CIRCLE TAKE THE SECOND EXIT PROCEED WITH M4 CROSS OHLANGA RIVER PROCEED STRAIGHT TURN RIGHT TO BRAM FISCHER ROAD JOIN DAVID WEBSTER STREET TURN LEFT TO DR YUSUF DANDOO STREET TURN RIGHT TO PRINCE EDWARD STREET TURN LEFT TO BROOK STREET AND ENTER TO VICTORIA TAXI RANK DROP OFF AND PICK UP PASSENGERS RETURN USING THE SAME ROUTE.



transport

Department:
Transport
Province of KwaZulu-Natal

GAZETTE

LGKZNG27-2023-OCT

REGION: ALL

1) Application Number: APP0157081	2) Gazette Number: LGKZNG27-2023-OCT
3) Applicant: SK GWALA ID NO. 7906155881080 Association: SIQALOKUHLE TAXI ASSOCIATION	4) Applicant Address: HOUSE NO 11 ZONDI STREET NEWTOWN 4399
5) Existing Licence Holder: NOT APPLICABLE ID NO. NOT APPLICABLE	6) Existing Licence Holder Address: NOT APPLICABLE
7) Type of application: ADD AUTHORISATIONS/ROUTES	8) Operating Licence Number: LGKZN0902000159
9) Vehicle Type: MIDIBUS	10) 1 X 22 (SEATED) + 0 (STANDING)
11) Region: ILEMBE	
12.1	KZPRERC2937464 - TONGAAT TO DURBAN FROM TONGAAT TAXI RANK TURN LEFT TO MARKET LANE, TURN LEFT TO GOPALL HURBANS STREET (R102) PROCEED TURN RIGHT TO WATSON HIGHWAY STREET PROCEED STRAIGHT TOWARDS N2 CROSS N2 UNDER THE BRIDGE PROCEED STRAIGHT ON THE TRAFFIC CIRCLE TAKE THE THIRD EXIT AND JOIN M4 SOUTH BOUND PROCEED STRAIGHT ON THE TRAFFIC CIRCLE TAKE THE SECOND EXIT PROCEED WITH M4 PASS LA-MERCY LOCATION CROSS UMDLOTI RIVER PROCEED STRAIGHT ON THE TRAFFIC CIRCLE TAKE THE SECOND EXIT PROCEED WITH M4 CROSS OHLANGA RIVER PROCEED STRAIGHT TURN RIGHT TO BRAM FISCHER ROAD JOIN DAVID WEBSTER STREET TURN LEFT TO DR YUSUF DANDOO STREET TURN RIGHT TO PRINCE EDWARD STREET TURN LEFT TO BROOK STREET AND ENTER TO VICTORIA TAXI RANK DROP OFF AND PICK UP PASSENGERS RETURN USING THE SAME ROUTE.



transport

Department:
Transport
Province of KwaZulu-Natal

GAZETTE

LGKZNG27-2023-OCT

REGION: ALL

1) Application Number: APP0157122	2) Gazette Number: LGKZNG27-2023-OCT
3) Applicant: SS MLAMBO ID NO. 6303285529089 Association: MBAZWANA TAXI ASSOCIATION	4) Applicant Address: P.O. BOX 207 MBAZWANA KWAZULU-NATAL 3974
5) Existing Licence Holder: NOT APPLICABLE ID NO. NOT APPLICABLE	6) Existing Licence Holder Address: NOT APPLICABLE
7) Type of application: ADD AUTHORISATIONS/ROUTES	8) Operating Licence Number: LGKZN0603000895
9) Vehicle Type: MIDIBUS	10) 1 X 22 (SEATED) + 0 (STANDING)
11) Region: UMKHANYAKUDE	
12.1	KZPRERC2851126 - MBAZWANA TO MANZIBOMVU FROM APPROVED TAXI RANK MBAZWANA INTO LEFT P748 THEN RIGHT TURN R22 ROAD THROUGH CIRCLE PROCEED STRAIGHT ALONG R22 ROAD DROP/PICK TURN LEFT L2887 DROP/PICK ALONG PASS NGWENYENI SCHOOL, MNTANENKOSI SCHOOL PROCEED DROP/PICK THEN TURN LEFT T JUNCTION TO MANZIMBOVU STORE CIRCLE AND RETURN ON THE SAME ROUTE IN REVERSE WITH PASSENGERS. MANZIBOMVU TO MBAZWANA (ALTERNATIVE ROUTE) FROM MANZIMBOVU STORE CIRCLE PROCEED STRAIGHT WITH PASSENGERS PICK/DROP ALONG TURN RIGHT R22 ROAD PICK/DROP PROCEED STRAIGHT TO MBAZWANA TAXI RANK DROP AND PICK PASSENGERS AND RETURN ON THE SAME ROUTE IN REVERSE WITH PASSENGERS.
12.2	KZPRERC2850930 - MBAZWANA TO SPHAHLINI FROM APPROVED TAXI RANK MBAZWANA INTO RIGHT P748 THEN RIGHT THROUGH THE CIRCLE ALSO P748 PROCEED STRAIGHT ALONG DROP/PICK INTO LEFT TURN L2105 PROCEED DROP/PICK PASS SPHAHLINI PRIMARY SCHOOL TO T-JUNCTION SPHAHLINI AND RETURN ON THE SAME ROUTE IN REVERSE WITH PASSENGERS.
12.3	KZPRERC2850979 - MBAZWANA TO OQONDWENI FROM APPROVED TAXI RANK MBAZWANA INTO LEFT P748 THEN TURN LEFT R22 ROAD PROCEED ALONG DROP/PICK TURN RIGHT L1379 JUST BEFORE SMANGALISO WETLANDS DROP/PICK ALONG TO OQONDWENI PRIMARY SCHOOL AND RETURN ON THE SAME ROUTE IN REVERSE.
12.4	KZPRERC2851028 - MBAZWANA TO ENQENI FROM APPROVED TAXI RANK MBAZWANA INTO LEFT P748 THEN RIGHT TURN R22 ROAD INTO THE CIRCLE LEADING TOWARD D1848 PROCEED STRAIGHT ALONG DROP/PICK PASS EMABOMVINI TARVEN TO EZINQENI AND RETURN ON THE SAME ROUTE IN REVERSE.
12.5	KZPRERC2851077 - MSELENI TO NJINJI FROM MSELENI HOSPITAL RANK D1885 INTO RIGHT TURN R22 ROAD PROCEED STRAIGHT DROP/PICK ALONG TURN LEFT L3019 STRAIGHT ALONG DROP/PICK TO NJINJI AND RETURN ON THE SAME ROUTE IN REVERSE WITH PASSENGERS.
12.6	KZPRERC2788259 - MBAZWANA TO MIDDLEBURG FROM MBAZWANA TAXI RANK TURN LEFT INTO P447 STRAIGHT AND CROSS R22 STRAIGHT JOIN P449 PROCEED PASS JOZINI MALL, THEN TURN LEFT INTO R522/58 PASS JOZINI OLD SHOPPING CENTRE, NKONKONI PROCEED AND RIGHT INTO N2 NORTH STRAIGHT UP TO PHONGOLA PASS TSHELEJUBA HOSPITAL PASS MAHAMBAB STRAIGHT UP TO THE END N2 THAN JOIN N17 PASS ERMELO TURN RIGHT INTO N11 PASS HEDRIN UP TO MIDDLEBURG TAXI RANK AND RETURN WITH PASSENGERS USING THE SAME ROUTES.
12.7	KZPRERC2788210 - MBAZWANA TO RICHARDS BAY FROM MBAZWANA TAXI RANK TURN LEFT INTO P447, TURN LEFT INTO R22 PASS HLUHLUWE TURN LEFT INTO N2 PASS MTUBATUBA, THEN TURN LEFT AND JOIN R614 TURN RIGHT INTO CENTRAL ARTERIAL AND RIGHT INTO BULLION BOULEVARD AND THAN TURN RIGHT INTO KRUGER RAND TURN LEFT INTO RICHARDS BAY TAXI RANK DROP OFF AND RETURN WITH PASSENGERS USING THE SAME ROUTES.



transport

Department:
Transport
Province of KwaZulu-Natal

GAZETTE

LGKZNG27-2023-OCT

REGION: ALL

1) Application Number: APP0157437	2) Gazette Number: LGKZNG27-2023-OCT
3) Applicant: DN SIBISI ID NO. 6501215549081 Association: SIQALOKUHLE TAXI ASSOCIATION	4) Applicant Address: HOUSE 100336 CHIBINI AREA WARD 4 4001
5) Existing Licence Holder: NOT APPLICABLE ID NO. NOT APPLICABLE	6) Existing Licence Holder Address: NOT APPLICABLE
7) Type of application: ADD AUTHORISATIONS/ROUTES	8) Operating Licence Number: LGKZN0903000493
9) Vehicle Type: MINIBUS	10) 1 X 15 (SEATED) + 0 (STANDING)
11) Region: ILEMBE	
12.1	KZPRERC2937464 - TONGAAT TO DURBAN FROM TONGAAT TAXI RANK TURN LEFT TO MARKET LANE, TURN LEFT TO GOPALL HURBANS STREET (R102) PROCEED TURN RIGHT TO WATSON HIGHWAY STREET PROCEED STRAIGHT TOWARDS N2 CROSS N2 UNDER THE BRIDGE PROCEED STRAIGHT ON THE TRAFFIC CIRCLE TAKE THE THIRD EXIT AND JOIN M4 SOUTH BOUND PROCEED STRAIGHT ON THE TRAFFIC CIRCLE TAKE THE SECOND EXIT PROCEED WITH M4 PASS LA-MERCY LOCATION CROSS UMDLOTI RIVER PROCEED STRAIGHT ON THE TRAFFIC CIRCLE TAKE THE SECOND EXIT PROCEED WITH M4 CROSS OHLANGA RIVER PROCEED STRAIGHT TURN RIGHT TO BRAM FISCHER ROAD JOIN DAVID WEBSTER STREET TURN LEFT TO DR YUSUF DANDOO STREET TURN RIGHT TO PRINCE EDWARD STREET TURN LEFT TO BROOK STREET AND ENTER TO VICTORIA TAXI RANK DROP OFF AND PICK UP PASSENGERS RETURN USING THE SAME ROUTE.



transport

Department:
Transport
Province of KwaZulu-Natal

GAZETTE

LGKZNG27-2023-OCT

REGION: ALL

1) Application Number: APP0157687	2) Gazette Number: LGKZNG27-2023-OCT
3) Applicant: Z NDLOVU ID NO. 6904075767084 Association: SIQALOKUHLE TAXI ASSOCIATION	4) Applicant Address: C891 UMNINI ROAD KWAMASHU 4359
5) Existing Licence Holder: NOT APPLICABLE ID NO. NOT APPLICABLE	6) Existing Licence Holder Address: NOT APPLICABLE
7) Type of application: ADD AUTHORISATIONS/ROUTES	8) Operating Licence Number: LGKZN0903000819
9) Vehicle Type: MINIBUS	10) 1 X 15 (SEATED) + 0 (STANDING)
11) Region: ILEMBE	
12.1	KZPRERC2937464 - TONGAAT TO DURBAN FROM TONGAAT TAXI RANK TURN LEFT TO MARKET LANE, TURN LEFT TO GOPALL HURBANS STREET (R102) PROCEED TURN RIGHT TO WATSON HIGHWAY STREET PROCEED STRAIGHT TOWARDS N2 CROSS N2 UNDER THE BRIDGE PROCEED STRAIGHT ON THE TRAFFIC CIRCLE TAKE THE THIRD EXIT AND JOIN M4 SOUTH BOUND PROCEED STRAIGHT ON THE TRAFFIC CIRCLE TAKE THE SECOND EXIT PROCEED WITH M4 PASS LA-MERCY LOCATION CROSS UMDLOTI RIVER PROCEED STRAIGHT ON THE TRAFFIC CIRCLE TAKE THE SECOND EXIT PROCEED WITH M4 CROSS OHLANGA RIVER PROCEED STRAIGHT TURN RIGHT TO BRAM FISCHER ROAD JOIN DAVID WEBSTER STREET TURN LEFT TO DR YUSUF DANDOO STREET TURN RIGHT TO PRINCE EDWARD STREET TURN LEFT TO BROOK STREET AND ENTER TO VICTORIA TAXI RANK DROP OFF AND PICK UP PASSENGERS RETURN USING THE SAME ROUTE.



transport

Department:
Transport
Province of KwaZulu-Natal

GAZETTE

LGKZNG27-2023-OCT

REGION: ALL

1) Application Number: APP0157689	2) Gazette Number: LGKZNG27-2023-OCT
3) Applicant: RQ THUSI ID NO. 7106045747084 Association: SIQALOKUHLE TAXI ASSOCIATION	4) Applicant Address: PO BOX 2278 TONGAAT 4400
5) Existing Licence Holder: NOT APPLICABLE ID NO. NOT APPLICABLE	6) Existing Licence Holder Address: NOT APPLICABLE
7) Type of application: ADD AUTHORISATIONS/ROUTES	8) Operating Licence Number: LGKZN0903000311
9) Vehicle Type: MINIBUS	10) 1 X 15 (SEATED) + 0 (STANDING)
11) Region: ILEMBE	
12.1	KZPRERC2937464 - TONGAAT TO DURBAN FROM TONGAAT TAXI RANK TURN LEFT TO MARKET LANE, TURN LEFT TO GOPALL HURBANS STREET (R102) PROCEED TURN RIGHT TO WATSON HIGHWAY STREET PROCEED STRAIGHT TOWARDS N2 CROSS N2 UNDER THE BRIDGE PROCEED STRAIGHT ON THE TRAFFIC CIRCLE TAKE THE THIRD EXIT AND JOIN M4 SOUTH BOUND PROCEED STRAIGHT ON THE TRAFFIC CIRCLE TAKE THE SECOND EXIT PROCEED WITH M4 PASS LA-MERCY LOCATION CROSS UMDLOTI RIVER PROCEED STRAIGHT ON THE TRAFFIC CIRCLE TAKE THE SECOND EXIT PROCEED WITH M4 CROSS OHLANGA RIVER PROCEED STRAIGHT TURN RIGHT TO BRAM FISCHER ROAD JOIN DAVID WEBSTER STREET TURN LEFT TO DR YUSUF DANDOO STREET TURN RIGHT TO PRINCE EDWARD STREET TURN LEFT TO BROOK STREET AND ENTER TO VICTORIA TAXI RANK DROP OFF AND PICK UP PASSENGERS RETURN USING THE SAME ROUTE.



transport

Department:
Transport
Province of KwaZulu-Natal

GAZETTE

LGKZNG27-2023-OCT

REGION: ALL

1) Application Number: APP0157692	2) Gazette Number: LGKZNG27-2023-OCT
3) Applicant: NT QWABE ID NO. 5903290836089 Association: SIQALOKUHLE TAXI ASSOCIATION	4) Applicant Address: PO BOX 567 TONGAAT 4400
5) Existing Licence Holder: NOT APPLICABLE ID NO. NOT APPLICABLE	6) Existing Licence Holder Address: NOT APPLICABLE
7) Type of application: ADD AUTHORISATIONS/ROUTES	8) Operating Licence Number: LGKZN0903000565
9) Vehicle Type: MINIBUS	10) 1 X 15 (SEATED) + 0 (STANDING)
11) Region: ILEMBE	
12.1	KZPRERC2937464 - TONGAAT TO DURBAN FROM TONGAAT TAXI RANK TURN LEFT TO MARKET LANE, TURN LEFT TO GOPALL HURBANS STREET (R102) PROCEED TURN RIGHT TO WATSON HIGHWAY STREET PROCEED STRAIGHT TOWARDS N2 CROSS N2 UNDER THE BRIDGE PROCEED STRAIGHT ON THE TRAFFIC CIRCLE TAKE THE THIRD EXIT AND JOIN M4 SOUTH BOUND PROCEED STRAIGHT ON THE TRAFFIC CIRCLE TAKE THE SECOND EXIT PROCEED WITH M4 PASS LA-MERCY LOCATION CROSS UMDLOTI RIVER PROCEED STRAIGHT ON THE TRAFFIC CIRCLE TAKE THE SECOND EXIT PROCEED WITH M4 CROSS OHLANGA RIVER PROCEED STRAIGHT TURN RIGHT TO BRAM FISCHER ROAD JOIN DAVID WEBSTER STREET TURN LEFT TO DR YUSUF DANDOO STREET TURN RIGHT TO PRINCE EDWARD STREET TURN LEFT TO BROOK STREET AND ENTER TO VICTORIA TAXI RANK DROP OFF AND PICK UP PASSENGERS RETURN USING THE SAME ROUTE.



transport

Department:
Transport
Province of KwaZulu-Natal

GAZETTE

LGKZNG27-2023-OCT

REGION: ALL

1) Application Number: APP0157695	2) Gazette Number: LGKZNG27-2023-OCT
3) Applicant: NA THABETHE ID NO. 7003150454087 Association: SIQALOKUHLE TAXI ASSOCIATION	4) Applicant Address: 15 THAMES STREET DURBAN NORTH 4001
5) Existing Licence Holder: NOT APPLICABLE ID NO. NOT APPLICABLE	6) Existing Licence Holder Address: NOT APPLICABLE
7) Type of application: ADD AUTHORISATIONS/ROUTES	8) Operating Licence Number: LGKZN0903000869
9) Vehicle Type: MINIBUS	10) 1 X 15 (SEATED) + 0 (STANDING)
11) Region: ILEMBE	
12.1	KZPRERC2937464 - TONGAAT TO DURBAN FROM TONGAAT TAXI RANK TURN LEFT TO MARKET LANE, TURN LEFT TO GOPALL HURBANS STREET (R102) PROCEED TURN RIGHT TO WATSON HIGHWAY STREET PROCEED STRAIGHT TOWARDS N2 CROSS N2 UNDER THE BRIDGE PROCEED STRAIGHT ON THE TRAFFIC CIRCLE TAKE THE THIRD EXIT AND JOIN M4 SOUTH BOUND PROCEED STRAIGHT ON THE TRAFFIC CIRCLE TAKE THE SECOND EXIT PROCEED WITH M4 PASS LA-MERCY LOCATION CROSS UMDLOTI RIVER PROCEED STRAIGHT ON THE TRAFFIC CIRCLE TAKE THE SECOND EXIT PROCEED WITH M4 CROSS OHLANGA RIVER PROCEED STRAIGHT TURN RIGHT TO BRAM FISCHER ROAD JOIN DAVID WEBSTER STREET TURN LEFT TO DR YUSUF DANDOO STREET TURN RIGHT TO PRINCE EDWARD STREET TURN LEFT TO BROOK STREET AND ENTER TO VICTORIA TAXI RANK DROP OFF AND PICK UP PASSENGERS RETURN USING THE SAME ROUTE.



transport

Department:
Transport
Province of KwaZulu-Natal

GAZETTE

LGKZNG27-2023-OCT

REGION: ALL

1) Application Number: APP0157696	2) Gazette Number: LGKZNG27-2023-OCT
3) Applicant: BB BUTHELEZI ID NO. 6801200785082 Association: SIQALOKUHLE TAXI ASSOCIATION	4) Applicant Address: 46 MAIN AVENUE MAIDSTONE TONGAAT 4399
5) Existing Licence Holder: NOT APPLICABLE ID NO. NOT APPLICABLE	6) Existing Licence Holder Address: NOT APPLICABLE
7) Type of application: ADD AUTHORISATIONS/ROUTES	8) Operating Licence Number: LGKZN0903001000
9) Vehicle Type: MINIBUS	10) 1 X 15 (SEATED) + 0 (STANDING)
11) Region: ILEMBE	
12.1	KZPRERC2937464 - TONGAAT TO DURBAN FROM TONGAAT TAXI RANK TURN LEFT TO MARKET LANE, TURN LEFT TO GOPALL HURBANS STREET (R102) PROCEED TURN RIGHT TO WATSON HIGHWAY STREET PROCEED STRAIGHT TOWARDS N2 CROSS N2 UNDER THE BRIDGE PROCEED STRAIGHT ON THE TRAFFIC CIRCLE TAKE THE THIRD EXIT AND JOIN M4 SOUTH BOUND PROCEED STRAIGHT ON THE TRAFFIC CIRCLE TAKE THE SECOND EXIT PROCEED WITH M4 PASS LA-MERCY LOCATION CROSS UMDLOTI RIVER PROCEED STRAIGHT ON THE TRAFFIC CIRCLE TAKE THE SECOND EXIT PROCEED WITH M4 CROSS OHLANGA RIVER PROCEED STRAIGHT TURN RIGHT TO BRAM FISCHER ROAD JOIN DAVID WEBSTER STREET TURN LEFT TO DR YUSUF DANDOO STREET TURN RIGHT TO PRINCE EDWARD STREET TURN LEFT TO BROOK STREET AND ENTER TO VICTORIA TAXI RANK DROP OFF AND PICK UP PASSENGERS RETURN USING THE SAME ROUTE.



transport

Department:
Transport
Province of KwaZulu-Natal

GAZETTE

LGKZNG27-2023-OCT

REGION: ALL

1) Application Number: APP0159745	2) Gazette Number: LGKZNG27-2023-OCT
3) Applicant: D THOOLSIRAM ID NO. 6709025203084 Association: CHATSWORTH MINIBUS ASSOCIATION	4) Applicant Address: 24 27TH AVENUE UMHLATUZANA 4054
5) Existing Licence Holder: NOT APPLICABLE ID NO. NOT APPLICABLE	6) Existing Licence Holder Address: NOT APPLICABLE
7) Type of application: NEW OPERATING LICENCE	8) Operating Licence Number: LGKZN1203001202
9) Vehicle Type: MINIBUS TAXI	10) 1 X 9-16 (SEATED) + 0 (STANDING)
11) Region: NINGIZMU 2	
12.1	22064X21004R00050283 - CHATSWORTH TO DURBAN METRO FROM PRIVATE RANKING FACILITIES : CHECKERS CENTRE IN JOYHURST STREET TO SHALLCROSS RIDGE CENTRE IN LINK ROAD, TURN RIGHT INTO JOYHURST STREET, TURN RIGHT INTO CHATSWORTH CIRCLE, LEFT INTO CROFTDENE DRIVE, RIGHT INTO MONTDENE DRIVE, LEFT INTO ROAD 702, LEFT INTO ROAD 701, RIGHT INTO ROAD 751, RIGHT INTO MOORTON DRIVE, LEFT INTO ARENA PARK DRIVE, DIRECT TO MOORCROSS DRIVE, RIGHT INTO CROSSMOOR DRIVE, LEFT INTO MOORCROSS DRIVE, RIGHT INTO KLAARWATER ROAD, RIGHT INTO LINK ROAD, UP UNTIL SHALLCROSS RIDGE CENTRE AND RETURN ALONG THE SAME ROUTE TO CHECKERS CENTRE IN JOYHURST STREET.
12.2	22064X21004R00050287 - CHECKERS CENTRE IN JOYHURST STREET IN CHATSWORTH, TO DURBAN: FROM CHECKERS CENTRE IN JOYHURST STREET, CHATSWORTH, RIGHT INTO MAIN STREET, LEFT INTO CHATSDENE STREET, RIGHT INTO FLORENCE NIGHTINGALE DRIVE, LEFT INTO HIGGINSON HIGHWAY, RIGHT INTO CROSSMOOR DRIVE, LEFT INTO MOORCROSS DRIVE, LEFT INTO ROAD 1124 UP UNTIL THE CORNER WITH KLAARWATER DRIVE, AND RETURN ALONG ROAD 1124, LEFT INTO MOORCROSS DRIVE, INTO ARENA PARK DRIVE, RIGHT INTO MOORTON DRIVE, LEFT INTO ROAD 751, LEFT INTO ROAD 701, RIGHT INTO 702, RIGHT INTO ROAD 502, LEFT INTO ROAD 501, RIGHT INTO ARENA PARK DRIVE, LEFT INTO CHATSWORTH CIRCLE, RIGHT INTO MAIN STREET, INTO ROAD 301, RIGHT INTO WOODHURST DRIVE, INTO COLLIER AVENUE, RIGHT INTO CHATSWORTH MAIN ROAD, INTO PELICAN DRIVE, LEFT INTO HAVENSIDE DRIVE, RIGHT INTO IMPALA DRIVE, RIGHT INTO HIGGINSON HIGHWAY, INTO GRIMBYS ROAD, LEFT INTO SOUTH COAST ROAD, RIGHT INTO SOUTHERN FREEWAY, LEFT INTO MOORE ROAD, RIGHT INTO WARWICK AVENUE, RIGHT INTO ALICE STREET, RIGHT INTO SOLDIERS WAY, RIGHT INTO PINE STREET RANK NO. 84 OR ALTERNATIVELY INTO ALBERT STREET, THEN LEFT INTO PRINCE EDWARD STREET INTO RANK 116 AND RETURN ALONG PRINCE ALFRED, INTO SMITH STREET, INTO SOUTHERN FREEWAY AND RETURN ALONG THE FORWARD ROUTE IN REVERSE.
12.3	22064X22064X00050284 - CHATSWORTH TOWN CENTRE TO CHATSWORTH RIGHT BHAKTIVEDANTA SWAMI CIRCLE, RIGHT INTO MAIN STREET, DIRECT INTO FLORENCE NIGHTINGALE DRIVE, LEFT INTO SUNSET AVENUE, LEFT INTO ERICA AVENUE, RIGHT INTO SYRINGA AVENUE, LEFT INTO WOODHURST DRIVE, RIGHT INTO COLLIER AVENUE, LEFT INTO CHATSWORTH MAIN ROAD, AND PROCEED TO LOTUS GARAGE AND RETURN ALONG THE FORWARD ROUTE IN REVERSE TO CHECKERS CENTRE IN JOYHURST STREET.
12.4	22064X22064X00050285 - CHATSWORTH TO CHATSWORTH. RIGHT INTO JOYHURST STREET, RIGHT INTO CHATSWORTH CIRCLE, LEFT INTO CROFTDENE DRIVE, RIGHT INTO SILVERGLEN DRIVE, DIRECT INTO BULL-BULL DRIVE, LEFT INTO HAVENSIDE DRIVE, LEFT INTO SUMMERFIELD ROAD, LEFT INTO PELICAN DRIVE, LEFT INTO SILVERGLEN DRIVE, AND PROCEED INTO SILVERGLEN SHOPPING MALL AND RETURN ALONG THE FORWARD ROUTE IN REVERSE TO CHECKERS IN JOYHURST STREET.
12.5	22064X21004R00050286 - CHECKERS CENTRE IN JOYHURST STREET IN CHATSWORTH, TO DURBAN: FROM CHECKERS CENTRE IN JOYHURST STREET, CHATSWORTH, RIGHT INTO MAIN STREET, LEFT INTO CHATSDENE STREET, RIGHT INTO FLORENCE NIGHTINGALE DRIVE, LEFT INTO HIGGINSON HIGHWAY, RIGHT INTO CROSSMOOR DRIVE, LEFT INTO MOORCROSS DRIVE, LEFT INTO ROAD 1124 UP UNTIL THE CORNER WITH KLAARWATER DRIVE, AND RETURN ALONG ROAD 1124, LEFT INTO MOORCROSS DRIVE, INTO ARENA PARK DRIVE, RIGHT INTO MOORTON DRIVE, LEFT INTO ROAD 751, LEFT INTO ROAD 701, RIGHT INTO 702, RIGHT INTO ROAD 502, LEFT INTO ROAD 501, RIGHT INTO ARENA PARK DRIVE, LEFT INTO CHATSWORTH CIRCLE, RIGHT INTO MAIN STREET, INTO ROAD 301, RIGHT INTO WOODHURST DRIVE, INTO COLLIER AVENUE, RIGHT INTO CHATSWORTH MAIN ROAD, INTO PELICAN DRIVE, LEFT INTO HAVENSIDE DRIVE, RIGHT INTO IMPALA DRIVE, RIGHT INTO HIGGINSON HIGHWAY, INTO GRIMBYS ROAD, LEFT INTO SOUTH COAST ROAD, RIGHT INTO SOUTHERN FREEWAY, LEFT INTO MOORE ROAD, RIGHT INTO WARWICK AVENUE, RIGHT INTO ALICE STREET, RIGHT INTO SOLDIERS WAY, RIGHT INTO PINE STREET RANK NO. 84 OR ALTERNATIVELY INTO ALBERT STREET, THEN LEFT INTO PRINCE EDWARD STREET INTO RANK 116 AND RETURN ALONG PRINCE ALFRED, INTO SMITH STREET, INTO SOUTHERN FREEWAY AND RETURN ALONG THE FORWARD ROUTE IN REVERSE.
12.6	22064X22064X00050290 - CHATSWORTH CIRCLE TO CHATSWORTH RIDGE CENTRE. FROM RANK NO. 80 AT R. K. KHANS HOSPITAL IN CHATSWORTH CIRCLE TO CHATSWORTH RIDGE CENTRE IN LINK ROAD, LEFT INTO CHATSWORTH CIRCLE, LEFT INTO CROFTDENE DRIVE, RIGHT INTO MONTDENE DRIVE, LEFT INTO ROAD 702, LEFT INTO ROAD 701, RIGHT INTO ROAD 751, RIGHT INTO MOORTON DRIVE, LEFT INTO ARENA PARK DRIVE, DIRECT INTO MOORCROSS DRIVE, RIGHT INTO CROSSMOOR DRIVE, LEFT INTO MOORCROSS DRIVE, RIGHT INTO KLAARWATER ROAD, RIGHT INTO LINK ROAD, PROCEED TO CHATSWORTH RIDGE CENTRE AND RETURN ALONG THE FORWARD ROUTE IN REVERSE TO R. K. KHANS HOSPITAL IN CHATSWORTH CIRCLE.
12.7	22064S22064S00050291 - MONTFORD TO MONTFORD FROM RANK NO. 113 AT MONTFORD SHOPPING COMPLEX TO SEVEN TANKS, LEFT INTO ROAD 701, RIGHT INTO ROAD 702, RIGHT INTO ROAD 704, RIGHT INTO NATURE RESERVE ROAD, PROCEED TO SEVEN TANKS AND RETURN ALONG THE FORWARD ROUTE IN REVERSE TO RANK NO. 113 AT MONTFORD SHOPPING COMPLEX.
12.8	22064X2202J000050289 - 6. CHATSWORTH TO MOBENI HEIGHTS FROM RANK NO 80 AT R. K. KHANS HOSPITAL IN CHATSWORTH CIRCLE TO MOBENI HEIGHTS SHOPPING CENTRE IN IMPALA DRIVE, RIGHT INTO CHATSWORTH CIRCLE, RIGHT INTO FLORENCE NIGHTINGALE DRIVE, RIGHT INTO WESTCLIFF DRIVE, DIRECT INTO PELICAN DRIVE, RIGHT INTO HAVENSIDE DRIVE, RIGHT INTO IMPALA DRIVE, INTO MOBENI HEIGHTS SHOPPING CENTRE AND RETURN ALONG THE FORWARD ROUTE IN REVERSE TO R. K. KHAN HOSPITAL IN CHATSWORTH CIRCLE.



transport

Department:
Transport
Province of KwaZulu-Natal

GAZETTE

LGKZNG27-2023-OCT

REGION: ALL

1) Application Number: APP0159910	2) Gazette Number: LGKZNG27-2023-OCT
3) Applicant: MA NZIMANDE ID NO. 5507185219085 Association: MPUMALANGA AND DISTRICT TAXI ASSOCIATION	4) Applicant Address: C 47 NYANDA RD MPUMALANGA T/SHIP 3700
5) Existing Licence Holder: NOT APPLICABLE ID NO. NOT APPLICABLE	6) Existing Licence Holder Address: NOT APPLICABLE
7) Type of application: NEW OPERATING LICENCE	8) Operating Licence Number: NOTAVAILABLE
9) Vehicle Type: MINIBUS	10) 1 X 15 (SEATED) + 0 (STANDING)
11) Region: DURBAN WEST	
12.1	MPUMALANGA TAXI RANK TO EMALANGENI FROM MPUMALANGA TAXI RANK (KWAMCOYI) TO 3001 STREET PICK UP PASSENGERS, RIGHT TO MEYIWA ROAD, PICK UP PASSENGERS, LEFT TO SHEZI STREET, PICK UP PASSENGERS, RIGHT TO MEYIWA STREET, LEFT TO SHEZI MAIN ROAD, PICK AND DROP PASSENGERS, RIGHT TO 74085IGHT TO P385. PICK AN DROP, RIGHT TO BUCK MAN BOULEVARD, PICK AND DROP, RIGHT TO LUBEX ROAD, PICK AND DROP, RIGHT TO SIBISI ROAD, PICK AND DROP, SIBISI BECOMES MEYIWA ROAD, PICK AND DROP INTO MPUMALANGA TAXI RANK(KWAMCOYI).
12.2	MPUMALANGA TAXI RANK TO HILLCREST FROM MPUMALANGA TAXI RANK (KWAMCOYI), TO 3001 STREET, PICK AND DROP, PASSENGERS, RIGHT TO MEYIWA ROAD, PICK UP PASSENGERS, RIGHT TO MEYIWA ROAD, PICK AND DROP PASSENGERS, LEFT TO SHEZI STREET, PICK AND DROP PASSENGERS, RIGHT TO MEYIWA STREET, PICK AND DROP PASSENGERS, LEFT TO SHEZI STREET, PICK AND DROP PASSENGERS, RIGHT TO 74085 STREET, PICK AND DROP PASSENGERS, RIGHT TO P385, PICK UP PASSENGERS, JOIN N3 (NO PICKING UP OF PASSENGERS), LEFT TO M13, OFF-RAMP AND TURN LEFT KASSIER ROAD ROAD(M46), RIGHT TO OLD MAIN ROAD, DROP OFF PASSENGERS ON OLD MAIN ROAD, LEFT TO INANDA ROAD, DROP OFF PASSENGERS, TURN RIGHT TO HILLCREST TAXI RANK AND RETURN ON THE SAME ROUTE.
12.3	MPUMALANGA TAXI RANK TO MLABA VILLAGE FROM MPUMALANGA TAXI RANK (KWAMCOYI), TO 3001 STREET, PICK UP PASSENGERS, RIGHT TO MEYIWA ROAD, PICK UP TO SHEZI STREET, PICK UP PASSENGERS, RIGHT TO 74095 STREET, PICK AND DROP PASSENGERS, CROSS P385 HEADING MLABA VILLAGE MAIN ROAD, PICK AND DROP PASSENGERS, RETURN BACK AT SIZENZUZO PRIMARY SCHOOL TO MPUMALANGA TAXI RANK ON THE SAME ROUTE TO MPUMALANGA TAXI RANK (KWAMCOYI).
12.4	22065K2206LS00052048 - MPUMALANGA TAXI RANK TO DURBAN. FROM MPUMALANGA TAXI RANK ON MEYIWA MAIN ROAD, TURN LEFT 2011 STREET, TURN RIGHT 74095 STREET, TURN RIGHT P385, TURN RIGHT N3, PASS MARRIANHILL TOLL PLAZA, OR N3, LEFT M13, LEFT OLD MAIN ROAD PINETOWN, RIGHT STAPLETON ROAD, LEFT M13, LEFT N3, TURN LEFT INTO BEREA ROAD NORTH, RIGHT INTO BEREA ROAD, INTO WEST STREET, LEFT TURN RUSSELL STREET AND RANK AT THE INTERSECTION OF RUSSELL STREET AND PINE STREET. ALTERNATIVE ROUTE. FROM BEREA ROAD NORTH, INTO OLD DUTCH ROAD, INTO ALICE STREET, TURN RIGHT INTO GREY STREET, BECOMING BROAD STREET, RIGHT TURN SMITH STREET, RIGHT TURN RUSSELL STREET AND PROCEED TO RANK AS ABOVE, RETURN TRIP – FROM RANK AT THE INTERSECTION OF PINE STREET, LEFT TURN INTO N3, FROM THE N3 DRIVE BACKWARDS ON THE SAME ROUTE AS THE FORWARD TRIP.
12.5	22065K2206R400052047 - MPUMALANGA TO WESTMEAD. FROM MPUMALANGA TAXI RANK ON MEYIWA MAIN ROAD, TURN LEFT 2011 STREET, TURN RIGHT 74095 STREET, TURN RIGHT P385, TURN RIGHT N3, PASS MARRIANHILL TOLL PLAZA, LEFT RICHMOND ROAD, LEFT WESTMEAD ROAD, LEFT ALEXANDER ROAD, RIGHT TRAFFORD ROAD, LEFT RICHMOND ROAD, LEFT SWANFIELD ROAD, LEFT INTO TAXI HOLDING ON COMMERCIAL ROAD AND RETURN BACK ON THE SAME ROUTE TO ALL UNITS WITHIN MPUMALANGA
12.6	22065P22065F10052033 - MPUMALANGA – CAMPERDOWN. INBOUND: FROM MPUMALANGA. ROUTE: P385, N3, P418, CHURCH STREET, VR PLANK SQUARE TO CAMPERDOWN TAXI RANK – ADJACENT TO CAMPERDOWN STATION (KPC 0021). OUTBOUND: FROM CAMPERDOWN TAXI RANK – ADJACENT TO CAMPERDOWN STATION (KPC0021) ROUTE: VR PLANK SQUARE, SHEPSTONE, BISHOP, P418, N3, P385 TO MPUMALANGA.
12.7	22065P22065P00052035 - MPUMALANGA TAXI RANK TO UMLAAS ROAD. INBOUND: FROM MPUMALANGA TAXI RANK, TURN RIGHT TO MEYIWA MAIN ROAD, TURN LEFT 2011 STREET, TURN RIGHT 74095 STREET, TURN LEFT P385, TURN LEFT R603. ROUTE: GEORGEDALE, CATO RIDGE, CAMPERDOWN DESTINATION UMLAAS ROAD. OUTBOUND: FROM UMLAAS ROAD, R603, N3, MPUMALANGA / INCHANGA / CATO RIDGE OFF-RAMP – JOIN R103, TURN RIGHT GEORGEDALE ROAD, MEYIWA MAIN ROAD. ROUTE: CAMPERDOWN, CATO RIDGE, GEORGEDALE DESTINATION MPUMALANGA TOWNSHIP (ALL SECTIONS INCLUDING EMALANGENI).
12.8	22065P22065P00052043 - MPUMALANGA TO HAMMERSDALE FROM (ORIGIN): MPUMALANGA TAXI RANK ON MEYIWA MAIN ROAD, TURN LEFT 2011 STREET, TURN RIGHT 74095 STREET, TURN RIGHT P385, RIGHT TURN KELLY ROAD, TURN LEFT ANDERSON ROAD ELANGENI INDUSTRIES AND RETURN BACK ON THE SAME ROUTE TO ALL UNITS WITHIN MPUMALANGA (INCLUDING EMALANGENI)
12.9	22065P22065Q00052034 - MPUMALANGA TAXI RANK TO CATO RIDGE AND ABBATOIR. FROM MPUMALANGA TAXI RANK – MEYIWA MAIN ROAD, TURN LEFT 2011 STREET, TURN RIGHT 74095 STREET, TURN LEFT P385 BECOMING R103/P1-3, TURN LEFT P423 / EDDY HAGAN, DRIVE INTO CATO RIDGE ABBATOIR TAXI RANK AND RETURN BACK ON THE SAME ROUTE.



transport

Department:
Transport
Province of KwaZulu-Natal

GAZETTE

LGKZNG27-2023-OCT

REGION: ALL

12.10	<p>22065P22068T10052032 - MPUMALANGA - PIETERMARITZBURG (VIA CHURCH STREET).</p> <p>INBOUND: FROM MPUMALANGA, P385, N3, N3/P338 (UMLAAS ROAD) INTERCHANGE, N3, MARKET ROAD INTERCHANGE, N3, BHAMBATHA (GREYTOWN), CHURCH, MASUKWANA (EAST), BOOM STREET TO BOOM / RETIEF TAXI TERMINAL (KPC0013).</p> <p>OUTBOUND: FROM BOOM / TAXI TERMINAL (KPC0013), BOOM STREET, MASUKWANA STREET (EAST), ECHO ROAD, ORTHMANN, N3, N3/P338 (UMLAAS ROAD), INTERCHANGE, N3, P385.</p> <p>ALTERNATIVE – INBOUND</p> <p>(A) P385, N3, P418, CHURCH STREET, VR PLANK SQUARE (CAMPERDOWN TAXI RANK KPX0021, VR PLANK SQUARE, SHEPSTONE, BISHOP, P418, N3 / P338 (UMLAAS ROAD) INTERCHANGE, N3, MARKET ROAD INTERCHANGE, N3, BHAMBATHA (GREYTOWN), CHURCH STREET, MASUKWANA (EAST), BOOM.</p> <p>(B) P385, N3, P418, CHURCH STREET, VR PLANK SQUARE (CAMPERDOWN TAXI RANK KPX 0021), VR PLANK SQUARE, SHEPSTONE, BISHOP, P418, N3 / P338 (UMLAAS ROAD), INTERCHANGE, N3, MARKET ROAD INTERCHANGE, N3, ARMITAGE, CHATTERTON, BOSHOF, BOOM STREET, RETIEF STREET, PIETERMARITZ STREET, PINE STREET, BOOM STREET.</p> <p>ALTERNATIVE – OUTBOUND,</p> <p>(A) BOOM STREET, MASUKWANA (EAST), ECHO, ORTHMANN, N3, N3 / P338 (UMLAAS ROAD) INTERCHANGE, P418, CHURCH STREET, VR PLANK SQUARE, SHEPSTONE, BISHOP, P418, N3, P385.</p> <p>RESTRICTIONS: ALONG MARKET ROAD, OFF-RAMP TO MARKET ROAD, ON-RAMP, ONLY OFFLOADING OF PASSENGERS IS PERMITTED. THE LOADING OF PASSENGERS ALONG THIS SECTION OF THE ROUTE IS NOT PERMITTED.</p>
12.11	<p>22065P22068RK00052046 - MPUMALANGA TAXI RANK TO PINETOWN.</p> <p>8. FROM MPUMALANGA TAXI RANK ON MEYIWA MAIN ROAD, TURN LEFT 2011 STREET, TURN RIGHT 74095 STREET, TURN RIGHT P385, TURN RIGHT N3, LEFT M13, PASS EVERTON, MAYTIME STORES, KLOOF, LEFT TURN OLD MAIN ROAD, RIGHT ANDERSON ROAD, LEFT TURN STANFIELD LANE, RIGHT INTO HILL STREET BUS RANK AND RETURN BACK ON THE SAME ROUTE TO ALL UNITS WITHIN MPUMALANGA.</p>



transport

Department:
Transport
Province of KwaZulu-Natal

GAZETTE

LGKZNG27-2023-OCT

REGION: ALL

1) Application Number: APP0160017	2) Gazette Number: LGKZNG27-2023-OCT
3) Applicant: BI MADONSELA ID NO. 7501025462086 Association: NGWELEZANE TAXI ASSOCIATION	4) Applicant Address: P O BOX 78208 EMPANGENI 3880
5) Existing Licence Holder: NOT APPLICABLE ID NO. NOT APPLICABLE	6) Existing Licence Holder Address: NOT APPLICABLE
7) Type of application: NEW OPERATING LICENCE	8) Operating Licence Number: LGKZN0703000197
9) Vehicle Type: MINIBUS	10) 1 X 15 (SEATED) + 0 (STANDING)
11) Region: KING CETSHTWAYO	
12.1	2207XF2207W300052136 - NGWELEZANE TO RICHARDSBAY FROM NGWELEZANE INTO NGWELEZANE ROAD LEFT INTO TANNER AND RIGHT INTO MAIN ROAD R34 (JOHN ROSS HIGHWAY) TURN LEFT INTO GELEIRGANG AND TURN INTO ALLUMINA ALLE TO CHACKLINE TURN RIGHT INTO GUIDEN GRACHT TURN LEFT INTO BULLION BOULAVARD TURN LEFT OR RIGHT INTO CBD AND RETURN PROCEED TO JOHN ROSS HIGHWAY BY KRUGER RAND AND TURN RIGHT INTO R34 (MTUBA ROAD) TURN RIGHT ALKAN STRAND (BEACHES) AND RETURN.
12.2	2207XF2207XE00057777 - NGWELEZANE TO NDABAYAKHE FROM NGWELEZANE INTO NGWELEZANE ROAD TURN RIGHT INTO (OLD N2) R102 TURN RIGHT INTO D1557 AND RETURN OR PROCEED TO NGWELEZANE HOSPITAL.
12.3	2207XF2207XF00057778 - NGWELEZANE TO NQUTSHINI FROM NGWELEZANE INTO NGWELEZANE INTO THANDUYISE DRIVE OR MANGOSUTHU HIGHWAY TURN LEFT INTO D1557 AND RETURN (IF MANGOSUTHU HIGHWAY TURN RIGHT).
12.4	2207XF2207UI00057779 - NGWELEZANE TO MATSHANA FROM NGWELEZANE INTO AMANGWE HIGHWAY PROCEED TO D880 AND RETURN OR TURN LEFT INTO MADLEBE ROAD AND RETURN.
12.5	2207XF2207XJ00181460 - NGWELEZANE TO EMPANGENI AND EMPANGENI RAIL. FROM APPROVED TAXI RANK IN NGWELEZANE BY NGWELEZANE ROAD PICK UP AND DROP OF LEFT INTO INKANYAMBA DRIVE AT UMLATHUZE VILLAGE PICK AND DROP LEFT INTO INQE AVENUE PICK AND DROP LEFT INTO INKANYAMBA DRIVE TURN RIGHT INTO MR166 WESTERN BYPASS PICK AND DROP TURN RIGHT INTO R34 ESHOWE ROAD TURN LEFT INTO MAXWELL STREET DROP OFF TURN RIGHT INTO R34 ESHOWE ROAD TURN LEFT INTO WEIGHTMAN AVENUE PICK AND DROP TURN LEFT INTO APOLO AVE PICK AND DROP TO PRESIDENT SWART AND RETURN.
12.6	2207XF2207XJ00181463 - ALTERNATIVE. FROM NGWELEZANE ROAD LEFT INTO INKANYAMBA DRIVE PICK AND DROP LEFT INTO INQE AVENUE AT UMLATHUZE VILLAGE PICK AND DROP TURN RIGHT INTO INKANYAMBA DRIVE PICK AND DRIVE TURN LEFT INTO NGWELEZANE ROAD PICK AND DROP TURN LEFT INTO TANNER ROAD TURN RIGHT INTO APPROVED TAXI RANK AND RETURN.
12.7	2207XF2207XJ00181464 - NGWELEZANE TO EMPANGENI AND EMPANGENI RAIL ALTERNATIVE FROM NGWELEZANE ROAD TURN LEFT INTO DUNNFORD ROAD PICK AND DROP TURN LEFT INTO PRESIDENT SWART PICK UP AND DROP TURN RIGHT INTO WEIGHTMAN AVENUE TURN RIGHT INTO OXLAND STRAIGHT TO MAXWELL STREET PICK AND DROP TURN LEFT INTO LOT 63 DROP OFF AND RETURN.
12.8	2207XF2207XJ00181465 - NGWELEZANE TO EMPANGENI AND EMPANGENI RAIL ALTERNATIVE. FROM DUNNFORD ROAD TURN RIGHT INTO PRESIDENT SWART PICK AND DROP TURN LEFT INTO PAUL AVENUE PICK AND DROP TURN LEFT INTO HOSPITAL ROAD PICK AND DROP TURN LEFT INTO UNION STREET PICK AND DROP TURN RIGHT INTO COMMERCIAL ROAD PICK AND DROP TURN LEFT INTO MAXWELL STREET TURN RIGHT INTO LOT 63 DROP OFF AND RETURN.
12.9	2207XF2207BBU00181466 - NGWELEZANE TO ISIGISI. FROM APPROVED TAXI RANK IN NGWELEZANE LEFT INTO EMANGWENI HIGHWAY TURN LEFT MAKHOSONKE ROAD PICK AND DROP TURN RIGHT INKANYEZI ROAD PICK AND DROP TURN LEFT INTO MADLEBE ROAD PICK AND DROP TO ISIGISI AND RETURN.
12.10	2207XF2207XJ00052134 - NGWELEZANE TO EMPANGENI AND EMPANGENI RAIL FROM NGWELEZANE INTO NGWELEZANE ROAD TURN LEFT INTO TANNER ROAD AND TURN RIGHT INTO RANK B AND RETURN OR PROCEED TO TANNER ROAD AND TURN RIGHT THEN TURN LEFT INTO MAIN ROAD(ESHOWE ROAD) AND LEFT INTO FRANK BULL AND RIGHT INTO OLD MAIN ROAD, TURN RIGHT OXLAND ROAD TO MAXWELL ROAD AND TURN LEFT INTO LOT 63 OR PROCEED TO COMMERCIAL ROAD AND TURN RIGHT THEN LEFT INTO UNION STREET TO NPA (WAR MEMORIAL HOSPITAL) AND LEFT INTO UKHULA STREET TURN RIGHT INTO BIYELA STREET AND LEFT INTO MAXWELL STREET AND TURN LEFT INTO SMITH STREET AND RIGHT TO COMMERCIAL ROAD OR TURN LEFT FROM NGWELEZANE INTO WESTERN BYPASS MR 166 (MELMOTH ROAD) AND PROCEED TO UKHULA STREET OR TURN RIGHT INTO MAIN ROAD R34 (ESHOWE ROAD) AND TURN LEFT INTO MAXWELL STREET AND RETURN OR FROM NGWELEZANE ROAD TURN LEFT INTO DUNNFORD ROAD AND TURN LEFT INTO GEMIN ROAD AND LEFT INTO SIGMA CRESCENT PROCEED TO GEMIN ROAD TURN LEFT TO DUNNFORD ROAD AND TURN RIGHT INTO PRESIDENT SWART AND LEFT INTO MAIN ROAD OR TURN LEFT INTO PRESIDENT SWART TURN RIGHT INTO DUNN ROAD AND LEFT OR RIGHT TO FRANK BULL.
12.11	2207XF2207XJ00052135 - NGWELEZANE TO KWADLANGWEZWA FROM NGWELEZANE INTO NGWELEZANE ROAD TURN RIGHT INTO (OLD N3) R102 TURN RIGHT INTO UNIVERSITY PARK AND RETURN.

CONTINUES ON PAGE 130 OF BOOK 2

Printed by and obtainable from the Government Printer, Bosman Street, Private Bag X85, Pretoria, 0001.
Contact Centre Tel: 012-748 6200. eMail: info.egazette@gpw.gov.za
Publications: Tel: (012) 748 6053, 748 6061, 748 6065



KWAZULU-NATAL PROVINCE
KWAZULU-NATAL PROVINSIE
ISIFUNDAZWE SA KWAZULU-NATALI

Provincial Gazette • Provinsiale Koerant • Igazethi Yesifundazwe

(Registered at the post office as a newspaper) • (As 'n nuusblad by die poskantoor geregistreer)
(Irejistiwee njengephephandaba eposihhovisi)

Vol: 17

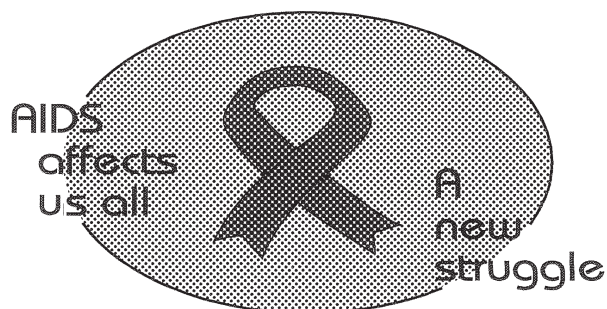
PIETERMARITZBURG

2 NOVEMBER 2023
2 NOVEMBER 2023

No: 2615

PART 2 OF 3

We all have the power to prevent AIDS



**AIDS
HELPLINE**

0800 012 322

DEPARTMENT OF HEALTH

Prevention is the cure

N.B. The Government Printing Works will not be held responsible for the quality of "Hard Copies" or "Electronic Files" submitted for publication purposes

ISSN 1994-4551



9 771994 455008



0 2 6 1 5



transport

Department:
Transport
Province of KwaZulu-Natal

GAZETTE

LGKZNG27-2023-OCT

REGION: ALL

1) Application Number: APP0160580	2) Gazette Number: LGKZNG27-2023-OCT
3) Applicant: MSS NGCOBO ID NO. 6704115382088 Association: INANDA-CROSSROADS TAXI ASSOCIATION	4) Applicant Address: 7CASTLEHILL NEWLANDS WEST KWAZULU NATAL KWA-ZULU NATAL 4037
5) Existing Licence Holder: NOT APPLICABLE ID NO. NOT APPLICABLE	6) Existing Licence Holder Address: NOT APPLICABLE
7) Type of application: NEW OPERATING LICENCE	8) Operating Licence Number: NOTAVAILABLE
9) Vehicle Type: MINIBUS	10) 1 X 15 (SEATED) + 0 (STANDING)
11) Region: GREATER NORTH	
12.1	2206OA2206MY00181490 - INANDA TO BRIDGE CITY FROM EMTSHEBHENI TAXI RANK ALONG M25 TURN RIGHT TO DALMENY ROAD, LEFT TO RAILWAY ROAD, LEFT TO RAILWAY ROAD TO BRIDGE CITY OFF-LOAD AND PICK UP PASSENGERS BACK TO RAILWAY ROAD RIGHT TO DALMENY ROAD TAKE LEFT TO M25 BACK TO EMTSHEBHENI TAXI RANK.
12.2	2206OA2206OA00054664 - FROM EMTSHEBHENI TAXI RANK USING ROUTE TO M25 EMTSHEBHENI TAXI RANK AND TO AREAS DESCRIBED ABOVE TO TONGAAT TAXI RANK PROCEED ALONG NTOKOZO ROAD, RIGHT MUSA ROAD, RIGHT MALANDELA ROAD, INTO HANSLET ROAD, RIGHT ABERDARE DRIVE, RIGHT PHOENIX HIGHWAY, PASS MAHATMA GHANDI MEMORIAL HOSPITAL LEFT R102, TURN RIGHT PHOENIX HIGHWAY, LEFT R102, RIGHT INANDA ROAD, LEFT IRELAND STREET, DROP OFF AT VERULAM TAXI RANK, TURN AROUND AT THE RANK AND PROCEED ON IRELAND STREET, RIGHT INANDA, RIGHT R102, LEFT INTO MARKET LANE AND PROCEED TO TONGAAT TAXI RANK AND RETURN BACK ON THE SAME ROUTE TO VERULAM TAXI RANK PROCEED ALONG NTOKOZO ROAD, RIGHT MUSA ROAD, RIGHT MALANDELA ROAD, RIGHT INTO M25 ALONG M25, LEFT INTO R102, TURN RIGHT PHOENIX HIGHWAY, LEFT INTO R102, RIGHT INANDA ROAD, LEFT TURN IRELAND STREET DROP OFF AT VERULAM TAXI RANK AND RETURN THE SAME ROUTE.
12.3	2206OA2206OA00054665 - EMTSHEBHENI TO MOLWENI VIA EMEPHINI & GWALA'S HOUSE FROM EMTSHEBHENI TAXI RANK ON M25, STRAIGHT TO P138, LEFT DALMEY MAIN ROAD UNTIL EMEPHINI DAM AND RETURN BACK ON THE SAME ROUTE. FROM EMTSHEBHENI TAXI RANK M25, STRAIGHT TO P138 TURNING AT THE INTERSECTION P138 AND MOLWENI ROAD AT GWALA'S HOUSE AND RETURN BACK ON THE SAME ROUTE.
12.4	2206OA2206S900054647 - EMTSHEBHENI TO KWA-MASHU CROSSROADS FROM EMTSHEBHENI TAXI, RIGHT ALONG M25, RIGHT MALANDELA ROAD RIGHT TO CROSSROADS TAXI RANK.
12.5	2206OA2206S900054662 - EMTSHEBHENI TO KWA-MASHU MENS HOSTEL FROM: EMTSHEBHENI TAXI RANK TO KWAMASHU MENS HOSTEL RIGHT TO MALANDELA ROAD, LEFT INTO MUSA ROAD, LEFT INTO JABULA ROAD AND PROCEED TO THE END POINT AT THE INTERSECTION OF JABULA ROAD AND NTOKOZO ROAD.
12.6	220BGR220BGR00194094 - EMTSHEBHENI PICK UP POINTS. PICK UP POINT ONE. FROM EMTSHEBHENI TAXI RANK ON M25 PROCEED TO P138 LEFT TO KING BHEKUZULU ROAD, PROCEED TO NAMIBIA FROM NAMIBIA BACK TO BHEKUZULU ROAD, JOIN P138, TURN RIGHT TO M25 AND BACK EMTSHEBHENI TAXI RANK. PICK UP POINT TWO. FROM EMTSHEBHENI TAXI RANK ON M25, STRAIGHT TO P138, LEFT TO DALMENY MAIN ROAD UNTIL EMEPHINI DAM, FROM EMEPHINI DAM BACK TO DALMENY MAIN ROAD TURN RIGHT TO P138 JOIN M25 BACK TO EMTSHEBHENI TAXI RANK. PICK UP POINT THREE. FROM EMTSHEBHENI TAXI RANK ON M25, STRAIGHT TO P138 TURNING AT THE INTERSECTION P138 AND MOLWENI ROAD AT GWALA'S HOUSE BACK TO P138 JOIN M25 BACK TO EMTSHEBHENI TAXI RANK.
12.7	220BGR220BGR00194096 - EMTSHEBHENI TO EMTSHEBHENI FROM EMTSHEBHENI TAXI RANK ON M25, STRAIGHT TO P138, TURN RIGHT ON UNNAMED ROAD, PASS OLD POST OFFICE UNTIL GOGO VUMA STORE, RIGHT TO P100 RIGHT M27, LEFT M25 AND RIGHT INTO EMTSHEBHENI TAXI RANK. PICK UP POINT TWO. FROM EMTSHEBHENI TAXI RANK ON M25, RIGHT TO UNNAMED ROAD TO CONGO AND RETURN BACK UNNAMED ROAD TURN RIGHT TO M27 RIGHT TO M25 BACK TO EMTSHEBHENI. PICK UP POINT THREE. FROM EMTSHEBHENI TAXI RANK ON M25, RIGHT TO M27, LEFT ON UNNAMED ROAD UNTIL NYONITHWELENYE AND RETURN TO UNNAMED ROAD BACK TO M27 JOIN M25 BACK TO EMTSHEBHENI TAXI RANK. PICK UP POINT FOUR. FROM EMTSHEBHENI TAXI RANK ON M25, RIGHT TO UNNAMED ROAD TO EMATIKWE EXTENSION, PASS MBONAMBI GENERAL DEALER UNTIL SS STORE AND RETURN BACK TO UNNAMED ROAD PASS MBONAMBI GENERAL DEALER, LEFT TO M27 JOIN M25 BACK TO EMTSHEBHENI TAXI RANK. PICK UP POINT FIVE. FROM EMTSHEBHENI TAXI RANK ON M25, RIGHT INTO M27, PROCEED TO ETAFULENI/ EKUKHANYENI AND RETURN BACK TO M27 JOIN M25 BACK TO EMTSHEBHENI TAXI RANK. PICK UP POINT SIX. FROM EMTSHEBHENI TAXI RANK ON M25, RIGHT INTO M27, TURN RIGHT ON THE UNNAMED ROAD BETWEEN SS STORE & NGOQOKAZI, RETURN BACK FROM NGOQOKAZI JOIN UNNAMED ROAD LEFT TO M27 JOIN M25 BACK EMTSHEBHENI RANK.



transport

Department:
Transport
Province of KwaZulu-Natal

GAZETTE

LGKZNG27-2023-OCT

REGION: ALL

12.8	KZPRERC2716082 - EMTSHEBHENI TO KWAMASHU TAXI RANK FROM EMTSHEBHENI TAXI RANK INTO M25 (CURNICK NDLOVU HIGHWAY) PICK UP PASSENGERS, LEFT TO 108818 PICK UP PASSENGERS, RIGHT TO 108466 PICK UP PASSENGERS, THEN LEFT TO CURNICK NDLOVU HIGHWAY PICK UP PASSENGERS, LEFT TO NTOMBI BIKO STREET PICK UP PASSENGERS, LEFT TO XOLANI MNGADI AVENUE PICK UP PASSENGERS, LEFT TO NTOMBI STREET, LEFT TO M25, LEFT TO INDUSTRIAL PARK ROAD SET DOWN PASSENGERS, RIGHT TO ABERDARE DRIVE SET DOWN PASSENGERS, INTO HUNSLET DRIVE, JOIN MALANDELA ROAD, RIGHT TO KWAMASHU CROSSROADS TAXI RANK AND RETURN ON THE SAME ROUTE.
12.9	KZPRERC2716131 - EMTSHEBHENI TO KWA MASHU HOSTEL FROM EMTSHEBHENI TAXI RANK INTO M25 (CURNICK NDLOVU HIGHWAY) PICK UP PASSENGERS, LEFT TO 108818 PICK UP PASSENGERS, RIGHT TO 108466 PICK UP PASSENGERS, LEFT TO CURNICK NDLOVU HIGHWAY PICK UP PASSENGERS, LEFT TO NTOMBI BIKO STREET PICK UP PASSENGERS, LEFT TO XOLANI MNGADI AVENUE PICK UP PASSENGERS, LEFT TO NTOMBI STREET, LEFT TO M25 PICK UP AND SET DOWN PASSENGERS, LEFT TO MALANDELA ROAD SET DOWN PASSENGERS, JOIN MUSA ROAD SET DOWN PASSENGERS, LEFT TO JABULA ROAD, JOIN NTOKOZO ROAD INTO KWAMASHU HOSTEL AND RETURN ON THE SAME ROUTE.
12.10	KZPRERC2716180 - EMTSHEBHENI TO MOUNT EDGECOMBE FROM EMTSHEBHENI TAXI RANK INTO M25 (CURNICK NDLOVU HIGHWAY) PICK UP PASSENGERS LEFT TO 108818 PICK UP PASSENGERS, RIGHT TO 108466 PICK UP PASSENGERS, LEFT TO CURNICK NDLOVU HIGHWAY PICK UP PASSENGERS, LEFT TO NTOMBI BIKO STREET PICK UP PASSENGERS, LEFT TO XOLANI MNGADI AVENUE PICK UP PASSENGERS, LEFT TO NTOMBI STREET, LEFT TO M25, TO R102, PASS WHITEHOUSE, RIGHT TO SIPHOSETHU ROAD SET DOWN PASSENGERS, LEFT TO HILLHEAD DRIVE SET DOWN PASSENGERS TO GOLF COURSE DRIVE, LEFT TO SIPHOSETHU ROAD SET DOWN PASSENGERS, BACK TO R102, INTO N103 ON STREET TAXI RANK AND RETURN ON THE SAME ROUTE.
12.11	KZPRERC2716229 - EMTSHEBHENI TO PHOENIX PLAZA FROM EMTSHEBHENI TAXI RANK INTO M25 (CURNICK NDLOVU HIGHWAY) PICK UP PASSENGERS, LEFT TO 108818 PICK UP PASSENGERS, RIGHT TO 108466 PICK UP PASSENGERS, LEFT TO CURNICK NDLOVU HIGHWAY PICK UP PASSENGERS, LEFT TO NTOMBI BIKO STREET PICK UP PASSENGERS, LEFT TO XOLANI MNGADI AVENUE PICK UP PASSENGERS, RIGHT TO JUBA BLOSE STREET PICK UP PASSENGERS, RIGHT TO PAT MARSHALL STREET, RIGHT TO FERN DRIVE, RIGHT TO FARNHAM DRIVE SET DOWN PASSENGERS, LEFT TO LENHAM DRIVE, LEFT TO PHOENIX HIGHWAY, RIGHT TO PARTHENON STREET, LEFT TO PANDORA STREET TO RANK 470 – 479 AND RETURN ON THE SAME ROUTE.



transport

Department:
Transport
Province of KwaZulu-Natal

GAZETTE

LGKZNG27-2023-OCT

REGION: ALL

1) Application Number: APP0160631	2) Gazette Number: LGKZNG27-2023-OCT
3) Applicant: N MTHEMBU ID NO. 9905190860081 Association: NGWELEZANE TAXI ASSOCIATION	4) Applicant Address: P O BOX 78372 EMPANGENI 3880
5) Existing Licence Holder: NOT APPLICABLE ID NO. NOT APPLICABLE	6) Existing Licence Holder Address: NOT APPLICABLE
7) Type of application: NEW OPERATING LICENCE	8) Operating Licence Number: LGKZN0703001169
9) Vehicle Type: MINIBUS	10) 1 X 14 (SEATED) + 0 (STANDING)
11) Region: KING CETSHTWAYO	
12.1	2207XF2207W300052136 - NGWELEZANE TO RICHARDSBAY FROM NGWELEZANE INTO NGWELEZANE ROAD LEFT INTO TANNER AND RIGHT INTO MAIN ROAD R34 (JOHN ROSS HIGHWAY) TURN LEFT INTO GELEIRGANG AND TURN INTO ALLUMINA ALLE TO CHACKLINE TURN RIGHT INTO GUIDEN GRACHT TURN LEFT INTO BULLION BOULAVARD TURN LEFT OR RIGHT INTO CBD AND RETURN PROCEED TO JOHN ROSS HIGHWAY BY KRUGER RAND AND TURN RIGHT INTO R34 (MTUBA ROAD) TURN RIGHT ALKAN STRAND (BEACHES) AND RETURN.
12.2	2207XF2207XE00057777 - NGWELEZANE TO NDABAYAKHE FROM NGWELEZANE INTO NGWELEZANE ROAD TURN RIGHT INTO (OLD N2) R102 TURN RIGHT INTO D1557 AND RETURN OR PROCEED TO NGWELEZANE HOSPITAL.
12.3	2207XF2207XF00057778 - NGWELEZANE TO NQUTSHINI FROM NGWELEZANE INTO NGWELEZANE INTO THANDUYISE DRIVE OR MANGOSUTHU HIGHWAY TURN LEFT INTO D1557 AND RETURN (IF MANGOSUTHU HIGHWAY TURN RIGHT).
12.4	2207XF2207UI00057779 - NGWELEZANE TO MATSHANA FROM NGWELEZANE INTO AMANGWE HIGHWAY PROCEED TO D880 AND RETURN OR TURN LEFT INTO MADLEBE ROAD AND RETURN.
12.5	2207XF2207XJ00181460 - NGWELEZANE TO EMPANGENI AND EMPANGENI RAIL. FROM APPROVED TAXI RANK IN NGWELEZANE BY NGWELEZANE ROAD PICK UP AND DROP OF LEFT INTO INKANYAMBA DRIVE AT UMLATHUZE VILLAGE PICK AND DROP LEFT INTO INQE AVENUE PICK AND DROP LEFT INTO INKANYAMBA DRIVE TURN RIGHT INTO MR166 WESTERN BYPASS PICK AND DROP TURN RIGHT INTO R34 ESHOWE ROAD TURN LEFT INTO MAXWELL STREET DROP OFF TURN RIGHT INTO R34 ESHOWE ROAD TURN LEFT INTO WEIGHTMAN AVENUE PICK AND DROP TURN LEFT INTO APOLO AVE PICK AND DROP TO PRESIDENT SWART AND RETURN.
12.6	2207XF2207XJ00181463 - ALTERNATIVE. FROM NGWELEZANE ROAD LEFT INTO INKANYAMBA DRIVE PICK AND DROP LEFT INTO INQE AVENUE AT UMLATHUZE VILLAGE PICK AND DROP TURN RIGHT INTO INKANYAMBA DRIVE PICK AND DRIVE TURN LEFT INTO NGWELEZANE ROAD PICK AND DROP TURN LEFT INTO TANNER ROAD TURN RIGHT INTO APPROVED TAXI RANK AND RETURN.
12.7	2207XF2207XJ00181464 - NGWELEZANE TO EMPANGENI AND EMPANGENI RAIL ALTERNATIVE FROM NGWELEZANE ROAD TURN LEFT INTO DUNNFORD ROAD PICK AND DROP TURN LEFT INTO PRESIDENT SWART PICK UP AND DROP TURN RIGHT INTO WEIGHTMAN AVENUE TURN RIGHT INTO OXLAND STRAIGHT TO MAXWELL STREET PICK AND DROP TURN LEFT INTO LOT 63 DROP OFF AND RETURN.
12.8	2207XF2207XJ00181465 - NGWELEZANE TO EMPANGENI AND EMPANGENI RAIL ALTERNATIVE. FROM DUNNFORD ROAD TURN RIGHT INTO PRESIDENT SWART PICK AND DROP TURN LEFT INTO PAUL AVENUE PICK AND DROP TURN LEFT INTO HOSPITAL ROAD PICK AND DROP TURN LEFT INTO UNION STREET PICK AND DROP TURN RIGHT INTO COMMERCIAL ROAD PICK AND DROP TURN LEFT INTO MAXWELL STREET TURN RIGHT INTO LOT 63 DROP OFF AND RETURN.
12.9	2207XF2207BBU00181466 - NGWELEZANE TO ISIGISI. FROM APPROVED TAXI RANK IN NGWELEZANE LEFT INTO EMANGWENI HIGHWAY TURN LEFT MAKHOSONKE ROAD PICK AND DROP TURN RIGHT INKANYEZI ROAD PICK AND DROP TURN LEFT INTO MADLEBE ROAD PICK AND DROP TO ISIGISI AND RETURN.
12.10	2207XF2207XJ00052134 - NGWELEZANE TO EMPANGENI AND EMPANGENI RAIL FROM NGWELEZANE INTO NGWELEZANE ROAD TURN LEFT INTO TANNER ROAD AND TURN RIGHT INTO RANK B AND RETURN OR PROCEED TO TANNER ROAD AND TURN RIGHT THEN TURN LEFT INTO MAIN ROAD(ESHOWE ROAD) AND LEFT INTO FRANK BULL AND RIGHT INTO OLD MAIN ROAD, TURN RIGHT OXLAND ROAD TO MAXWELL ROAD AND TURN LEFT INTO LOT 63 OR PROCEED TO COMMERCIAL ROAD AND TURN RIGHT THEN LEFT INTO UNION STREET TO NPA (WAR MEMORIAL HOSPITAL) AND LEFT INTO UKHULA STREET TURN RIGHT INTO BIYELA STREET AND LEFT INTO MAXWELL STREET AND TURN LEFT INTO SMITH STREET AND RIGHT TO COMMERCIAL ROAD OR TURN LEFT FROM NGWELEZANE INTO WESTERN BYPASS MR 166 (MELMOTH ROAD) AND PROCEED TO UKHULA STREET OR TURN RIGHT INTO MAIN ROAD R34 (ESHOWE ROAD) AND TURN LEFT INTO MAXWELL STREET AND RETURN OR FROM NGWELEZANE ROAD TURN LEFT INTO DUNNFORD ROAD AND TURN LEFT INTO GEMIN ROAD AND LEFT INTO SIGMA CRESCENT PROCEED TO GEMIN ROAD TURN LEFT TO DUNNFORD ROAD AND TURN RIGHT INTO PRESIDENT SWART AND LEFT INTO MAIN ROAD OR TURN LEFT INTO PRESIDENT SWART TURN RIGHT INTO DUNN ROAD AND LEFT OR RIGHT TO FRANK BULL.



transport

Department:
Transport
Province of KwaZulu-Natal

GAZETTE

LGKZNG27-2023-OCT

REGION: ALL

1)	Application Number: APP0160655	2)	Gazette Number: LGKZNG27-2023-OCT
3)	Applicant: NP MBATHA ID NO. 6304090545088 Association: KWA-MASHU TAXI OWNERS ASSOCIATION	4)	Applicant Address: 50 GREENWOOD CLOSE PARKGATE VERULAM 4339
5)	Existing Licence Holder: NOT APPLICABLE ID NO. NOT APPLICABLE	6)	Existing Licence Holder Address: NOT APPLICABLE
7)	Type of application: NEW OPERATING LICENCE	8)	Operating Licence Number: LGKZN1403001151
9)	Vehicle Type: MINIBUS	10)	1 X 15 (SEATED) + 0 (STANDING)
11)	Region: GREATER NORTH		
12.1	<p>2206UB21004R00048164 - FROM KWAMASHU SECTIONS C,D,& B,K & J AND L & M TO DURBAN</p> <p>2.1 C, D & B:</p> <p>UBUBANE ROAD, RIGHT INTO ISIGWEGWE ROAD, INTO ISIPINGO ROAD, LEFT INTO AMANZIMTOTI ROAD, LEFT INTO MALANDELA ROAD, INTO INANDA ROAD, INTO INANDA HIGHWAY, RIGHT INTO N2, INTO WESTERN FREEWAY (N3) ALONG WESTERN FREEWAY (N3), LEFT TO BEREA ROAD NORTH, OLD DUTCH ROAD, ALICE STREET, RIGHT INTO GREY STREET, LEFT INTO COMMERCIAL, LEFT INTO FIELD TO SOLDIER'S WAY TAXI RANK.</p> <p>ALTERNATIVELY.</p> <p>FROM COMMERCIAL ROAD, RIGHT GARDNER STREET, RIGHT INTO PINE STREET INTO WESTERN FREEWAY.</p> <p>ALTERNATIVELY.</p> <p>MALANDELA ROAD, M25, N2, INTO WESTERN FREEWAY (N3).</p> <p>2.2 K & J</p> <p>NKONJANE ROAD, LEFT INTO SIGWACA ROAD, RIGHT INTO PHOTHWE ROAD, RIGHT INTO MPANGELE ROAD, LEFT INTO MCAKA ROAD, LEFT INTO MKHIWANE ROAD, RIGHT INTO NYALA ROAD, INTO UNDLONDLO ROAD, RIGHT INTO MALANDELA ROAD, INANDA ROAD, INTO INANDA HIGHWAY, RIGHT INTO N2 INTO WESTERN FREEWAY (N3) EAST BOUND, ALONG TO WESTERN FREEWAY (N3), LEFT TO BEREA ROAD NORTH, INTO OLD DUTCH ROAD, ALICE STREET, RIGHT INTO GREY STREET, LEFT INTO COMMERCIAL, LEFT INTO FIELD, TO SOLDIER'S WAY TAXI RANK.</p> <p>ALTERNATIVELY</p> <p>FROM COMMERCIAL ROAD, RIGHT INTO GARDNER STREET, RIGHT INTO PINE STREET TO WESTERN FREEWAY.</p> <p>ALTERNATIVELY.</p> <p>MALANDELA ROAD, M25, N2, INTO WESTERN FREEWAY (N3).</p> <p>2.3. L & M:</p> <p>BHEJANE ROAD, RIGHT INTO HLOBANE ROAD, LEFT INTO LUTHULI ROAD, RIGHT INTO ZULU ROAD, LEFT INTO NTOMBELA ROAD, RIGHT INTO MALANDELA ROAD, INTO INANDA ROAD, INTO INANDA HIGHWAY, RIGHT INTO N2 WESTERN FREEWAY (N3) EAST BOUND, ALONG TO WESTERN FREEWAY (N3), LEFT TO BEREA ROAD, INTO OLD DUTCH ROAD, ALICE STREET, RIGHT INTO GREY STREET, LEFT INTO COMMERCIAL, LEFT INTO FIELD STREET, TO SOLDIER'S WAY TAXI RANK.</p> <p>ALTERNATIVELY.</p> <p>FROM COMMERCIAL ROAD, RIGHT INTO GARDNER STREET, RIGHT INTO PINE STREET TO WESTERN FREEWAY.</p> <p>ALTERNATIVELY.</p> <p>MALANDELA ROAD, M25, N2, INTO WESTERN FREEWAY (N3).</p> <p>ALTERNATIVELY.</p> <p>NYALA ROAD, LEFT INTO PHITHI, INTO MDONI ROAD, NYALA, INTO MBONDWE ROAD, RIGHT INTO SIBISI ROAD, INTO MKHWANAZI ROAD, LEFT INTO MAKHATHINI ROAD, LEFT INTO MLANGENI ROAD, LEFT INTO NTOMBELA ROAD INTO INANDA ROAD, INTO INANDA HIGHWAY, RIGHT INTO N2 INTO WESTERN FREEWAY (N3) EAST BOUND, ALONG TO WESTERN FREEWAY (N3), LEFT TO BEREA ROAD NORTH, INTO OLD DUTCH ROAD, ALICE STREET, RIGHT INTO GREY STREET, LEFT INTO COMMERCIAL, LEFT INTO FIELD STREET, TO SOLDIER'S WAY TAXI RANK.</p> <p>ALTERNATIVELY.</p> <p>FROM COMMERCIAL ROAD, RIGHT INTO GARDNER STREET, RIGHT INTO PINE STREET TO WESTERN FREEWAY.</p> <p>ALTERNATIVELY.</p> <p>MALANDELA ROAD, M25, N2 INTO WESTERN FREEWAY (N3).</p>		
12.2	<p>2206UW21004R00048158 - KWA-MASHU TOWNSHIP TO DURBAN</p> <p>FROM KWA-MASHU TAXI RANK, INTO MALANDELA ROAD, INTO INANDA ROAD, INTO INANDA HIGHWAY, RIGHT INTO N2, INTO WESTERN FREEWAY (N3) ALONG THE WESTERN FREEWAY (N3), LEFT INTO BEREA ROAD NORTH, INTO OLD DUTCH ROAD, ALICE STREET, RIGHT INTO GREY STREET, LEFT INTO COMMERCIAL, LEFT INTO FIELD STREET TO SOLDIER'S WAY TAXI RANK.</p> <p>FROM COMMERCIAL ROAD, TURN RIGHT INTO GARDNER STREET, RIGHT INTO PINE STREET TO WESTERN FREEWAY.</p> <p>FROM SOLDIER'S WAY TAXI RANK, TO FIELD STREET, LEFT INTO LEOPOLD STREET, TO CANNONGATE ROAD, INTO WESTERN FREEWAY (N3), INTO N2, INANDA ROAD OFF-RAMP, INANDA HIGHWAY, MALANDELA ROAD.</p>		



transport

Department:
Transport
Province of KwaZulu-Natal

GAZETTE

LGKZNG27-2023-OCT

REGION: ALL

12.3	2206UW2206UW00048169 - KWA-MASHU TO STANGER FROM APPROVED TAXI RANK IN KWA-MASHU TO APPROVED TAXI RANK IN STANGER TO VERULAM ALONG MALANDELA ROAD, RIGHT INTO M25, LEFT INTO THE N2, ALONG THE N2 LEFT INTO M41, ALONG THE M41 RIGHT INTO WICK STREET, LEFT INTO IRELAND STREET, RIGHT INTO WICK STREET, RIGHT INTO R102, PROCEED ALONG R102, PROCEED ALONG R102 TO STANGER DIRECT AND RETURN.
12.4	2206UW2206M100048173 - KWA-MASHU TO POINT INWARDS: FROM KWA-MASHU TAXI RANK INTO MALANDELA ROAD, INTO M25 INTO NORTH COAST ROAD, INTO UMGENI ROAD, LEFT INTO ARGYLE ROAD, RIGHT INTO BRICKHILL ROAD, INTO POINT ROAD, DIRECT AND RETURN. OUTWARDS: FROM POINT ROAD, RIGHT INTO BAY TERRACE ROAD, RIGHT INTO STANGER STREET, INTO ARGYLE ROAD, INTO UMGENI ROAD, INTO M25, LEFT INTO MALANDELA ROAD, INTO KWA-MASHU TAXI RANK.
12.5	2206UW2206RK00048168 - KWA-MASHU TO PINETOWN 3 A. FROM APPROVED TAXI RANK IN KWA-MASHU TO APPROVED TAXI RANK IN PINETOWN VIA BESTER, CROSSROADS DIRECT AND RETURN. ALONG MALANDELA ROAD, LEFT INTO BHEJANE ROAD, ALONG BHEJANE ROAD, LEFT INTO SIBISI ROAD, RIGHT INTO NYALA ROAD, RIGHT INTO BHUNGEZI ROAD, RIGHT INTO NTUZUMA ACCESS, RIGHT INTO M25 ON- RAMP AND PROCEED TO BESTER'S TAXI RANK. ALONG MALANDELA ROAD, LEFT INTO BHEJANE ROAD, RIGHT INTO ZULU ROAD, LEFT INTO NTOMBELA ROAD, LEFT INTO MALANDELA ROAD AND PROCEED TO CROSSROADS TAXI RANK. FROM THE RANK AT KWA-MASHU STATION ALONG ANY OF THE ROUTES ABOVE INTO AND ALONG MALANDELA ROAD, INTO INANDA ROAD, RIGHT INTO THE N2, RIGHT INTO M19, ALONG THE M19, INTO ST. JOHN AVENUE, RIGHT INTO OLD MAIN ROAD (M31), LEFT INTO CROMPTON ROAD, RIGHT INTO HILL STREET AND PROCEED TO THE TAXI RANK.



transport

Department:
Transport
Province of KwaZulu-Natal

GAZETTE

LGKZNG27-2023-OCT

REGION: ALL

1) Application Number: APP0160813	2) Gazette Number: LGKZNG27-2023-OCT
3) Applicant: MG MBUTHO ID NO. 7402195405080 Association: INSELENI TAXI ASSOCIATION	4) Applicant Address: P O BOX 1266 MTUBATUBA 3935
5) Existing Licence Holder: NOT APPLICABLE ID NO. NOT APPLICABLE	6) Existing Licence Holder Address: NOT APPLICABLE
7) Type of application: NEW OPERATING LICENCE	8) Operating Licence Number: LGKZN0703001139
9) Vehicle Type: MINIBUS	10) 1 X 15 (SEATED) + 0 (STANDING)
11) Region: KING CETSHWAYO	
12.1	2207W32207W300053133 - NSELENI TO RICHARDS BAY. FROM NSELENI TAXI RANK INTO N2, INTO R34 AND PROCEED INTO RICHARDS BAY AND INTO BRACKEHAM ROAD, INTO ALTON ROAD, INTO BUSINESS INDUSTRIES, INTO HABOUR, AND INTO RICHARDS BAY TAXI RANK AND RETURN.
12.2	2207W322074410053135 - NSELENI TO MTUBATUBA NSELENI TAXI RANK TURN LEFT INTO N2, PROCEED ALONG N2 AND TURN RIGHT INTO R102 & PROCEED TO MTUBATUBA TAXI RANK AND RETURN.
12.3	2207W32100DX10053137 - NSELENI TO MKUZE NSELENI INTO N2, PROCEED ALONG N2, TURN LEFT INTO MKHUZE TAXI RANK AND RETURN.
12.4	2207W32100DX10053139 - NSELENI TO EMPANGENI NSELENI TAXI RANK TO EMPANGENI TURN RIGHT JOINING N2 SOUTH DRIVING TO EMPANGENI RAIL, TURN RIGHT LEAVING N2 TO R34 ROAD TO EMPANGENI RAIL, TURN LEFT TO MAIN ROAD THEN TURN RIGHT BY USING TANNER ROAD, LEAVE TANNER ROAD STRAIGHT TO THE TAXI RANK AT EMPANGENI RAIL, THEN DRIVE TO EMPANGENI UP TOWN BY USING TANNER ROAD, TURN LEFT JOINING MAXWELL STREET, TURN LEFT TO EMPANGENI TAXI RANK AND RETURN.
12.5	2207W32100DX10053142 - NSELENI TO MKHOMA FROM NSELENI TAXI RANK INTO BHEJANE ROAD, PROCEED ALONG BHEJANE, PASS MKHOMA (PICK UP PASSENGERS), MKHOMA TAXI RANK AND RETURN.



transport

Department:
Transport
Province of KwaZulu-Natal

GAZETTE

LGKZNG27-2023-OCT

REGION: ALL

1) Application Number: APP0161093	2) Gazette Number: LGKZNG27-2023-OCT
3) Applicant: NN NCUBE ID NO. 7808140509083 Association: MTUBATUBA TAXI OWNERS L&L DISTANCE ASS.	4) Applicant Address: P O BOX 684 MTUBATUBA 3935
5) Existing Licence Holder: NOT APPLICABLE ID NO. NOT APPLICABLE	6) Existing Licence Holder Address: NOT APPLICABLE
7) Type of application: NEW OPERATING LICENCE	8) Operating Licence Number: LGKZN0603000295
9) Vehicle Type: MINIBUS	10) 1 X 15 (SEATED) + 0 (STANDING)
11) Region: UMKHANYAKUDE	
12.1	2100JR22074410053412 - FROM APPROVED TAXI RAN IN ST LUCIA TO APPROVED TAXI RANK IN MTUBATUBA GO STRAIGHT ON ROAD P237 STRAIGHT TO MTUBA TAXI RANK AND RETURN (NO INTERMEDIATE PASSENGERS TO BE CONVEYED)
12.2	22074422077Z10146175 - 29. MTUBATUBA TAXI RANK TO MKHUZE TAXI RANK. FROM APPROVED TAXI RANK IN MTUBATUBA TO APPROVED TAXI RANK IN MKHUZE TURN INTO JOHN ROSS HIGHWAY JOIN P237 ROAD AND JOIN P235-1 STRAIGHT TO N2 ROAD THEN TURN RIGHT ON THE ROAD P234. PROCEED STRAIGHT TO MKHUZE TAXI RANK AND RETURN
12.3	22074422074400146082 - BHEKUZULU TO MTUBATUBA FROM APPROVED TAXI RANK IN BHEKUZULU TO APPROVED TAXI RANK IN MTUBA TUBA, PASS ENKOSI THABETHE STORE, ESIBHAYI, TURN LEFT ON ROAD P235 - VIA KWANINELA MANYAMFU, THANDANANI STORE STRAIGHT TO MTUBATUBA.
12.4	22074422074400146170 - MONZI TO MTUBATUBA FROM APPROVED TAXI RANK MONZI ON ROAD P397 TO APPROVED TAXI RANK IN MTUBATUBA VIA EGALOFINI, ESILENGENI, EMBANGWENI, E ONE AND JOIN ROAD P237 AND TURN LEFT VIA PINE CAM SAFCOL, 121 BATTALION, NORDAZE DIRECT AND RETURN.
12.5	22074422074400146171 - MTUBATUBA TO KWANGWANASE FROM MTUBATUBA TAXI RANK STRAIGHT TO JOHN ROSS HIGHWAY JOIN P237 ROAD AND JOIN P235 - 1 STRAIGHT TO N2 ROAD PROCEED STRAIGHT IN N2 ROAD THEN TURN RIGHT ON ROAD P522-1 VIA JOZINI PROCEED STRAIGHT ON N2 ROAD THEN TURN RIGHT ON ROAD P522-1 VIA BHAMBANANA, SIKHEMELELE, PHELANDABA DIRECT TO MANGUZI TAXI RANK AND RETURN.
12.6	22074422074400146173 - MTUBATUBA TO MBAZWANA. FROM MTUBATUBA TAXI RANK STRAIGHT TO JOHN ROSS HIGHWAY JOIN P237 ROAD AND JOIN P 235-1 STRAIGHT TO N2 ROAD AND TURN RIGHT PROCEED STRAIGHT AND JOIN P453 VIA HLUHLUWE PROCEED TO JOIN ROAD P2-8 AND TURN LEFT THEN TURN RIGHT TO JOIN ROAD P466-1 PROCEED STRAIGHT VIA LOWER MKHUZE AND PROCEED STRAIGHT TO P466-2 ROAD PROCEED STRAIGHT TO MBAZWANE TAXI RANK AND RETURN.
12.7	22074422074400146174 - NTAMU TO MTUBATUBA FROM APPROVED TAXI RANK IN NTAMU STORE TO APPROVED TAXI RANK IN MTUBATUBA TAXI RANK VIA NKONYANA SCHOOL, MASANGO, KWANTULI, ETHANDENI, EKWAKHENI SCHOOL AND TURN LEFT ON ROAD P235-1 THEN JOIN JOHN ROSS HIGHWAY DIRECT TO MTUBATUBA TAXI RANK AND RETURN.
12.8	22074422074400146182 - 34. FROM APPROVED TAXI RANK IN OGENGLE TO APPROVED TAXI RANK IN MTUBATUBA. FROM APPROVED TAXI RANK IN OGENGLE TO APPROVED TAXI RANK IN MTUBATUBA, PASS ENKASENI, MDLETSHI, MGEZA, THANDANANI STORE, PHUMLANI, SOLOMDONI, MTHETHWA, SIBHAYI STORE, NDLAZI, JOIN ROAD P231/1, PROCEED STRAIGHT TO MTUBATUBA TAX RANK AND RETURN.
12.9	2207442206LS10053395 - MTUBATUBA TO DURBAN. FROM APPROVED TAXI RANK IN MTUBATUBA, TURN LEFT ON INYATHI ROAD, LEFT ON RIVERVIEW ROAD, TURN RIGHT ON P237 ROAD, JOIN N2 ROAD, TURN LEFT, STRAIGHT EMPANGENI, TURN RIGHT TO ROAD R102, PASS EMPANGENI, STANGER, TONGAAT, VERULAM (DROPPING OFF PASSENGERS CAN ONLY BE DONE) THEN JOIN M41 ROAD, PASS GATEWAY AND JOIN M4, PROCEED STRAIGHT TO DURBAN, TURN RIGHT ON ARGYLE STREET, TURN LEFT ON UMNENI ROAD, PROCEED TO LEOPARD ROAD, TURN RIGHT TO ALICE STREET STRAIGHT TO UMNENI, TURN LEFT, PROCEED TO UMNENI ROAD, STRAIGHT TO DURBAN STATION AND RETURN NO IMMEDIATE PASSENGERS BETWEEN THE TWO POINTS. RESTRICTION-NO PICKING UP ALONG THE ROUTE. ALTERNATIVE ROUTE. FROM APPROVED TAXI RANK IN MTUBATUBA, TURN LEFT IN INYATHI ROAD, TURN LEFT ON RIVERVIEW ROAD, TURN RIGHT ON P237 ROAD, JOIN N2, PROCEED STRAIGHT ON FREEWAY, PASS MTHUNZINI TOLLGATE, MVOTI PLAZA, TURN LEFT ON M4 ROAD, PASS BALLITO, MHLANGA, LA LUCIA, STRAIGHT TO DURBAN, JOIN ARGYLE STREET, TURN LEFT UMNENI ROAD, PROCEED LEOPARD ROAD, TURN RIGHT PROCEED TO WARWICK AVENUE, TURN RIGHT ALICE STREET, STRAIGHT TO UMNENI ROAD, TURN LEFT, PROCEED ON UMNENI ROAD, STRAIGHT TO DURBAN STATION AND RETURN. ALTERNATIVE ROUTE. FROM APPROVED TAXI RANK IN MTUBATUBA, TURN LEFT ON INYATHI ROAD, TURN LEFT ON RIVERVIEW, TURN RIGHT ON P237 ROAD, JOIN N2, TURN LEFT, PROCEED STRAIGHT PASS MTHUNZINI TOLLGATE, UMNENI PLAZA, TONGAAT TOLLGATE PROCEED STRAIGHT, TURN LEFT ON ROAD R102, PROCEED STRAIGHT AND JOIN UMNENI ROAD, TURN LEFT PROCEED AND UMNENI ROAD, STRAIGHT TO DURBAN STATION AND RETURN.
12.10	2207442207XJ10053397 - MTUBATUBA TO EMPANGENI. 3. FROM APPROVED TAXI RANK IN MTUBATUBA, TURN LEFT ON INYATHI ROAD, TURN LEFT ON RIVERVIEW ROAD, TURN RIGHT ON P237 ROAD, JOIN N2, TURN LEFT AND PROCEED STRAIGHT, TURN RIGHT TO JOIN ROAD R102, PROCEED STRAIGHT TO EMPANGENI, TAKE TURNER ROAD, STRAIGHT TO B-RANK RETURN BACK ON TURNER ROAD, TURN LEFT ON R34, TURN RIGHT TO A-RANK AND RETURN.
12.11	2207442209QU10053396 - MTUBATUBA TO MANDENI FROM APPROVED TAXI RANK IN MTUBATUBA, TURN LEFT ON INYATHI ROAD, TURN LEFT ON RIVERVIEW ROAD, TURN RIGHT ON P237 ROAD, JOIN N2, BEFORE EMPANGENI, TURN RIGHT, JOIN ROAD R102, PASS EMPANGENI, PASS GINGINDLOVU, TURN RIGHT ON ROAD P459, STRAIGHT TO MANDENI TAXI RANK AND RETURN. RESTRICTION: ONLY DROPPING OF PASSENGERS IS ALLOWED.



transport

Department:
Transport
Province of KwaZulu-Natal

GAZETTE

LGKZNG27-2023-OCT

REGION: ALL

12.12	22074420018410053408 - MTUBATUBATO DURBAN. 1. FROM APPROVED TAXI RANK IN MTUBATUBA, TURN LEFT ON INYATHI ROAD, LEFT ON RIVERVIEW ROAD, TURN RIGHT ON P237 ROAD, JOIN N2 ROAD, TURN LEFT, STRAIGHT EMPANGENI, TURN RIGHT TO ROAD R102, PASS EMPANGENI, STANGER, TONGAAT, VERULAM (DROPPING OFF PASSENGERS CAN ONLY BE DONE) THAN JOIN M41 ROAD, PASS GATEWAY AND JOIN M4, PROCEED STRAIGHT TO DURBAN, TURN RIGHT ON ARGYLE STREET, TURN LEFT ON UMNENI ROAD, PROCEED TO LEOPARD ROAD, TURN RIGHT TO ALICE STREET STRAIGHT TO UMNENI, TURN LEFT, PROCEED TO UMNENI ROAD, STRAIGHT TO DURBAN STATION AND RETURN NO IMMEDIATE PASSENGERS BETWEEN THE TWO POINTS. RESTRICTIONS: NO PICKING UP ALONG THE ROUTE. ALTERNATIVE ROUTE. FROM APPROVED TAXI RANK IN MTUBATUBA, TURN LEFT IN INYATHI ROAD, TURN LEFT ON RIVERVIEW ROAD, TURN RIGHT ON P237 ROAD, JOIN N2, PROCEED STRAIGHT ON FREEWAY, PASS MTHUNZINI TOLLGATE, MVOTI PLAZA, TONGATHI TOLLGATE PROCEED STRAIGHT, TURN LEFT ON ROAD R102, STRAIGHT TO DURBAN, JOIN ARGYLE STREET, TURN LEFT UMNENI ROAD, PROCEED LEOPARD ROAD, TURN RIGHT PROCEED TO WARWICK AVENUE, TURN RIGHT ALICE STREET, STRAIGHT TO UMNENI ROAD, TURN LEFT, PROCEED ON UMNENI ROAD, STRAIGHT TO DURBAN STATION AND RETURN. ALTERNATIVE ROUTE. FROM APPROVED TAXI RANK IN MTUBATUBA, TURN LEFT ON INYATHI ROAD, TURN LEFT ON RIVERVIEW, TURN RIGHT ON P237 ROAD, JOIN N2, TURN LEFT, PROCEED STRAIGHT PASS MTHUNZINI TOLLGATE, UMNENI PLAZA, TONGATHI TOLLGATE PROCEED STRAIGHT, TURN LEFT ON ROAD R102, PROCEED STRAIGHT AND JOIN UMNENI ROAD, TURN LEFT PROCEED AND UMNENI ROAD, STRAIGHT TO DURBAN STATION AND RETURN. ONLY DROPPING OF PASSENGERS IS ALLOWED.
12.13	2207442207W310053398 - MTUBATUBA TO RICHARDS BAY FROM APPROVED TAXI RANK IN MTUBATUBA, TURN LEFT INYATHI ROAD, LEFT ON RIVERVIEW ROAD, TURN RIGHT ON P237 ROAD, JOIN N2, TURN LEFT, PROCEED STRAIGHT, TURN RIGHT ON D249, STRAIGHT TO ENSELENI, DROP AND PROCEED ON ROAD P517, CROSS N2, JOIN P231, STRAIGHT TO RICHARDS BAY AND RETURN.
12.14	2207442207610053400 - MTUBATUBA TO NONGOMA. FROM APPROVED TAXI RANK IN MTUBATUBA TO APPROVED TAXI RANK IN NONGOMA, FROM MTUBATUBA TAXI RANK, JOIN INYATHI ROAD, TURN RIGHT ON RIVERVIEW ROAD, STRAIGHT TO JOIN ROAD P235/1, PASS HLABISA, NO PICKING UP AND DROPPING OFF OF PASSENGERS, PROCEED STRAIGHT TO ROAD P235/1, PROCEED STRAIGHT TO NONGOMA TAXI RANK AND RETURN.
12.15	2207TM22074410053419 - HLUHLUWE DAM. FROM APPROVED TAXI RANK IN HLUHLUWE DAM TO APPROVED TAXI RANK IN MTUBATUBA VIAMVUTSHINI ON ROAD D856 VIA MVUTSHINI DEEP TANK, ETHEMPELINI, KWAMTHOLO SCHOOL, NJIKJELA, MPUKANE, GWABALANDA, DUTCH CHURCH, HLAZANE, THULASIBONE HIGH SCHOOL, MADANISHINI THEN JOIN ROAD P495 VIA OPHONDWENI, MGINDI TEA ROOM, LINDOKUHE STOREMSIZI LP SCHOOL THEN JOIN ROAD P235 – 1, GO STRAIGHT TO MTUBATUBA AND RETURN.
12.16	22074422074400053411 - FROM TAXI RANK IN NKUNDUSI TO MTUBATUBA TAXI RANK. FROM APPROVED TAXI RANK IN NKUNDUSI, JOIN ROAD D1992 TO APPROVED TAXI RANK IN MTUBATUBA, PASS NKUNDUSI, QAKWINI, MFEKAYI, EMPANGENI, JOIN ROAD P380, TURN RIGHT TO JOIN N2 ROAD AND TURN LEFT ON ROAD P237, NQIMULANE, TURN RIGHT ON JOHN ROSS HIGHWAY, STRAIGHT TO MTUBATUBA TAXI RANK AND RETURN.
12.17	22074422074400053407 - KWAMSANE TAXI RANK TO MTUBATUBA TAXI RANK FROM APPROVED TAXI RANK IN MTUBATUBA TO APPROVED TAXI RANK IN KWAMSANE TOWNSHIP FROM MTUBATUBA TAXI RANK, TURN LEFT ON INYATHI ROAD, TURN LEFT ON RIVERVIEW ROAD, THEN TURN RIGHT ON ROAD P237, TURN LEFT ON N2 ROAD PASS FOUR OF US, MKHONZA, EGUGULETHU SUPERMARKET KWAMKHONZA, TURN TO THE TAXI RANK AND RETURN NO RESTRICTION ON PICK UP AND DROP PASSENGERS.
12.18	2100DX22074410053420 - FROM MTUBATUBA TAXI RANK TO MKHUZE TAXI RANK. FROM APPROVED TAXI RANK IN MTUBATUBA TO APPROVED TAXI RANK IN MKHUZE TURN INTO JOHN ROSS HIGHWAY JOIN P237 ROAD AND JOIN P235-1 STRAIGHT TO N2 ROAD THEN TURN RIGHT ON THE ROAD P234. PROCEED STRAIGHT TO MKHUZE TAXI RANK AND RETURN.
12.19	22074422074400053406 - VULAMEHLO TAXI RANK TO MTUBATUBA TAXI RANK. FROM APPROVED TAXI RANK IN VULAMEHLO, PASS EMALANDA H.P. SCHOOL, EMAJUBENI, BHEKANI EZINGQAWENI, KWANSISANDE JOIN ROAD P235, STRAIGHT TO MTUBATUBA TAXI RANK AND RETURN.
12.20	22074422074400053405 - RIVERVIEW TAXI RANK TO MTUBATUBA TAXI RANK. FROM APPROVED TAXI RANK IN RIVERVIEW TO APPROVED TAXI RANK IN MTUBATUBA, PROCEED ON RIVERVIEW ROAD, PASS MTUBATUBA PRIMARY SCHOOL, DIRECT TO MTUBATUBA TAXI RANK AND RETURN.
12.21	22074422074400053404 - PHAPHASI TAXI RANK TO MTUBATUBA TAXI RANK. FROM APPROVED TAXI RANK IN PHAPHASI TO APPROVED TAXI RANK IN MTUBATUBA, PASS BONGANI STORE, DUTCH REFORM CHURCH, KWASHANDU STORE, JOIN ROAD P484, VIA SWELIHLE STORE, ESIGQOKWENI, NKOMBOSE, MNYAKAZI, MDUNGE BUTCHERY, EMNGAMAZINI, FOUR OF US SERVICE STATION, CROSS N2 ROAD, JOIN P237, TURN LEFT ON RIVERVIEW ROAD, TURN RIGHT ON INYATHI ROAD, STRAIGHT TO MTUBATUBA TAXI RANK AND RETURN. ALTERNATIVE ROUTE FROM APPROVED TAXI RANK IN PHAPHASI TO APPROVED TAXI RANK IN MTUBATUBA. FROM P484 ROAD VIA MYAKAZA, NKOMBOSE, BHOBOZA, CROSS N2 AND JOIN ROAD P237 TURN LEFT ON RIVERVIEW ROAD AND TURN RIGHT TO JOIN INYATHI ROAD, AND TURN RIGHT AGAIN TO JOIN JOHNROSS HIGHWAY AND GO STRAIGHT TO MTUBATUBA TAXI RANK AND RETURN.
12.22	22074422074400053402 - 8. FROM KWAMAZIBUKO TAXI RANK TO MTUBATUBA TAXI RANK. FROM APPROVED TAXI RANK IN KWAMAZIBUKO TO APPROVED TAXI RANK IN MTUBATUBA, PASS ECHIBINI, PROCEED STRAIGHT ON P235/1, AND PASS MPUKUNYONI, MADIDA, EKUPHELENI, NKODIBE N2 INTERSECTION, ESKOM DIRECT TO MTUBATUBA TAXI RANK.
12.23	2207442207TM10053401 - 7. MTUBATUBA TO HLUHLUWE. FROM APPROVED TAXI RANK IN MTUBATUBA TO APPROVED TAXI RANK IN HLUHLUWE, FROM MTUBATUBA TAXI RANK, STRAIGHT TO JOHN ROSS HIGHWAY, JOIN ROAD P327, TURN LEFT JOINING RIVERVIEW ROAD, TURN RIGHT AND PROCEED STRAIGHT JOINING N2 ROAD, PROCEED STRAIGHT JOINING P453, STRAIGHT TO HLUHLUWE TAXI RANK AND RETURN.



transport

Department:
Transport
Province of KwaZulu-Natal

GAZETTE

LGKZNG27-2023-OCT

REGION: ALL

12.24	22074422074400053421 - 25. FROM TAXI RANK IN BHEKAMANDLA TO TAXI RANK IN MTUBATUBA. FROM APPROVED TAXI RANK IN BHEKAMANDLA TO APPROVED TAXI RANK IN MTUBATUBA, PASS MDUNGANDLOVU, ZAMOKUHLE BAR, KWANQIMULANE, TURN RIGHT ON N2, VIA EMASUNDWINI, MANGENEHLATHINI, KWAMKHONO, GO STRAIGHT AND TURN LEFT TO JOIN ROAD P235/1, HEADING TO MTUBATUBA DIRECT TO MTUBATUBA TAXI RANK AND RETURN.
12.25	22074422074400053422 - 26. FROM TAXI RANK IN SHIKISHELA TO MTUBATUBA TAXI RANK. FROM APPROVED TAXI RANK IN SHIKISHELA TO APPROVED TAXI RANK IN MTUBATUBA, PASS SQUMBE STORE, TURN RIGHT ON N2 ROAD, PASS KWAMADABULI, SPHONGO, TURN LEFT TO JOIN ROAD P235/1, DIRECT TO MTUBATUBA TAXI RANK AND RETURN.
12.26	22074422074400053423 - 27. FROM APPROVED TAXI RANK IN MAZALA TO APPROVED TAXI RANK IN MTUBATUBA. FROM APPROVED TAXI RANK IN MAZALA TO APPROVED TAXI RANK IN MTUBATUBA, PASS MQELANEMARKET, JOIN N2 ROAD, TURN RIGHT, PASS EMASUNDWINI, MONDI STRAIGHT, TURN LEFT AT NKODIBE INTERSECTION, JOIN ROAD P235/1 HEADING TO MTUBATUBA TAXI RANK AND RETURN.
12.27	22074422074400053424 - 28. FROM APPROVED TAXI RANK IN OGENGLE TO APPROVED TAXI RANK IN MTUBATUBA. FROM APPROVED TAXI RANK IN OGENGLE TO APPROVED TAXI RANK IN MTUBATUBA, PASS ENKASENI, MDLETSHI, MGEZA, THANDANANI STORE, PHUMLANI, SOLOMDONI, MTHETHWA, SIBHAYI STORE, NDLAZI, JOIN ROAD P231/1, PROCEED STRAIGHT TO MTUBATUBA TAXI RANK AND RETURN.
12.28	22074422074400053399 - MTUBATUBA TO HLABISA FROM APPROVED TAXI RANK IN MTUBATUBA TO APPROVED TAXI RANK IN HLABISA, FROM MTUBA TAXI RANK GO STRAIGHT, JOIN JOHN ROSS HIGHWAY, TURN LEFT JOIN ROAD P237, TURN RIGHT, JOIN ROAD P235-1, PROCEED STRAIGHT TO HLABISA AND RETURN.
12.29	22074422074400147455 - NKUNDUSI TAXI RANK TO MTUBATUBA TAXI RANK FROM APPROVED TAXI RANK IN NKUNDUSI, JOIN ROAD D1992 TO APPROVED TAXI RANK IN MTUBATUBA, PASS NKUNDUSI, QAKWINI, MFEKAYI, EMPANGENI, JOIN ROAD P380, TURN RIGHT TO JOIN N2 ROAD AND TURN LEFT ON ROAD P237, NQIMULANE, TURN RIGHT ON JOHN ROSS HIGHWAY, STRAIGHT TO MTUBATUBA TAXI RANK AND RETURN.



transport

Department:
Transport
Province of KwaZulu-Natal

GAZETTE

LGKZNG27-2023-OCT

REGION: ALL

1) Application Number: APP0161157	2) Gazette Number: LGKZNG27-2023-OCT
3) Applicant: EM KHUMALO ID NO. 7105055317085 Association: MIDLANDS TAXI ASSOCIATION	4) Applicant Address: PO BOX 916 MOOI RIVER 3300
5) Existing Licence Holder: NOT APPLICABLE ID NO. NOT APPLICABLE	6) Existing Licence Holder Address: NOT APPLICABLE
7) Type of application: NEW OPERATING LICENCE	8) Operating Licence Number: NOTAVAILABLE
9) Vehicle Type: MINIBUS	10) 1 X 15 (SEATED) + 0 (STANDING)
11) Region: UMGUNGUNDLOVU	
12.1	2202DR2202DR00051936 - FROM APPROVED TAXI RANK IN MOOI RIVER TO APPROVED TAXI RANK IN NOTTINGHAM ROAD DIRECT AND RETURN FROM MOOI RIVER KPX0063, PROCEED ALONG P1-7 TO MR16 INTO NOTTINGHAM ROAD TAXI RANK KPX0041, LOADING AND OFF LOADING ALONG THE ROUTE AND RETURN WITH THE SAME ROUTE.
12.2	2202DQ2202DR00051937 - BRUNTVILLE TO MOOIRIVIER FROM BRUNTVILLE CLUSTER BOX, PROCEED ALONG MAIN ROAD AND TURN RIGHT INTO R103, AND TURN LEFT TO LAWLENCE ROAD INTO TAXI RANK KPX0064, LOADING AND OFF LOADING ALONG THE ROUTE AND RETURN. ALTERNATIVE PROCEED WITH 14.1 AND TURN RIGHT TO MAIN ROAD INTO KPX0085, BRUNTVILLE CLUSTER BOX.
12.3	2202DR2202EN10051938 - FROM APPROVED TAXI RANK IN MOOI RIVER TO APPROVED TAXI RANK IN ESCOURT AND RETURN. FROM MOOI RIVER TAXI RANK KPX0064 TO P1-7, PROCEED ALONG P1-8 ALONG LONE STREET AND TURN RIGHT TO CORNER STREET AND TURN LEFT INTO ALEXANDRA STREET TAXI RANK, ESTCOURT. ALTERNATIVE. FROM P1/8 ALONG LOWN STREET, TURN RIGHT TO DRUMMOND AND TURN RIGHT TO CORNER STREET INTO ALEXANDRA STREET TAXI RANK, LOADING AND LOADING ALONG THE ROUTE AND RETURN WITH THE SAME ROUTE.
12.4	2202DR22068T10051939 - FROM APPROVED TAXI RANK IN MOOI RIVER TO APPROVED TAXI RANK IN PIETERMARITZBURG DIRECT AND RETURN. FROM MOOI-RIVER STATION ROAD RANK (KPX 0061) INTO AND ALONG LAWRENCE ROAD, INTO P1-7, INTO N3 AND PROCEED TO HOWICK. LEAVE THE N3 AT R103 WHICH BECOMES MAIN ROAD AND PROCEED TO THE TAXI RANK GENERALLY ALONG BELL STREET AND SOMMER STREET (DROPPING OFF PASSENGERS ON THE FORWARD JOURNEY AND PICKING UP OF PASSENGERS ON THE RETURN JOURNEY ONLY. RETURN TO MAIN ROAD INTO R617 (P162) WHICH BECOMES ZEEDERBERG ROAD, LEFT INTO N3 AND PROCEED TO PIETERMARITZBURG DIRECT, LEAVING THE N3 LEFT INTO CHATTERTON ROAD (R56) INTO BOSHOFF STREET, LEFT INTO LONGMARKET STREET, LEFT INTO GARFIELD STREET, RIGHT INTO CHURCH STREET AND PROCEED TO THE DORPSPRUIT RANK (KPC0033) OFF GREYTOWN ROAD. 8.1 MOOI-RIVER TO PIETERMARITZBURG - RETURN ROUTE FROM DORPSPRUIT RANK (KPC 0033) INTO AND ALONG GREYTOWN ROAD, LEFT INTO THE N3 AND PROCEED TO MOOI-RIVER ALONG THE FORWARD ROUTE IN RESERVE.
12.5	2202DR2202DR00051932 - FROM APPROVED TAXI RANK IN MOOI RIVER TO APPROVED TAXI RANK IN RIETVLEI DIRECT AND RETURN FROM MOOI RIVER KPX 0064 TO P17, PROCEED ALONG P14.2 TO KPX 0085 RIETVLEI OFF LOADING AND LOADING ALONG THE ROUTE AND RETURN WITH THE SAME ROUTE TO TAXI RANK KPX0064.
12.6	2202DR2202DR00051933 - FROM APPROVED TAXI RANK IN MOOI RIVER TO APPROVED TAXI RANK IN HIDCOTE DIRECT AND RETURN FROM MOOI RIVER PKX0061, TURN TO MARKET STREET AND TURN TO BRICKFIELD ROAD, TURN RIGHT TO LAWRENCE ROAD AND ALONG P172 AND TURN RIGHT TO D167 INTO HIDCOTE KPX0087 LOADING ALONG THE ROUTE AND RETURN VIA THE SAME ROUTE.
12.7	2202DR2202C710051934 - FROM APPROVED TAXI RANK IN MOOI RIVER TO APPROVED TAXI RANK IN GREYTOWN DIRECT AND RETURN FROM MOOI RIVER TAXI RANK KPX0064 TO P1-7, PROCEED ALONG P14.1 TO P14.2 TO GREYTOWN AND RETURN WITH THE SAME ROUTE, LOADING AND OFF LOADING ALONG THE ROUTE.
12.8	2202DR2202DR00051935 - FROM APPROVED TAXI RANK IN MOOI RIVER TO APPROVED TAXI RANK IN HLATHIKHULU DIRECT AND RETURN. FROM MOOI RIVER TAXI RANK KPX 0088 TO P1-7, PROCEED ALONG P19 ALONG P169 TO HLATHIKHULU TAXI RANK AND RETURN OFF LOADING AND LOADING ALONG THE ROUTE.
12.9	2202DR2202DR00051930 - CONDITIONS / RESTRICTIONS 1. PASSENGERS MAY BE PICKED UP AND / OR SET DOWN ONLY AT DESIGNATED TAXI RANKS OR TAXI STOPS, WHICH SHALL EXCLUDE BUS STOPS 2. ENTRY OR RANKING ON PRIVATE PROPERTY IS NOT PERMITTED WITHOUT THE WRITTEN PERMISSION OF THE LANDLORD, A COPY OF WHICH MUST BE SUPPLIED TO THE BOARD. 3. WITHOUT HAVING ENTERED INTO AN AGREEMENT WITH OTHER OPERATORS ON A COMMON ROUTE, AS CONTEMPLATED BY SECTION 88 (2)(B) OF ACT 22 OF 2000, THE PICKING UP OR SETTING DOWN OF PASSENGERS ON SUCH ROUTE IS NOT PERMITTED. A COPY OF SUCH AGREEMENT MUST BE SUPPLIED TO THE BOARD. 4. AT RANKS, WHETHER ON-STREET OR OFF-STREET, ONLY THE TAXIS THAT CAN BE ACCOMMODATED IN THE DEMARCATED ARE MAY OCCUPY THE RANK, EXCESS VEHICLES MUST BE PARKED ELSEWHERE AT DESIGNATED HOLDING AREAS 5. RANK PERMITS OR LETTERS OF AUTHORITY MUST BE PRODUCED IN RESPECT OF ALL RANKS IN MUNICIPAL AREAS, IN PARTICULAR MAJOR TOWNS AND CITIES AND IN PARTICULAR PIETERMARITZBURG AND GREYTOWN 6. THE ALLOCATION OF ANY ROUTE OR PORTION OF A ROUTE IS SUBJECT TO THE CONDITION THAT IT HAS BEEN APPROVED AND ALLOCATED IN GOOD FAITH AND THAT SUCH ROUTE WILL BE INVALID SHOULD IT TRANSPIRE THAT THE ROUTE OR PORTION THEREOF WILL, OR HAS CAUSED CONFLICT DUE TO IT HAVING BEEN APPROVED BASED ON INCORRECT OR FALSE INFORMATION SUPPLIED TO THE BOARD, OR AS A RESULT OF AN ERROR. IN SUCH INSTANCE THE OPERATING LICENSE MUST BE RETURNED TO THE BOARD FOR CORRECTION. 7. INSURANCE ETC



transport

Department:
Transport
Province of KwaZulu-Natal

GAZETTE

LGKZNG27-2023-OCT

REGION: ALL

1) Application Number: APP0161621	2) Gazette Number: LGKZNG27-2023-OCT
3) Applicant: ML ZONDO ID NO. 6811105727089 Association: IKHWEZI LOCAL AND LONG DISTANCE TA	4) Applicant Address: P O BOX 1554 PONGOLA
5) Existing Licence Holder: NOT APPLICABLE ID NO. NOT APPLICABLE	3170 6) Existing Licence Holder Address: NOT APPLICABLE
7) Type of application: NEW OPERATING LICENCE	8) Operating Licence Number: LGKZN0803001233
9) Vehicle Type: MINIBUS	10) 1 X 15 (SEATED) + 0 (STANDING)
11) Region: ZULULAND	
12.1	2100HB2100HB00052390 - PONGOLA TO ONVERWACHT FROM PONGOLA TAXI RANK, TURN LEFT JOIN NAUDE STREET, TURN RIGHT TO ONVERWACHT AND RETURN.
12.2	2100HB2100HB00052391 - PONGOLA TO PONGOLA SUGAR MILL FROM PONGOLA TAXI RANK, TURN LEFT JOIN N2, PROCEED AND TURN RIGHT TO PONGOLA SUGAR MILL AND RETURN.
12.3	2100HB2100HB00052392 - PONGOLA TO KWANGWANASE FROM PONGOLA TAXI RANK, JOIN N2 TO GOLELA CROSSING, TURN LEFT PROCEED TO GOLELA BOARDER POST AND RETURN TO THE CROSSING, TURN LEFT JOIN N2, PROCEED TO INKONKONI CROSSING (JOZINI TURN OFF), TURN LEFT JOINING JOZINI ROAD AND PROCEED TO JOZINI TOWN, PROCEED TO KWASKIEMELELE CROSS, TURN RIGHT INTO MANGUZI ROAD AND PROCEED INTO KWANGANASE TAXI RANK AND RETURN.
12.4	2100HB22076110052393 - PONGOLA TO NONGOMA FROM PONGOLA TAXI RANK, TURN LEFT INTO N2 AND RIGHT INTO R66, PROCEED TO MAGUDU TOWN AND PROCEED TO NONGOMA TOWN AND PROCEED INTO ULUNDI CITY COMPLEX TAXI RANK AND RETURN.
12.5	2100HB2100M110052394 - PONGOLA TO VRYHEID FROM PONGOLA TAXI RANK TURN LEFT INTO N2 AND RIGHT TO R66, PROCEED TO MAGUDU TOWN AND TURN RIGHT TO R60 AND PROCEED TO VRYHEID, R69, TURN INTO CHURCH STREET IN VRYHEID, TURN RIGHT INTO CICIL EMME STREET, TURN LEFT INTO UTRECHT STREET AND PROCEED TO VRYHEID TAXI RANK AND RETURN.
12.6	2100HB2100F510052396 - PONGOLA TO NEWCASTLE FROM PONGOLA TAXI RANK, TURN RIGHT INTO N2, PROCEED AND TURN LEFT JOIN COMMONDALE ROAD, TURN LEFT INTO R33 TO PAULPIETTERSBURG, MPEVANE, BLOEDRIVER, TURN RIGHT INTO R34, PROCEED AND TURN LEFT TO UTRECHT, JOIN MADADENI ROAD, PROCEED TO N11, TURN RIGHT INTO NEWCASTLE TAXI RANK AND RETURN.
12.7	2100HB2100H310052397 - PONGOLA TO PIETERMARITZBURG FROM PONGOLA TAXI RANK, TURN RIGHT INTO N2, PROCEED TO COMMONDALE, TURN LEFT INTO R33, TO PAULPIETTERSBURG, VRYHEID, BLOODRIVER, DUNDEE, JOIN R68 AND PROCEED TO N11, TURN LEFT INTO FIRST ROBOTS AND PROCEED, TURN RIGHT INTO R74, TURN LEFT INTO N3, PROCEED TO ESTCOURT, MOOIRIVER, HOWICK, PROCEED AND TURN OFF TO GREYTOWN ROAD, TURN RIGHT TO THE FIRST ROBOTS INTO PIETERMARITZBURG CITY AND PROCEED TO CHURCH STREET AND RETURN.
12.8	2207WK2100HB00052389 - NCONTSHANE TO PONGOLA. FROM NCOTSHANE TAXI RANK B TURN RIGHT TO P343, PROCEED TO ONVERWACHT ROAD, AND TURN RIGHT PROCEED TO NAUDE STREET; TURN RIGHT INTO PONGOLA TAXI RANK AND RETURN.
12.9	2100HB11008Z10052399 - PONGOLA TO JOHANNESBURG FROM PONGOLA TAXI RANK, TURN RIGHT INTO N2, PROCEED TO PIET RETIEF, ERMELO, JOIN N17, PROCEED TO BETHAL, TRICHARDT, KINROSS, LEANDRA, DEVON, SPRINGS, BENONI, GERMISTON, PROCEED TO M1, TURN LEFT INTO RISSIK STREET, TURN RIGHT INTO DEVILARS STREET AND PROCEED INTO JOHANNESBURG PARK CITY TAXI RANK NO-2 AND RETURN
12.10	2100HB21004R10052395 - PONGOLA TO DURBAN FROM PONGOLA TAXI RANK, TURN RIGHT INTO AND ALONG N2, TO GOGELA, PROCEED TO HLUHLUWE, MTUBATUBA, EMPANGENI ON N2, LEAVING THE N2 AT MOUNT EDGEcombe, JOIN AND PROCEED ALONG R67, TURN RIGHT AT THE FIRST INTERSECTION TO ARGYLE ROAD, TURN RIGHT AT THE FIRST ROBOTS, PROCEED TO UMGENI ROAD AND TURN RIGHT TO DURBAN TAXI RANK AND RETURN.
12.11	2100HB2100HB00052398 - PONGOLA TO PIET RETIEF. FROM PONGOLA TAXI RANK, TURN RIGHT INTO N2, PROCEED TO PIET RETIEF, TURN LEFT INTO PIET RETIEF TAXI RANK AND RETURN.



transport

Department:
Transport
Province of KwaZulu-Natal

GAZETTE

LGKZNG27-2023-OCT

REGION: ALL

1) Application Number: APP0161753	2) Gazette Number: LGKZNG27-2023-OCT
3) Applicant: TB MTSHALI ID NO. 5701145889083 Association: RICHARDS BAY TAXI ASSOCIATION	4) Applicant Address: P O BOX 628 EMPANGENI 3880
5) Existing Licence Holder: NOT APPLICABLE ID NO. NOT APPLICABLE	6) Existing Licence Holder Address: NOT APPLICABLE
7) Type of application: NEW OPERATING LICENCE	8) Operating Licence Number: LGKZN0703000313
9) Vehicle Type: MINIBUS	10) 1 X 15 (SEATED) + 0 (STANDING)
11) Region: KING CETSHWAYO	
12.1	2207W32207W000051543 - RICHARDS BAY TO BRACKENHAM FROM RICHARDSBAY TAXI RANK, JOIN WEST CENTRAL ARTERIAL, PROCEED TO THE LEFT, JOINING R34, ENTERING VELDENVLEI, PASS VERBAN, OFFLOAD PASSENGERS, PASSING WILDENWEIDE, USING ANTELOPE ALLEY, OFFLOAD PASSENGERS, ENTER BRACKENHAM, VIA FIBROS, OFFLOAD AND LOAD PASSENGERS THEN BACK TO THE RICHARDSBAY TAXI RANK.
12.2	2207W32207XJ00051536 - RICHARDSBAY TO EMPANGENI FROM RICHARDSBAY TAXI RANK, ENTERING WEST CENTRAL ARTERIAL, PROCEEDING TO THE JOHN ROSS PARKWAY UNTIL TURNING ON THE LEFT OF THE ROBOT USING TURNER ROAD UNTIL ENTERING EMPANGENI STATION TAXI RANK, OFFLOAD AND LOAD PASSENGERS, TAKE UP TURNER ROAD, GOING TO EMPANGENI A RANK USING R34 IF GOING TO THE RANK AT OK BAZAAR AND LOAD, THEN GO BACK TO THE RICHARDSBAY RANK.
12.3	2207W32206LS10051537 - RICHARDSBAY TO DURBAN FROM RICHARDSBAY RANK JOIN WEST ARTERIAL, PROCEED WITH THE SAME ROAD TO JOHN ROSS PARKWAY, JOIN IT ON THE RIGHT SIDE, STRAIGHT, TURN LEFT, AT THE ROBOT ENTER N2, PROCEED ALONG N2 AND PASS BALLITO, PROCEED TO DURBAN, TURN LEFT TO UMNENI ROAD AND PROCEED TO DURBAN STATION RANK, OFFLOAD PASSENGERS AND RETURN TO RICHARDSBAY.
12.4	2207W32206YH10051538 - RICHARDSBAY TO NONGOMA VIA ULUNDI FROM RICHARDSBAY RANK JOINING WEST CENTRAL ARTERIAL, CARRY ON WITH THE SAME ROAD, JOINING JOHN ROSS PARKWAY, PROCEED UNTIL JOINING WITH R34, JOIN R66 AT NDUNDULU MOUNTAIN, TURN RIGHT AT R66, PROCEED STRAIGHT UNTIL REACHING ULUNDI TURN OFF, STRAIGHT UNTIL REACHING MASHONA TURN-OFF, ARRIVING AT NONGOMA TOWN / VILLAGE, OFFLOAD AND LOAD PASSENGERS, RETURN TO RICHARDSBAY RANK.
12.5	2207W322074410051539 - RICHARDSBAY TO MTUBATUBA FROM RICHARDSBAY RANK ENTERING AT WEST CENTRAL ARTERIAL, TAKE R34, JOINING N2, STRAIGHT TO MTUBA, PASS KWAMBONAMBI TURN OFF, CARRY ON WITH N2, TURNING TO R618 TO R618 TO MTUBATUBA TAXI RANK OFF LOAD, LOAD AND RETURN ALONG THE FORWARD ROUTE IN REVERSE.
12.6	2207W322077Z10051540 - RICHARDS BAY TO MKUZE FROM RICHARDSBAY RANK ENTERING WEST CENTRAL ARTERIAL, TURNING LEFT MR2-31, STRAIGHT UNTIL TURNING TO THE RIGHT HAND SIDE, ENTERING N2, PROCEED STRAIGHT TO MKUZE TAXI RANK OFF LOAD, LOAD AND RETURN ALONG THE FORWARD ROUTE IN REVERSE.
12.7	2207W32207W200051541 - RICHARDS BAY TO MEERENSEE FROM RICHARDSBAY RANK, ENTER WEST CENTRAL ARTERIAL, TURN RIGHT, TAKE NORTH CENTRAL ARTERIAL, PROCEED UNTIL TURNING LEFT ON THE JOHN ROSS PARKWAY, PROCEED WITH THE SAME ROAD, PASS SMALLROADS, E.G. BAYVIEW, BOULEVARD ENTERING THE BEACH, THEN ENTER MEERENSEE SUBURB, PASS ROAD LIKE PIENKIE POOL, CRAYFISH CREEK, KREWELKRING, MEDWAY ROAD TO THE HARBOUR, ENTERING MEERENSEE STOP & RETURN
12.8	2207W32207W100051542 - RICHARDS BAY TO AQUADENE RICHARDSBAY TAXI RANK TO WEST CENTRAL ARTERIAL, PROCEED LEFT TO R34, TURN RIGHT AT THE ROBOT, PASS MAMALIA PROCEED RIGHT OF ARCURUS ANCHOR STREET, ENTER INSIDE AQUADENE SUBURB, OFFLOAD AND LOAD PASSENGERS, RETURN TO RICHARDSBAY RANK



transport

Department:
Transport
Province of KwaZulu-Natal

GAZETTE

LGKZNG27-2023-OCT

REGION: ALL

1) Application Number: APP0161754	2) Gazette Number: LGKZNG27-2023-OCT
3) Applicant: TB MTSHALI ID NO. 5701145889083 Association: RICHARDS BAY TAXI ASSOCIATION	4) Applicant Address: P O BOX 628 EMPANGENI 3880
5) Existing Licence Holder: NOT APPLICABLE ID NO. NOT APPLICABLE	6) Existing Licence Holder Address: NOT APPLICABLE
7) Type of application: NEW OPERATING LICENCE	8) Operating Licence Number: LGKZN0703000527
9) Vehicle Type: MINIBUS	10) 1 X 15 (SEATED) + 0 (STANDING)
11) Region: KING CETSHWAYO	
12.1	2207W32207W000051543 - RICHARDS BAY TO BRACKENHAM FROM RICHARDSBAY TAXI RANK, JOIN WEST CENTRAL ARTERIAL, PROCEED TO THE LEFT, JOINING R34, ENTERING VELDENVLEI, PASS VERBAN, OFFLOAD PASSENGERS, PASSING WILDENWEIDE, USING ANTELOPE ALLEY, OFFLOAD PASSENGERS, ENTER BRACKENHAM, VIA FIBROS, OFFLOAD AND LOAD PASSENGERS THEN BACK TO THE RICHARDSBAY TAXI RANK.
12.2	2207W32207XJ00051536 - RICHARDSBAY TO EMPANGENI FROM RICHARDSBAY TAXI RANK, ENTERING WEST CENTRAL ARTERIAL, PROCEEDING TO THE JOHN ROSS PARKWAY UNTIL TURNING ON THE LEFT OF THE ROBOT USING TURNER ROAD UNTIL ENTERING EMPANGENI STATION TAXI RANK, OFFLOAD AND LOAD PASSENGERS, TAKE UP TURNER ROAD, GOING TO EMPANGENI A RANK USING R34 IF GOING TO THE RANK AT OK BAZAAR AND LOAD, THEN GO BACK TO THE RICHARDSBAY RANK.
12.3	2207W32206LS10051537 - RICHARDSBAY TO DURBAN FROM RICHARDSBAY RANK JOIN WEST ARTERIAL, PROCEED WITH THE SAME ROAD TO JOHN ROSS PARKWAY, JOIN IT ON THE RIGHT SIDE, STRAIGHT, TURN LEFT, AT THE ROBOT ENTER N2, PROCEED ALONG N2 AND PASS BALLITO, PROCEED TO DURBAN, TURN LEFT TO UMGENI ROAD AND PROCEED TO DURBAN STATION RANK, OFFLOAD PASSENGERS AND RETURN TO RICHARDSBAY.
12.4	2207W32206YH10051538 - RICHARDSBAY TO NONGOMA VIA ULUNDI FROM RICHARDSBAY RANK JOINING WEST CENTRAL ARTERIAL, CARRY ON WITH THE SAME ROAD, JOINING JOHN ROSS PARKWAY, PROCEED UNTIL JOINING WITH R34, JOIN R66 AT NDUNDULU MOUNTAIN, TURN RIGHT AT R66, PROCEED STRAIGHT UNTIL REACHING ULUNDI TURN OFF, STRAIGHT UNTIL REACHING MASHONA TURN-OFF, ARRIVING AT NONGOMA TOWN / VILLAGE, OFFLOAD AND LOAD PASSENGERS, RETURN TO RICHARDSBAY RANK.
12.5	2207W322074410051539 - RICHARDSBAY TO MTUBATUBA FROM RICHARDSBAY RANK ENTERING AT WEST CENTRAL ARTERIAL, TAKE R34, JOINING N2, STRAIGHT TO MTUBA, PASS KWAMBONAMBI TURN OFF, CARRY ON WITH N2, TURNING TO R618 TO R618 TO MTUBATUBA TAXI RANK OFF LOAD, LOAD AND RETURN ALONG THE FORWARD ROUTE IN REVERSE.
12.6	2207W322077Z10051540 - RICHARDS BAY TO MKUZE FROM RICHARDSBAY RANK ENTERING WEST CENTRAL ARTERIAL, TURNING LEFT MR2-31, STRAIGHT UNTIL TURNING TO THE RIGHT HAND SIDE, ENTERING N2, PROCEED STRAIGHT TO MKUZE TAXI RANK OFF LOAD, LOAD AND RETURN ALONG THE FORWARD ROUTE IN REVERSE.
12.7	2207W32207W200051541 - RICHARDS BAY TO MEERENSEE FROM RICHARDSBAY RANK, ENTER WEST CENTRAL ARTERIAL, TURN RIGHT, TAKE NORTH CENTRAL ARTERIAL, PROCEED UNTIL TURNING LEFT ON THE JOHN ROSS PARKWAY, PROCEED WITH THE SAME ROAD, PASS SMALLROADS, E.G. BAYVIEW, BOULEVARD ENTERING THE BEACH, THEN ENTER MEERENSEE SUBURB, PASS ROAD LIKE PIENKIE POOL, CRAYFISH CREEK, KREWELKRING, MEDWAY ROAD TO THE HARBOUR, ENTERING MEERENSEE STOP & RETURN
12.8	2207W32207W100051542 - RICHARDS BAY TO AQUADENE RICHARDSBAY TAXI RANK TO WEST CENTRAL ARTERIAL, PROCEED LEFT TO R34, TURN RIGHT AT THE ROBOT, PASS MAMALIA PROCEED RIGHT OF ARCURUS ANCHOR STREET, ENTER INSIDE AQUADENE SUBURB, OFFLOAD AND LOAD PASSENGERS, RETURN TO RICHARDSBAY RANK



transport

Department:
Transport
Province of KwaZulu-Natal

GAZETTE

LGKZNG27-2023-OCT

REGION: ALL

1) Application Number: APP0160162	2) Gazette Number: LGKZNG27-2023-OCT
3) Applicant: PS KHUMALO ID NO. 7806095702083 Association: NOT AVAILABLE	4) Applicant Address: P O BOX 277 ESIKHAWINI 3887
5) Existing Licence Holder: NOT APPLICABLE ID NO. NOT APPLICABLE	6) Existing Licence Holder Address: NOT APPLICABLE
7) Type of application: INCREASE IN CARRYING CAPACITY AND COV	8) Operating Licence Number: LGKZN0705000210
9) Vehicle Type: OTHER	10) 1 X 22 (SEATED) + 0 (STANDING)
11) Region: KING CETS HWAYO	
12.1	<p>KZPRERC2902184 - SCHOLARS AND THEIR PERSONAL EFFECTS:</p> <p>H117 MKHOLWANE STREET TO RICHARDS BAY PRIMARY SCHOOL</p> <p>THE VEHICLE STARTS AT HOME H117 MKHOLWANE STREET, TURN RIGHT CONTINUE STRAIGHT, THEN TURN LEFT ONTO LJUBA STREET THEN LEFT ONTO MTHOMBOTHI STREET, PASS THE RECREATIONAL AREA AND TURN RIGHT ONTO MAQINASE STREET THEN TURN LEFT ONTO THENDELE STREET PROCEED STRAIGHT TO J1529 THENDELE STREET AND PICK UP 1 LEARNER, CONTINUE STRAIGHT STILL ON THENDELE STREET, TURN LEFT ONTO MAQINASE STREET THEN TURN LEFT ONTO SIQOPHAMITHI STREET, STOP AT J1655 SIQOPHAMITHI STREET AND PICK UP 1 LEARNER, CONTINUE STRAIGHT TURN RIGHT ONTO MAQINASE STREET THEN TURN LEFT ONTO UNNAMED ROAD, PROCEED STRAIGHT, TURN LEFT ONTO NYEZANE STREET THEN RIGHT ONTO LWANDLE STREET, TURN RIGHT THEN LEFT ONTO MDLEBE NTSHONA ROAD, PROCEED STRAIGHT THEN TURN LEFT ONTO LIMPOMPO STREET, PROCEED STRAIGHT TO J1828 LIMPOMPO STREET AND PICK UP 1 LEARNER CONTINUE STRAIGHT AND STOP AT J1901 LIMPOMPO STREET AND PICK UP 1 LEARNER, MAKE A U-TURN THEN PROCEED, TURN LEFT ONTO MVULANI STREET CONTINUE THE STOP AT J1921 MVULANE STREET TO PICK UP 2 LEARNERS, CONTINUE STRAIGHT STILL ON MVULANE STREET TURN LEFT ONTO LIMPOMPO STREET THEN TURN RIGHT ONTO MDLEBE NTSHONA ROAD, CONTINUE STRAIGHT, TURN RIGHT ONTO THOKOZANI STREET, PROCEED STRAIGHT TURN RIGHT ONTO UMZWILILI STREET THEN LEFT ONTO LDADA STREET, THEN STOP AT H1956 LDADA STREET AND PICK UP 1 LEARNER MAKE A U-TURN PROCEED THEN TURN LEFT ONTO UMZWILILI STREET THEN LEFT AGAIN ONTO INTOKOZO STREET, CONTINUE STRAIGHT, PASS LKHANDLELA SECONDARY SCHOOL, AT THE ROBOT INTERSECTION TURN LEFT ONTO MDLEBE MPUMA ROAD, CONTINUE THEN STOP AT MDONDO RESIDENCE TO PICK UP 1 LEARNER, PROCEED STRAIGHT ON MDLEBE MPUMA ROAD, TURN LEFT ONTO SIGQIKISOMKHOVU STREET THEN RIGHT ONTO MGUGUDE STREET, PROCEED STRAIGHT THEN TURN LEFT ONTO UMVUTHWAMINI STREET, STOP AT H2837 UMVUTHWAMINI STREET TO PICK UP 1 LEARNER THE MAKE A U-TURN AND PROCEED TO TURN RIGHT ONTO MGUGUDE STREET, THEN TURN RIGHT ONTO MTHIMUNYE STREET, PROCEED TO H27TG MTHIMUNYE STREET AND STOP TO PICK UP 1 LEARNER THEN PROCEED STRAIGHT, TURN RIGHT ONTO MTHIMUNYE STREET, PROCEED AND TAKE A SLIGHT LEFT ONTO MHLOBISHIYANE STREET PROCEED TO H3958 MHLOBISHIYANE STREET AND PICK UP 1 LEARNER CONTINUE STRAIGHT STILL ON MHLOBISHIYANE STREET, TURN RIGHT ONTO UMYEZANE STREET, TURN RIGHT AGAIN ONTO MTHOLE STEET, THEN LEFT ONTO UMJIKJOLO STREET, PROCEED TO H3227 UMJIKJOLO STEET AND PICK UP 2 LEARNER THEN MAKE A U-TURN THEN TURN RIGHT ONTO MTHOLE STREET THEN LEFT ONTO UMYEZANE STREET, TURN RIGHT ONTO AMASHWIDI STREET, PROCEED STRAIGHT AND JOIN UMYEZANE STREET AGAIN THEN TURN RIGHT ONTO MNSINSI STREET, TURN RIGHT ONTO UZAVOLO STREET, PROCEED STRAIGHT AND STOP AT 1140 UZAVOLO STREET AND PICK UP 2 LEARNERS, TURN LEFT ONTO UZAVOLO STREET THEN TURN RIGHT ONTO MDLEBE NTSHONA ROAD, PASS ROBOT INTERSECTION, TURN LEFT ONTO P106, PROCEED STRAIGHT THEN TURN RIGHT ONTO JOHN ROSS HIGHWAY ROAD, PROCEED STRAIGHT AND PASS SOUTH32 AND RBCT, THEN TURN LEFT ONTO GRUNTER GULL AVENUE, THEN CONTINUE STRAIGHT AND STOP AFTER 400 KM AT 43 GRUNTER GULLY AVENUE, RICHARDS BAY PRIMARY SCHOOL AND DROP OFF ALL LEARNERS.</p> <p>I THEN PARK THE VEHICLE NEXT TO SCHOOL AND WAIT FOR SCHOOL DEPARTURE AND USE THE SAME ROUTE TO DROP OFF ALL LEARNERS AT THEIR HOMES.</p>



transport

Department:
Transport
Province of KwaZulu-Natal

GAZETTE

LGKZNG27-2023-OCT

REGION: ALL

1) Application Number: APP0160334	2) Gazette Number: LGKZNG27-2023-OCT
3) Applicant: KS NTSANGASE ID NO. 8007295514084 Association: OLD ESHOWE ROAD TAXI ASSOCIATION	4) Applicant Address: P O BOX 2030 EMPANGENI 3880
5) Existing Licence Holder: NOT APPLICABLE ID NO. NOT APPLICABLE	6) Existing Licence Holder Address: NOT APPLICABLE
7) Type of application: NEW OPERATING LICENCE	8) Operating Licence Number: LGKZN0703001160
9) Vehicle Type: MINIBUS	10) 1 X 15 (SEATED) + 0 (STANDING)
11) Region: KING CETSHWAYO	
12.1	2207XJ2207XJ00051587 - OLD ESHOWE TO EMPANGENI (EKUPHUMULENI) FROM OLD ESHOWE, PICK AND DROPS EMHLALINI, ENKWALINI, KWAQHAMUKA, MSUNDUZI, NCEKWANE, NTSIDI, QEDUSIZI, DLAMU, MATSHAMNYAMA DROP PASSENGERS TO BOXER RANK RETURN DOING THE SAME.
12.2	22071T2207XJ10051588 - OLD ESHOWE (MEVAMHLOPHE) TO EMPANGENI BINGOMA, ESIPHETHWINI, ENQATHAYI, KWAMSWELI, KHELI, QHUBANDABA, MANKWANYANENI, DIPHINI, SUNDWINI, MEVAMHLOPHE DIRECT AND RETURN DOING PICK AND DROPS TO BOXER RANK EMPANGENI.
12.3	22071T2207XJ10051590 - OLD ESHOWE (NQOLENI) TO EMPANGENI BHOFANISI, DLANGUBO, FASIMBA, KWAMTHEMBU, MNQADAYI, NOMNYAKA, OYEMENI, NGODINI, MAKHEHLE, NTSHELUNTSHELU, MNGAMPONDO TO BOXER RANK, EMPANGENI DIRECT AND RETURN AND DROP DOING THE SAME. ALTERNATIVE ROUTE TO EMPANGENI. TURN LEFT WEIGHTMON, STRAIGHT ALONG BIYELA STREET, TURN RIGHT BRYNE STREET, DROP OFF PASSENGERS, BACK TO THE RANK.



transport

Department:
Transport
Province of KwaZulu-Natal

GAZETTE

LGKZNG27-2023-OCT

REGION: ALL

1) Application Number: APP0160622	2) Gazette Number: LGKZNG27-2023-OCT
3) Applicant: FBN ZUMA ID NO. 6501011080083 Association: NOT AVAILABLE	4) Applicant Address: P O BOX 2720 ESIKHAWINI 3887
5) Existing Licence Holder: NOT APPLICABLE ID NO. NOT APPLICABLE	6) Existing Licence Holder Address: NOT APPLICABLE
7) Type of application: INCREASE IN CARRYING CAPACITY AND COV	8) Operating Licence Number: LGKZN0705000177
9) Vehicle Type: OTHER	10) 1 X 15 (SEATED) + 0 (STANDING)
11) Region: KING CETSHWAYO	
12.1	<p>KZPRERC2854997 - SCHOLARS AND THEIR PERSONAL EFFECTS:</p> <p>3151 HLUNGUHLUNGU STREET TO EMPANGENI PREPARATORY SCHOOL</p> <p>THE VEHICLE START AT HOUSE NUMBER 3151 HLUNGUHLUNGU STREET, TURN LEFT ON HLUNGUHLUNGU STREET AND PROCEED STRAIGHT AND JOIN IDADA STREET TO PICK UP 2 LEARNERS AT HOUSE NUMBER 4721, U-TURN AND PROCEED STRAIGHT AND JOIN UMZWILILI STREET AND TURN RIGHT ON INTOKOZO STREET, PROCEED STRAIGHT ON INKONJANE STREET AND PICK UP 1 LEARNER AT HOUSE NUMBER 3729, U-TURN TO INTOKOZO STREET AND TURN RIGHT ON MDLEBE MPUMA E, TURN LEFT ON NTENGU STREET, THEN TURN NGCEDE STREET PROCEED AND TURN LEFT ON SAKABULI STREET AND PICK UP 3 LEARNERS AT HOUSE NUMBER 7053, PROCEED STRAIGHT AND TURN LEFT ON ISIPHKELELI STREET AND PICK 1 LEARNER ON 9486 PROCEED STRAIGHT AND JOIN THOKOZANI STREET, THEN TURN LEFT ON NTSHONA W, TURN RIGHT ON P535 PROCEED STRAIGHT AND TURN RIGHT ON N2 PROCEED STRAIGHT AND TURN RIGHT ON N2 PROCEED STRAIGHT AND TURN LEFT ON JOHN ROSS PARKWAY AND JOIN NKWANAZI ROAD AND TURN LEFT ON DAVIES CRESCENT AND DROP OFF ALL LEARNERS AT EMPANGENI PREPARATORY SCHOOL. I THEN PARK THE VEHICLE NEXT TO THE SCHOOL AND WAIT FOR SCHOOL DEPARTURE. I USE THE SAME ROUTE IN THE AFTERNOON TO DROP OFF ALL LEARNERS AT THEIR HOMES.</p>



transport

Department:
Transport
Province of KwaZulu-Natal

GAZETTE

LGKZNG27-2023-OCT

REGION: ALL

1) Application Number: APP0161837	2) Gazette Number: LGKZNG27-2023-OCT
3) Applicant: ME SHABALALA ID NO. 3709295227089 Association: M.N.R (UMLAZI WEST) TAXI ASSOCIATION	4) Applicant Address: K 161 UMLAZI T/SHIP UMLAZI DURBAN KWAZULU-NATAL 4066
5) Existing Licence Holder: NOT APPLICABLE ID NO. NOT APPLICABLE	6) Existing Licence Holder Address: NOT APPLICABLE
7) Type of application: NEW OPERATING LICENCE	8) Operating Licence Number: LGKZN1203000027
9) Vehicle Type: MINIBUS	10) 1 X 15 (SEATED) + 0 (STANDING)
11) Region: NINGIZMU 2	
12.1	2202IR2202IR00049126 - FROM THE CORNER OF NGQWELE ROAD AND UKHOZI ROAD (UMLAZI STATION), ALONG NGQWELE ROAD, INTO ROAD NO.1103, LEFT INTO ROAD NO.1204 AND PROCEED TO EZINDONGENI.
12.2	2202IR2202IR00049128 - FROM CORNER OF NGQWELE ROAD AND UKHOZI ROAD (UMLAZI STATION), ALONG NGQWELE ROAD, LEFT INTO MANGOSUTHU HIGHWAY, RIGHT INTO ROAD NO.1204, LEFT INTO ROAD NO.1403, LEFT INTO PHILA NDWANDWE ROAD, LEFT INTO MANGOSUTHU HIGHWAY AND PROCEED TO EZINDONGENI.
12.3	2202IR2202IR00049129 - FROM THE CORNER OF NGQWELE ROAD AND UKHOZI ROAD (UMLAZI STATION), ALONG NGQWELE ROAD, INTO ROAD NO.1103, RIGHT INTO MABHUDU ROAD, LEFT INTO MQANGALA ROAD, RIGHT INTO MAPHUTHA ROAD, AND RETURN ALONG MAPHUTHA ROAD, LEFT INTO MQANGALA ROAD, RIGHT INTO MABHUDA ROAD, RIGHT INTO ROAD NO.1103, LEFT INTO ROAD NO.1204 AND PROCEED TO EZINDONGENI.
12.4	2202IR2202IR00049123 - 2. FROM CORNER NGQWELE ROAD AND UKHOZI ROAD (UMLAZI STATION), ALONG UKHOZI ROAD, LEFT INTO MANGOSUTHU HIGHWAY, AND PROCEED TO CORNER OF ROAD 1202 AND MANGOSUTHU HIGHWAY (EZINDONGENI).
12.5	2202IR2202IR00049124 - FROM THE CORNER OF NGQWELE ROAD AND UKHOZI ROAD (UMLAZI STATION), ALONG NGQWELE ROAD, RIGHT INTO MANGOSUTHU HIGHWAY, LEFT INTO JOSIAH DLAMINI ROAD, INTO ROAD NO.1102, LEFT INTO ROAD NO.1103, RIGHT INTO MANGOSUTHU HIGHWAY AND PROCEED TO EZINDONGENI.
12.6	2202IR2202IR00049125 - FROM THE CORNER OF NGQWELE ROAD AND UKHOZI ROAD (UMLAZI STATION), ALONG UKHOZI ROAD, RIGHT INTO MANGOSUTHU HIGHWAY, LEFT INTO JOSIAH DLAMINI ROAD, RIGHT INTO MPEVU ROAD, LEFT INTO ROAD NO.108075 AND RETURN, LEFT INTO MPEVU ROAD, LEFT INTO SQALABA AVENUE, RIGHT INTO MPEVU ROAD, RIGHT INTO ROAD NO.1002, LEFT INTO ROAD NO.1103, RIGHT INTO MANGOSUTHU HIGHWAY AND PROCEED EZINDONGENI.
12.7	2202IR2202IR00049127 - FROM THE CORNER OF NGQWELE ROAD AND UKHOZI ROAD (UMLAZI STATION), ALONG NGQWELE ROAD, LEFT INTO MANGOSUTHU HIGHWAY, RIGHT INTO ROAD NO.1403, INTO ROAD NO.1203, RIGHT INTO ROAD NO.1204 AND PROCEED TO EZINDONGENI.
12.8	2202IR2202IR00049130 - FROM CORNER OF NGQWELE ROAD AND UKHOZI ROAD (UMLAZI STATION), ALONG NGQWELE ROAD, LEFT INTO MANGOSUTHU HIGHWAY, LEFT INTO ROAD NO. 403, RIGHT INTO VENI YENI ROAD, RIGHT INTO SOLOMON MAHLANGU ROAD, LEFT INTO MANGOSUTHU HIGHWAY.
12.9	2202IR2202IR00049131 - FROM ALL THE ROUTES (1-) ABOVE INTO MANGOSUTHU HIGHWAY THEN: (A) EMALWENI LEFT INTO ROAD NO. 2003 AND PROCEED TO EMALWENI AND RETURN TO UMLAZI STATION ALONG ANY OF THE ROUTES ABOVE. (B) UMSHIYENI HOSPITAL LEFT INTO ROAD LEADING TO UMSHIYENI HOSPITAL DROPPING OFF AND PICKING UP PASSENGERS AND RETURN TO UMLAZI STATION ALONG ANY OF THE ROUTES. (C) EZIMBUZINI TAXI RANK: RIGHT INTO VENI YENI ROAD, INTO ROAD NO 12, INTO OLD SOUTH COAST ROAD, TO REUNION STATION TO DROP OFF PASSENGERS AND RETURN ALONG OLD SOUTH COAST ROAD, INTO ROAD NO 12 AND PROCEED TO EZIMBUZINI TAXI RANK. RETURN: FROM EZIMBUZINI TAXI RANK, INTO ROAD NO 12 INTO VENI YENI, MANGOSUTHU HIGHWAY AND PROCEED ALONG ANY ROUTES (1-9) ABOVE.
12.10	2202IR2206RK00049134 - UMLAZI TO PINETOWN. 11.1- VIA NEW GERMANY. MANGOSUTHU HIGHWAY, N2 FREEWAY, N3 (WESTERN FREEWAY), M13, LEFT INTO EDEN ROAD, OFF-RAMP RIGHT INTO STAPLETON ROAD, LEFT INTO OLD MAIN ROAD, RIGHT INTO ESKIM ROAD, LEFT INTO SHEPSTONE ROAD, RIGHT INTO CROMPTON STREET, RIGHT INTO HILL STREET AND PROCEED TO TAXI RANK. 11.2- OLD MAIN ROAD. MANGOSUTHU HIGHWAY, N2 FREEWAY, N3 WESTERN FREEWAY, M13 LEFT INTO EDEN ROAD, OFF-RAMP RIGHT INTO STAPLETON ROAD, LEFT INTO OLD MAIN ROAD, LEFT INTO CROMPTON STREET, RIGHT INTO HILL STREET AND PROCEED TO TAXI RANK. 11.3- WESTMEAD. MANGOSUTHU HIGHWAY, N2 FREEWAY, N3 WESTERN FREEWAY, RIGHT INTO RICHMOND ROAD, LEFT INTO WESTMEAD ROAD, RIGHT INTO ALBERT ROAD, LEFT INTO ALEXANDER ROAD, LEFT INTO TRAFFORD ROAD, RIGHT INTO GILLITS ROAD, LEFT INTO RICHMOND ROAD, INTO OLD MAIN ROAD, RIGHT INTO CROMPTON STREET, RIGHT INTO HILL STREET AND PROCEED TO THE TAXI RANK.



transport

Department:
Transport
Province of KwaZulu-Natal

GAZETTE

LGKZNG27-2023-OCT

REGION: ALL

12.11	<p>2202JH2202IR00049480 - DALTON TAXI RANK</p> <p>FROM M4 (SOUTHERN FREEWAY), LEFT EDWIN SWALES OFF-RAMP, RIGHT INTO SOUTH COAST ROAD, INTO EDWIN SWALES VC DRIVE, INTO UMBILO ROAD, GALE STREET, MOORE ROAD, RIGHT INTO SYDNEY ROAD / WILLIAMS ROAD TO DALTON TAXI RANK.</p> <p>ALTERNATIVELY SOUTH COAST ROAD, WESLEY ROAD, MAYDON ROAD, LEFT INTO MOORE ROAD, INTO WILLIAMS ROAD / SYDNEY ROAD, INTO DALTON TAXI RANK.</p> <p>(V) CLAIRWOOD: (A) CLAIRWOOD VIA MONTCLAIR - MANGOSUTHU HIGHWAY, LEFT OLD SOUTH COAST, LEFT INTO PENDLEBURY ROAD, RIGHT INTO LEISCETER ROAD, LEFT INTO KENYON HOWDEN ROAD, RIGHT INTO MONTCLAIR ROAD, RIGHT INTO WOOD ROAD, INTO ROLAND CHAPMAN DRIVE, RIGHT INTO BLAMEY ROAD, RIGHT INTO SOUTH COAST ROAD, MANGOSUTHU HIGHWAY UMLAZI</p> <p>(B) CLAIRWOOD MANGOSUTHU HIGHWAY, OLD SOUTH COAST ROAD, SOUTH COAST ROAD, RIGHT INTO SIRDAR ROAD, AND RETURN ALONG SOUTH COAST ROAD, RIGHT INTO MANGOSUTHU HIGHWAY UMLAZI.</p> <p>RESTRICTION : NO PICKING UP OF PASSENGERS WITHIN THE MONTCLAIR ARE FROM ENTERING PENDLEBURY ROAD UNTIL REACHING SOUTH COAST ROAD.</p> <p>(VII) BLUFF</p> <p>FROM MANGOSUTHU HIGHWAY, M4 (SOUTHERN FREEWAY), HIMALAYAS OFF- RAMP INTO SERVICES ROAD RIGHT INTO DURANTA ROAD LEFT INTO TARA ROAD INTO GRAYS INN ROAD AND PROCEED RIGHT INTO TARA ROAD, INTO RICHARDSON ROAD INTO WESELEY ROAD LEFT INTO LIGHTHOUSE ROAD LEFT INTO BLUFF ROAD (M16) AND PROCEED TO SOUTH COAST ROAD LEFT INTO SOUTH COAST ROAD RIGHT INTO MANGOSUTHU HIGHWAY AND PROCEED TO STARTING POINT AS PER THE FORWARD ROUTE IN REVERSE.</p> <p>CONDITIONS: NO PICKING UP OF PASSENGERS ALONG THE ROUTE OTHER THAN THOSE DESTINATED FOR UMLAZI.</p>
12.12	<p>2202IR2206LS00049481 - FROM ALL THE ROUTES (1 – 9) ABOVE INTO MANGOSUTHU HIGHWAY THEN.</p> <p>10. (A.) EMAWELANI: LEFT INTO ROAD NO. 2003 AND PROCEED TO EMAWELANI AND RETURN TO UMLAZI STATION ALONG ANY OF THE ROUTES ABOVE.</p> <p>10. (B.) UMSHIYENI HOSPITAL: LEFT INTO A ROAD LEADING TO EMSHIYENI HOSPITAL DROPPING OFF AND PICKING UP PASSENGERS AND RETURN TO UMLAZI STATION ALONG ANY OF THE ROUTES ABOVE.</p> <p>10. (C.) EZIMBUZINI TAXI RANK: RIGHT INTO VENI YENI ROAD, INTO ROAD NO. 12, INTO OLD SOUTH COAST ROAD, TO REUNION STATION TO DROP OFF PASSENGERS AND RETURN ALONG OLD SOUTH COAST ROAD, INTO ROAD NO. 12 AND PROCEED TO EZIMBUZINI TAXI RANK.</p> <p>RETURN.</p> <p>FROM EZIMBUZINI TAXI RANK, INTO ROAD NO. 12 INTO VENI YENI, MANGOSUTHU HIGHWAY AND PROCEED ALONG ANY OF ROUTES (1-9) ABOVE.</p> <p>10 (D.) UMLAZI TO DURBAN: (I) PINE STREET NORTH TAXI RANK: INTO THE M4, RIGHT INTO WEST STREET, FIELD STREET, PINE STREET</p> <p>(II) UNIVERSITY AVENUE TAXI RANK: INTO M4, LEFT INTO MOORE ROAD, WARWICK AVENUE, ALICE STREET, RIGHT INTO GREY STREET, PINE, RUSSEL, LEOPOLD ROAD, MARKET, SERVICE ROAD, UNIVERSITY AVENUE T/R.</p> <p>(III) POINT ROAD: WEST STREET, RIGHT INTO POINT ROAD, RIGHT INTO BAY TERRACE, RIGHT INTO SHEPSTONE STREET, LEFT INTO PINE STREET TO PINE STREET OR UNIVERSITY AVENUE TAXI RANK.</p> <p>(IV) DALTON TAXI RANK: M4 (SOUTHERN FREEWAY), LEFT EDWIN SWALES OFF-RAMP, RIGHT INTO SOUTH COAST ROAD, INTO EDWIN SWALES VC DRIVE, INTO UMBILO ROAD, GALE STREET, MOORE ROAD, RIGHT INTO SYDNEY ROAD / WILLIAMS ROAD TO DALTON TAXI RANK. ALTERNATIVELY SOUTH COAST ROAD, WISELY ROAD, MAYDON ROAD, LEFT INTO MOORE ROAD, INTO WILLIAMS ROAD / SYDNEY ROAD, INTO DALTON ROAD TAXI RANK.</p> <p>(V) CLAIRWOOD: (A) CLAIRWOOD VIA MONTCLAIR – MANGOSUTHU HIGHWAY, LEFT OLD SOUTH COAST ROAD, LEFT INTO PENDLEBURY ROAD, RIGHT INTO LEISCETER ROAD, LEFT INTO KENYON HOWDEN ROAD, RIGHT INTO MONTCLAIR ROAD, RIGHT INTO WOOD ROAD, INTO ROLAND CHAPMAN DRIVE, RIGHT INTO BLAMEY ROAD, RIGHT INTO SOUTH COAST ROAD, MANGOSUTHU HIGHWAY UMLAZI.</p> <p>(B) CLAIRWOOD – MANGOSUTHU HIGHWAY, OLD SOUTH COAST ROAD, SOUTH COAST ROAD, RIGHT INTO SIRDAR ROAD, AND RETURN ALONG SOUTH COAST ROAD, RIGHT INTO MANGOSUTHU HIGHWAY UMLAZI.</p> <p>RESTRICTION : NO PICKING UP OF PASSENGERS WITHIN THE MONTCLAIR AREA FROM ENTERING PENDLEBURY ROAD UNTIL REACHING SOUTH COAST ROAD.</p> <p>(VI) JACOBS: (A) MANGOSUTHU HIGHWAY, M4 (SOUTHERN FREEWAY), HIMALAYAS ROAD OFF-RAMP, RIGHT INTO DURANTA ROAD, LEFT INTO LANSDOWNE ROAD, RIGHT INTO LERWICK ROAD, LEFT INTO CHAMBERLAIN ROAD, LEFT INTO BLUFF ROAD, LEFT INTO SOUTH COAST ROAD OR RETURN ALONG SOME ROUTE TO UMLAZI.</p> <p>(B) JACOBS VIA WERNA- MANGOSUTHU HIGHWAY, SOUTH COAST ROAD, RIGHT INTO HIMALAYAS ROAD, CONTINUE ALONG HIMALAYAS ROAD AND CONTINUE AS PER ROUTE (A) ABOVE.</p>
12.13	<p>2202IR2202IR00049122 - M.N.R. UMLAZI WEST TAXI ASSOCIATION.</p> <p>DURBAN METRO-DURBAN METRO.</p> <p>FROM THE CORNER OF NOEWELE ROAD AND UKHOZI ROAD (UMLAZI STATION) ALONG NGQWELE ROAD, LEFT INTO ROAD NO 804, INTO ZIHLAHLA ROAD, RIGHT INTO UKHOZI ROAD, LEFT INTO MANGOSUTHU HIGHWAY AND PROCEED TO CNR RD 1202 AND MANGOSUTHU HIGHWAY (EZINDONGENI).</p>



transport

Department:
Transport
Province of KwaZulu-Natal

GAZETTE

LGKZNG27-2023-OCT

REGION: ALL

12.14 2202IR21004R00049133 - UMLAZI TO DURBAN.

(I) PINE STREET NORTH TAXI RANK INTO THE M4, RIGHT INTO WEST STREET, FIELD STREET, PINE STREET
(II) UNIVERSITY AVENUE TAXI RANK INTO M4, LEFT INTO MOORE ROAD, WARWICK AVENUE, ALICE STREET, SOLDIERS WAY, PINE STREET, RUSSELL STREET, LEOPOLD ROAD, MARKET ROAD, SERVICE ROAD, UNIVERSITY AVENUE TAXI RANK.
(III) POINT ROAD INTO WEST STREET, RIGHT INTO POINT ROAD, WATERFRONT, RETURN ALONG POINT ROAD, INTO SHEPSTONE STREET, BAY TERRACE, STANGER STREET, PINE STREET TO UNIVERSITY AVENUE OR PINE STREET.
(IV) DALTON TAXI RANK: M4 (SOUTHERN FREEWAY), LEFT EDWIN SWALES OFF -RAMP, RIGHT INTO SOUTH COAST ROAD, INTO EDWIN SWALES VC DRIVE, INTO UMBILO ROAD, GALE STREET, MOORE ROAD, RIGHT INTO SYDNEY ROAD/ WILLIAMS ROAD TO DALTON TAXI RANK. ALTERNATIVELY SOUTH COAST ROAD, WISELY ROAD, MAYDON ROAD, LEFT INTO MOORE ROAD, INTO WILLIAMS ROAD/SYDNEY ROAD, INTO DALTON ROAD TAXI RANK.
(V) CLAIRWOOD
(A) CLAIRWOOD VIA MONTCLAIR - MANGOSUTHU HIGHWAY, LEFT OLD SOUTH COAST ROAD, LEFT INTO PENDLEBURY ROAD, RIGHT INTO LEICESTER ROAD, LEFT INTO KENYON HOWDEN ROAD, RIGHT INTO MONTCLAIR ROAD, RIGHT INTO WOOD ROAD, INTO ROLAND CHAPMAN DRIVE, RIGHT INTO BLAMEY ROAD, RIGHT INTO SOUTH COAST ROAD, MANGOSUTHU HIGHWAY...UMLAZI.
(B) CLAIRWOOD – MANGOSUTHU HIGHWAY, OLD SOUTH COAST ROAD, SOUTH COAST ROAD, RIGHT INTO SIRDAR ROAD, AND RETURN ALONG SOUTH COAST ROAD, RIGHT INTO MANGOSUTHU HIGHWAY...UMLAZI.

RESTRICTION : NO PICKING UP OF PASSENGERS WITHIN THE MONTCLAIR AREA FROM ENTERING PENDLEBURY ROAD UNTIL REACHING SOUTH COAST ROAD.
(VI) JACOBS:
(A) MANGOSUTHU HIGHWAY, M4 (SOUTHERN FREEWAY), HIMALAYAS ROAD OFF-RAMP, RIGHT INTO DURANTA ROAD, LEFT INTO LANSLOWNE ROAD, RIGHT INTO LERWICK ROAD, LEFT INTO CHAMBERLAIN ROAD, LEFT INTO BLUFF ROAD, LEFT INTO SOUTH COAST ROAD OR RETURN ALONG SOME ROUTE TO UMLAZI.
(B) JACOBS VIA WERNA- MANGOSUTHU HIGHWAY, SOUTH COAST ROAD, RIGHT INTO HIMALAYAS ROAD, CONTINUE ALONG HIMALAYAS ROAD AND CONTINUE AS PER ROUTE (A) ABOVE.
(VII) BLUFF:
MANGOSUTHU HIGHWAY, M4 (SOUTHERN FREEWAY), HIMALAYAS OFF-RAMP INTO SERVICES ROAD, RIGHT INTO DURANTA ROAD, LEFT INTO TARA ROAD, INTO GRAYS INN ROAD, AND PROCEED RIGHT INTO TARA ROAD, INTO RICHARSON ROAD, INTO WESELY ROAD LEFT INTO LIGHTHOUSE ROAD, LEFT INTO BLUFF ROAD (M16), AND PROCEED TO SOUTH COAST ROAD LEFT INTO SOUTH COAST ROAD, RIGHT INTO MANGOSUTHU HIGHWAY AND PROCEED TO STARTING POINT AS PER THE FORWARD ROUTE IN REVERSE.

CONDITIONS: NO PICKING UP OF PASSENGERS ALONG THE ROUTE OTHER THAN THOSE D.



transport

Department:
Transport
Province of KwaZulu-Natal

GAZETTE

LGKZNG27-2023-OCT

REGION: ALL

1) Application Number: APP0159524	2) Gazette Number: LGKZNG27-2023-OCT
3) Applicant: HG DLADLA ID NO. 5307220574085 Association: NOT AVAILABLE	4) Applicant Address: 810 THEMBA ZULU ROAD KWAMAKHUTHA AMANZIMTOTI 4126
5) Existing Licence Holder: NOT APPLICABLE ID NO. NOT APPLICABLE	6) Existing Licence Holder Address: NOT APPLICABLE
7) Type of application: NEW OPERATING LICENCE	8) Operating Licence Number: NOTAVAILABLE
9) Vehicle Type: OTHER	10) 1 X 0 (SEATED)
11) Region: ETHEKWENI AND ILEMBE	
12.1	<p>KZPRERC2935014 - SCHOLARS AND THEIR PERSONAL EFFECTS: HOUSE NO.810 THEMBA ZULU ROAD TO ISIPINGO PRIMARY SCHOOL THE VEHICLE STARTS AT HOME HOUSE NO.810 THEMBA ZULU ROAD PROCEED TO HOUSE NO.816 AND PICK UP 3 LEARNERS PROCEED THEN TURN LEFT TO JOIN BHOKOLWAKHE WALK PROCEED TO HOUSE NO.942 AND PICK UP 3 LEARNERS PROCEED THEN TURN LEFT TO JOIN GIMBA NGWENYA AVENUE PROCEED TO HOUSE NO.956 AND PICK UP 2 LEARNERS PROCEED THEN TURN RIGHT TO JOIN SBU NSINDANE PLACE PROCEED TO HOUSE NO.1235 AND PICK UP 4 LEARNERS MAKE A U-TURN PROCEED THEN TURN RIGHT TO JOIN GIMBA NGWENYA AVENUE PROCEED TO HOUSE NO.954 AND PICK UP 3 LEARNERS PROCEED THEN TURN RIGHT TO JOIN MPHATHI WAY PROCEED AND TURN LEFT TO JOIN DAZU MEYIWA WAY PROCEED THEN JOIN NANA GUMEDE LANE PROCEED STRAIGHT THEN TURN RIGHT TO JOIN MFUNDI MNGADI DRIVE PROCEED STRAIGHT PASS KWAMAKHUTHA TAXI RANK PROCEED STRAIGHT PASS GOUNDENS AUTO PANEL BEATING, SPRAY PROCEED KEEP LEFT THEN JOIN WILLCOX ROAD PROCEED THEN TURN LEFT TO JOIN PLATT DRIVE PROCEED THEN TURN RIGHT TO JOIN PROTEA ROAD PROCEED AND TURN LEFT TO JOIN SAUNDERS AVENUE PROCEED THEN TURN RIGHT TO JOIN TULIP LANE PROCEED THEN TURN RIGHT TO JOIN JAMES AVENUE PROCEED AND TURN LEFT TO JOIN DAHLIA PLACE PROCEED THEN JOIN LOTUS ROAD PROCEED STRAIGHT AND REACH ISIPINGO PRIMARY SCHOOL AND DROP OFF ALL LEARNERS. I THEN RETURN HOME TO PARK THE VEHICLE AND WAIT FOR THE SCHOOL DEPARTURE AND I USE THE SAME ROUTE IN THE AFTERNOON TO DROP THEM OFF AT THEIR HOMES.</p>



transport

Department:
Transport
Province of KwaZulu-Natal

GAZETTE

LGKZNG27-2023-OCT

REGION: ALL

1) Application Number: APP0161898	2) Gazette Number: LGKZNG27-2023-OCT
3) Applicant: T MTHEMBU ID NO. 6205300269080 Association: NGWELEZANE TAXI ASSOCIATION	4) Applicant Address: P O BOX 78200 EMPANGENI 3880
5) Existing Licence Holder: NOT APPLICABLE ID NO. NOT APPLICABLE	6) Existing Licence Holder Address: NOT APPLICABLE
7) Type of application: NEW OPERATING LICENCE	8) Operating Licence Number: LGKZN0703000711
9) Vehicle Type: MINIBUS	10) 1 X 15 (SEATED) + 0 (STANDING)
11) Region: KING CETS HWAYO	
12.1	2207XF2207W300052136 - NGWELEZANE TO RICHARDSBAY FROM NGWELEZANE INTO NGWELEZANE ROAD LEFT INTO TANNER AND RIGHT INTO MAIN ROAD R34 (JOHN ROSS HIGHWAY) TURN LEFT INTO GELEIRGANG AND TURN INTO ALLUMINA ALLE TO CHACKLINE TURN RIGHT INTO GUIDEN GRACHT TURN LEFT INTO BULLION BOULAVARD TURN LEFT OR RIGHT INTO CBD AND RETURN PROCEED TO JOHN ROSS HIGHWAY BY KRUGER RAND AND TURN RIGHT INTO R34 (MTUBA ROAD) TURN RIGHT ALKAN STRAND (BEACHES) AND RETURN.
12.2	2207XF2207XE00057777 - NGWELEZANE TO NDABAYAKHE FROM NGWELEZANE INTO NGWELEZANE ROAD TURN RIGHT INTO (OLD N2) R102 TURN RIGHT INTO D1557 AND RETURN OR PROCEED TO NGWELEZANE HOSPITAL.
12.3	2207XF2207XF00057778 - NGWELEZANE TO NQUTSHINI FROM NGWELEZANE INTO NGWELEZANE INTO THANDUYISE DRIVE OR MANGOSUTHU HIGHWAY TURN LEFT INTO D1557 AND RETURN (IF MANGOSUTHU HIGHWAY TURN RIGHT).
12.4	2207XF2207UI00057779 - NGWELEZANE TO MATSHANA FROM NGWELEZANE INTO AMANGWE HIGHWAY PROCEED TO D880 AND RETURN OR TURN LEFT INTO MADLEBE ROAD AND RETURN.
12.5	2207XF2207XJ00052134 - NGWELEZANE TO EMPANGENI AND EMPANGENI RAIL FROM NGWELEZANE INTO NGWELEZANE ROAD TURN LEFT INTO TANNER ROAD AND TURN RIGHT INTO RANK B AND RETURN OR PROCEED TO TANNER ROAD AND TURN RIGHT THEN TURN LEFT INTO MAIN ROAD (ESHOWE ROAD) AND LEFT INTO FRANK BULL AND RIGHT INTO OLD MAIN ROAD, TURN RIGHT OXLAND ROAD TO MAXWELL ROAD AND TURN LEFT INTO LOT 63 OR PROCEED TO COMMERCIAL ROAD AND TURN RIGHT THEN LEFT INTO UNION STREET TO NPA (WAR MEMORIAL HOSPITAL) AND LEFT INTO UKHULA STREET TURN RIGHT INTO BIYELA STREET AND LEFT INTO MAXWELL STREET AND TURN LEFT INTO SMITH STREET AND RIGHT TO COMMERCIAL ROAD OR TURN LEFT FROM NGWELEZANE INTO WESTERN BYPASS MR 166 (MELMOTH ROAD) AND PROCEED TO UKHULA STREET OR TURN RIGHT INTO MAIN ROAD R34 (ESHOWE ROAD) AND TURN LEFT INTO MAXWELL STREET AND RETURN OR FROM NGWELEZANE ROAD TURN LEFT INTO DUNFORD ROAD AND TURN LEFT INTO GEMIN ROAD AND LEFT INTO SIGMA CRESCENT PROCEED TO GEMIN ROAD TURN LEFT TO DUNFORD ROAD AND TURN RIGHT INTO PRESIDENT SWART AND LEFT INTO MAIN ROAD OR TURN LEFT INTO PRESIDENT SWART TURN RIGHT INTO DUNN ROAD AND LEFT OR RIGHT TO FRANK BULL.



transport

Department:
Transport
Province of KwaZulu-Natal

GAZETTE

LGKZNG27-2023-OCT

REGION: ALL

1) Application Number: APP0161481	2) Gazette Number: LGKZNG27-2023-OCT
3) Applicant: VE MASONDO ID NO. 7707255338082 Association: NGWELEZANE TAXI ASSOCIATION	4) Applicant Address: P O BOX 8614 EMPANGENI RAIL 3910
5) Existing Licence Holder: NOT APPLICABLE ID NO. NOT APPLICABLE	6) Existing Licence Holder Address: NOT APPLICABLE
7) Type of application: NEW OPERATING LICENCE	8) Operating Licence Number: LGKZN0703000470
9) Vehicle Type: MINIBUS	10) 1 X 15 (SEATED) + 0 (STANDING)
11) Region: KING CETSHWAYO	
12.1	2207XF2207W300052136 - NGWELEZANE TO RICHARDSBAY FROM NGWELEZANE INTO NGWELEZANE ROAD LEFT INTO TANNER AND RIGHT INTO MAIN ROAD R34 (JOHN ROSS HIGHWAY) TURN LEFT INTO GELEIRGANG AND TURN INTO ALLUMINA ALLE TO CHACKLINE TURN RIGHT INTO GUIDEN GRACHT TURN LEFT INTO BULLION BOULAVARD TURN LEFT OR RIGHT INTO CBD AND RETURN PROCEED TO JOHN ROSS HIGHWAY BY KRUGER RAND AND TURN RIGHT INTO R34 (MTUBA ROAD) TURN RIGHT ALKAN STRAND (BEACHES) AND RETURN.
12.2	2207XF2207XJ00052134 - NGWELEZANE TO EMPANGENI AND EMPANGENI RAIL FROM NGWELEZANE INTO NGWELEZANE ROAD TURN LEFT INTO TANNER ROAD AND TURN RIGHT INTO RANK B AND RETURN OR PROCEED TO TANNER ROAD AND TURN RIGHT THEN TURN LEFT INTO MAIN ROAD (ESHOWE ROAD) AND LEFT INTO FRANK BULL AND RIGHT INTO OLD MAIN ROAD, TURN RIGHT OXLAND ROAD TO MAXWELL ROAD AND TURN LEFT INTO LOT 63 OR PROCEED TO COMMERCIAL ROAD AND TURN RIGHT THEN LEFT INTO UNION STREET TO NPA (WAR MEMORIAL HOSPITAL) AND LEFT INTO UKHULA STREET TURN RIGHT INTO BIYELA STREET AND LEFT INTO MAXWELL STREET AND TURN LEFT INTO SMITH STREET AND RIGHT TO COMMERCIAL ROAD OR TURN LEFT FROM NGWELEZANE INTO WESTERN BYPASS MR 166 (MELMOTH ROAD) AND PROCEED TO UKHULA STREET OR TURN RIGHT INTO MAIN ROAD R34 (ESHOWE ROAD) AND TURN LEFT INTO MAXWELL STREET AND RETURN OR FROM NGWELEZANE ROAD TURN LEFT INTO DUNFORD ROAD AND TURN LEFT INTO GEMIN ROAD AND LEFT INTO SIGMA CRESCENT PROCEED TO GEMIN ROAD TURN LEFT TO DUNFORD ROAD AND TURN RIGHT INTO PRESIDENT SWART AND LEFT INTO MAIN ROAD OR TURN LEFT INTO PRESIDENT SWART TURN RIGHT INTO DUNN ROAD AND LEFT OR RIGHT TO FRANK BULL.
12.3	2207XF2207XJ00052135 - NGWELEZANE TO KWADLANGWEZWA FROM NGWELEZANE INTO NGWELEZANE ROAD TURN RIGHT INTO (OLD N3) R102 TURN RIGHT INTO UNIVERSITY PARK AND RETURN.



transport

Department:
Transport
Province of KwaZulu-Natal

GAZETTE

LGKZNG27-2023-OCT

REGION: ALL

1) Application Number: APP0162199	2) Gazette Number: LGKZNG27-2023-OCT
3) Applicant: EM KHUMALO ID NO. 7105055317085 Association: MIDLANDS TAXI ASSOCIATION	4) Applicant Address: PO BOX 916 MOOI RIVER 3300
5) Existing Licence Holder: NOT APPLICABLE ID NO. NOT APPLICABLE	6) Existing Licence Holder Address: NOT APPLICABLE
7) Type of application: NEW OPERATING LICENCE	8) Operating Licence Number: NOTAVAILABLE
9) Vehicle Type: MIDIBUS	10) 1 X 22 (SEATED) + 0 (STANDING)
11) Region: UMGUNGUNDLOVU	
12.1	2202DR2202DR00051936 - FROM APPROVED TAXI RANK IN MOOI RIVER TO APPROVED TAXI RANK IN NOTTINGHAM ROAD DIRECT AND RETURN FROM MOOI RIVER KPX0063, PROCEED ALONG P1-7 TO MR16 INTO NOTTINGHAM ROAD TAXI RANK KPX0041, LOADING AND OFF LOADING ALONG THE ROUTE AND RETURN WITH THE SAME ROUTE.
12.2	2202DQ2202DR00051937 - BRUNTVILLE TO MOOIRIVIER FROM BRUNTVILLE CLUSTER BOX, PROCEED ALONG MAIN ROAD AND TURN RIGHT INTO R103, AND TURN LEFT TO LAWLENCE ROAD INTO TAXI RANK KPX0064, LOADING AND OFF LOADING ALONG THE ROUTE AND RETURN. ALTERNATIVE PROCEED WITH 14.1 AND TURN RIGHT TO MAIN ROAD INTO KPX0085, BRUNTVILLE CLUSTER BOX.
12.3	2202DR2202EN10051938 - FROM APPROVED TAXI RANK IN MOOI RIVER TO APPROVED TAXI RANK IN ESCOURT AND RETURN. FROM MOOI RIVER TAXI RANK KPX0064 TO P1-7, PROCEED ALONG P1-8 ALONG LONE STREET AND TURN RIGHT TO CORNER STREET AND TURN LEFT INTO ALEXANDRA STREET TAXI RANK, ESCOURT. ALTERNATIVE. FROM P1/8 ALONG LOWN STREET, TURN RIGHT TO DRUMMOND AND TURN RIGHT TO CORNER STREET INTO ALEXANDRA STREET TAXI RANK, LOADING AND LOADING ALONG THE ROUTE AND RETURN WITH THE SAME ROUTE.
12.4	2202DR22068T10051939 - FROM APPROVED TAXI RANK IN MOOI RIVER TO APPROVED TAXI RANK IN PIETERMARITZBURG DIRECT AND RETURN. FROM MOOI-RIVER STATION ROAD RANK (KPX 0061) INTO AND ALONG LAWRENCE ROAD, INTO P1-7, INTO N3 AND PROCEED TO HOWICK. LEAVE THE N3 AT R103 WHICH BECOMES MAIN ROAD AND PROCEED TO THE TAXI RANK GENERALLY ALONG BELL STREET AND SOMMER STREET (DROPPING OFF PASSENGERS ON THE FORWARD JOURNEY AND PICKING UP OF PASSENGERS ON THE RETURN JOURNEY ONLY. RETURN TO MAIN ROAD INTO R617 (P162) WHICH BECOMES ZEEDERBERG ROAD, LEFT INTO N3 AND PROCEED TO PIETERMARITZBURG DIRECT, LEAVING THE N3 LEFT INTO CHATTERTON ROAD (R56) INTO BOSHOF STREET, LEFT INTO LONGMARKET STREET, LEFT INTO GARFIELD STREET, RIGHT INTO CHURCH STREET AND PROCEED TO THE DORPSPRUIT RANK (KPC0033) OFF GREYTOWN ROAD. 8.1 MOOI-RIVER TO PIETERMARITZBURG - RETURN ROUTE FROM DORPSPRUIT RANK (KPC 0033) INTO AND ALONG GREYTOWN ROAD, LEFT INTO THE N3 AND PROCEED TO MOOI-RIVER ALONG THE FORWARD ROUTE IN RESERVE.
12.5	2202DR2202DR00051932 - FROM APPROVED TAXI RANK IN MOOI RIVER TO APPROVED TAXI RANK IN RIETVLEI DIRECT AND RETURN FROM MOOI RIVER KPX 0064 TO P17, PROCEED ALONG P14.2 TO KPX 0085 RIETVLEI OFF LOADING AND LOADING ALONG THE ROUTE AND RETURN WITH THE SAME ROUTE TO TAXI RANK KPX0064.
12.6	2202DR2202DR00051933 - FROM APPROVED TAXI RANK IN MOOI RIVER TO APPROVED TAXI RANK IN HIDCOTE DIRECT AND RETURN FROM MOOI RIVER PKX0061, TURN TO MARKET STREET AND TURN TO BRICKFIELD ROAD, TURN RIGHT TO LAWRENCE ROAD AND ALONG P172 AND TURN RIGHT TO D167 INTO HIDCOTE KPX0087 LOADING ALONG THE ROUTE AND RETURN VIA THE SAME ROUTE.
12.7	2202DR2202C710051934 - FROM APPROVED TAXI RANK IN MOOI RIVER TO APPROVED TAXI RANK IN GREYTOWN DIRECT AND RETURN FROM MOOI RIVER TAXI RANK KPX0064 TO P1-7, PROCEED ALONG P14.1 TO P14.2 TO GREYTOWN AND RETURN WITH THE SAME ROUTE, LOADING AND OFF LOADING ALONG THE ROUTE.
12.8	2202DR2202DR00051935 - FROM APPROVED TAXI RANK IN MOOI RIVER TO APPROVED TAXI RANK IN HLATHIKHULU DIRECT AND RETURN. FROM MOOI RIVER TAXI RANK KPX 0088 TO P1-7, PROCEED ALONG P19 ALONG P169 TO HLATHIKHULU TAXI RANK AND RETURN OFF LOADING AND LOADING ALONG THE ROUTE.



transport

Department:
Transport
Province of KwaZulu-Natal

GAZETTE

LGKZNG27-2023-OCT

REGION: ALL

1) Application Number: APP0162282	2) Gazette Number: LGKZNG27-2023-OCT
3) Applicant: FD GUMEDE ID NO. 7701020412082 Association: INSELENI TAXI ASSOCIATION	4) Applicant Address: P O BOX 1080 EMPANGENI 3880
5) Existing Licence Holder: LD GUMEDE ID NO. 7412315461087	6) Existing Licence Holder Address: PO BOX 1080 EMPANGENI 3880
7) Type of application: DECEASED TRANSFER	8) Operating Licence Number: LGKZN0703000157
9) Vehicle Type: MINIBUS	10) 1 X 14 (SEATED) + 0 (STANDING)
11) Region: KING CETHSWAYO	
12.1	2207W32207W300053133 - NSELENI TO RICHARDS BAY. FROM NSELENI TAXI RANK INTO N2, INTO R34 AND PROCEED INTO RICHARDS BAY AND INTO BRACKEHAM ROAD, INTO ALTON ROAD, INTO BUSINESS INDUSTRIES, INTO HABOUR, AND INTO RICHARDS BAY TAXI RANK AND RETURN.
12.2	2207W322074410053135 - NSELENI TO MTUBATUBA NSELENI TAXI RANK TURN LEFT INTO N2, PROCEED ALONG N2 AND TURN RIGHT INTO R102 & PROCEED TO MTUBATUBA TAXI RANK AND RETURN.
12.3	2207W32100DX10053137 - NSELENI TO MKUZE NSELENI INTO N2, PROCEED ALONG N2, TURN LEFT INTO MKHUZE TAXI RANK AND RETURN.
12.4	2207W32100DX10053139 - NSELENI TO EMPANGENI NSELENI TAXI RANK TO EMPANGENI TURN RIGHT JOINING N2 SOUTH DRIVING TO EMPANGENI RAIL, TURN RIGHT LEAVING N2 TO R34 ROAD TO EMPANGENI RAIL, TURN LEFT TO MAIN ROAD THEN TURN RIGHT BY USING TANNER ROAD, LEAVE TANNER ROAD STRAIGHT TO THE TAXI RANK AT EMPANGENI RAIL, THEN DRIVE TO EMPANGENI UP TOWN BY USING TANNER ROAD, TURN LEFT JOINING MAXWELL STREET, TURN LEFT TO EMPANGENI TAXI RANK AND RETURN.
12.5	2207W32100DX10053142 - NSELENI TO MKHOMA FROM NSELENI TAXI RANK INTO BHEJANE ROAD, PROCEED ALONG BHEJANE, PASS MKHOMA (PICK UP PASSENGERS), MKHOMA TAXI RANK AND RETURN.
12.6	2207W32100DX10053143 - NSELENI TO MABHUYENI FROM NSELENI TAXI RANK USING BHEJANE ROAD TO MABHUYENI (PICK UP PASSENGER), RETURN OR PROCEED TO EMPANGENI AS PER ROUTE 4 ABOVE.
12.7	2207W32100DX10053144 - NSELENI TO KWANGWANASE FROM NSELENI INTO N2, PROCEED ALONG N2 PASS MKHUZE & TURN LEFT INTO PS22/1 AND PROCEED INTO KWANGWANASE TAXI RANK AND RETURN.



transport

Department:
Transport
Province of KwaZulu-Natal

GAZETTE

LGKZNG27-2023-OCT

REGION: ALL

1) Application Number: APP0162292	2) Gazette Number: LGKZNG27-2023-OCT
3) Applicant: PN NGCOBO ID NO. 7508030586080 Association: SONQOBA SIMUNYE TAXI OWNERS ASSOCIATION	4) Applicant Address: 33 STALWART SIMELANE STREET DURBAN 4001
5) Existing Licence Holder: SM NGCOBO ID NO. 6605075560086	6) Existing Licence Holder Address: P O BOX 801 HARDING KWAZULU NATAL KWA-ZULU NATAL 4000
7) Type of application: RENEWAL AND NORMAL TRANSFER	8) Operating Licence Number: LGKZN1203000537
9) Vehicle Type: MINIBUS	10) 1 X 15 (SEATED) + 0 (STANDING)
11) Region: NINGIZMU 2	
12.1	<p>2206LS31001F10054814 - MARKET ROAD RANK 59 TO BIZANA.</p> <p>FROM DURBAN MARKET ROAD TURN INTO M4 SOUTH COAST AND PROCEED TO THE N2 SOUTH COAST BOUND FREEWAY. TRAVEL PAST DURBAN AIRPORT, AMANZIMTOTI, UMKOMAAS, SCOTTBURGH, SEZELA, HIBBERDENE AND PORT SHEPSTONE TURN INTO R61. TRAVEL PAST MARGATE AIRPORT, MARGATE, PORT EDWARD, UMTAMVUMA RIVER, MITCHEL BRIDGE, WILD COAST INTERNATIONAL HOLIDAY RESORT, SEA VIEW STORE (DROP PASSENGERS) GUMZANA OFF RAMP (DROP PASSENGERS), LUKHOLO (DROP PASSENGERS), REDOUBT (DROP PASSENGERS), NTLAKWE (DROP PASSENGERS), QOTYANA (DROP PASSENGERS) AND TURN LEFT/RIGHT INTO BIZANA TAXI RANK (DROP PASSENGERS).</p> <p>FROM BIZANA TAXI RANK PICK UP PASSENGERS TO DURBANS MARKET ROAD INTO R61 TOWARDS PORT EDWARD. TRAVEL PAST THE FOLLOWING POINTS QOTYANA, NTLAKWE, REDOUBT, LUKHOLO, GUMZANA OFF RAMP, SEA VIEW STORE, WILD COAST SUN AND CROSS UMTAMVUNAS MITCHEL BRIDGE PORT EDWARD, MARGATE, MARGATE AIRPORT AND PORT SHEPSTONE TURN INTO N2 FREEWAY. TRAVEL PAST HIBBERDENE, SEZELA, SCOTTBURGH, UMKOMAAS, AMANZIMTOTI, DURBAN AIRPORT TURN LEFT AND DRIVE ALONG THE FOLLOWING DROP UP POINTS. TURN INTO JOYNER ROAD (ISIPINGO WEST) AT THE JUNCTION TURN LEFT INTO JEFFELS AND TURN RIGHT INTO WILCOX. AT THE NEXT ROBOT DRIVE PAST INTERSECTION WITH BALTEX AND PROCEED PAST ROBOT INTERSECTION WITH STROUDE INTO R102 ISIPINGO RAIL. TURN LEFT INTO OLD MAIN ROAD TO REUNION. DRIVE TO ROBOT M30 UMLAZI AND TURN LEFT FOR ABOUT 100 METRES AND DROP PASSENGERS. TURN BACK INTO M30 AND PROCEED TO ROBOT NEXT TO GLEBELANDS HOSTEL (R102). DRIVE INTO M4 SOUTH COAST FREEWAY AND PROCEED TO MARKET ROAD.</p>
12.2	<p>21004R22026D10054816 - MARKET ROAD RANK 59 TO HARDING.</p> <p>FROM DURBANS MARKET ROAD TURN INTO M4 SOUTH COAST, PROCEED TO THE N2 SOUTH COAST BOUND FREEWAY. TRAVEL PAST DURBAN AIRPORT, AMANZIMTOTI, UMKOMAAS, SCOTTBURGH, SEZELA, HIBBERDENE AND PORT SHEPSTONE TURN INTO N2 PASS MARBURG, PADDOCK AND IZINGOLWENI TO HARDING.</p> <p>RETURN.</p> <p>FROM HARDING TAXI RANK PICK UP PASSENGERS AND TURN INTO N2 AND PROCEED ALONG SAME ROAD UP TO ISIPINGO. TURN INTO JOYNER ROAD (ISIPINGO WEST) AT THE JUNCTION TURN LEFT INTO JEFFELS AND TURN RIGHT INTO WILCOX. AT THE NEXT ROBOT DRIVE PAST INTERSECTION WITH BALTEX AND PROCEED PAST ROBOT INTERSECTION WITH STROUD INTO R102 ISIPINGO RAIL. TURN LEFT INTO OLD MAIN ROAD TO REUNION. DRIVE TO ROBOT M30 UMLAZI AND TURN LEFT FOR ABOUT 100 METRES AND DROP PASSENGERS. TURN BACK INTO M30 AND PROCEED TO ROBOT NEXT TO GLEBLANDS HOSTELS (R102) DRIVE INTO SOUTH COAST ROAD, UMBILO R102, ROSSBURGH, CONGELA, KING EDWARD HOSPITAL, DALBRIDGE TURN INTO GALE STREET AND PROCEED TO WEST STREET, TURN INTO WARWICK AVENUE, TURN RIGHT INTO ALICE STREET, TURN LEFT INTO ALBERT, TURN RIGHT INTO UMNGENI, TURN INTO SOLDIERS WAY, TURN INTO LEOPOLD STREET AND INTO MARKET ROAD.</p>
12.3	<p>2206RK31005O10054836 - PINETOWN TO FLAGSTAFF.</p> <p>FROM PINETOWN TAXI RANK (OPPOSITE GOLDEN PLATE TAKE AWAY AND MALLS PHARMACY) PICK UP PASSENGERS AND PROCEED ALONG HILL STREET AT THE ROBOT TURN LEFT INTO MOODIE STREET AT THE NEXT ROBOT TURN RIGHT INTO OLD MAIN ROAD AND PROCEED INTO CROMPTON STREET. DRIVE INTO M13 TOWARDS N3 FREEWAY TO DURBAN. TRAVEL PASS BRISTON ROAD AND PROCEED ALONG N3 TO DURBANS CITY CENTER TURN INTO M4, PROCEED TO THE N2 SOUTH COAST BOUND FREEWAY. TRAVEL PASSES DURBAN AIRPORT, AMANZIMTOTI, UMKOMAAS, SCOTTBURGH, SEZELA, HIBBERDENE AND PORT SHEPSTONE TURN INTO R61. TRAVEL PASS MARGATE AIRPORT, PORT EDWARD, UMTAMVUNA RIVER, MITCHEL BRIDGE, WILD COAST INTERNATIONAL HOLIDAY RESORT, SEA VIEW STORE (DROP PASSENGERS) GUMZANA OFF RAMP (DROP PASSENGERS), LUKHOLO (DROP PASSENGERS), REDOUBT (DROP PASSENGERS), NTLAKWE (DROP PASSENGERS), QOTYANA (DROP PASSENGERS) AND TURN LEFT/RIGHT INTO BIZANA TAXI RANK AND DROP PASSENGERS. VIA NOMLACU AND LUDEKEHALT, MAGUSHENI (DROP PASSENGERS), NTLAKWE (DROP PASSENGERS), MARASHU (DROP PASSENGERS) SIGCAU TRAINING SCHOOL (DROP PASSENGERS), ESIPHAQENI (DROP PASSENGERS) PROCEED AND TURN INTO FLAGSTAFF TAXI RANK AND DROP PASSENGERS. FROM FLAGSTAFF TAXI RANK TURN INTO R61 AND PROCEED TO ALONG SAME ROAD TO ISIPINGO. TURN INTO JOYNER ROAD (ISIPINGO WEST) AT THE JUNCTION TURN LEFT INTO JEFFELS AND TURN RIGHT INTO WILCOX. AT THE NEXT ROBOT DRIVE PAST INTERSECTION WITH BALTEX AND PROCEED PAST ROBOT INTERSECTION WITH STROUD INTO R102 ISIPINGO RAIL. TURN LEFT INTO OLD MAIN ROAD TO REUNION. DRIVE TO ROBOT M30 UMLAZI AND TURN LEFT FOR ABOUT 100 METRES AND DROP PASSENGERS. TURN BACK INTO M30 AND PROCEED TO ROBOT NEXT TO GLEBLANDS HOSTELS (R102) DRIVE INTO M4 SOUTH COAST FREEWAY AND PROCEED TO ISIPINGO M4 SOUTH COAST TURN INTO N3, TURN LEFT INTO M7 QUEENSBURG INTO ST. JOHNS AVENUE NEXT ROBOT TURN LEFT TO OLD MAIN ROAD AND TURN INTO MOODIE STREET AND TURN RIGHT INTO HILL STREET AND DROP PASSENGERS AT PINETOWN TAXI RANK.</p>
12.4	<p>2206RK22019O10054851 - PINETOWN TO MATATIELE.</p> <p>FROM PINETOWN TAXI RANK (OPPOSITE GOLDEN PLATE TAKE AWAY AND MALLS PHARMACY) PICK UP PASSENGERS AND PROCEED ALONG HILL STREET AT THE ROBOT TURN LEFT INTO MOODIE STREET AT THE NEXT ROBOT TURN RIGHT INTO OLD MAIN ROAD AND PROCEED INTO CROMPTON STREET. DRIVE INTO M13 TOWARDS N3 FREEWAY TO DURBAN. TRAVEL PASS BRISTON ROAD AND PROCEED ALONG N3 TO DURBANS CITY CENTER TURN INTO M4, PROCEED TO THE N2 SOUTH COAST BOUND FREEWAY. TRAVEL PASS DURBAN AIRPORT, AMANZIMTOTI, UMKOMAAS, SCOTTBURGH, SEZELA, HIBBERDENE AND PORT SHEPSTONE AND PROCEED PAST IZINGOLWENI, HARDING, KOKSTAD (R166) TURN INTO KOKSTAD TAXI RANK.</p> <p>RETURN</p> <p>PICK UP PASSENGERS AND DRIVE INTO R166 ROAD AFTER KOKSTAD TURN INTO N2 TO DURBAN INTERNATIONAL AIRPORT. AT ISIPINGO DRIVE LEFT TURN INTO JOYNER ROAD (ISIPINGO WEST) AT THE JUNCTION TURN LEFT INTO JEFFELS AND TURN RIGHT INTO WILCOX. AT THE NEXT ROBOT DRIVE PAST INTERSECTION WITH BALTEX AND PROCEED PAST ROBOT INTERSECTION WITH STROUD INTO R102 ISIPINGO RAIL. TURN LEFT INTO OLD MAIN ROAD TO REUNION. DRIVE TO ROBOT M30 UMLAZI AND TURN LEFT FOR ABOUT 100 METRES AND DROP PASSENGERS. TURN BACK INTO M30 AND PROCEED TO ROBOT NEXT TO GLEBLANDS HOSTELS (R102) DRIVE INTO M4 SOUTH COAST FREEWAY AND PROCEED TO ISIPINGO M4 SOUTH CO LEFT TO OLD MAIN ROAD AND TURN INTO MOODIE STREET AND TURN RIGHT INTO HILL STREET AND DROP PASSENGERS AT PINETOWN TAXI RANK.</p>



transport

Department:
Transport
Province of KwaZulu-Natal

GAZETTE

LGKZNG27-2023-OCT

REGION: ALL

12.5	2206RK22022210054852 - PINETOWN TO MT AYLIFF.
	<p>FROM PINETOWN TAXI RANK (OPPOSITE GOLDEN PLATE TAKE AWAY AND MALLS PHARMACY) PICK UP PASSENGERS AND PROCEED ALONG HILL STREET AT THE ROBOT TURN LEFT INTO MOODIE STREET AT THE NEXT ROBOT TURN RIGHT INTO OLD MAIN ROAD AND PROCEED INTO CROMPTON STREET. DRIVE INTO M13 TOWARDS N3 FREEWAY TO DURBAN. TRAVEL PASS BRISTON ROAD AND PROCEED ALONG N3 TO DURBANS CITY CENTER TURN INTO M4, PROCEED TO THE N2 SOUTH COAST BOUND FREEWAY. TRAVEL PASS DURBAN AIRPORT, AMANZIMTOTI, UMKOMAAS, SCOTTBURGH, SEZELA, HIBBERDENE AND PORT SHEPSTONE. TRAVEL PAST IZINGOLWENI, HARDING, KOKSTAD, PHAKADE AND INTO MT AYLIFF TAXI RANK (DROP PASSENGERS).</p> <p>RETURN.</p> <p>FROM MT AYLIFF TAXI RANK PICK UP PASSENGERS AND RETURN ALONG SAME ROUTE TO ISIPINGO. TURN LEFT INTO JOYNER ROAD (ISIPINGO WEST) AT THE JUNCTION TURN LEFT INTO JEFFELS AND TURN RIGHT INTO WILCOX. AT THE NEXT ROBOT DRIVE PAST INTERSECTION WITH BALTEx AND PROCEED PAST ROBOT INTERSECTION WITH STROUD INTO R102 ISIPINGO RAIL. TURN LEFT INTO OLD MAIN ROAD TO REUNION. DRIVE TO ROBOT M30 UMLAZI AND TURN LEFT FOR ABOUT 100 METRES AND DROP PASSENGERS. TURN BACK INTO M30 AND PROCEED TO ROBOT NEXT TO GLEBLANDS HOSTELS (R102) DRIVE INTO M4 SOUTH COAST FREEWAY AND PROCEED TO ISIPINGO M4 SOUTH CO LEFT TO OLD MAIN ROAD AND TURN INTO MOODIE STREET AND TURN RIGHT INTO HILL STREET AND DROP PASSENGERS AT PINETOWN TAXI RANK.</p>
12.6	2206RK3202US10054857 - PINETOWN TO UMTATA.
	<p>FROM PINETOWN TAXI RANK (OPPOSITE GOLDEN PLATE TAKE AWAY AND MALLS PHARMACY) PICK UP PASSENGERS AND PROCEED ALONG HILL STREET AT THE ROBOT TURN LEFT INTO MOODIE STREET AT THE NEXT ROBOT TURN RIGHT INTO OLD MAIN ROAD AND PROCEED INTO CROMPTON STREET. DRIVE INTO M13 TOWARDS N3 FREEWAY TO DURBAN. TRAVEL PASS BRISTON ROAD AND PROCEED ALONG N3 TO DURBANS CITY CENTER TURN INTO M4, PROCEED TO THE N2 SOUTH COAST BOUND FREEWAY. TRAVEL PASS DURBAN AIRPORT, AMANZIMTOTI, UMKOMAAS, SCOTTBURGH, SEZELA, HIBBERDENE AND PORT SHEPSTONE. TRAVEL PAST IZINGOLWENI, HARDING, KOKSTAD, PHAKADE AND INTO MT AYLIFF, MOUNT FRERE, QUMBU, TSOLO AND TURN INTO UMTATA TAXI RANK DROP PASSENGERS.</p> <p>RETURN.</p> <p>FROM UMTATA TAXI RANK PICK UP PASSENGERS AND TURN BACK INTO N2 TRAVEL ALONG SAME ROUTE TO DURBAN INTERNATIONAL AIRPORT. AT ISIPINGO TURN LEFT INTO JOYNER ROAD (ISIPINGO WEST) AT THE JUNCTION TURN LEFT INTO JEFFELS AND TURN RIGHT INTO WILCOX. AT THE NEXT ROBOT DRIVE PAST INTERSECTION WITH BALTEx AND PROCEED PAST ROBOT INTERSECTION WITH STROUD INTO R102 ISIPINGO RAIL. TURN LEFT INTO OLD MAIN ROAD TO REUNION. DRIVE TO ROBOT M30 UMLAZI AND TURN LEFT FOR ABOUT 100 METRES AND DROP PASSENGERS. TURN BACK INTO M30 AND PROCEED TO ROBOT NEXT TO GLEBLANDS HOSTELS (R102) DRIVE INTO M4 SOUTH COAST FREEWAY AND PROCEED TO ISIPINGO M4 SOUTH CO LEFT TO OLD MAIN ROAD AND TURN INTO MOODIE STREET AND TURN RIGHT INTO HILL STREET AND DROP PASSENGERS AT PINETOWN TAXI RANK.</p>
12.7	2206RK31001F10054858 - PINETOWN TO MZAMBA.
	<p>FROM PINETOWN TAXI RANK (OPPOSITE GOLDEN PLATE TAKE AWAY AND MALLS PHARMACY) PICK UP PASSENGERS AND PROCEED ALONG HILL STREET AT THE ROBOT TURN LEFT INTO MOODIE STREET AT THE NEXT ROBOT TURN RIGHT INTO OLD MAIN ROAD AND PROCEED INTO CROMPTON STREET. DRIVE INTO M13 TOWARDS N3 FREEWAY TO DURBAN. TRAVEL PASS BRISTON ROAD AND PROCEED ALONG N3 TO DURBANS CITY CENTER TURN INTO M4, PROCEED TO THE N2 SOUTH COAST BOUND FREEWAY. TRAVEL PASS DURBAN AIRPORT, AMANZIMTOTI, UMKOMAAS, SCOTTBURGH, SEZELA, HIBBERDENE AND PORT SHEPSTONE TURN INTO R61. TRAVEL PASS MARGATE AIRPORT, MARGATE, PORT EDWARD, UMTAMVUMA RIVER, MITCHEL BRIDGE, WILD COAST SUN INTERNATIONAL HOLIDAY RESORT, SEA VIEW STORE (DROP PASSENGERS) GUMZANA OFF RAMP (DROP PASSENGERS), LUKHOLO (DROP PASSENGERS), REDOUBT (DROP PASSENGERS), NTLAKWE (DROP PASSENGERS), QOTYANA (DROP PASSENGERS) AND TURN LEFT/RIGHT INTO BIZANA TAXI RANK AND DROP PASSENGERS.</p> <p>RETURN.</p> <p>FROM MZAMBA TAXI RANK PICK UP PASSENGERS AND TURN BACK INTO R61 TO DURBAN. AT ISIPINGO TURN LEFT INTO JOYNER ROAD (ISIPINGO WEST) AT THE JUNCTION TURN LEFT INTO JEFFELS AND TURN RIGHT INTO WILCOX. AT THE NEXT ROBOT DRIVE PAST INTERSECTION WITH BALTEx AND PROCEED PAST ROBOT INTERSECTION WITH STROUD INTO R102 ISIPINGO RAIL. TURN LEFT INTO OLD MAIN ROAD TO REUNION. DRIVE TO ROBOT M30 UMLAZI AND TURN LEFT FOR ABOUT 100 METRES AND DROP PASSENGERS. TURN BACK INTO M30 AND PROCEED TO ROBOT NEXT TO GLEBLANDS HOSTELS (R102) DRIVE INTO M4 SOUTH COAST FREEWAY AND PROCEED TO ISIPINGO M4 SOUTH CO LEFT TO OLD MAIN ROAD AND TURN INTO MOODIE STREET AND TURN RIGHT INTO HILL STREET AND DROP PASSENGERS AT PINETOWN TAXI RANK.</p>
12.8	2206RK22067A10054860 - 25. PINETOWN TO PORT SHEPSTONE.
	<p>FROM PINETOWN TAXI RANK (OPPOSITE GOLDEN PLATE TAKE AWAY AND MALLS PHARMACY) PICK UP PASSENGERS AND PROCEED ALONG HILL STREET AT THE ROBOT TURN LEFT INTO MOODIE STREET AT THE NEXT ROBOT TURN RIGHT INTO OLD MAIN ROAD AND PROCEED INTO CROMPTON STREET. DRIVE INTO M13 TOWARDS N3 FREEWAY TO DURBAN. TRAVEL PASS BRISTON ROAD AND PROCEED ALONG N3 TO DURBANS CITY CENTER TURN INTO M4, PROCEED TO THE N2 SOUTH COAST BOUND FREEWAY. TRAVEL PASS DURBAN AIRPORT, AMANZIMTOTI, UMKOMAAS, SCOTTBURGH, SEZELA, HIBBERDENE TURN INTO R102 A AND PROCEED PASS UMZUMBE, PUMULA, MELVILLE, BANANA BEACH, SUNWICH PORT, ANERLEY, SOUTH PORT, SEA PARK, UMTENTWENI, PORT SHEPSTONE (TAXI CITY/RYDER STREET RANK).</p> <p>RETURN.</p> <p>FROM PORT SHEPSTONE TAXI RANK PROCEED ALONG THE SAME ROAD TO DURBANS INTERNATIONAL AIRPORT TURN LEFT INTO ISIPINGO. TURN LEFT INTO JOYNER ROAD (ISIPINGO WEST) AT THE JUNCTION TURN LEFT INTO JEFFELS AND TURN RIGHT INTO WILCOX. AT THE NEXT ROBOT DRIVE PAST INTERSECTION WITH BALTEx AND PROCEED PAST ROBOT INTERSECTION WITH STROUD INTO R102 ISIPINGO RAIL. TURN LEFT INTO OLD MAIN ROAD TO REUNION. DRIVE TO ROBOT M30 UMLAZI AND TURN LEFT FOR ABOUT 100 METRES. TURN BACK INTO M30 AND PROCEED TO ROBOT NEXT TO GLEBLANDS HOSTELS (R102) DRIVE INTO M4 SOUTH COAST FREEWAY AND PROCEED TO ISIPINGO M4 SOUTH CO LEFT TO OLD MAIN ROAD AND TURN INTO MOODIE STREET AND TURN RIGHT INTO HILL STREET AND DROP PASSENGERS AT PINETOWN TAXI RANK.</p>



transport

Department:
Transport
Province of KwaZulu-Natal

GAZETTE

LGKZNG27-2023-OCT

REGION: ALL

12.9	2206LS31001F10054951 - 28. WEMA TO BIZANA.
	<p>FROM DURBANS MARKET ROAD TURN INTO M4 SOUTH COAST, PROCEED TO THE N2 SOUTH COAST BOUND FREEWAY. TRAVEL PAST DURBAN AIRPORT, AMANZIMTOTI, UMKOMAAS, SCOTTBURGH, SEZELA, HIBBERDENE AND PORT SHEPSTONE TURN INTO R61. TRAVEL PASS MARGATE AIRPORT, PORT EDWARD, UMTAMVUNA RIVER, MITCHEL BRIDGE, WILD COAST INTERNATIONAL HOLIDAY RESORT, SEA VIEW STORE (DROP PASSENGERS) GUMZANA OFF RAMP (DROP PASSENGERS), LUKHOLO (DROP PASSENGERS), REDOUBT (DROP PASSENGERS), NTLAKWE (DROP PASSENGERS), QOYTINA (DROP PASSENGERS) AND TURN LEFT/RIGHT INTO BIZANA TAXI RANK AND DROP PASSENGERS VIA NOMLACU AND LUDEKE HALT.</p> <p>RETURN.</p> <p>FROM BIZANA TAXI RANK PICK UP PASSENGERS TO DURBANS MARKET ROAD VIA BROOK STREET. TURN INTO R61 TOWARDS PORT EDWARD. PICK UP PASSENGERS TRAVELING TO DURBAN AT THE FOLLOWING POINTS: QOYTINA, NTLAKWE, REDOUBT, LUKHOLO, GUMZANA OFF RAMP, SEA VIEW STORE, WILD COAST SUN AND CROSS UMTAMVUNAS MITCHEL BRIDGE, TRAVEL PAST THE FOLLOWING PLACES PORT EDWARD, MARGATE, MARGATE AIRPORT AND PORT SHEPSTONE TURN INTO N2 FREEWAY. TRAVEL PAST HIBBERDENE, SEZELA, SCOTTBURGH, UMKOMAAS, AMANZIMTOTI, DURBAN AIRPORT. DRIVE ALONG THE FOLLOWING DROP UP POINTS. TURN INTO JOYNER ROAD (ISIPINGO WEST) AT THE JUNCTION TURN LEFT INTO JEFFELS AND TURN RIGHT INTO WILCOX. AT THE NEXT ROBOT DRIVE PAST INTERSECTION WITH BALTEx AND PROCEED PAST ROBOT INTERSECTION WITH STROUD INTO R102 ISIPINGO RAIL. TURN LEFT INTO OLD MAIN ROAD TO REUNION. DRIVE TO ROBOT M30 UMLAZI AND TURN LEFT FOR ABOUT 100 METRES DROP PASSENGERS. TURN BACK INTO M30 AND PROCEED TO ROBOT NEXT TO GLEBLANDS HOSTELS AND PROCEED ALONG PENDLEBURY TO SWINTON ROAD TAXI RANK (WEMA).</p>
12.10	2206LS31005O10054952 - WAMA TO FLAGSTAFF.
	<p>FROM DURBANS MARKET ROAD TURN INTO M4 SOUTH COAST, PROCEED TO THE N2 SOUTH COAST BOUND FREEWAY. TRAVEL PAST DURBAN AIRPORT, AMANZIMTOTI, UMKOMAAS, SCOTTBURGH, SEZELA, HIBBERDENE AND PORT SHEPSTONE TURN INTO R61. TRAVEL PASS MARGATE AIRPORT, PORT EDWARD, UMTAMVUNA RIVER, MITCHEL BRIDGE, WILD COAST INTERNATIONAL HOLIDAY RESORT, SEA VIEW STORE (DROP PASSENGERS) GUMZANA OFF RAMP (DROP PASSENGERS), LUKHOLO (DROP PASSENGERS), REDOUBT (DROP PASSENGERS), NTLAKWE (DROP PASSENGERS), QOYTINA (DROP PASSENGERS) AND TURN LEFT/RIGHT INTO BIZANA TAXI RANK AND DROP PASSENGERS VIA NOMLACU AND LUDEKE HALT, MAGUSHENI (DROP PASSENGERS), NTLZENZI HALT (DROP PASSENGERS), MARASHU (DROP PASSENGERS), SIGCAU TRAINING SCHOOL (DROP PASSENGERS), ESIPHAQENI (DROP PASSENGERS) PROCEED AND TURN INTO FLAGSTAFF TAXI RANK AND DROP PASSENGERS.</p> <p>RETURN.</p> <p>FROM FLAGSTAFF RANK PICK UP PASSENGERS AND TURN INTO R61. PROCEED TO DURBAN TRAVELING PAST THE FOLLOWING: ESIPHAQENI (PICK UP PASSENGERS), SIGCAU TRAINING (PICK UP PASSENGERS), MARASHU (PICK UP PASSENGERS), NTLZENZI HALT (PICK UP PASSENGERS). TRAVEL PASSES BIZANA, REDOUBT STORE, GUMZANA OFF RAMP, WILD COAST SUN INTERNATIONAL, UMTAMVUNAS MITCHEL BRIDGE, PORT EDWARD, MARGATE, MARGATE AIRPORT AND PORT SHEPSTONE TURN INTO N2 FREEWAY. TRAVELING PASS HIBBERDENE, SEZELA, SCOTTBURGH, UMKOMAAS, AMANZIMTOTI. TURN INTO JOYNER ROAD (ISIPINGO WEST) AT THE JUNCTION TURN LEFT INTO JEFFELS AND TURN RIGHT INTO WILCOX. AT THE NEXT ROBOT DRIVE PAST INTERSECTION WITH BALTEx AND PROCEED PAST ROBOT INTERSECTION WITH STROUD INTO R102 ISIPINGO RAIL. TURN LEFT INTO OLD MAIN ROAD TO REUNION. DRIVE TO ROBOT M30 UMLAZI AND TURN LEFT FOR ABOUT 100 METRES DROP PASSENGERS. TURN BACK INTO M30 AND PROCEED TO ROBOT NEXT TO GLEBLANDS HOSTELS (R102) AND PROCEED ALONG PENDLEBURY TO SWINTON ROAD TAXI RANK (WEMA).</p>
12.11	2206LS22035T10054964 - WEMA TO MT FRERE.
	<p>FROM DURBAN'S MARKET ROAD TURN INTO M4 SOUTH COAST, PROCEED TO THE N2 SOUTH COAST BOUND FREEWAY. TRAVEL PAST DURBAN AIRPORT, AMANZIMTOTI, UMKOMAAS, SCOTTBURGH, SEZELA, HIBBERDENE AND PORT SHEPSTONE TURN INTO N2 PASS MARBURG, PADDOCK, IZINGOLWENI, HARDING PROCEED ALONG N2 PAST MOUNT AYLIF, MOUNT FRERE.</p> <p>RETURN.</p> <p>FROM MOUNT FRERE TURN BACK INTO N2 TO DURBAN. AT ISIPINGO TURN LEFT TURN INTO JOYNER ROAD (ISIPINGO WEST) AT THE JUNCTION TURN LEFT INTO JEFFELS AND TURN RIGHT INTO WILCOX. AT THE NEXT ROBOT DRIVE PAST INTERSECTION WITH BALTEx AND PROCEED PAST ROBOT INTERSECTION WITH STROUD INTO R102 ISIPINGO RAIL. TURN LEFT INTO OLD MAIN ROAD TO REUNION. DRIVE TO ROBOT M30 UMLAZI AND TURN LEFT FOR ABOUT 100 METRES DROP PASSENGERS. TURN BACK INTO M30 AND PROCEED TO ROBOT NEXT TO GLEBLANDS HOSTELS (R102) AND PROCEED ALONG PENDLEBURY TO SWINTON ROAD TAXI RANK (WEMA).</p>
12.12	2206LS31001L10054965 - 37. WEMA TO UMTATA.
	<p>FROM DURBANS MARKET ROAD TURN INTO M4 SOUTH COAST, PROCEED TO THE N2 SOUTH COAST BOUND FREEWAY. TRAVEL PAST DURBAN AIRPORT, AMANZIMTOTI, UMKOMAAS, SCOTTBURGH, SEZELA, HIBBERDENE AND PORT SHEPSTONE TURN INTO N2 PASS MARBURG, PADDOCK, IZINGOLWENI, HARDING PROCEED ALONG N2 PAST MOUNT AYLIF, MOUNT FRERE, QUMBU, TSOLO AND TURN INTO UMTATA TAXI RANK DROP PASSENGERS.</p> <p>RETURN.</p> <p>FROM UMTATA TAXI RANK PICK UP PASSENGERS AND TURN BACK INTO N2 TRAVEL ALONG SAME ROUTE TO DURBAN INTERNATIONAL AIRPORT. TURN INTO JOYNER ROAD (ISIPINGO WEST) AT THE JUNCTION TURN LEFT INTO JEFFELS AND TURN RIGHT INTO WILCOX. AT THE NEXT ROBOT DRIVE PAST INTERSECTION WITH BALTEx AND PROCEED PAST ROBOT INTERSECTION WITH STROUD INTO R102 ISIPINGO RAIL. TURN LEFT INTO OLD MAIN ROAD TO REUNION. DRIVE TO ROBOT M30 UMLAZI AND TURN LEFT FOR ABOUT 100 METRES DROP PASSENGERS. TURN BACK INTO M30 AND PROCEED TO ROBOT NEXT TO GLEBLANDS HOSTELS (R102) AND PROCEED ALONG PENDLEBURY TO SWINTON ROAD TAXI RANK (WEMA).</p>
12.13	21004R21004R00054966 - WEMA TO MZAMBA
	<p>FROM DURBAN'S MARKET ROAD TURN INTO M4 SOUTH COAST, PROCEED TO THE N2 SOUTH COAST BOUND FREEWAY. TRAVEL PAST DURBAN AIRPORT, AMANZIMTOTI, UMKOMAAS, SCOTTBURGH, SEZELA, HIBBERDENE AND PORT SHEPSTONE TURN INTO R61. TRAVEL PASS MARGATE AIRPORT, MARGATE, PORT EDWARD, UMTAMVUNA RIVER, MITCHEL BRIDGE, WILD COAST SUN INTERNATIONAL HOLIDAY RESORT, SEA VIEW STORE (DROP PASSENGERS, NTLAKWE (DROP PASSENGERS), QOYTINA (DROP PASSENGERS) AND TURN LEFT/RIGHT INTO TAXI RANK.</p> <p>RETURN</p> <p>FROM MZAMBA TAXI RANK INTO R61 TOWARDS PORT EDWARD. PICK UP PASSENGERS TRAVELING TO DURBAN AT THE FOLLOWING POINTS: QOYTINA, NTLAKWE, REDOUBT, LUKHOLO, GUMZANA OFF RAMP, SEA VIEW STORE, WILD COAST SUN AND CROSS UMTAMVUNAS MITCHEL BRIDGE, TRAVEL PAST THE FOLLOWING PLACES PORT EDWARD, MARGATE, MARGATE AIRPORT AND PORT SHEPSTONE TURN INTO N2 FREEWAY. TRAVEL PASS HIBBERDENE, SEZELA, SCOTTBURGH, UMKOMAAS, AMANZIMTOTI, DURBAN AIRPORT. TURN INTO JOYNER ROAD (ISIPINGO WEST) AT THE JUNCTION TURN LEFT INTO JEFFELS AND TURN RIGHT INTO WILCOX. AT THE NEXT ROBOT DRIVE PAST INTERSECTION WITH BALTEx AND PROCEED PAST ROBOT INTERSECTION WITH STROUD INTO R102 ISIPINGO RAIL. TURN LEFT INTO OLD MAIN ROAD TO REUNION. DRIVE TO ROBOT M30 UMLAZI AND TURN LEFT FOR ABOUT 100 METRES DROP PASSENGERS. TURN BACK INTO M30 AND PROCEED TO ROBOT NEXT TO GLEBLANDS HOSTELS (R102) AND PROCEED ALONG PENDLEBURY TO SWINTON ROAD TAXI RANK (WEMA).</p>



transport

Department:
Transport
Province of KwaZulu-Natal

GAZETTE

LGKZNG27-2023-OCT

REGION: ALL

12.14	2206LS2100E10054820 - DURBAN CBD TO MOUNT FRERE
	<p>FROM DURBANS MARKET ROAD TURN INTO M4 SOUTH COAST, PROCEED TO THE N2 SOUTH COAST BOUND FREEWAY. TRAVEL PAST DURBAN AIRPORT, AMANZIMTOTI, UMKOMAAS, SCOTTBURGH, SEZELA, HIBBERDENE AND PORT SHEPSTONE TURN INTO N2 PAST MARBURG, PADDOCK, IZINGOLWENI, HARDING PROCEED ALONG N2 TO MOUNT AYLIFF. PAST SUGAR BUSH PAST RHODE THEN TO MOUNT FRERE RANK.</p> <p>RETURN.</p> <p>FROM MOUNT FRERE TAXI RANK PICK UP PASSENGERS AND TURN INTO N2 AND PROCEED ALONG SAME ROAD UP TO ISIPINGO. TURN INTO JOYNER ROAD (ISIPINGO WEST) AT THE JUNCTION TURN LEFT INTO JEFFELS AND TURN RIGHT INTO WILCOX. AT THE NEXT ROBOT DRIVE PAST INTERSECTION WITH BALTEX AND PROCEED PAST ROBOT INTERSECTION WITH STROUD INTO R102 ISIPINGO RAIL. TURN LEFT INTO OLD MAIN ROAD TO REUNION. DRIVE TO ROBOT M30 UMLAZI AND TURN LEFT FOR ABOUT 100 METRES AND DROP PASSENGERS. TURN BACK INTO M30 AND PROCEED TO ROBOT NEXT TO GLEBLANDS HOSTELS (R102) DRIVE INTO M4 SOUTH COAST FREEWAY AND PROCEED TO MARKET ROAD.</p>
12.15	2206LS2100EG10054821 - DURBAN CBD TO MOUNT AYLIFF
	<p>FROM DURBAN'S MARKET ROAD TURN INTO M4 SOUTH COAST, PROCEED TO THE N2 SOUTH COAST BOUND FREEWAY. TRAVEL PAST DURBAN AIRPORT, AMANZIMTOTI, UMKOMAAS, SCOTTBURGH, SEZELA, HIBBERDENE AND PORT SHEPSTONE TURN INTO N2 PASS MARBURG, PADDOCK, IZINGOLWENI, HARDING PROCEED ALONG N2 TO MOUNT AYLIFF.</p> <p>FROM MOUNT AYLIFF TAXI RANK PICK UP PASSENGERS AND TURN INTO N2 AND PROCEED ALONG SAME ROAD UP TO ISIPINGO. TURN INTO JOYNER ROAD (ISIPINGO WEST) AT THE JUNCTION TURN LEFT INTO JEFFELS AND TURN RIGHT INTO WILCOX. AT THE NEXT ROBOT DRIVE PAST INTERSECTION WITH BALTEX AND PROCEED PAST ROBOT INTERSECTION WITH STROUD INTO R102 ISIPINGO RAIL. TURN LEFT INTO OLD MAIN ROAD TO REUNION. DRIVE TO ROBOT M30 UMLAZI AND TURN LEFT FOR ABOUT 100 METRES AND DROP PASSENGERS. TURN BACK INTO M30 AND PROCEED TO ROBOT NEXT TO GLEBLANDS HOSTELS (R102) DRIVE INTO M4 SOUTH COAST FREEWAY AND PROCEED TO MARKET ROAD.</p>
12.16	2206LS3100LI10054824 - DURBAN CBD TO UMTATA
	<p>FROM DURBANS MARKET ROAD TURN INTO M4 SOUTH COAST, PROCEED TO THE N2 SOUTH COAST BOUND FREEWAY. TRAVEL PAST DURBAN AIRPORT, AMANZIMTOTI, UMKOMAAS, SCOTTBURGH, SEZELA, HIBBERDENE AND PORT SHEPSTONE TURN INTO N2 PASS MARBURG, PADDOCK, IZINGOLWENI, HARDING PROCEED ALONG N2 PASS MOUNT AYLIFF, MOUNT FRERE, QUMBU, TSOLO, AND INTO UMTATA.</p> <p>RETURN.</p> <p>FROM UMTATA TURN INTO JOYNER ROAD (ISIPINGO WEST) AT THE JUNCTION TURN LEFT INTO JEFFELS AND TURN RIGHT INTO WILCOX. AT THE NEXT ROBOT TAXI RANK PICK UP PASSENGERS AND TURN INTO N2 PROCEEDS ALONG SAME ROAD UP TO ISIPINGO. DRIVE PAST INTERSECTION WITH BALTEX AND PROCEED PAST ROBOT INTERSECTION WITH STROUD INTO R102 ISIPINGO RAIL. TURN LEFT INTO OLD MAIN ROAD TO REUNION. DRIVE TO ROBOT M30 UMLAZI AND TURN LEFT FOR ABOUT 100 METRES AND DROP PASSENGERS. TURN BACK INTO M30 AND PROCEED TO ROBOT NEXT TO GLEBLANDS HOSTELS (R102) DRIVE INTO M4 SOUTH COAST FREEWAY AND PROCEED TO MARKET ROAD.</p>
12.17	2206LS3100FS10054826 - 10. MARKET ROAD 59 TO NTABANKULU RURAL.
	<p>FROM DURBANS MARKET ROAD TURN INTO M4 SOUTH COAST, PROCEED TO THE N2 SOUTH COAST. BOUND FREEWAY. TRAVEL PAST DURBAN AIRPORT, AMANZIMTOTI, UMKOMAAS, SCOTTBURGH, SEZELA, HIBBERDENE AND PORT SHEPSTONE TURN INTO N2 PASS MARBURG, PADDOCK, IZINGOLWENI, HARDING PROCEED ALONG N2 PASS MOUNT AYLIFF, TURN LEFT AT SUGAR BUSH AND PROCEED TO TABANKULU. TAXI RANK.</p> <p>RETURN.</p> <p>PICK UP PASSENGERS AND TURN INTO N2 AND PROCEED ALONG SAME ROAD UP TO ISIPINGO. TURN INTO JOYNER ROAD (ISIPINGO WEST) AT THE JUNCTION TURN LEFT INTO JEFFELS AND TURN RIGHT INTO WILCOX. AT THE NEXT ROBOT DRIVE PAST INTERSECTION WITH BALTEX AND PROCEED PAST ROBOT INTERSECTION WITH STROUD INTO R102 ISIPINGO RAIL. TURN LEFT INTO OLD MAIN ROAD TO REUNION. DRIVE TO ROBOT M30 UMLAZI AND TURN LEFT FOR ABOUT 100 METRES AND DROP PASSENGERS. TURN BACK INTO M30 AND PROCEED TO ROBOT NEXT TO GLEBLANDS HOSTELS (R102) DRIVE INTO M4 SOUTH COAST FREEWAY AND PROCEED TO MARKET ROAD.</p>
12.18	2206LS2206LS00054829 - 11. MARKET ROAD 59 TO MZAMBIA.
	<p>FROM DURBANS MARKET ROAD TURN INTO M4 SOUTH COAST, PROCEED TO THE N2 SOUTH COAST BOUND FREEWAY. TRAVEL PAST DURBAN AIRPORT, AMANZIMTOTI, UMKOMAAS, SCOTTBURGH, SEZELA, HIBBERDENE AND PORT SHEPSTONE TURN INTO R61. TRAVEL PASS MARGATE AIRPORT, PORT EDWARD, UMTAMVUNA RIVER, MITCHEL BRIDGE, WILD COAST INTERNATIONAL HOLIDAY RESORT, SEA VIEW STORE (DROP PASSENGERS) GUMZANA OFF RAMP (DROP PASSENGERS), QOTYANA (DROP PASSENGERS) A AND TURN LEFT/RIGHT INTO BIZANA TAXI RANK AND DROP PASSENGERS.</p> <p>RETURN.</p> <p>FROM BIZANA TAXI RANK PICK UP PASSENGERS TO DURBANS MARKET ROAD VIA BROOK STREET. TURN INTO R61 TOWARDS PORT EDWARD. PICK UP PASSENGERS TRAVELING TO DURBAN AT THE FOLLOWING POINTS: QOTYANA, NTLAKWE, REDOUBT, LUKHOLO, GUMZANA OFF RAMP, SEA VIEW STORE, WILD COAST AND CROSS UMTAMVUMAS, MICHEL BRIDGE, TRAVEL PASS THE FOLLOWING PLACES PORT EDWARD, MARGATE, MARGATE AIRPORT AND PORT SHEPSTONE TURN INTO N2 FREEWAY. TRAVEL PASS HIBBERDENE, SEZELA, SCOTTBURGH, UMKOMAAS, AMANZIMTOTI, DURBAN AIRPORT. DRIVE ALONG THE FOLLOWING DROP UP POINTS. TURN INTO JOYNER ROAD (ISIPINGO WEST) AT THE JUNCTION TURN LEFT INTO JEFFELS AND TURN RIGHT INTO WILCOX. AT THE NEXT ROBOT DRIVE PAST INTERSECTION WITH BALTEX AND PROCEED PAST ROBOT INTERSECTION WITH STROUD INTO R102 ISIPINGO RAIL. TURN LEFT INTO OLD MAIN ROAD TO REUNION. DRIVE TO ROBOT M30 UMLAZI AND TURN LEFT FOR ABOUT 100 METRES AND DROP PASSENGERS. TURN BACK INTO M30 AND PROCEED TO ROBOT NEXT TO GLEBLANDS HOSTELS (R102) DRIVE INTO M4 SOUTH COAST FREEWAY AND PROCEED TO MARKET ROAD.</p>
12.19	21004R3100HF10054832 - MARKET ROAD RANK 59 TO PORT ST JOHNS.
	<p>FROM DURBANS MARKET ROAD TURN INTO M4 SOUTH COAST, PROCEED TO THE N2 SOUTH COAST BOUND FREEWAY. TRAVEL PAST DURBAN AIRPORT, AMANZIMTOTI, UMKOMAAS, SCOTTBURGH, SEZELA, HIBBERDENE AND PORT SHEPSTONE TURN INTO R61. TRAVEL PASS MARGATE AIRPORT, PORT EDWARD, UMTAMVUNA RIVER, MITCHEL BRIDGE, WILD COAST INTERNATIONAL HOLIDAY RESORT, SEA VIEW STORE (DROP PASSENGERS) GUMZANA OFF RAMP (DROP PASSENGERS), QOTYANA (DROP PASSENGERS) A AND TURN LEFT/RIGHT INTO BIZANA TAXI RANK AND DROP PASSENGERS VIA NOMLACU AND LUDEKEHALT, MAGUSHENI (DROP PASSENGERS). NTLENZI HALT (DROP PASSENGERS) MARASHU (DROP PASSENGERS), SIGCAU TRAINING SCHOOL (DROP PASSENGERS), ESIPHAQENI (DROP PASSENGERS) PROCEED PASS FLAGSTAFF, LUSIKISIKI AND DROP PASSENGERS AT PORT ST. JOHNS TAXI RANK.</p> <p>RETURN.</p> <p>PICK UP PASSENGERS AND TURN INTO R61 TOWARDS DURBAN. TRAVEL UP TO ISIPINGO AND TURN INTO JOYNER ROAD (ISIPINGO WEST) AT THE JUNCTION TURN LEFT INTO JEFFELS AND TURN RIGHT INTO WILCOX. AT THE NEXT ROBOT DRIVE PAST INTERSECTION WITH BALTEX AND PROCEED PAST ROBOT INTERSECTION WITH STROUD INTO R102 ISIPINGO RAIL. TURN LEFT INTO OLD MAIN ROAD TO REUNION. DRIVE TO ROBOT M30 UMLAZI AND TURN LEFT FOR ABOUT 100 METRES AND DROP PASSENGERS. TURN BACK INTO M30 AND PROCEED TO ROBOT NEXT TO GLEBLANDS HOSTELS (R102) DRIVE INTO M4 SOUTH COAST FREEWAY AND PROCEED TO MARKET ROAD.</p>



transport

Department:
Transport
Province of KwaZulu-Natal

GAZETTE

LGKZNG27-2023-OCT

REGION: ALL

12.20	2206RK31001F10054834 - 14. PINETOWN TO BIZANA.
	<p>FROM PINETOWN TAXI RANK (OPPOSITE GOLDEN PLATE TAKE AWAY AND MALLS PHARMACY) PICK UP PASSENGERS AND PROCEED ALONG HILL STREET AT THE ROBOT TURN LEFT INTO MOODIE STREET AT THE NEXT ROBOT TURN RIGHT INTO OLD MAIN ROAD AND PROCEED INTO CROMPTON STREET. DRIVE INTO M13 TOWARDS N3 FREEWAY TO DURBAN. TRAVEL PASS BRISTON ROAD AND PROCEED ALONG N3 TO DURBANS CITY CENTER TURN INTO M4, PROCEED TO THE N2 SOUTH COAST BOUND FREEWAY. TRAVEL PASSES DURBAN AIRPORT, AMANZIMTOTI, UMKOMAAS, SCOTTBURGH, SEZELA, HIBBERDENE AND PORT SHEPSTONE TURN INTO R61. TRAVEL PASS MARGATE AIRPORT, PORT EDWARD, UMTAMVUNA RIVER, MITCHEL BRIDGE, WILD COAST INTERNATIONAL HOLIDAY RESORT, SEA VIEW STORE (DROP PASSENGERS) GUMZANA OFF RAMP (DROP PASSENGERS), LUKHOLO (DROP PASSENGERS), REDOUBT (DROP PASSENGERS), NTLAKWE (DROP PASSENGERS), QOTYANA (DROP PASSENGERS) AND TURN LEFT/RIGHT INTO BIZANA TAXI RANK AND DROP PASSENGERS.</p> <p>RETURN.</p> <p>FROM BIZANA TAXI RANK PICK UP PASSENGERS AND TURN INTO R61. TRAVEL ALONG SAME ROAD TO ISIPINGO AND TURN INTO JOYNER ROAD (ISIPINGO WEST) AT THE JUNCTION TURN LEFT INTO JEFFELS AND TURN RIGHT INTO WILCOX. AT THE NEXT ROBOT DRIVE PAST INTERSECTION WITH BALTEx AND PROCEED PAST ROBOT INTERSECTION WITH STROUD INTO R102 ISIPINGO RAIL. TURN LEFT INTO OLD MAIN ROAD TO REUNION. DRIVE TO ROBOT M30 UMLAZI AND TURN LEFT FOR ABOUT 100 METRES AND DROP PASSENGERS. TURN BACK INTO M30 AND PROCEED TO ROBOT NEXT TO GLEBLANDS HOSTELS (R102) DRIVE INTO M4 SOUTH COAST FREEWAY AND PROCEED TO MARKET ROAD.</p>
12.21	2206RK21007710054844 - 16. PINETOWN TO HARDING.
	<p>FROM PINETOWN TAXI RANK (OPPOSITE GOLDEN PLATE TAKE AWAY AND MALLS PHARMACY) PICK UP PASSENGERS AND PROCEED ALONG HILL STREET AT THE ROBOT TURN LEFT INTO MOODIE STREET AT THE NEXT ROBOT TURN RIGHT INTO OLD MAIN ROAD AND PROCEED INTO CROMPTON STREET. DRIVE INTO M13 TOWARDS N3 FREEWAY TO DURBAN. TRAVEL PASS BRISTON ROAD AND PROCEED ALONG N3 TO DURBANS CITY CENTER TURN INTO M4, PROCEED TO THE N2 SOUTH COAST BOUND FREEWAY. TRAVEL PASS DURBAN AIRPORT, AMANZIMTOTI, UMKOMAAS, SCOTTBURGH, SEZELA, HIBBERDENE AND PORT SHEPSTONE, IZINGOLWENI AND AT HARDING DROP PASSENGERS.</p> <p>RETURN.</p> <p>FROM HARDING TAXI RANK TURN INTO N2 DURBAN AND PROCEED UP TO ISIPINGO AND TURN INTO JOYNER ROAD (ISIPINGO WEST) AT THE JUNCTION TURN LEFT INTO JEFFELS AND TURN RIGHT INTO WILCOX. AT THE NEXT ROBOT DRIVE PAST INTERSECTION WITH BALTEx AND PROCEED PAST ROBOT INTERSECTION WITH STROUD INTO R102 ISIPINGO RAIL. TURN LEFT INTO OLD MAIN ROAD TO REUNION. DRIVE TO ROBOT M30 UMLAZI AND TURN LEFT FOR ABOUT 100 METRES AND DROP PASSENGERS. TURN BACK INTO M30 AND PROCEED TO ROBOT NEXT TO GLEBLANDS HOSTELS (R102) DRIVE INTO M4 SOUTH COAST FREEWAY AND PROCEED TO ISIPINGO M4 SOUTH COAST TURN INTO N3, TURN LEFT INTO M7 QUEENSBURG INTO ST. JOHNS AVENUE NEXT ROBOT TURN LEFT TO OLD MAIN ROAD AND TURN INTO MOODIE STREET AND TURN RIGHT INTO HILL STREET AND DROP PASSENGERS AT PINETOWN TAXI RANK.</p>
12.22	21004R21008S10054847 - 17. PINETOWN TO IZINGOLWENI.
	<p>FROM PINETOWN TAXI RANK (OPPOSITE GOLDEN PLATE TAKE AWAY AND MALLS PHARMACY) PICK UP PASSENGERS AND PROCEED ALONG HILL STREET AT THE ROBOT TURN LEFT INTO MOODIE STREET AT THE NEXT ROBOT TURN RIGHT INTO OLD MAIN ROAD AND PROCEED INTO CROMPTON STREET. DRIVE INTO M13 TOWARDS N3 FREEWAY TO DURBAN. TRAVEL PASS BRISTON ROAD AND PROCEED ALONG N3 TO DURBANS CITY CENTER TURN INTO M4, PROCEED TO THE N2 SOUTH COAST BOUND FREEWAY. TRAVEL PASS DURBAN AIRPORT, AMANZIMTOTI, UMKOMAAS, SCOTTBURGH, SEZELA, HIBBERDENE AND PORT SHEPSTONE DROP PASSENGERS. TRAVEL TOWARDS PADDOCK TO IZINGOLWENI TAXI RANK.</p> <p>RETURN.</p> <p>FROM IZINGOLWENI TAXI RANK PICK UP PASSENGERS AND TURN BACK ALONG N2 TO DURBAN. DRIVE TO ISIPINGO AND TURN INTO JOYNER ROAD (ISIPINGO WEST) AT THE JUNCTION TURN LEFT INTO JEFFELS AND TURN RIGHT INTO WILCOX. AT THE NEXT ROBOT DRIVE PAST INTERSECTION WITH BALTEx AND PROCEED PAST ROBOT INTERSECTION WITH STROUD INTO R102 ISIPINGO RAIL. TURN LEFT INTO OLD MAIN ROAD TO REUNION. DRIVE TO ROBOT M30 UMLAZI AND TURN LEFT FOR ABOUT 100 METRES AND DROP PASSENGERS. TURN BACK INTO M30 AND PROCEED TO ROBOT NEXT TO GLEBLANDS HOSTELS (R102) DRIVE INTO M4 SOUTH COAST FREEWAY AND PROCEED TO ISIPINGO M4 SOUTH COAST TURN INTO N3, TURN LEFT INTO M7 QUEENSBURG INTO ST. JOHNS AVENUE NEXT ROBOT TURN LEFT TO OLD MAIN ROAD AND TURN INTO MOODIE STREET AND TURN RIGHT INTO HILL STREET AND DROP PASSENGERS AT PINETOWN TAXI RANK.</p>
12.23	2206RK32031Y10054850 - 19. PINETOWN TO LUSIKISIKI.
	<p>FROM PINETOWN TAXI RANK (OPPOSITE GOLDEN PLATE TAKE AWAY AND MALLS PHARMACY) PICK UP PASSENGERS AND PROCEED ALONG HILL STREET AT THE ROBOT TURN LEFT INTO MOODIE STREET AT THE NEXT ROBOT TURN RIGHT INTO OLD MAIN ROAD AND PROCEED INTO CROMPTON STREET. DRIVE INTO M13 TOWARDS N3 FREEWAY TO DURBAN. TRAVEL PASS BRISTON ROAD AND PROCEED ALONG N3 TO DURBANS CITY CENTER TURN INTO M4, PROCEED TO THE N2 SOUTH COAST BOUND FREEWAY. TRAVEL PASS DURBAN AIRPORT, AMANZIMTOTI, UMKOMAAS, SCOTTBURGH, SEZELA, HIBBERDENE AND PORT SHEPSTONE TURN INTO R61. TRAVEL PASS MARGATE AIRPORT, MARGATE, PORT EDWARD, BIZANA, LUDEKE HALT, MAGUSHENI, NTLLEZI HALT, FLAGSTAFF AND PROCEED TO LUSIKISIKI (DROP PASSENGERS).</p> <p>RETURN.</p> <p>FROM LUSIKISIKI TAXI RANK TURN INTO R61 AND PROCEED TOWARDS DURBAN TO ISIPINGO (M4 SOUTH COAST) AND TURN INTO JOYNER ROAD (ISIPINGO WEST) AT THE JUNCTION TURN LEFT INTO JEFFELS AND TURN RIGHT INTO WILCOX. AT THE NEXT ROBOT DRIVE PAST INTERSECTION WITH BALTEx AND PROCEED PAST ROBOT INTERSECTION WITH STROUD INTO R102 ISIPINGO RAIL. TURN LEFT INTO OLD MAIN ROAD TO REUNION. DRIVE TO ROBOT M30 UMLAZI AND TURN LEFT FOR ABOUT 100 METRES AND DROP PASSENGERS. TURN BACK INTO M30 AND PROCEED TO ROBOT NEXT TO GLEBLANDS HOSTELS (R102) DRIVE INTO M4 SOUTH COAST FREEWAY AND PROCEED TO ISIPINGO M4 SOUTH COAST TURN INTO N3, TURN LEFT INTO M7 QUEENSBURG INTO ST. JOHNS AVENUE NEXT ROBOT TURN LEFT TO OLD MAIN ROAD AND TURN INTO MOODIE STREET AND TURN RIGHT INTO HILL STREET AND DROP PASSENGERS AT PINETOWN TAXI RANK.</p>
12.24	2206RK2100E110054856 - 22. PINETOWN TO MT FRERE.
	<p>FROM PINETOWN TAXI RANK (OPPOSITE GOLDEN PLATE TAKE AWAY AND MALLS PHARMACY) PICK UP PASSENGERS AND PROCEED ALONG HILL STREET AT THE ROBOT TURN LEFT INTO MOODIE STREET AT THE NEXT ROBOT TURN RIGHT INTO OLD MAIN ROAD AND PROCEED INTO CROMPTON STREET. DRIVE INTO M13 TOWARDS N3 FREEWAY TO DURBAN. TRAVEL PASS BRISTON ROAD AND PROCEED ALONG N3 TO DURBANS CITY CENTER TURN INTO M4, PROCEED TO THE N2 SOUTH COAST BOUND FREEWAY. TRAVEL PASS DURBAN AIRPORT, AMANZIMTOTI, UMKOMAAS, SCOTTBURGH, SEZELA, HIBBERDENE AND PORT SHEPSTONE. TRAVEL PAST IZINGOLWENI, HARDING, KOKSTAD, PHAKADE AND INTO MT AYLIF, AND AT MOUNT FRERE TAXI RANK DROP PASSENGERS.</p> <p>RETURN.</p> <p>FROM MOUNT FRERE TAXI RANK PICK UP PASSENGERS TURN BACK TO N2 AND PROCEED TO DURBAN INTERNATIONAL AIRPORT. AT ISIPINGO TURN LEFT INTO JOYNER ROAD (ISIPINGO WEST) AT THE JUNCTION TURN LEFT INTO JEFFELS AND TURN RIGHT INTO WILCOX. AT THE NEXT ROBOT DRIVE PAST INTERSECTION WITH BALTEx AND PROCEED PAST ROBOT INTERSECTION WITH STROUD INTO R102 ISIPINGO RAIL. TURN LEFT INTO OLD MAIN ROAD TO REUNION. DRIVE TO ROBOT M30 UMLAZI AND TURN LEFT FOR ABOUT 100 METRES AND DROP PASSENGERS. TURN BACK INTO M30 AND PROCEED TO ROBOT NEXT TO GLEBLANDS HOSTELS (R102) DRIVE INTO M4 SOUTH COAST FREEWAY AND PROCEED TO ISIPINGO M4 SOUTH COAST TURN INTO N3, TURN LEFT INTO M7 QUEENSBURG INTO ST. JOHNS AVENUE NEXT ROBOT TURN LEFT TO OLD MAIN ROAD AND TURN INTO MOODIE STREET AND TURN RIGHT INTO HILL STREET AND DROP PASSENGERS AT PINETOWN TAXI RANK.</p>



transport

Department:
Transport
Province of KwaZulu-Natal

GAZETTE

LGKZNG27-2023-OCT

REGION: ALL

12.25	2206RK22067A10054862 - 25. PINETOWN TO PORT SHEPSTONE.
	<p>FROM PINETOWN TAXI RANK (OPPOSITE GOLDEN PLATE TAKE AWAY AND MALLS PHARMACY) PICK UP PASSENGERS AND PROCEED ALONG HILL STREET AT THE ROBOT TURN LEFT INTO MOODIE STREET AT THE NEXT ROBOT TURN RIGHT INTO OLD MAIN ROAD AND PROCEED INTO CROMPTON STREET. DRIVE INTO M13 TOWARDS N3 FREEWAY TO DURBAN. TRAVEL PASS BRISTON ROAD AND PROCEED ALONG N3 TO DURBANS CITY CENTER TURN INTO M4, PROCEED TO THE N2 SOUTH COAST BOUND FREEWAY. TRAVEL PASS DURBAN AIRPORT, AMANZIMTOTI, UMKOMAAS, SCOTTBURGH, SEZELA, HIBBERDENE TURN INTO R102 A AND PROCEED PASS UMZUMBE, PUMULA, MELVILLE, BANANA BEACH, SUNWICH PORT, ANERLEY, SOUTH PORT, SEA PARK, UMTENTWENI, PORT SHEPSTONE (TAXI CITY/RYDER STREET RANK).</p> <p>RETURN.</p> <p>FROM PORT SHEPSTONE TAXI RANK PROCEED ALONG THE SAME ROAD TO DURBANS INTERNATIONAL AIRPORT TURN LEFT INTO ISIPINGO. TURN LEFT INTO JOYNER ROAD (ISIPINGO WEST) AT THE JUNCTION TURN LEFT INTO JEFFELS AND TURN RIGHT INTO WILCOX. AT THE NEXT ROBOT DRIVE PAST INTERSECTION WITH BALTEX AND PROCEED PAST ROBOT INTERSECTION WITH STROUD INTO R102 ISIPINGO RAIL. TURN LEFT INTO OLD MAIN ROAD TO REUNION. DRIVE TO ROBOT M30 UMLAZI AND TURN LEFT FOR ABOUT 100 METRES. TURN BACK INTO M30 AND PROCEED TO ROBOT NEXT TO GLEBLANDS HOSTELS (R102) DRIVE INTO M4 SOUTH COAST FREEWAY AND PROCEED TO ISIPINGO M4 SOUTH CO LEFT TO OLD MAIN ROAD AND TURN INTO MOODIE STREET AND TURN RIGHT INTO HILL STREET AND DROP PASSENGERS AT PINETOWN TAXI RANK.</p>
12.26	2206RK3203GK10054864 - 26. PINETOWN TO PORT ST JOHNS.
	<p>FROM PINETOWN TAXI RANK (OPPOSITE GOLDEN PLATE TAKE AWAY AND MALLS PHARMACY) PICK UP PASSENGERS AND PROCEED ALONG HILL STREET AT THE ROBOT TURN LEFT INTO MOODIE STREET. AT THE NEXT ROBOT TURN RIGHT INTO OLD MAIN ROAD AND PROCEED INTO CROMPTON STREET. DRIVE INTO M4 PROCEED TO THE N2 SOUTH COAST BOUND FREEWAY. TRAVEL PAST DURBAN INTERNATIONAL AIRPORT, AMANZIMTOTI, UMKOMAAS, SCOTTBURGH, SEZELA, HIBBERDENE AND PORT SHEPSTONE TURN INTO R61. TRAVEL PAST MARGATE AIRPORT, MARGATE, PORT EDWARD, BIZANA, FLAGSTAFF, LUSIKISIKI AND PORT ST. JOHNS TAXI RANK DROP PASSENGERS.</p> <p>RETURN.</p> <p>FROM PORT ST. JOHNS TAXI RANK PICK UP PASSENGERS AND TURN INTO M7 QUEENSBURG TURN INTO ST. JOHNS AVENUE NEXT ROBOT TURN LEFT TO OLD MAIN ROAD AND TURN INTO MOODIE STREET AND TURN INTO HILL STREET AND DROP PASSENGERS AT PINETOWN TAXI RANK.</p>
12.27	2206RK3100KI10054868 - 27. PINETOWN TO TABANKULU.
	<p>FROM PINETOWN TAXI RANK (OPPOSITE GOLDEN PLATE TAKE AWAY AND MALLS PHARMACY) PICK UP PASSENGERS AND PROCEED ALONG HILL STREET AT THE ROBOT TURN LEFT INTO MOODIE STREET AT THE NEXT ROBOT TURN RIGHT INTO OLD MAIN ROAD AND PROCEED INTO CROMPTON STREET. DRIVE INTO M13 TOWARDS N3 FREEWAY TO DURBAN. TRAVEL PASS BRISTON ROAD AND PROCEED ALONG N3 TO DURBANS CITY CENTER TURN INTO M4, PROCEED TO THE N2 SOUTH COAST BOUND FREEWAY. TRAVEL PASS DURBAN AIRPORT, AMANZIMTOTI, UMKOMAAS, SCOTTBURGH, SEZELA, HIBBERDENE AND PORT SHEPSTONE. TRAVEL PAST IZINGOLWENI, HARDING, KOKSTAD, MT AYLIF AND NEAR SUGAR BUSH TURN LEFT TO TABANKULU TAXI RANK.</p> <p>RETURN.</p> <p>FROM TABANKULU TAXI RANK PICK UP PASSENGERS TO DURBAN. PROCEED TO ISIPINGO. TURN LEFT INTO JOYNER ROAD (ISIPINGO WEST) AT THE JUNCTION TURN LEFT INTO JEFFELS AND TURN RIGHT INTO WILCOX. AT THE NEXT ROBOT DRIVE PAST INTERSECTION WITH BALTEX AND PROCEED PAST ROBOT INTERSECTION WITH STROUD INTO R102 ISIPINGO RAIL. TURN LEFT INTO OLD MAIN ROAD TO REUNION. DRIVE TO ROBOT M30 UMLAZI AND TURN LEFT FOR ABOUT 100 METRES DROP PASSENGERS. TURN BACK INTO M30 AND PROCEED TO ROBOT NEXT TO GLEBLANDS HOSTELS (R102) DRIVE INTO M4 SOUTH COAST FREEWAY.</p>
12.28	2206LS21007710054953 - 30. WEMA TO HARDING.
	<p>FROM DURBANS MARKET ROAD TURN INTO M4 SOUTH COAST, PROCEED TO THE N2 SOUTH COAST BOUND FREEWAY. TRAVEL PAST DURBAN AIRPORT, AMANZIMTOTI, UMKOMAAS, SCOTTBURGH, SEZELA, HIBBERDENE AND PORT SHEPSTONE TURN INTO N2 PASS MARBURG, PADDOCK AND IZINGOLWENI TO HARDING.</p> <p>RETURN.</p> <p>TURN INTO JOYNER ROAD (ISIPINGO WEST) AT THE JUNCTION TURN LEFT INTO JEFFELS AND TURN RIGHT INTO WILCOX. AT THE NEXT ROBOT DRIVE PAST INTERSECTION WITH BALTEX AND PROCEED PAST ROBOT INTERSECTION WITH STROUD INTO R102 ISIPINGO RAIL. TURN LEFT INTO OLD MAIN ROAD TO REUNION. DRIVE TO ROBOT M30 UMLAZI AND TURN LEFT FOR ABOUT 100 METRES DROP PASSENGERS. TURN BACK INTO M30 AND PROCEED TO ROBOT NEXT TO GLEBLANDS HOSTELS (R102) AND PROCEED ALONG PENDLEBURY TO SWINTON ROAD TAXI RANK (WEMA).</p>
12.29	2206LS21008S10054954 - 31. WEMA TO IZINGOLWENI.
	<p>FROM DURBANS MARKET ROAD TURN INTO M4 SOUTH COAST, PROCEED TO THE N2 SOUTH COAST BOUND FREEWAY. TRAVEL PAST DURBAN AIRPORT, AMANZIMTOTI, UMKOMAAS, SCOTTBURGH, SEZELA, HIBBERDENE AND PORT SHEPSTONE TURN INTO N2 PASS MARBURG, PADDOCK AND TURN LEFT TO IZINGOLWENI RANK.</p> <p>RETURN.</p> <p>TURN INTO JOYNER ROAD (ISIPINGO WEST) AT THE JUNCTION TURN LEFT INTO JEFFELS AND TURN RIGHT INTO WILCOX. AT THE NEXT ROBOT DRIVE PAST INTERSECTION WITH BALTEX AND PROCEED PAST ROBOT INTERSECTION WITH STROUD INTO R102 ISIPINGO RAIL. TURN LEFT INTO OLD MAIN ROAD TO REUNION. DRIVE TO ROBOT M30 UMLAZI AND TURN LEFT FOR ABOUT 100 METRES DROP PASSENGERS. TURN BACK INTO M30 AND PROCEED TO ROBOT NEXT TO GLEBLANDS HOSTELS (R102) AND PROCEED ALONG PENDLEBURY TO SWINTON ROAD TAXI RANK (WEMA).</p>
12.30	2206LS21009Z10054955 - 32. WEMA TO KOKSTAD.
	<p>FROM DURBANS MARKET ROAD TURN INTO M4 SOUTH COAST, PROCEED TO THE N2 SOUTH COAST BOUND FREEWAY. TRAVEL PAST DURBAN AIRPORT, AMANZIMTOTI, UMKOMAAS, SCOTTBURGH, SEZELA, HIBBERDENE AND PORT SHEPSTONE TURN INTO N2 PASS MARBURG, PADDOCK, IZINGOLWENI, HARDING AND TURN RIGHT INTO KOKSTAD.</p> <p>RETURN.</p> <p>TURN INTO JOYNER ROAD (ISIPINGO WEST) AT THE JUNCTION TURN LEFT INTO JEFFELS AND TURN RIGHT INTO WILCOX. AT THE NEXT ROBOT DRIVE PAST INTERSECTION WITH BALTEX AND PROCEED PAST ROBOT INTERSECTION WITH STROUD INTO R102 ISIPINGO RAIL. TURN LEFT INTO OLD MAIN ROAD TO REUNION. DRIVE TO ROBOT M30 UMLAZI AND TURN LEFT FOR ABOUT 100 METRES DROP PASSENGERS. TURN BACK INTO M30 AND PROCEED TO ROBOT NEXT TO GLEBLANDS HOSTELS (R102) AND PROCEED ALONG PENDLEBURY TO SWINTON ROAD TAXI RANK (WEMA).</p>



transport

Department:
Transport
Province of KwaZulu-Natal

GAZETTE

LGKZNG27-2023-OCT

REGION: ALL

12.31	2206LS3203IY10054961 - 33. WEMA TO LISIKISIKI. FROM DURBAN'S MARKET ROAD TURN INTO M4 SOUTH COAST, PROCEED TO THE N2 SOUTH COAST BOUND FREEWAY. TRAVEL PAST DURBAN AIRPORT, AMANZIMTOTI, UMKOMAAS, SCOTTBURGH, SEZELA, HIBBERDENE AND PORT SHEPSTONE. TURN INTO JOYNER ROAD (ISIPINGO WEST) AT THE JUNCTION TURN LEFT INTO JEFFELS AND TURN RIGHT INTO WILCOX. AT THE NEXT ROBOT DRIVE PAST INTERSECTION WITH BALTEX AND PROCEED PAST ROBOT INTERSECTION WITH STROUD INTO R102 ISIPINGO RAIL. TURN LEFT INTO OLD MAIN ROAD TO REUNION. DRIVE TO ROBOT M30 UMLAZI AND TURN LEFT FOR ABOUT 100 METRES DROP PASSENGERS. TURN BACK INTO M30 AND PROCEED TO ROBOT NEXT TO GLEBLANDS HOSTELS (R102) AND PROCEED ALONG PENDLEBURY TO SWINTON ROAD TAXI RANK (WEMA).
12.32	2206LS22019O10054962 - WEMA TO MATATIELE. FROM DURBAN'S MARKET ROAD TURN INTO M4 SOUTH COAST, PROCEED TO THE N2 SOUTH COAST BOUND FREEWAY. TRAVEL PAST DURBAN AIRPORT, AMANZIMTOTI, UMKOMAAS, SCOTTBURGH, SEZELA, HIBBERDENE AND PORT SHEPSTONE. TURN INTO N2 PASS MARBURG, PADDOCK, IZINGOLWENI, HARDING PROCEED ALONG N2 TO MOUNT AYLIF. PAST SUGAR BUSH, PAST RHODE THEN TO RANK. TURN INTO JOYNER ROAD (ISIPINGO WEST) AT THE JUNCTION TURN LEFT INTO JEFFELS AND TURN RIGHT INTO WILCOX. AT THE NEXT ROBOT DRIVE PAST INTERSECTION WITH BALTEX AND PROCEED PAST ROBOT INTERSECTION WITH STROUD INTO R102 ISIPINGO RAIL. TURN LEFT INTO OLD MAIN ROAD TO REUNION. DRIVE TO ROBOT M30 UMLAZI AND TURN LEFT FOR ABOUT 100 METRES DROP PASSENGERS. TURN BACK INTO M30 AND PROCEED TO ROBOT NEXT TO GLEBLANDS HOSTELS (R102) AND PROCEED ALONG PENDLEBURY TO SWINTON ROAD TAXI RANK (WEMA).
12.33	2206LS22022210054963 - 35. WEMA TO MOUNT AYLIF. FROM DURBAN'S MARKET ROAD TURN INTO M4 SOUTH COAST, PROCEED TO THE N2 SOUTH COAST BOUND FREEWAY. TRAVEL PAST DURBAN AIRPORT, AMANZIMTOTI, UMKOMAAS, SCOTTBURGH, SEZELA, HIBBERDENE AND PORT SHEPSTONE. TURN INTO N2 PASS MARBURG, PADDOCK, IZINGOLWENI, HARDING PROCEED ALONG N2 TO MOUNT AYLIF. RETURN. TURN INTO JOYNER ROAD (ISIPINGO WEST) AT THE JUNCTION TURN LEFT INTO JEFFELS AND TURN RIGHT INTO WILCOX. AT THE NEXT ROBOT DRIVE PAST INTERSECTION WITH BALTEX AND PROCEED PAST ROBOT INTERSECTION WITH STROUD INTO R102 ISIPINGO RAIL. TURN LEFT INTO OLD MAIN ROAD TO REUNION. DRIVE TO ROBOT M30 UMLAZI AND TURN LEFT FOR ABOUT 100 METRES DROP PASSENGERS. TURN BACK INTO M30 AND PROCEED TO ROBOT NEXT TO GLEBLANDS HOSTELS (R102) AND PROCEED ALONG PENDLEBURY TO SWINTON ROAD TAXI RANK (WEMA).
12.34	21004R2100HE10054967 - WEMA TO PORT SHEPSTONE. FROM DURBAN'S MARKET ROAD TURN INTO M4 SOUTH COAST, PROCEED TO THE N2 SOUTH COAST BOUND FREEWAY. TRAVEL PAST DURBAN AIRPORT, AMANZIMTOTI, UMKOMAAS, SCOTTBURGH, SEZELA, HIBBERDENE. TURN INTO R102 A AND PROCEED PAST UMZUMBE, PUMULA, MELVILLE, BANANA BEACH, SUNWICH PORT, ANERLEY, SOUTH PORT, SEA PARK, UMTENTWENI. TRAVEL ALONG MARINE DRIVE, OLSO BEACH, SHELLY BEACH, ST. MITCHELS, UVUNGO. MANABA (MARINE DRIVE), RAMSGATE, SANLAMEER, TRAFALGAR, PALM BEACH, PROCEED ALONG IZINGOLWENI ROAD TO BRAEMER STORE, MUNSTER, GLENMORE BEACH, LEISURE BAY, PORT EDWARD, WILD COAST SUN, CARRIBEAN ESTATE, MZAMBA CRAFT VILLAGE AND RETURN TO PORT SHEPSTONE (TAXI/RYDER STREET RANK). PROCEED INTO N2 TOLL ROAD TO DURBAN. TURN INTO JOYNER ROAD (ISIPINGO WEST) AT THE JUNCTION TURN LEFT INTO JEFFELS AND TURN RIGHT INTO WILCOX. AT THE NEXT ROBOT DRIVE PAST INTERSECTION WITH BALTEX AND PROCEED PAST ROBOT INTERSECTION WITH STROUD INTO R102 ISIPINGO RAIL. TURN LEFT INTO OLD MAIN ROAD TO REUNION. DRIVE TO ROBOT M30 UMLAZI AND TURN LEFT FOR ABOUT 100 METRES DROP PASSENGERS. TURN BACK INTO M30 AND PROCEED TO ROBOT NEXT TO GLEBLANDS HOSTELS (R102) AND PROCEED ALONG PENDLEBURY TO SWINTON ROAD TAXI RANK (WEMA).
12.35	2206LS3203GK10054968 - WEMA TO PORT ST JOHNS. FROM DURBAN'S MARKET ROAD TURN INTO M4 SOUTH COAST, PROCEED TO THE N2 SOUTH COAST BOUND FREEWAY. TRAVEL PAST DURBAN AIRPORT, AMANZIMTOTI, UMKOMAAS, SCOTTBURGH, SEZELA, HIBBERDENE AND PORT SHEPSTONE. TURN INTO R61. TRAVEL PAST MARGATE AIRPORT, MARGATE, PORT EDWARD, UMTAMVUNA RIVER, MITCHEL BRIDGE, WILD COAST INTERNATIONAL HOLIDAY RESORT, SEA VIEW STORE (DROP PASSENGERS) GUMZANA OFF RAMP (DROP PASSENGERS), REDOUBT (DROP PASSENGERS), NTLAKWE (DROP PASSENGERS), QOTYNA (DROP PASSENGERS) AND TURN LEFT/RIGHT INTO BIZANA TAXI RANK AND DROP PASSENGERS VIA NOMLACU AND LUDEKE HALL, MAGUSHENI (DROP PASSENGERS), NTLZENZI HALL (DROP PASSENGERS), MARASHU (DROP PASSENGERS), SIGCAU TRAINING SCHOOL (DROP PASSENGERS), ESIPHAQENI (DROP PASSENGERS) PROCEED AND TURN INTO FLAGSTAFF TAXI RANK AND DROP PASSENGERS. RETURN. TURN INTO JOYNER ROAD (ISIPINGO WEST) AT THE JUNCTION TURN LEFT INTO JEFFELS AND TURN RIGHT INTO WILCOX. AT THE NEXT ROBOT DRIVE PAST INTERSECTION WITH BALTEX AND PROCEED PAST ROBOT INTERSECTION WITH STROUD INTO R102 ISIPINGO RAIL. TURN LEFT INTO OLD MAIN ROAD TO REUNION. DRIVE TO ROBOT M30 UMLAZI AND TURN LEFT FOR ABOUT 100 METRES DROP PASSENGERS. TURN BACK INTO M30 AND PROCEED TO ROBOT NEXT TO GLEBLANDS HOSTELS (R102) AND PROCEED ALONG PENDLEBURY TO SWINTON ROAD TAXI RANK (WEMA).
12.36	2206LS3100KI10054970 - WEMA TO TABANKULU. FROM DURBAN'S MARKET ROAD TURN INTO M4 SOUTH COAST, PROCEED TO THE N2 SOUTH COAST BOUND FREEWAY. TRAVEL PAST DURBAN AIRPORT, AMANZIMTOTI, UMKOMAAS, SCOTTBURGH, SEZELA, HIBBERDENE AND PORT SHEPSTONE. TRAVEL PAST IZINGOLWENI, HARDING, KOKSTAD, MT. AYLIF AND NEAR SUGAR BUSH TURN LEFT TO TABANKULU TAXI RANK. FROM TABANKULU TAXI RANK PICK UP PASSENGERS TO DURBAN. PROCEED TO ISIPINGO. TURN INTO JOYNER ROAD (ISIPINGO WEST) AT THE JUNCTION TURN LEFT INTO JEFFELS AND TURN RIGHT INTO WILCOX. AT THE NEXT ROBOT DRIVE PAST INTERSECTION WITH BALTEX AND PROCEED PAST ROBOT INTERSECTION WITH STROUD INTO R102 ISIPINGO RAIL. TURN LEFT INTO OLD MAIN ROAD TO REUNION. DRIVE TO ROBOT M30 UMLAZI AND TURN LEFT FOR ABOUT 100 METRES DROP PASSENGERS. TURN BACK INTO M30 AND PROCEED TO ROBOT NEXT TO GLEBLANDS HOSTELS (R102) AND PROCEED ALONG PENDLEBURY TO SWINTON ROAD TAXI RANK (WEMA).
12.37	2206LS21008S10054817 - 4. MARKET ROAD RANK 59 TO IZINGOLWENI. FROM DURBAN'S MARKET ROAD TURN INTO M4 SOUTH COAST, PROCEED TO THE N2 SOUTH COAST BOUND FREEWAY. TRAVEL PAST DURBAN AIRPORT, AMANZIMTOTI, UMKOMAAS, SCOTTBURGH, SEZELA, HIBBERDENE AND PORT SHEPSTONE. TURN INTO N2 PASS MARBURG, PADDOCK AND TURN LEFT TO IZINGOLWENI RANK. FROM IZINGOLWENI TAXI RANK PICK UP PASSENGERS AND TURN INTO N2 AND PROCEED ALONG SAME ROAD UP TO ISIPINGO. TURN INTO JOYNER ROAD (ISIPINGO WEST) AT THE JUNCTION TURN LEFT INTO JEFFELS AND TURN RIGHT INTO WILCOX. AT THE NEXT ROBOT DRIVE PAST INTERSECTION WITH BALTEX AND PROCEED PAST ROBOT INTERSECTION WITH STROUD INTO R102 ISIPINGO RAIL. TURN LEFT INTO OLD MAIN ROAD TO REUNION. DRIVE TO ROBOT M30 UMLAZI AND TURN LEFT FOR ABOUT 100 METRES AND DROP PASSENGERS. TURN BACK INTO M30 AND PROCEED TO ROBOT NEXT TO GLEBLANDS HOSTELS (R102) DRIVE INTO SOUTH COAST ROAD, UMBILO R102, ROSSBURGH, CONGELA, KING EDWARD HOSPITAL, DALBRIDGE TURN INTO GALE STREET AND PROCEED TO WEST STREET, TURN INTO WARWICK AVENUE, TURN RIGHT INTO ALICE STREET, TURN LEFT INTO ALBERT, TURN RIGHT INTO UMGENI, TURN INTO SOLDIERS WAY, TURN INTO LEOPOLD STREET AND INTO MARKET ROAD.



transport

Department:
Transport
Province of KwaZulu-Natal

GAZETTE

LGKZNG27-2023-OCT

REGION: ALL

12.38	2206LS22024E10054818 - 5. MARKET ROAD 59 TO KOKSTAD. FROM DURBAN'S MARKET ROAD TURN INTO M4 SOUTH COAST, PROCEED TO THE N2 SOUTH COAST BOUND FREEWAY. TRAVEL PAST DURBAN AIRPORT, AMANZIMTOTI, UMKOMAAS, SCOTTBURGH, SEZELA, HIBBERDENE AND PORT SHEPSTONE TURN INTO N2 PASS MARBURG, PADDOCK, IZINGOLWENI, HARDING AND TURN RIGHT INTO KOKSTAD. RETURN FROM KOKSTAD TAXI RANK PICK UP PASSENGERS AND TURN INTO N2 AND PROCEED ALONG SAME ROAD UP TO ISIPINGO. TURN INTO JOYNER ROAD (ISIPINGO WEST) AT THE JUNCTION TURN LEFT INTO JEFFELS AND TURN RIGHT INTO WILCOX. AT THE NEXT ROBOT DRIVE PAST INTERSECTION WITH BALTEX AND PROCEED PAST ROBOT INTERSECTION WITH STROUD INTO R102 ISIPINGO RAIL. TURN LEFT INTO OLD MAIN ROAD TO REUNION. DRIVE TO ROBOT M30 UMLAZI AND TURN LEFT FOR ABOUT 100 METRES AND DROP PASSENGERS. TURN BACK INTO M30 AND PROCEED TO ROBOT NEXT TO GLEBLANDS HOSTELS (R102) DRIVE INTO M4 SOUTH COAST FREEWAY AND PROCEED TO MARKET ROAD.
12.39	2206LS2100D510054819 - 6. MARKET ROAD 59 MATATIELE FROM DURBAN'S MARKET ROAD TURN INTO M4 SOUTH COAST, PROCEED TO THE N2 SOUTH COAST BOUND FREEWAY. TRAVEL PAST DURBAN AIRPORT, AMANZIMTOTI, UMKOMAAS, SCOTTBURGH, SEZELA, HIBBERDENE AND PORT SHEPSTONE TURN INTO N2 PASS MARBURG, PADDOCK, IZINGOLWENI, HARDING AND TURN RIGHT INTO KOKSTAD AND PROCEED TO MATATIELE TAXI RANK PICK UP PASSENGERS. RETURN TURN INTO N2 AND PROCEED ALONG SAME ROAD UP TO ISIPINGO. TURN INTO JOYNER ROAD (ISIPINGO WEST) AT THE JUNCTION TURN LEFT INTO JEFFELS AND TURN RIGHT INTO WILCOX. AT THE NEXT ROBOT DRIVE PAST INTERSECTION WITH BALTEX AND PROCEED PAST ROBOT INTERSECTION WITH STROUD INTO R102 ISIPINGO RAIL. TURN LEFT INTO OLD MAIN ROAD TO REUNION. DRIVE TO ROBOT M30 UMLAZI AND TURN LEFT FOR ABOUT 100 METRES AND DROP PASSENGERS. TURN BACK INTO M30 AND PROCEED TO ROBOT NEXT TO GLEBLANDS HOSTELS (R102) DRIVE INTO M4 SOUTH COAST FREEWAY AND PROCEED TO MARKET ROAD.
12.40	2206LS22067A10054830 - 12. MARKET ROAD RANK 59 TO PORT SHEPSTONE. FROM DURBAN'S MARKET ROAD TURN INTO M4 SOUTH COAST, PROCEED TO THE N2 SOUTH COAST BOUND FREEWAY. TRAVEL PAST DURBAN AIRPORT, AMANZIMTOTI, UMKOMAAS, SCOTTBURGH, SEZELA, HIBBERDENE. TURN INTO R102 A AND PROCEED PASS UMZUMBE, PUMULA, MELVILLE, BANANA BEACH, SUNWICH PORT, ANERLEY, SOUTH PORT, SEA PARK, UMTENTWENI, PORT SHEPSTONE (TAXI CITY/Ryder STREET RANK). RETURN. FROM PORT SHEPSTONE TAXI RANK PROCEED ALONG SAME ROAD TO DURBAN'S INTERNATIONAL AIRPORT TURN LEFT AT ISIPINGO. TURN INTO JOYNER ROAD (ISIPINGO WEST) AT THE JUNCTION TURN LEFT INTO JEFFELS AND TURN RIGHT INTO WILCOX. AT THE NEXT ROBOT DRIVE PAST INTERSECTION WITH BALTEX AND PROCEED PAST ROBOT INTERSECTION WITH STROUD INTO R102 ISIPINGO RAIL. TURN LEFT INTO OLD MAIN ROAD TO REUNION. DRIVE TO ROBOT M30 UMLAZI AND TURN LEFT FOR ABOUT 100 METRES. TURN BACK INTO M30 AND PROCEED TO ROBOT NEXT TO GLEBLANDS HOSTELS (R102) DRIVE INTO SOUTH COAST ROAD, UMBILO R102, ROSSBURGH, CONGELA, KING EDWARD HOSPITAL, DALBRIDGE TURN INTO GALE STREET AND PROCEED TO WEST STREET, TURN INTO WARWICK AVENUE, TURN RIGHT INTO ALICE STREET, TURN LEFT INTO ALBERT, TURN RIGHT INTO UMNENI, TURN INTO SOLDIERS WAY, TURN INTO LEOPOLD STREET AND INTO MARKET ROAD.
12.41	2206RK21009Z10054848 - PINETOWN TO KOKSTAD FROM PINETOWN TAXI RANK (OPPOSITE GOLDEN PLATE TAKE AWAY AND MALLS PHARMACY) PICK UP PASSENGERS AND PROCEED ALONG HILL STREET AT THE ROBOT TURN LEFT INTO MOODIE STREET AT THE NEXT ROBOT TURN RIGHT INTO OLD MAIN ROAD AND PROCEED INTO CROMPTON STREET. DRIVE INTO M13 TOWARDS N3 FREEWAY TO DURBAN. TRAVEL PASS BRISTON ROAD AND PROCEED ALONG N3 TO DURBAN'S CITY CENTER TURN INTO M4, PROCEED TO THE N2 SOUTH COAST BOUND FREEWAY. TRAVEL PASS OLD DURBAN AIRPORT, AMANZIMTOTI, UMKOMAAS, SCOTTBURGH, SEZELA, HIBBERDENE AND PORT SHEPSTONE DROP PASSENGERS. DRIVE PASS IZINGOLWENI, HARDING AND TURN INTO R166 TO KOKSTAD AND DROP PASSENGERS. FROM KOKSTAD TAXI RANK PICK UP PASSENGERS AND TRAVEL ALONG THE SAME ROUTE TO ISIPINGO AND TURN INTO JOYNER ROAD (ISIPINGO WEST) AT THE JUNCTION TURN LEFT INTO JEFFELS AND TURN RIGHT INTO WILCOX. AT THE NEXT ROBOT DRIVE PAST INTERSECTION WITH BALTEX AND PROCEED PAST ROBOT INTERSECTION WITH STROUD INTO R102 ISIPINGO RAIL. TURN LEFT INTO OLD MAIN ROAD TO REUNION. DRIVE TO ROBOT M30 UMLAZI AND TURN LEFT FOR ABOUT 100 METRES AND DROP PASSENGERS. TURN BACK INTO M30 AND PROCEED TO ROBOT NEXT TO GLEBLANDS HOSTELS (R102) DRIVE INTO M4 SOUTH COAST FREEWAY AND PROCEED TO ISIPINGO M4 SOUTH COAST TURN INTO N3, TURN LEFT INTO M7 QUEENSBURG INTO ST. JOHNS AVENUE NEXT ROBOT TURN LEFT TO OLD MAIN ROAD AND TURN INTO MOODIE STREET AND TURN RIGHT INTO HILL STREET AND DROP PASSENGERS AT PINETOWN TAXI RANK.



transport

Department:
Transport
Province of KwaZulu-Natal

GAZETTE

LGKZNG27-2023-OCT

REGION: ALL

1) Application Number: APP0161472	2) Gazette Number: LGKZNG27-2023-OCT
3) Applicant: F PIENAAR ID NO. 7112070303082 Association: TSHELMIMNYAMA MARRIANHILL TAXI ASS.	4) Applicant Address: 22 JOHN ROSE DRIVE MARIANNRIDGE PINETOWN 3610
5) Existing Licence Holder: CL PIENAAR ID NO. 6007075217082	6) Existing Licence Holder Address: 22 JOHN ROSE DRIVE MARIANNRIDGE 3605
7) Type of application: DECEASED TRANSFER	8) Operating Licence Number: LGKZN1503002632
9) Vehicle Type: MINIBUS	10) 1 X 15 (SEATED) + 0 (STANDING)
11) Region: DURBAN WEST	
12.1	2206R121004R00049304 - TSHELMIMNYAMA TO DURBAN, RANK NO. 107: USING THE SAME ROUTE TURN LEFT INTO ABBOT FRANCIS ROAD THEN LEFT AGAIN INTO RICHMOND ROAD (M1), RIGHT TURN INTO AN ON RAMP TO N3 FREEWAY TOWARDS DURBAN, DRIVE ALONG N3 AND TURN LEFT INTO BEREA ROAD NORTH, RIGHT INTO BOTANIC GARDENS, LEFT INTO BEREA ROAD AND TURN LEFT INTO LANCERS ROAD THEN RIGHT INTO WILLS ROAD AND LEFT INTO WARWICK AVENUE AND PARK IN RANK NO.107. RETURN FROM RANK 107 ALONG WARWICK AVENUE AND TURN LEFT INTO CANNONGATE ROAD, RIGHT JOINING AN ON RAMP INTO N3 FREEWAY. PROCEED ALONG AND TURN LEFT ON AN OFF RAMP INTO RICHMOND ROAD (M1) AND DRIVE BACK TO THE STARTING POINT USING THE SAME FORWARD ROUTE IN REVERSE.
12.2	2206R12206RK00049302 - TSHELMIMNYAMA TO PINETOWN FORWARD ROUTE: FROM TSHELMIMNYAMA TAXI RANK TURN LEFT INTO ABBOT FRANCIS ROAD, THEN LEFT INTO RICHMOND ROAD (M1). DRIVE ALONG AND THEN TURN LEFT INTO ALEXANDER ROAD AND LEFT INTO ALBERT ROAD. RIGHT TURN INTO WESTMEAD ROAD AND LEFT INTO EMMAUS ROAD. DRIVE ALONG THE RESIDENTIAL AREA AT EMMAUS TO A DESIGNATED PICK-UP POINT/ DROP-OFF POINT AND PROCEED ALONG EMMAUS ROAD, TURN RIGHT INTO WESTMEAD ROAD, THEN LEFT INTO RICHMOND ROAD BECOMING OLD MAIN ROAD (M31). TURN RIGHT INTO ANDERSON STREET AND PROCEED TO ANDERSON TAXI RANK IN PINETOWN RETURN ROUTE BACK TO THE STARTING POINT AT TSHELMIMNYAMA: FROM ANDERSON TAXI RANK TURN LEFT INTO ANDERSON STREET AND LEFT INTO OLD MAIN ROAD (M31) BECOMING RICHMOND ROAD, DRIVE BACKWARDS TO ALL DROP-OFF POINTS USING THE FORWARD ROUTE IN REVERSE.
12.3	2206R12206R400049303 - TSHELMIMNYAMA TO WESTMEAD FROM TSHELMIMNYAMA TAXI RANK DRIVE ALONG AS STATED IN ROUTE 1 ABOVE. ALONG RICHMOND ROAD M1 TURN LEFT INTO SWANFIELD ROAD, LEFT AGAIN INTO AUBREY ROAD. LEFT INTO GILLITS ROAD AND THEN LEFT INTO WESTMEAD TAXI STOP AND RETURN ALONG GILLITS ROAD, TURN RIGHT INTO SWANFIELD ROAD AND RIGHT AGAIN INTO RICHMOND ROAD (M1). DRIVE BACKWARDS TO THE STARTING POINT USING THE FORWARD ROUTE IN REVERSE.



transport

Department:
Transport
Province of KwaZulu-Natal

GAZETTE

LGKZNG27-2023-OCT

REGION: ALL

1) Application Number: APP0161944	2) Gazette Number: LGKZNG27-2023-OCT
3) Applicant: SJ ZUMA ID NO. 5406125910087 Association: NOT AVAILABLE	4) Applicant Address: 45 MARINE VIEW BREWS RD DURBAN
5) Existing Licence Holder: NOT APPLICABLE ID NO. NOT APPLICABLE	4000 6) Existing Licence Holder Address: NOT APPLICABLE
7) Type of application: NEW OPERATING LICENCE	8) Operating Licence Number: LGKZN1504000162
9) Vehicle Type: OTHER	10) 1 X 4 (SEATED) + 0 (STANDING)
11) Region: ETHEKWENI AND ILEMBE	
12.1	KZPRERC2731174 - THE CONVEYANCE OF TAXI PASSENGERS. FROM PAVILLION SHOPPING CENTRE, WESTVILLE SITUATED WITHIN THE BOROUGH OF WESTVILLE TO POINTS WITHIN THE MAGISTERIAL DISTRICTS OF DURBAN AND PINETOWN AND RETURN.



transport

Department:
Transport
Province of KwaZulu-Natal

GAZETTE

LGKZNG27-2023-OCT

REGION: ALL

1) Application Number: APP0161613	2) Gazette Number: LGKZNG27-2023-OCT
3) Applicant: <input type="checkbox"/> CHECKER RADIO TAXIS CC ID NO. 2008/021778/23 Association: NOT AVAILABLE	4) Applicant Address: 44 OCEANDALE ROAD TREASURE BEACH 4052
5) Existing Licence Holder: NOT APPLICABLE ID NO. NOT APPLICABLE	6) Existing Licence Holder Address: NOT APPLICABLE
7) Type of application: NEW OPERATING LICENCE	8) Operating Licence Number: LGKZN0405000201
9) Vehicle Type: OTHER	10) 1 X 0 (SEATED)
11) Region: ETHEKWENI AND ILEMBE	
12.1	<p>KZNNRCBC601NS119276 - (A) ON TRIPS WITHIN A RADIUS OF 50 (FIFTY) KILOMETRES FROM LOUIS BOTHA AIRPORT</p> <p>(B) CASUAL TRIPS FROM ANY POINT BEYOND</p> <p>TRIPS FROM ANY POINTS WITHIN THE AREA DESCRIBED IN PARAGRAPH (A)</p> <p>TO ANY POINT BEYOND THAT AREA OR FROM ANY POINT BEYOND THAT AREA TO ANY POINT WITHIN THAT AREA</p>



transport

Department:
Transport
Province of KwaZulu-Natal

GAZETTE

LGKZNG27-2023-OCT

REGION: ALL

1) Application Number: APP0162198	2) Gazette Number: LGKZNG27-2023-OCT
3) Applicant: EM KHUMALO ID NO. 7105055317085 Association: MIDLANDS TAXI ASSOCIATION	4) Applicant Address: PO BOX 916 MOOI RIVER 3300
5) Existing Licence Holder: NOT APPLICABLE ID NO. NOT APPLICABLE	6) Existing Licence Holder Address: NOT APPLICABLE
7) Type of application: NEW OPERATING LICENCE	8) Operating Licence Number: NOTAVAILABLE
9) Vehicle Type: MINIBUS	10) 1 X 15 (SEATED) + 0 (STANDING)
11) Region: UMGUNGUNDLOVU	
12.1	2202DQ2202DR00051937 - BRUNTVILLE TO MOOIRIVIER FROM BRUNTVILLE CLUSTER BOX, PROCEED ALONG MAIN ROAD AND TURN RIGHT INTO R103, AND TURN LEFT TO LAWLENCE ROAD INTO TAXI RANK KPX0064, LOADING AND OFF LOADING ALONG THE ROUTE AND RETURN. ALTERNATIVE PROCEED WITH 14.1 AND TURN RIGHT TO MAIN ROAD INTO KPX0085, BRUNTVILLE CLUSTER BOX.
12.2	2202DR2202EN10051938 - FROM APPROVED TAXI RANK IN MOOI RIVER TO APPROVED TAXI RANK IN ESCOURT AND RETURN. FROM MOOI RIVER TAXI RANK KPX0064 TO P1-7, PROCEED ALONG P1-8 ALONG LONE STREET AND TURN RIGHT TO CORNER STREET AND TURN LEFT INTO ALEXANDRA STREET TAXI RANK, ESTCOURT. ALTERNATIVE. FROM P1/8 ALONG LOWN STREET, TURN RIGHT TO DRUMMOND AND TURN RIGHT TO CORNER STREET INTO ALEXANDRA STREET TAXI RANK, LOADING AND LOADING ALONG THE ROUTE AND RETURN WITH THE SAME ROUTE.
12.3	2202DR22068T10051939 - FROM APPROVED TAXI RANK IN MOOI RIVER TO APPROVED TAXI RANK IN PIETERMARITZBURG DIRECT AND RETURN. FROM MOOI-RIVER STATION ROAD RANK (KPX 0061) INTO AND ALONG LAWRENCE ROAD, INTO P1-7, INTO N3 AND PROCEED TO HOWICK. LEAVE THE N3 AT R103 WHICH BECOMES MAIN ROAD AND PROCEED TO THE TAXI RANK GENERALLY ALONG BELL STREET AND SOMMER STREET (DROPPING OFF PASSENGERS ON THE FORWARD JOURNEY AND PICKING UP OF PASSENGERS ON THE RETURN JOURNEY ONLY. RETURN TO MAIN ROAD INTO R617 (P162) WHICH BECOMES ZEEDERBERG ROAD, LEFT INTO N3 AND PROCEED TO PIETERMARITZBURG DIRECT, LEAVING THE N3 LEFT INTO CHATTERTON ROAD (R56) INTO BOSHOF STREET, LEFT INTO LONGMARKET STREET, LEFT INTO GARFIELD STREET, RIGHT INTO CHURCH STREET AND PROCEED TO THE DORPSPRUIT RANK (KPC0033) OFF GREYTOWN ROAD. 8.1 MOOI-RIVER TO PIETERMARITZBURG - RETURN ROUTE FROM DORPSPRUIT RANK (KPC 0033) INTO AND ALONG GREYTOWN ROAD, LEFT INTO THE N3 AND PROCEED TO MOOI-RIVER ALONG THE FORWARD ROUTE IN RESERVE.
12.4	2202DR2202DR00051932 - FROM APPROVED TAXI RANK IN MOOI RIVER TO APPROVED TAXI RANK IN RIETVLEI DIRECT AND RETURN FROM MOOI RIVER KPX 0064 TO P17, PROCEED ALONG P14.2 TO KPX 0085 RIETVLEI OFF LOADING AND LOADING ALONG THE ROUTE AND RETURN WITH THE SAME ROUTE TO TAXI RANK KPX0064.
12.5	2202DR2202DR00051933 - FROM APPROVED TAXI RANK IN MOOI RIVER TO APPROVED TAXI RANK IN HIDCOTE DIRECT AND RETURN FROM MOOI RIVER PKX0061, TURN TO MARKET STREET AND TURN TO BRICKFIELD ROAD, TURN RIGHT TO LAWRENCE ROAD AND ALONG P172 AND TURN RIGHT TO D167 INTO HIDCOTE KPX0087 LOADING ALONG THE ROUTE AND RETURN VIA THE SAME ROUTE.



transport

Department:
Transport
Province of KwaZulu-Natal

GAZETTE

LGKZNG27-2023-OCT

REGION: ALL

1) Application Number: APP0161770	2) Gazette Number: LGKZNG27-2023-OCT
3) Applicant: TF BOTMAN-LUSHABA ID NO. 6408170396088 Association: IKHWEZI LOCAL AND LONG DISTANCE TA	4) Applicant Address: P O BOX 520 PONGOLA 3170
5) Existing Licence Holder: NOT APPLICABLE ID NO. NOT APPLICABLE	6) Existing Licence Holder Address: NOT APPLICABLE
7) Type of application: NEW OPERATING LICENCE	8) Operating Licence Number: LGKZN0803001185
9) Vehicle Type: MINIBUS	10) 1 X 15 (SEATED) + 0 (STANDING)
11) Region: ZULULAND	
12.1	2100HB2100HB00052390 - PONGOLA TO ONVERWACHT FROM PONGOLA TAXI RANK, TURN LEFT JOIN NAUDE STREET, TURN RIGHT TO ONVERWACHT AND RETURN.
12.2	2100HB2100HB00052391 - PONGOLA TO PONGOLA SUGAR MILL FROM PONGOLA TAXI RANK, TURN LEFT JOIN N2, PROCEED AND TURN RIGHT TO PONGOLA SUGAR MILL AND RETURN.
12.3	2100HB2100HB00052392 - PONGOLA TO KWANGWANASE FROM PONGOLA TAXI RANK, JOIN N2 TO GOLELA CROSSING, TURN LEFT PROCEED TO GOLELA BOARDER POST AND RETURN TO THE CROSSING, TURN LEFT JOIN N2, PROCEED TO INKONKONI CROSSING (JOZINI TURN OFF), TURN LEFT JOINING JOZINI ROAD AND PROCEED TO JOZINI TOWN, PROCEED TO KWASKIEMELELE CROSS, TURN RIGHT INTO MANGUZI ROAD AND PROCEED INTO KWANGANASE TAXI RANK AND RETURN.
12.4	2100HB22076110052393 - PONGOLA TO NONGOMA FROM PONGOLA TAXI RANK, TURN LEFT INTO N2 AND RIGHT INTO R66, PROCEED TO MAGUDU TOWN AND PROCEED TO NONGOMA TOWN AND PROCEED INTO ULUNDI CITY COMPLEX TAXI RANK AND RETURN.
12.5	2100HB2100M110052394 - PONGOLA TO VRYHEID FROM PONGOLA TAXI RANK TURN LEFT INTO N2 AND RIGHT TO R66, PROCEED TO MAGUDU TOWN AND TURN RIGHT TO R60 AND PROCEED TO VRYHEID, R69, TURN INTO CHURCH STREET IN VRYHEID, TURN RIGHT INTO CICIL EMME STREET, TURN LEFT INTO UTRECHT STREET AND PROCEED TO VRYHEID TAXI RANK AND RETURN.
12.6	2100HB2100F510052396 - PONGOLA TO NEWCASTLE FROM PONGOLA TAXI RANK, TURN RIGHT INTO N2, PROCEED AND TURN LEFT JOIN COMMONDALE ROAD, TURN LEFT INTO R33 TO PAULPIETTERSBURG, MPEVANE, BLOEDRIVER, TURN RIGHT INTO R34, PROCEED AND TURN LEFT TO UTRECHT, JOIN MADADENI ROAD, PROCEED TO N11, TURN RIGHT INTO NEWCASTLE TAXI RANK AND RETURN.
12.7	2100HB2100H310052397 - PONGOLA TO PIETERMARITZBURG FROM PONGOLA TAXI RANK, TURN RIGHT INTO N2, PROCEED TO COMMONDALE, TURN LEFT INTO R33, TO PAULPIETTERSBURG, VRYHEID, BLOODRIVER, DUNDEE, JOIN R68 AND PROCEED TO N11, TURN LEFT INTO FIRST ROBOTS AND PROCEED, TURN RIGHT INTO R74, TURN LEFT INTO N3, PROCEED TO ESTCOURT, MOOIRIVER, HOWICK, PROCEED AND TURN OFF TO GREYTOWN ROAD, TURN RIGHT TO THE FIRST ROBOTS INTO PIETERMARITZBURG CITY AND PROCEED TO CHURCH STREET AND RETURN.
12.8	2207WK2100HB00052389 - NCONTSHANE TO PONGOLA. FROM NCOTSHANE TAXI RANK B TURN RIGHT TO P343, PROCEED TO ONVERWACHT ROAD, AND TURN RIGHT PROCEED TO NAUDE STREET; TURN RIGHT INTO PONGOLA TAXI RANK AND RETURN.
12.9	2100HB21004R10052395 - PONGOLA TO DURBAN FROM PONGOLA TAXI RANK, TURN RIGHT INTO AND ALONG N2, TO GOGELA, PROCEED TO HLUHLUWE, MTUBATUBA, EMPANGENI ON N2, LEAVING THE N2 AT MOUNT EDGEcombe, JOIN AND PROCEED ALONG R67, TURN RIGHT AT THE FIRST INTERSECTION TO ARGYLE ROAD, TURN RIGHT AT THE FIRST ROBOTS, PROCEED TO UMGENI ROAD AND TURN RIGHT TO DURBAN TAXI RANK AND RETURN.
12.10	KZPRERC2796981 - PONGOLA TO NTUMBANE (KWAMASHAYA TAXI RANK) FROM PONGOLA TAXI RANK, TURN RIGHT INTO N2 AND PROCEED TO MADANYINI PICK UP AND DROP PASSENGERS, PROCEED WITH N2 TO KWALUBISI PICK UP AND DROP PASSENGERS, PROCEED WITH N2 TO GODLWAYO PICK UP AND DROP PASSENGERS, PROCEED WITH N2 TO ITSHELEJUBA PICK UP AND DROP PASSENGERS CONTINUE WITH N2, LEAVE N2 AND TURN LEFT TO D1867 TO BELGRADE PICK UP AND DROP PASSENGERS, CONTINUE WITH D1867 TO KHIPHUNYAWO PICK UP AND DROP PASSENGERS, LEAVE D1867 AND TURN LEFT TO D1869 PICK AND DROP PASSENGERS, PROCEED AND TURN RIGHT TO KWAMASHAYA TAXI RANK DROP AND PICK PASSENGERS RETURN TO PONGOLA USING THE SAME ROUTE AND PICKING AND DROPPING PASSENGERS ALONG THE ROUTE.



transport

Department:
Transport
Province of KwaZulu-Natal

GAZETTE

LGKZNG27-2023-OCT

REGION: ALL

1) Application Number: APP0161772	2) Gazette Number: LGKZNG27-2023-OCT
3) Applicant: TF BOTMAN-LUSHABA ID NO. 6408170396088 Association: IKHWEZI LOCAL AND LONG DISTANCE TA	4) Applicant Address: P O BOX 520 PONGOLA 3170
5) Existing Licence Holder: NOT APPLICABLE ID NO. NOT APPLICABLE	6) Existing Licence Holder Address: NOT APPLICABLE
7) Type of application: NEW OPERATING LICENCE	8) Operating Licence Number: LGKZN0803000935
9) Vehicle Type: MINIBUS	10) 1 X 15 (SEATED) + 0 (STANDING)
11) Region: ZULULAND	
12.1	2100HB11008Z10052399 - PONGOLA TO JOHANNESBURG FROM PONGOLA TAXI RANK, TURN RIGHT INTO N2, PROCEED TO PIET RETIEF, ERMELO, JOIN N17, PROCEED TO BETHAL, TRICHARDT, KINROSS, LEANDRA, DEVON, SPRINGS, BENONI, GERMISTON, PROCEED TO M1, TURN LEFT INTO RISSIK STREET, TURN RIGHT INTO DEVILARS STREET AND PROCEED INTO JOHANNESBURG PARK CITY TAXI RANK NO-2 AND RETURN
12.2	2100HB2100HB00052398 - PONGOLA TO PIET RETIEF. FROM PONGOLA TAXI RANK, TURN RIGHT INTO N2, PROCEED TO PIET RETIEF, TURN LEFT INTO PIET RETIEF TAXI RANK AND RETURN.
12.3	KZPRERC2796981 - PONGOLA TO NTUMBANE (KWAMASHAYA TAXI RANK) FROM PONGOLA TAXI RANK, TURN RIGHT INTO N2 AND PROCEED TO MADANYINI PICK UP AND DROP PASSENGERS, PROCEED WITH N2 TO KWALUBISI PICK UP AND DROP PASSENGERS, PROCEED WITH N2 TO GODLWAYO PICK UP AND DROP PASSENGERS, PROCEED WITH N2 TO ITSHELEJUBA PICK UP AND DROP PASSENGERS CONTINUE WITH N2, LEAVE N2 AND TURN LEFT TO D1867 TO BELGRADE PICK UP AND DROP PASSENGERS, CONTINUE WITH D1867 TO KHIPHUNYAWO PICK UP AND DROP PASSENGERS, LEAVE D1867 AND TURN LEFT TO D1869 PICK AND DROP PASSENGERS, PROCEED AND TURN RIGHT TO KWAMASHAYA TAXI RANK DROP AND PICK PASSENGERS RETURN TO PONGOLA USING THE SAME ROUTE AND PICKING AND DROPPING PASSENGERS ALONG THE ROUTE.



transport

Department:
Transport
Province of KwaZulu-Natal

GAZETTE

LGKZNG27-2023-OCT

REGION: ALL

1) Application Number: APP0161808	2) Gazette Number: LGKZNG27-2023-OCT
3) Applicant: EN MAPHUMULO ID NO. 6511100527084 Association: ILLOVU ADAMS TAXI ASSOCIATION	4) Applicant Address: 40 BURNE ROAD AMANZIMTOTI KWA-ZULU NATAL 4126
5) Existing Licence Holder: NOT APPLICABLE ID NO. NOT APPLICABLE	6) Existing Licence Holder Address: NOT APPLICABLE
7) Type of application: NEW OPERATING LICENCE	8) Operating Licence Number: LGKZN1103000798
9) Vehicle Type: MINIBUS	10) 1 X 15 (SEATED) + 0 (STANDING)
11) Region: NINGIZMU 1	
12.1	2209WC2209WC00053551 - ILLOVU TOWNSHIP TO UMBUMBULU FROM APPROVED TAXI RANK IN ILLOVU TOWNSHIP PASS KWASHOZI STORE, PASS ADAM DIPPING TANK, PASS UMPUSHENI TRADING STORE PASS SBUSISIWE HIGH SCHOOL, AND TURN RIGHT INTO P725 ROAD LEADING INTO UMBUMBULU RANK AND RETURN.
12.2	2209WC2206LS00053549 - ILLOVO TOWNSHIP TO PROSPECTION FROM APPROVED TAXI RANK SITUATED AT RAINBOW PARK ILLOVU TOWNSHIP, ALONG R603 TURN LEFT INTO ROAD 10570 AND CROSS ILLOVU 7 (GRAVEL ROAD) AND TURN LEFT INTO ROAD 10160 AND TURN RIGHT INTO R603 PASS KWA SHOZI STORE TURN RIGHT INTO M37, PASS SHALENI ROAD (D995) PASS WOODHOUSE STORE INTO MOSS KOLNIK ROAD, CROSS N2 BRIDGE AND TURN LEFT INTO KINGSWAY ROAD, PASS KINGSWAY HOSPITAL AND CROSS UMBONGITWINI RIVER AND FIND PROSPECTION ROAD PASS HOME AFFAIRS OFFICES ON THE LEFT HAND SIDE CROSS THE ROBOTS AT THE CROSS SECTION OF JOINER ROAD AND PROSPECTION ROAD, TURN RIGHT INTO EAST THE AVE, PASS CALTEX GARAGE ON THE LEFT HAND SIDE AND TURN RIGHT INTO JOINER ROAD SURROUNDING TOYOTA MANUFACTURING COUNTRY AND TURN LEFT INTO PROSPECTION ROAD AND TURN RIGHT INTO AN APPROVED TAXI RANK NEAR HOME AFFAIRS OFFICES AND RETURN
12.3	2209WC2206LS00053543 - ILLOVU TOWNSHIP TO DURBAN. FROM APPROVED TAXI RANK SITUATED AT RAINBOW PARK ILLOVU TOWNSHIP SITUATED ALONG R603 PASS ILLOVU PROJECT MUNICIPALITY OFFICES, TURN LEFT INTO ROAD 1045, AND TURN LEFT INTO R603, TURN RIGHT INTO D995(SHELENI ROAD), PASS OLD AGRICULTURAL OFFICES, TURN LEFT INTO M37 AND FIND MOSS KOLNIK ROAD ALONG THE SAME ROAD, TURN LEFT INTO N2 FREEWAY TURN LEFT INTO M4 (NORTH BOUND), TURN LEFT INTO MOORE ROAD TURN RIGHT INTO WARWICK AVENUE RIGHT INTO WEST STREET RIGHT INTO BROAD STREET AND RIGHT INTO SMITH STREET TURN RIGHT INTO RUSSEL STREET, TURN LEFT INTO ALEXANDRA STREET WHERE ADAMS TAXI RANK IS SITUATED AND RETURN. (NO PICKING UP OF PASSENGERS ON WEST STREET).
12.4	2209WC2209WC00053545 - ILLOVO TOWNSHIP - ISIPINGO FROM ILLOVU TAXI RANK SITUATED AT RAINBOW PARK IN ILLOVU TOWNSHIP ALONG R603, TURN LEFT INTO ROAD 10570 AND CROSS ILLOVU 7 (GRAVEL ROAD) AND TURN LEFT INTO 10163 AND TURN RIGHT INTO R603 AND TURN RIGHT INTO 10080 AND TURN LEFT INTO 10070 AND TURN RIGHT INTO M37, PASS SHELENI ROAD (D995) AND PASS WOODHOUSE STORE, TURN LEFT INTO MASON ROAD, TURN RIGHT INTO OLD SOUTH COAST ROAD, PASS KWA MBONGWA STORES, CROSS UMBONGITWINI BRIDGE AND CROSS ROBOTS AND THE INTERSECTION OF M35 AND OLD SOUTH COAST ROAD, CROSS THE ROBOTS AT PLAT DRIVE AND OLD SOUTH COAST ROAD AND TURN LEFT AT THE ROBOTS AT PARDY ROAD AND TURN RIGHT INTO HILLVIEW ROAD AND TURN LEFT INTO HILLVIEW PLACE WHERE AN APPROVED TAXI IS SITUATED AND RETURN.
12.5	2209WC2206QO00053548 - ILLOVO TOWNSHIP TO AMANZIMTOTI. FROM APPROVED TAXI RANK AT RAINBOW PARK SITUATED ALONG R603 IN ILLOVU TOWNSHIP, TURN LEFT INTO ROAD 10570 AND CROSS ILLOVO 7 ROAD AND TURN RIGHT INTO 10080 AND CONTINUE INTO ROAD 83803 AND UNNAMED GRAVEL ROAD AND TURN RIGHT INTO SEADONE ROAD PASS BHEKULWANDLE RESERVE AND TURN LEFT INTO SCHOOL ROAD, CROSS N2 FREEWAY BRIDGE AND LEFT INTO KINGSWAY ROAD AND TURN RIGHT INTO AN APPROVED TAXI RANK IN AMANZIMTOTI NEAR RAILWAY STATION AND RETURN.
12.6	2209WC2209WC00053550 - ILLOVO TOWNSHIP TO WINKLESPIRUIT FROM APPROVED TAXI RANK SITUATED AT RAINBOW PARK IN ILLOVU TOWNSHIP ALONG R603 TURN LEFT INTO THE ROAD 10570 AND CROSS ILLOVU 7 (GRAVEL ROAD) AND TURN LEFT INTO ROAD 10163 AND TURN RIGHT INTO R603 AND TURN RIGHT INTO 10080 AND TURN LEFT INTO R603, PASS ILLOVU TOWNSHIP MUNICIPALITY OFFICES ON THE RIGHT HAND SIDE, PASS ENGEN GARAGE ON THE RIGHT HAND SIDE, PASS WINKLESPIRUIT TESTING GROUNDS ON THE LEFT HAND SIDE AND TURN RIGHT INTO KINGSWAY ROAD ON THE ROBOTS, AND TURN RIGHT INTO AN APPROVED TAXI RANK OPPOSITE PICK 'N PAY SHOPPING CENTRE AND RETURN.



transport

Department:
Transport
Province of KwaZulu-Natal

GAZETTE

LGKZNG27-2023-OCT

REGION: ALL

1)	Application Number: APP0162406	2)	Gazette Number: LGKZNG27-2023-OCT
3)	Applicant: MLUNGIS MBHELE ID NO. 6602265258084 Association: ESHOWE & DISTRICT TAXI OWNERS ASS.	4)	Applicant Address: PO BOX 48 ESHOWE 3815
5)	Existing Licence Holder: NOT APPLICABLE ID NO. NOT APPLICABLE	6)	Existing Licence Holder Address: NOT APPLICABLE
7)	Type of application: NEW OPERATING LICENCE	8)	Operating Licence Number: LGKZN0703000309
9)	Vehicle Type: MINIBUS	10)	1 X 15 (SEATED) + 0 (STANDING)
11)	Region: KING CETSHWAYO		
12.1	<p>22071T2207EP10052088 - ESHOWE TO NKANDLA :FROM ESHOWE TAXI RANK (NO.47),TURN LEFT TO OSBORN ROAD, TURN RIGHT TO KANGELA STREET, TURN LEFT JOIN R66,PASS NKWALENI PROCEED R66,PASS MELMOTH TOWN AND TURN RIGHT TO R68,STRAIGHT TO NKANDLA TAXI RANK (PICK UP PASSENGERS),RETURN USE SAME AS FORWARD JOURNEY. ESHOWE TO NKANDLA (2)FROM ESHOWE TAXI RANK (NO.47) TO MAIN ROAD TO OSBORN ROAD, TURN LEFT TO KANGELA STREET, TO P50-1 PASS NTUMENI PROCEED P50-1 PROCEED TO NKANDLA TAXI RANK, PICK PASSENGERS, RETURN USING THE SAME ROUTE AS FORWARD JOURNEY</p> <p>ESHOWE - NONGOMA,22071T22076I10052089,KZNBRCCEMP0000761</p> <p>ROUTE 8.</p> <p>ESHOWE TO NONGOMA: FROM ESHOWE TAXI RANK (NO.47), TURN LEFT TO OSBORNE ROAD, TURN RIGHT TO KANGELA STREET, TURN LEFT JOIN R66, PASS NKWALENI PROCEED R66, PROCEED R66 TO NDUNDULU MOUNTAIN, PASS MELMOTH, PROCEED R66, TURN RIGHT TO ULUNDI DROP SOME PASSENGERS, GO BACK TO R66, PROCEED TO NONGOMA TAXI RANK, RETURN FROM NONGOMA TAXI RANK TO R66, DROP PASSENGERS ALL THE WAY R66 TO ESHOWE.</p> <p>ESHOWE - STANGER,22071T22027Q10052090,KZNBRCCEMP0000762</p> <p>ROUTE 9.</p> <p>ESHOWE TO STANGER: FROM ESHOWE TAXI RANK (NO.47) MAIN ROAD, TURN RIGHT TO JOHN ROSS HIGHWAY TO R66, TURN RIGHT PASS GINGINDLOVU, TURN RIGHT R102, PROCEED TO NEW GUELDERLAND TO STANGER, TURN RIGHT TO R74, TURN LEFT TO KING SHAKA ROAD, TURN RIGHT TO KWADUKUZA TAXI RANK, PICK UP PASSENGERS, RETURN USE THE SAME AS PER FORWARD JOURNEY, DROP PASSENGERS ALL THE WAY TO ESHOWE</p> <p>ESHOWE - MBONGOLWANE,22071T22071T00052091,KZNBRCCEMP0000764</p> <p>ROUTE 10.</p> <p>ESHOWE TO MBONGOLWANE FROM ESHOWE TAXI RANK (NO.47) TO MAIN ROAD, TURN LEFT TO OSBORN ROAD, TURN RIGHT TO KANGELA STREET TO P50-1 NTUMENI, TURN LEFT TO P218, PROCEED TO MBONGOLWANE HOSPITAL AND MBONGOLWANE POLICE STATION, RETURN USING THE SAME ROUTE AS PER FORWARD JOURNEY AND DROP PASSENGERS</p> <p>ESHOWE - ZIQWAQWENI,22071T22071T00052092,KZNBRCCEMP0000765</p> <p>ROUTE 11.</p> <p>ESHOWE TO ZIQWAQWENI: FROM ESHOWE TAXI RANK (NO.47) TO MAIN ROAD TO OSBORN ROAD, TURN RIGHT TO KANGELA STREET, JOIN R66, TURN LEFT, CROSS UMLALAZI BRIDGE AND TURN LEFT TO ZIQWAQ WENI AREA, RETURN USING THE SAME AS PER FORWARD JOURNEY, DROP PASSENGERS ALL THE WAY TO ESHOWE</p> <p>ESHOWE - LINDELA,22071T22071T00052093,KZNBRCCEMP0000766</p> <p>ROUTE 12.</p> <p>ESHOWE TO LINDELA :FROM ESHOWE TAXI RANK (NO.47) TO MAIN ROAD TO OSBORN ROAD, TURN LEFT TO KANGELA STREET, TO P50-1 PASS NTUMENI PROCEED P50-1 NKANDLA WAY, TURN LEFT TO P15 LINDELA AREA, RETURN USING THE SAME ROUTE AS PER FORWARD JOURNEY, DROP PASSENGERS ALL THE WAY TO ESHOWE.</p>		
12.2	<p>22071T220B4H00164290 - ESHOWE TO NTUMENI</p> <p>FROM ESHOWE TAXI RANK(NO47) TO MAIN ROAD, TURN LEFT TO OSBORNE ROAD AND TURN RIGHT TO KANGELA STREET, PASS ESHOWE HOSPITAL AND GO STRAIGHT PASS MPUSHINI PARK, PROCEED TO P50-1 TO NTUMENI , DROP AND PICK PASSENGERS ALL WAY BACK TO ESHOWE, RETURN USING THE SAME ROUTE AS PER FORWARD JOURNEY</p>		
12.3	<p>22071T220B4E00164282 - ESHOWE TO MAQHWAKAZI.</p> <p>FROM ESHOWE TAXI RANK (NO.47) TO OLD MAIN ROAD, TURN LEFT TO OSBORNE ROAD, TURN RIGHT TO KANGELA STREET. TURN LEFT TO R66 CROSS UMLALAZI BRIDGE, TURN RIGHT TO P230 GO STRAIGHT TO MAQHWAKAZI AREA, RETURN USE SAME AS PER FORWARD JOURNEY PICK AND DROP PASSENGERS.</p>		
12.4	<p>22071T2206YH10164284 - ESHOWE TO ULUNDI</p> <p>FROM ESHOWE TAXI RANK(NO.47) TURN LEFT TO OSBORNE ROAD, TURN LEFT TO KANGELA STREET. TURN LEFT TO JOIN R66 TO NDUNDULU MOUNTAIN PASS MELMOTH. PROCEED WITH R66, TURN RIGHT TO P52/R66 AND GO STRAIGHT, TURN RIGHT TO PRINCESS MAGOGO STREET TO ULUNDI TAXI RANK, RETURN USING THE SAME AS PER FORWARD JOURNEY, PICK AND DROP PASSENGERS AL THE WAY TO ESHOWE.</p>		
12.5	<p>22071T220B4F00164285 - ESHOWE TO NKWALINI.</p> <p>FROM ESHOWE TAXI RANK (NO.47) TO OLD MAIN ROAD TURN LEFT TO OSBORNE ROAD. TURN RIGHT TO KANGELA STREET. TURN LEFT TO R66 CROSS UMLALAZI BRIDGE, PICK AND DROP ALL THE WAY TO NKWALINI STORE.</p> <p>RETURN USING THE SAME AS PER FORWARD JOURNEY.</p>		
12.6	<p>22071T2207J510164287 - ESHOWE TO VRYHEID.</p> <p>FROM ESHOWE TAXI RANK (NO.47) TURN LEFT TO OSBORN ROAD. TURN RIGHT TO KANGELA STREET. TURN LEFT AND JOIN R66 PASS NKWALINI PROCEED WITH R66,PASS MELMOTH TOWN AND GO STRAIGHT WITH R66 BECOMING R34.TURN RIGHT TO SCRATCH CRESCENT ROAD TO VRYHEID TAXI RANK TO DROP AND PICK PASSENGERS. RETURN USING AS PER FORWARD JOURNEY.</p>		
12.7	<p>22071T220B4G00164288 - ESHOWE TO STILO.</p> <p>FROM ESHOWE TAXI RANK(NO.47) TO MAIN ROAD, TURN LEFT TO OSBORN ROAD ,TURN LEFT TO KANGELA STREET TO P50-1 NTUMENI, TURN LEFT TO P218 AND PROCEED TO MBONGOLWANE HOSPITAL AND MBONGOLWANE POLICE STATION, PASS MBONGOLWANE HOSPITAL & POLICE STATION, TURN RIGHT TO D1544 AND PROCEED TO STILO ,DROP & PICK PASSENGERS AND RETURN USING THE SAME ROUTE AS PER FORWARD JOURNEY.</p>		
12.8	<p>22071T2207GY10164289 - ESHOWE TO NQUTU.</p> <p>FROM ESHOWE TAXI RANK (NO.47) TO OLD MAIN ROAD, TURN LEFT TO OSBORNE ROAD, TURN RIGHT TO KANGELA ROAD, TURN LEFT TO R66 CROSS UMLALAZI BRIDGE AND PROCEED STRAIGHT TO PASS NKWALINI, PROCEED WITH MELMOTH ROAD TO PASS MELMOTH TOWN, TURN RIGHT TO R68 NKANDLA ROAD, GO STRAIGHT AND TURN RIGHT TO PROCEED WITH BABANANGO ROAD, TURN LEFT TO R58 DUNDEE ROAD AND GO STRAIGHT, PROCEED TO NQUTU TOWN(NQUTU TAXI RANK),DROP AND PICK PASSENGERS ,RETURN USING THE SAME ROUTE AS PER FORWARD JOURNEY.</p>		



transport

Department:
Transport
Province of KwaZulu-Natal

GAZETTE

LGKZNG27-2023-OCT

REGION: ALL

12.9	22071T2206LS10052080 - ESHOWE TO DURBAN	FROM ESHOWE TAXI RANK (NO.47) MAIN ROAD TURN RIGHT TO JOHN ROASS HIGHWAY TO R66, TURN RIGHT PASS GINGINDLOVU TO DOKODWENI PLAZA, N2 FREEWAY STRAIGHT TO MVOTI PLAZA PROCEED HERE WE USE TWO WAYS (DROP PASSENGERS) FIRST WAY: TURN LEFT TO BALLITO M17 TO M4, SECOND WAY PROCEED N2 TO TONGAAT PLAZA PASS AND TURN LEFT TO M80, PASS GATEWAY TO M4 TWO WAYS COME TOGETHER TO M4 PASS VIRGINIA AIRPORT PROCEED ALONG M4.TURN RIGHT TO ARGYLE ROAD TO MNGENI ROAD TURN LEFT DROP PASSENGERS TO DURBAN STATION PROCEED MNGENI ROAD, TURN RIGHT TO LEOPARD STREET DROP PASSENGERS ALL THE WAY TO BEREA STATION AND TURN BACK TO ALICE STREET TO MNGENI ROAD TO DURBAN LONG DISTANCE TAXI RANK (NO. 35) PICK PASSENGERS. RETURN USE SAME AS PER FORWARD JOURNEY.
12.10	22071T2207XJ10052083 - ESHOWE TO EMPANGENI	ESHOWE TAXI RANK (NO.47), TURN LEFT OSBORN ROAD, TURN RIGHT TO KANGELA STREET, TURN LEFT JOIN R66, CROSS UMLALAZI BRIDGE, PROCEED R66, TURN RIGHT TO P230, TURN RIGHT TO P230 TO NQOLENI TO MHLATHUZE BRIDGE JOIN R34 OR R66, PASS NKWALENI, TURN RIGHT TO R34 PROCEED, DROP ALL THE WAY TO EMPANGENI TOWN MAIN ROAD, TURN LEFT TO BIYELA ROAD, TURN RIGHT TO BYRNE STREET, TURN RIGHT O.K. RANK, DROP PASSENGERS PICK SOME PASSENGERS, TURN BACK TO BYRNE STREET, TO BIYELA ROAD TO EMPANGENI TAXI RANK (A.RANK), RETURN USE SAME AS PER FORWARD JOURNEY, DROP PASSENGERS ALL ALONG THE WAY R34 TO R66 TO ESHOWE.
12.11	22071T22071P00052084 - ESHOWE TO GINGINDLOVU	FROM ESHOWE TAXI RANK (NO.47) MAIN ROAD, TURN RIGHT TO JOHN ROSS HIGHWAY TO R66, PICK AND DROP PASSENGERS. ALL THE WAY TO GINGINDLOVU TAXI RANK, RETURN USE THE SAME AS PER FORWARD JOURNEY, DROP PASSENGERS ALL THE WAY TO ESHOWE.
12.12	22071T2206WA10052085 - ESHOWE TO MANDINI	FROM ESHOWE TAXI RANK (NO.47) MAIN ROAD, TURN RIGHT TO JOHN ROASS HIGHWAY TO R66, TURN RIGHT PASS GINGINDLOVU, TURN RIGHT R102, TURN RIGHT P224, PASS AMATIKULU MILL, PASS INYONI, PASS ISITHEBE INDUSTRIAL AREA, ENTER SUNDUMBILI TOWNSHIP TURN RIGHT TO SUNDUMBILI TAXI RANK, RETURN USE THE SAME AS PER FORWARD JOURNEY PICK AND DROP PASSENGERS ALL THE WAY TO ESHOWE.
12.13	22071T2206Y410052087 - ESHOWE TO MELMOTH	FROM ESHOWE TAXI RANK (NO.47) TO MAIN ROAD TO OSBORN ROAD, TURN RIGHT TO KANGELA STREET,TURN LEFT JOIN R66, PASS NKWALENI PROCEED R66, DROP PASSENGERS ALL THE WAY R66, TURN RIGHT TO VICTORIA STREET, TO ENTER MELMOTH TOWN, TURN LEFT TO MELMOTH RANK, RETURN USE SAME AS PER FORWARD JOURNEY, DROP PASSENGERS ALL THE WAY TO ESHOWE.
12.14	22071T22076H10052089 - ESHOWE TO NONGOMA	8. FROM ESHOWE TAXI RANK (NO.47), TURN LEFT TO OSBORNE ROAD, TURN RIGHT TO KANGELA STREET, TURN LEFT JOIN R66, PASS NKWALENI PROCEED R66, PROCEED R66 TO NDUKULU MOUNTAIN, PASS MELMOTH, PROCEED R66, TURN RIGHT TO ULUNDI DROP SOME PASSENGERS, GO BACK TO R66, PROCEED TO NONGOMA TAXI RANK, RETURN FROM NONGOMA TAXI RANK TO R66, DROP PASSENGERS ALL THE WAY R66 TO ESHOWE.
12.15	22071T22027Q10052090 - ESHOWE TO STANGER	FROM ESHOWE TAXI RANK (NO.47) MAIN ROAD, TURN RIGHT TO JOHN ROSS HIGHWAY TO R66, TURN RIGHT PASS GINGINDLOVU, TURN RIGHT R102, PROCEED TO NEW GUELDERLAND TO STANGER, TURN RIGHT TO R74, TURN LEFT TO KING SHAKA ROAD, TURN RIGHT TO KWADUKUZA TAXI RANK, PICK UP PASSENGERS, RETURN USE THE SAME AS PER FORWARD JOURNEY, DROP PASSENGERS ALL THE WAY TO ESHOWE.
12.16	22071T22071T00052091 - ESHOWE TO MBONGOLWANE	FROM ESHOWE TAXI RANK (NO.47) TO MAIN ROAD, TURN LEFT TO OSBORN ROAD, TURN RIGHT TO KANGELA STREET TO P50-1, NTUMENI, TURN LEFT TO P218, PROCEED TO MBONGOLWANE HOSPITAL AND MBONGOLWANE POLICE STATION, RETURN USING THE SAME ROUTE AS PER FORWARD JOURNEY AND DROP PASSENGERS.
12.17	22071T22071T00052092 - ESHOWE TO ZIQWAQWENI	FROM ESHOWE TAXI RANK (NO.47) TO MAIN ROAD TO OSBORN ROAD, TURN RIGHT TO KANGELA STREET, JOIN R66, TURN LEFT, CROSS UMLALAZI BRIDGE AND TURN LEFT TO ZIQWAQWENI AREA, RETURN USING THE SAME AS PER FORWARD JOURNEY, DROP PASSENGERS ALL THE WAY TO ESHOWE.
12.18	22071T22071T00052093 - ESHOWE TO LINDELA	FROM ESHOWE TAXI RANK (NO.47) TO MAIN ROAD TO OSBORN ROAD, TURN LEFT TO KANGELA STREET, TO P50-1 PASS NTUMENI PROCEED P50-1 NKANDLA WAY, TURN LEFT TO P15 LINDELA AREA, RETURN USING THE SAME ROUTE AS PER FORWARD JOURNEY, DROP PASSENGERS ALL THE WAY TO ESHOWE.



transport

Department:
Transport
Province of KwaZulu-Natal

GAZETTE

LGKZNG27-2023-OCT

REGION: ALL

1)	Application Number: APP0162408	2)	Gazette Number: LGKZNG27-2023-OCT
3)	Applicant: MLUNGIS MBHELE ID NO. 6602265258084 Association: ESHOWE & DISTRICT TAXI OWNERS ASS.	4)	Applicant Address: O BOX 48 ESHOWE 3815
5)	Existing Licence Holder: NOT APPLICABLE ID NO. NOT APPLICABLE	6)	Existing Licence Holder Address: NOT APPLICABLE
7)	Type of application: NEW OPERATING LICENCE	8)	Operating Licence Number: LGKZN0702000002
9)	Vehicle Type: MIDIBUS	10)	1 X 22 (SEATED) + 0 (STANDING)
11)	Region: KING CETSHWAYO		
12.1	<p>22071T2207EP10052088 - ESHOWE TO NKANDLA :FROM ESHOWE TAXI RANK (NO.47),TURN LEFT TO OSBORN ROAD, TURN RIGHT TO KANGELA STREET, TURN LEFT JOIN R66,PASS NKWALENI PROCEED R66,PASS MELMOTH TOWN AND TURN RIGHT TO R68,STRAIGHT TO NKANDLA TAXI RANK (PICK UP PASSENGERS),RETURN USE SAME AS FORWARD JOURNEY. ESHOWE TO NKANDLA (2)FROM ESHOWE TAXI RANK (NO.47) TO MAIN ROAD TO OSBORN ROAD, TURN LEFT TO KANGELA STREET, TO P50-1 PASS NTUMENI PROCEED P50-1 PROCEED TO NKANDLA TAXI RANK, PICK PASSENGERS, RETURN USING THE SAME ROUTE AS FORWARD JOURNEY</p> <p>ESHOWE - NONGOMA,22071T22076I10052089,KZNBRCCEMP0000761</p> <p>ROUTE 8.</p> <p>ESHOWE TO NONGOMA: FROM ESHOWE TAXI RANK (NO.47), TURN LEFT TO OSBORNE ROAD, TURN RIGHT TO KANGELA STREET, TURN LEFT JOIN R66, PASS NKWALENI PROCEED R66, PROCEED R66 TO NDUNDULU MOUNTAIN, PASS MELMOTH, PROCEED R66, TURN RIGHT TO ULUNDI DROP SOME PASSENGERS, GO BACK TO R66, PROCEED TO NONGOMA TAXI RANK, RETURN FROM NONGOMA TAXI RANK TO R66, DROP PASSENGERS ALL THE WAY R66 TO ESHOWE.</p> <p>ESHOWE - STANGER,22071T22027Q10052090,KZNBRCCEMP0000762</p> <p>ROUTE 9.</p> <p>ESHOWE TO STANGER: FROM ESHOWE TAXI RANK (NO.47) MAIN ROAD, TURN RIGHT TO JOHN ROSS HIGHWAY TO R66, TURN RIGHT PASS GINGINDLOVU, TURN RIGHT R102, PROCEED TO NEW GUELDERLAND TO STANGER, TURN RIGHT TO R74, TURN LEFT TO KING SHAKA ROAD, TURN RIGHT TO KWADUKUZA TAXI RANK, PICK UP PASSENGERS, RETURN USE THE SAME AS PER FORWARD JOURNEY, DROP PASSENGERS ALL THE WAY TO ESHOWE</p> <p>ESHOWE - MBONGOLWANE,22071T22071T00052091,KZNBRCCEMP0000764</p> <p>ROUTE 10.</p> <p>ESHOWE TO MBONGOLWANE FROM ESHOWE TAXI RANK (NO.47) TO MAIN ROAD, TURN LEFT TO OSBORN ROAD, TURN RIGHT TO KANGELA STREET TO P50-1 NTUMENI, TURN LEFT TO P218, PROCEED TO MBONGOLWANE HOSPITAL AND MBONGOLWANE POLICE STATION, RETURN USING THE SAME ROUTE AS PER FORWARD JOURNEY AND DROP PASSENGERS</p> <p>ESHOWE - ZIQWAQWENI,22071T22071T00052092,KZNBRCCEMP0000765</p> <p>ROUTE 11.</p> <p>ESHOWE TO ZIQWAQWENI: FROM ESHOWE TAXI RANK (NO.47) TO MAIN ROAD TO OSBORN ROAD, TURN RIGHT TO KANGELA STREET, JOIN R66, TURN LEFT, CROSS UMLALAZI BRIDGE AND TURN LEFT TO ZIQWAQ WENI AREA, RETURN USING THE SAME AS PER FORWARD JOURNEY, DROP PASSENGERS ALL THE WAY TO ESHOWE</p> <p>ESHOWE - LINDELA,22071T22071T00052093,KZNBRCCEMP0000766</p> <p>ROUTE 12.</p> <p>ESHOWE TO LINDELA :FROM ESHOWE TAXI RANK (NO.47) TO MAIN ROAD TO OSBORN ROAD, TURN LEFT TO KANGELA STREET, TO P50-1 PASS NTUMENI PROCEED P50-1 NKANDLA WAY, TURN LEFT TO P15 LINDELA AREA, RETURN USING THE SAME ROUTE AS PER FORWARD JOURNEY, DROP PASSENGERS ALL THE WAY TO ESHOWE.</p>		
12.2	<p>22071T220B4H00164290 - ESHOWE TO NTUMENI</p> <p>FROM ESHOWE TAXI RANK(NO47) TO MAIN ROAD, TURN LEFT TO OSBORNE ROAD AND TURN RIGHT TO KANGELA STREET, PASS ESHOWE HOSPITAL AND GO STRAIGHT PASS MPUSHINI PARK, PROCEED TO P50-1 TO NTUMENI , DROP AND PICK PASSENGERS ALL WAY BACK TO ESHOWE, RETURN USING THE SAME ROUTE AS PER FORWARD JOURNEY</p>		
12.3	<p>22071T220B4E00164282 - ESHOWE TO MAQHWAKAZI.</p> <p>FROM ESHOWE TAXI RANK (NO.47) TO OLD MAIN ROAD, TURN LEFT TO OSBORNE ROAD, TURN RIGHT TO KANGELA STREET. TURN LEFT TO R66 CROSS UMLALAZI BRIDGE, TURN RIGHT TO P230 GO STRAIGHT TO MAQHWAKAZI AREA, RETURN USE SAME AS PER FORWARD JOURNEY PICK AND DROP PASSENGERS.</p>		
12.4	<p>22071T2206YH10164284 - ESHOWE TO ULUNDI</p> <p>FROM ESHOWE TAXI RANK(NO.47) TURN LEFT TO OSBORNE ROAD, TURN LEFT TO KANGELA STREET. TURN LEFT TO JOIN R66 TO NDUNDULU MOUNTAIN PASS MELMOTH. PROCEED WITH R66, TURN RIGHT TO P52/R66 AND GO STRAIGHT, TURN RIGHT TO PRINCESS MAGOGO STREET TO ULUNDI TAXI RANK, RETURN USING THE SAME AS PER FORWARD JOURNEY, PICK AND DROP PASSENGERS AL THE WAY TO ESHOWE.</p>		
12.5	<p>22071T220B4F00164285 - ESHOWE TO NKWALINI.</p> <p>FROM ESHOWE TAXI RANK (NO.47) TO OLD MAIN ROAD TURN LEFT TO OSBORNE ROAD. TURN RIGHT TO KANGELA STREET. TURN LEFT TO R66 CROSS UMLALAZI BRIDGE, PICK AND DROP ALL THE WAY TO NKWALINI STORE.</p> <p>RETURN USING THE SAME AS PER FORWARD JOURNEY.</p>		
12.6	<p>22071T2207J510164287 - ESHOWE TO VRYHEID.</p> <p>FROM ESHOWE TAXI RANK (NO.47) TURN LEFT TO OSBORN ROAD. TURN RIGHT TO KANGELA STREET. TURN LEFT AND JOIN R66 PASS NKWALINI PROCEED WITH R66,PASS MELMOTH TOWN AND GO STRAIGHT WITH R66 BECOMING R34.TURN RIGHT TO SCRATCH CRESCENT ROAD TO VRYHEID TAXI RANK TO DROP AND PICK PASSENGERS. RETURN USING AS PER FORWARD JOURNEY.</p>		
12.7	<p>22071T220B4G00164288 - ESHOWE TO STILO.</p> <p>FROM ESHOWE TAXI RANK(NO.47) TO MAIN ROAD, TURN LEFT TO OSBORN ROAD ,TURN LEFT TO KANGELA STREET TO P50-1 NTUMENI, TURN LEFT TO P218 AND PROCEED TO MBONGOLWANE HOSPITAL AND MBONGOLWANE POLICE STATION, PASS MBONGOLWANE HOSPITAL & POLICE STATION, TURN RIGHT TO D1544 AND PROCEED TO STILO ,DROP & PICK PASSENGERS AND RETURN USING THE SAME ROUTE AS PER FORWARD JOURNEY.</p>		
12.8	<p>22071T2207GY10164289 - ESHOWE TO NQUTU.</p> <p>FROM ESHOWE TAXI RANK (NO.47) TO OLD MAIN ROAD, TURN LEFT TO OSBORNE ROAD, TURN RIGHT TO KANGELA ROAD, TURN LEFT TO R66 CROSS UMLALAZI BRIDGE AND PROCEED STRAIGHT TO PASS NKWALINI, PROCEED WITH MELMOTH ROAD TO PASS MELMOTH TOWN, TURN RIGHT TO R68 NKANDLA ROAD, GO STRAIGHT AND TURN RIGHT TO PROCEED WITH BABANANGO ROAD, TURN LEFT TO R58 DUNDEE ROAD AND GO STRAIGHT, PROCEED TO NQUTU TOWN(NQUTU TAXI RANK),DROP AND PICK PASSENGERS ,RETURN USING THE SAME ROUTE AS PER FORWARD JOURNEY.</p>		



transport

Department:
Transport
Province of KwaZulu-Natal

GAZETTE

LGKZNG27-2023-OCT

REGION: ALL

12.9	22071T2206LS10052080 - ESHOWE TO DURBAN	FROM ESHOWE TAXI RANK (NO.47) MAIN ROAD TURN RIGHT TO JOHN ROASS HIGHWAY TO R66, TURN RIGHT PASS GINGINDLOVU TO DOKODWENI PLAZA, N2 FREEWAY STRAIGHT TO MVOTI PLAZA PROCEED HERE WE USE TWO WAYS (DROP PASSENGERS) FIRST WAY: TURN LEFT TO BALLITO M17 TO M4, SECOND WAY PROCEED N2 TO TONGAAT PLAZA PASS AND TURN LEFT TO M80, PASS GATEWAY TO M4 TWO WAYS COME TOGETHER TO M4 PASS VIRGINIA AIRPORT PROCEED ALONG M4.TURN RIGHT TO ARGYLE ROAD TO MNGENI ROAD TURN LEFT DROP PASSENGERS TO DURBAN STATION PROCEED MNGENI ROAD, TURN RIGHT TO LEOPARD STREET DROP PASSENGERS ALL THE WAY TO BEREA STATION AND TURN BACK TO ALICE STREET TO MNGENI ROAD TO DURBAN LONG DISTANCE TAXI RANK (NO. 35) PICK PASSENGERS. RETURN USE SAME AS PER FORWARD JOURNEY.
12.10	22071T2207XJ10052083 - ESHOWE TO EMPANGENI	ESHOWE TAXI RANK (NO.47), TURN LEFT OSBORN ROAD, TURN RIGHT TO KANGELA STREET, TURN LEFT JOIN R66, CROSS UMLALAZI BRIDGE, PROCEED R66, TURN RIGHT TO P230, TURN RIGHT TO P230 TO NQOLENI TO MHLATHUZE BRIDGE JOIN R34 OR R66, PASS NKWALENI, TURN RIGHT TO R34 PROCEED, DROP ALL THE WAY TO EMPANGENI TOWN MAIN ROAD, TURN LEFT TO BIYELA ROAD, TURN RIGHT TO BYRNE STREET, TURN RIGHT O.K. RANK, DROP PASSENGERS PICK SOME PASSENGERS, TURN BACK TO BYRNE STREET, TO BIYELA ROAD TO EMPANGENI TAXI RANK (A.RANK), RETURN USE SAME AS PER FORWARD JOURNEY, DROP PASSENGERS ALL ALONG THE WAY R34 TO R66 TO ESHOWE.
12.11	22071T22071P00052084 - ESHOWE TO GINGINDLOVU	FROM ESHOWE TAXI RANK (NO.47) MAIN ROAD, TURN RIGHT TO JOHN ROSS HIGHWAY TO R66, PICK AND DROP PASSENGERS. ALL THE WAY TO GINGINDLOVU TAXI RANK, RETURN USE THE SAME AS PER FORWARD JOURNEY, DROP PASSENGERS ALL THE WAY TO ESHOWE.
12.12	22071T2206WA10052085 - ESHOWE TO MANDINI	FROM ESHOWE TAXI RANK (NO.47) MAIN ROAD, TURN RIGHT TO JOHN ROASS HIGHWAY TO R66, TURN RIGHT PASS GINGINDLOVU, TURN RIGHT R102, TURN RIGHT P224, PASS AMATIKULU MILL, PASS INYONI, PASS ISITHEBE INDUSTRIAL AREA, ENTER SUNDUMBILI TOWNSHIP TURN RIGHT TO SUNDUMBILI TAXI RANK, RETURN USE THE SAME AS PER FORWARD JOURNEY PICK AND DROP PASSENGERS ALL THE WAY TO ESHOWE.
12.13	22071T2206Y410052087 - ESHOWE TO MELMOTH	FROM ESHOWE TAXI RANK (NO.47) TO MAIN ROAD TO OSBORN ROAD, TURN RIGHT TO KANGELA STREET,TURN LEFT JOIN R66, PASS NKWALENI PROCEED R66, DROP PASSENGERS ALL THE WAY R66, TURN RIGHT TO VICTORIA STREET, TO ENTER MELMOTH TOWN, TURN LEFT TO MELMOTH RANK, RETURN USE SAME AS PER FORWARD JOURNEY, DROP PASSENGERS ALL THE WAY TO ESHOWE.
12.14	22071T22076H10052089 - ESHOWE TO NONGOMA	8. FROM ESHOWE TAXI RANK (NO.47), TURN LEFT TO OSBORNE ROAD, TURN RIGHT TO KANGELA STREET, TURN LEFT JOIN R66, PASS NKWALENI PROCEED R66, PROCEED R66 TO NDUKULU MOUNTAIN, PASS MELMOTH, PROCEED R66, TURN RIGHT TO ULUNDI DROP SOME PASSENGERS, GO BACK TO R66, PROCEED TO NONGOMA TAXI RANK, RETURN FROM NONGOMA TAXI RANK TO R66, DROP PASSENGERS ALL THE WAY R66 TO ESHOWE.
12.15	22071T22027Q10052090 - ESHOWE TO STANGER	FROM ESHOWE TAXI RANK (NO.47) MAIN ROAD, TURN RIGHT TO JOHN ROSS HIGHWAY TO R66, TURN RIGHT PASS GINGINDLOVU, TURN RIGHT R102, PROCEED TO NEW GUELDERLAND TO STANGER, TURN RIGHT TO R74, TURN LEFT TO KING SHAKA ROAD, TURN RIGHT TO KWADUKUZA TAXI RANK, PICK UP PASSENGERS, RETURN USE THE SAME AS PER FORWARD JOURNEY, DROP PASSENGERS ALL THE WAY TO ESHOWE.
12.16	22071T22071T00052091 - ESHOWE TO MBONGOLWANE	FROM ESHOWE TAXI RANK (NO.47) TO MAIN ROAD, TURN LEFT TO OSBORN ROAD, TURN RIGHT TO KANGELA STREET TO P50-1, NTUMENI, TURN LEFT TO P218, PROCEED TO MBONGOLWANE HOSPITAL AND MBONGOLWANE POLICE STATION, RETURN USING THE SAME ROUTE AS PER FORWARD JOURNEY AND DROP PASSENGERS.
12.17	22071T22071T00052092 - ESHOWE TO ZIQWAQWENI	FROM ESHOWE TAXI RANK (NO.47) TO MAIN ROAD TO OSBORN ROAD, TURN RIGHT TO KANGELA STREET, JOIN R66, TURN LEFT, CROSS UMLALAZI BRIDGE AND TURN LEFT TO ZIQWAQWENI AREA, RETURN USING THE SAME AS PER FORWARD JOURNEY, DROP PASSENGERS ALL THE WAY TO ESHOWE.
12.18	22071T22071T00052093 - ESHOWE TO LINDELA	FROM ESHOWE TAXI RANK (NO.47) TO MAIN ROAD TO OSBORN ROAD, TURN LEFT TO KANGELA STREET, TO P50-1 PASS NTUMENI PROCEED P50-1 NKANDLA WAY, TURN LEFT TO P15 LINDELA AREA, RETURN USING THE SAME ROUTE AS PER FORWARD JOURNEY, DROP PASSENGERS ALL THE WAY TO ESHOWE.



transport

Department:
Transport
Province of KwaZulu-Natal

GAZETTE

LGKZNG27-2023-OCT

REGION: ALL

1) Application Number: APP0162431	2) Gazette Number: LGKZNG27-2023-OCT
3) Applicant: MS DLAME ID NO. 8804295925082 Association: NONGOMA TAXI ASSOCIATION	4) Applicant Address: PO BOX 1851 NONGOMA 3950
5) Existing Licence Holder: NOT APPLICABLE ID NO. NOT APPLICABLE	6) Existing Licence Holder Address: NOT APPLICABLE
7) Type of application: NEW OPERATING LICENCE	8) Operating Licence Number: LGKZN0803000565
9) Vehicle Type: MINIBUS	10) 1 X 15 (SEATED) + 0 (STANDING)
11) Region: ZULULAND	
12.1	22076I21004R10050355 - NONGOMA TO DURBAN FROM AN APPROVED NONGOMA TAXI RANK, TURN RIGHT TO NONGOMA MAIN ROAD INTO R66, PROCEED ALONG R66 AND PASS ULUNDI AND MELMOTH (NO DROP OR PICK UP WILL BE MADE). PROCEED INTO R34 AND PASS NDUNDULU AND TURN RIGHT INTO R66 AND PASS ESHOWE. FROM ESHOWE TOWN TURN LEFT TO TOTAL GARAGE (WHICH IS REFRESHMENT AREA. NO DROP OR PICK UP WILL BE MADE). PROCEED ALONG R66 AND PASS GINGINDLOVU (NO DROP OR PICK UP WILL BE MADE), AND PROCEED TO DOKODWENI N2 ON-RAMP TURN RIGHT AND JOIN N2 TOLL ROAD, PASS THROUGH UMVOTI PLAZA AND PASS BALLITO AND TURN INTO RIGHT INTO M4 (DROP MAY BE MADE, NO PICKUPS), AND PROCEED ALONG M4 TO DURBAN INTO ORDINANCE ROAD, TURN LEFT INTO SOLDIERS WAY (DROP OFF AT THE KINGS GATE), TURN RIGHT INTO LEOPOLD ROAD REACHING WARWICK AVENUE, TURN RIGHT AND (DROP CAN BE MADE AT MARKET, NO PICK-UPS. PROCEED TO ALBERT ROAD AND TURN RIGHT TO UMNGENI ROAD, AND EXIT LEFT TO OSBORNE STREET AT THE APPROVED TAXI RANK. OFF LOAD, LOAD AND RETURN ALONG THE FORWARD ROUTE IN REVERSE. ALTERNATIVE ROUTE FROM APPROVED TAXI RANK IN NONGOMA FOLLOW ROUTE AS PER NO.1 ABOVE UP TO BALLITO, PROCEED ALONG N2 TOLL ROAD THROUGH UMVOTI PLAZA AND EXIT TO R102 AT THE GATEWAY MALL TO UMNGENI ROAD, TURN LEFT AND DROP OFF AT THE DURBAN STATION, PROCEED TO LEOPOLD ROAD AND DROP OFF AT KING'S GATE AND PROCEED ALONG AS DETAILED ABOVE. ALTERNATIVE ROUTE FROM APPROVED TAXI RANK IN NONGOMA, PROCEED TO N2 TOLL ROAD, EXITING LEFT INTO N3. PROCEED ALONG N3, EXIT TO M13. DROP-OFF AT ENGEN GARAGE, CROSS OVER TO WARWICK AVENUE, INTO ALICE ROAD (DROP WILL BE MADE AT GREY STREET), PROCEED TO AN APPROVED RANK AT OSBORNE STREET AND RETURN ALONG ROUTE NUMBER 1 ABOVE.
12.2	22076I2202BQ10050359 - NONGOMA TO NEWCASTLE FROM NONGOMA TAXI RANK, TURN LEFT INTO R618, PROCEED ALONG R618 TO NGOME (DROP ONLY), AND TURN LEFT INTO R69, AND CROSS OVER TO R33 ALONG VRYHEID. PROCEED ALONG R33 AND BLOOD RIVIER T-JUNCTION TURN RIGHT INTO R34 PROCEED ALONG R34 TO UTRECHT (DROP CAN BE MADE ONLY). PROCEED ALONG R34 AND PASS OSIZWENI AND MADADENI (NO DROP ONLY) AND PROCEED TO NEWCASTLE, INTO NEWCASTLE TAXI RANK. OFF LOAD, LOAD AND RETURN ALONG THE FORWARD ROUTE IN REVERSE.
12.3	22076I2207J510050360 - NONGOMA TO VRYHEID FROM NONGOMA TAXI RANK, TURN LEFT INTO R618, PROCEED ALONG R618 TO NGOME (DROP CAN BE MADE ONLY), PROCEED ALONG R618 AND TURN LEFT INTO R69, PROCEED ALONG TO VRYHEID TAXI RANK. OFFLOAD, LOAD AND RETURN ALONG FORWARD ROUTE IN REVERSE.
12.4	22076I22076I00050361 - NONGOMA TO PONGOLA FROM NONGOMA TAXI RANK, TURN RIGHT INTO R66, PROCEED ALONG R66 AND PASS MAHLANGASI (DROP CAN BE MADE), AND PROCEED TO MAGUDU ALONG R66, AT THE T JUNCTION TURN LEFT ALONG N2 ROAD, ENTERING TOWN, AND TURN RIGHT TO THE APPROVED TAXI RANK IN PONGOLA. OFF-LOAD, LOAD AND RETURN ALONG FORWARD ROUTE IN REVERSE.
12.5	22076I22077Z10050362 - NONGOMA TO MKHUZE FROM NONGOMA TAXI RANK, TURN LEFT TO MAIN ROAD AND PROCEED TO THE JUNCTION AND TAKE RIGHT ALONG R618 AT SIPHAMBANWENI, TURN LEFT ALONG P234, AND PASS EKUTHOKOZENI (PICK-UPS IS MADE SUBJECT TO CONDITION 5 BELOW), PROCEED ALONG P234 TO N2 AND CROSS OVER TO N2 TO MKHUZE MAIN ROAD AND TURN LEFT TO APPROVED TAXI RANK AT MKHUZE. OFFLOAD AND LOAD RETURN ALONG THE FORWARD ROUTE IN REVERSE.
12.6	22076I2207XJ10050363 - NONGOMA TO EMPANGENI FROM NONGOMA TAXI RANK TURN LEFT TO THE MAIN ROAD AT THE JUNCTION TURN RIGHT ALONG R618, AND PASS ALONG BUXEDEN AND HLABISA (NO PICK AND DROP MADE), PROCEED TO MATUBATUBA, AT THE N2 JUNCTION, TURN RIGHT INTO N2 AND PROCEED TO RICHARDS BAY (DROP IS MADE, NO PICK UPS). PROCEED ALONG R34 TO EMPANGENI AND DROP OFF ONLY PASSENGERS AT 'B' RANK AND PROCEED TO 'A' RANK. OFF-LOAD, LOAD AND RETURN ALONG THE FORWARD ROUTE IN REVERSE. ALTERNATIVE ROUTE FROM NONGOMA TAXI RANK, TURN RIGHT ALONG R66 AND PASS ULUNDI (NO PICK OR DROP) AND PROCEED TO MELMOTH ALONG R66 AND DROP WILL BE MADE ONLY. PROCEED ALONG R34 TO NDUNDULU (DROP ONLY), AND PROCEED ALONG R34 TO EMPANGENI. OFFLOAD AND LOAD AT EMPANGENI 'A' RANK AND RETURN ALONG THE FORWARD ROUTE IN REVERSE.
12.7	22076I11008Z10050364 - NONGOMA TO JOHANNESBURG FROM NONGOMA APPROVED TAXI RANK, TURN LEFT AT JUNCTION, TURN RIGHT INTO R618, PROCEED ALONG R618 INTO R69. PROCEED ALONG R69 AND PASS VRYHEID AND CROSS OVER INTO R33; AT BLOOD RIVIER T JUNCTION TURN RIGHT INTO R34, AND PASS UTRECHT AND NEWCASTLE (NO PICK UP OR DROP WILL BE MADE). AT NEWCASTLE TURN RIGHT INTO N11. PROCEED ALONG N11 TO VOLKRUST (REFRESHMENT POINT) (NO PICK UP PICK), TURN LEFT INTO R23 AND PROCEED TO STANDERTON, HEIDELBERG AND BALFOUR (DROP CAN BE MADE, NO PICKS UPS), AND PROCEED INTO N3 SUBWAY AND TURN RIGHT INTO N3. PROCEED ALONG N3 TO JOHANNESBURG, AND PASS BOKSBURG, VOSLOORUS (NO PICK OR DROP) AND TURN LEFT INTO M2. PROCEED ALONG M2 AND TURN LEFT INTO RISSIK STREET, INTO WOLMARANS STREET, TURN RIGHT INTO WANDERERS STREET AND TURN LEFT INTO AN APPROVED TAXI RANK. OFFLOAD AND LOAD AND RETURN ALONG THE FORWARD ROUTE IN REVERSE.
12.8	22076I22076I00050365 - NONGOMA TO UMFOLOZI FROM APPROVED TAXI RANK IN NONGOMA, TURN RIGHT INTO R66, PROCEED ALONG R66 AND PASS HOLINYOKA (DROPPING ONLY), TURN LEFT TO L428 TO EZIMPISINI AREA (DROPPING ONLY) AND RETURN TO R66, PROCEEDING ALONG R66 TO DENGE AREA (DROP ONLY), TURN RIGHT INTO D1819 TO KWA-MINYA AREA, INTO R618, TURN RIGHT TO NONGOMA TOWN 2 INTO R66 AND PROCEED TO KWA-GOMONDO AREA, TURN LEFT ALONG D1818 AND PROCEED TO KWAMPUNZA AREA AND RETURN TO R66. PROCEED ALONG R66 TO ESIGANGENI AREA AND TURN RIGHT INTO D1821 TO PHANGODE AND RETURN TO R66. PROCEED ALONG R66 TO MFEMFENI AREA, TURN LEFT INTO P703 TO MATHENI AREA AND UKHUKHO AND RETURN TO R66. PROCEED ALONG R66 TO KWA-MUSI AREA AND TO MFOLOZI APPROVED TAXI RANK AND RETURN ALONG THE FORWARD ROUTE IN REVERSE.



transport

Department:
Transport
Province of KwaZulu-Natal

GAZETTE

LGKZNG27-2023-OCT

REGION: ALL

12.9	22076I22076I00050366 - NONGOMA TO MAPHOPHOMA FROM APPROVE TAXI RANK IN NONGOMA , TURN LEFT INTO MAIN ROAD, INTO ESIKHALENI AREAS TURN LEFT INTO D1810 TO MAPHOPHOMA. TURN LEFT INTO D1855 TO EKUVUKENI AREA AND RETURN BACK INTO D1810. PROCEED ALONG D1810 AND TURN RIGHT INTO D1853 TO SHELEZA AND PASS MPUMALANGA AREA AND RETURN BACK INTO D1810. PROCEED ALONG D1810 AND TURN LEFT INTO D1903 TO DABHAZI AREA AND RETURN BACK INTO D1810. PROCEED ALONG D1810 AND PASS HLAMBANYATHI AREA , INTO R618 AND PASS HLABISA AND PROCEED TO MAPHOPHOMA APPROVED TAXI RANK. OFFLOAD, LOAD AND RETURN ALONG THE FORWARD ROUTE IN REVERSE.
12.10	22076I22076I00050367 - NONGOMA TO BUXEDEN FROM APPROVED TAXI RANK IN NONGOMA, INTO R618, AT ESIPHAMBANWENI TURN RIGHT INTO D1801 TO ESIKHOKHWANENI, TURN RIGHT INTO R618. AT ODUSHWINI AREA TURN RIGHT INTO D1856 TO ESIDINSINI AND PASS NJAMPELA AREA INTO D1810, TURN RIGHT INTO R66 INTO NONGOMA MAIN ROAD. ALTERNATIVE ROUTE FROM APPROVED TAXI RANK IN NONGOMA UP TO R618 PROCEED TO DUSHWINI, TURN LEFT INTO D1857 TO DONGOTHULI AREA, AND RETURN BACK TO R618 AND PROCEED TO ESINKONKONKO AREA, TURN LEFT INTO D2032 TO MTHWADLANA AREA AND RETURN BACK INTO R618 TO BUXEDEN TAXI RANK. OFFLOAD, LOAD AND RETURN ALONG THE FORWARD ROUTE IN REVERSE.
12.11	22076I22076I00050368 - NONGOMA TO USUTHU FROM APPROVED TAXI RANK IN NONGOMA TURN LEFT INTO R66, AT ESIGANGENI AREA TURN RIGHT TO D1821 TO PHANGODE, TURN RIGHT INTO D1820 TO USUTHU APPROVED TAXI RANK. OFFLOAD, LOAD AND RETURN ALONG THE FORWARD ROUTE IN REVERSE.



transport

Department:
Transport
Province of KwaZulu-Natal

GAZETTE

LGKZNG27-2023-OCT

REGION: ALL

1) Application Number: APP0162152	2) Gazette Number: LGKZNG27-2023-OCT
3) Applicant: J JAMES ID NO. 7204015263081 Association: NOT AVAILABLE	4) Applicant Address: 87 MARINE PLAZA MARINE PARADE 4001
5) Existing Licence Holder: N PAKKRI ID NO. 5401065143088	6) Existing Licence Holder Address: 20 CALSHOT CRESCENT CLAYFIELD PHOENIX 4068
7) Type of application: RENEWAL AND NORMAL TRANSFER AND CONVERSION	8) Operating Licence Number: 1280982
9) Vehicle Type: OTHER	10) 1 X 0 (SEATED)
11) Region: ETHEKWENI AND ILEMBE	
12.1	KZPRERC2938542 - FROM THE RANK STAND NO.40 SITUATED AT POINT ROAD, DURBAN TO POINTS WITHIN A RADIUS OF 50 (FIFTY) KILOMETRES THEREFROM AND RETURN TO RANK STAND NO.40 IN POINT ROAD, DURBAN.



transport

Department:
Transport
Province of KwaZulu-Natal

GAZETTE

LGKZNG27-2023-OCT

REGION: ALL

1) Application Number: APP0162717	2) Gazette Number: LGKZNG27-2023-OCT
3) Applicant: MS NTANZI ID NO. 7108265623086 Association: NGWELEZANE TAXI ASSOCIATION	4) Applicant Address: P O BOX 78130 EMPANGENI 3880
5) Existing Licence Holder: NOT APPLICABLE ID NO. NOT APPLICABLE	6) Existing Licence Holder Address: NOT APPLICABLE
7) Type of application: INCREASE IN CARRYING CAPACITY AND COV	8) Operating Licence Number: LGKZN0703001403
9) Vehicle Type: MIDIBUS	10) 1 X 22 (SEATED) + 0 (STANDING)
11) Region: KING CETSHTWAYO	
12.1	2207XF2207W300052136 - NGWELEZANE TO RICHARDSBAY FROM NGWELEZANE INTO NGWELEZANE ROAD LEFT INTO TANNER AND RIGHT INTO MAIN ROAD R34 (JOHN ROSS HIGHWAY) TURN LEFT INTO GELEIRGANG AND TURN INTO ALLUMINA ALLE TO CHACKLINE TURN RIGHT INTO GUIDEN GRACHT TURN LEFT INTO BULLION BOULAVARD TURN LEFT OR RIGHT INTO CBD AND RETURN PROCEED TO JOHN ROSS HIGHWAY BY KRUGER RAND AND TURN RIGHT INTO R34 (MTUBA ROAD) TURN RIGHT ALKAN STRAND (BEACHES) AND RETURN.
12.2	2207XF2207XE00057777 - NGWELEZANE TO NDABAYAKHE FROM NGWELEZANE INTO NGWELEZANE ROAD TURN RIGHT INTO (OLD N2) R102 TURN RIGHT INTO D1557 AND RETURN OR PROCEED TO NGWELEZANE HOSPITAL.
12.3	2207XF2207XF00057778 - NGWELEZANE TO NQUTSHINI FROM NGWELEZANE INTO NGWELEZANE INTO THANDUYISE DRIVE OR MANGOSUTHU HIGHWAY TURN LEFT INTO D1557 AND RETURN (IF MANGOSUTHU HIGHWAY TURN RIGHT).
12.4	2207XF2207UI00057779 - NGWELEZANE TO MATSHANA FROM NGWELEZANE INTO AMANGWE HIGHWAY PROCEED TO D880 AND RETURN OR TURN LEFT INTO MADLEBE ROAD AND RETURN.
12.5	2207XF2207XJ00181460 - NGWELEZANE TO EMPANGENI AND EMPANGENI RAIL. FROM APPROVED TAXI RANK IN NGWELEZANE BY NGWELEZANE ROAD PICK UP AND DROP OF LEFT INTO INKANYAMBA DRIVE AT UMLATHUZE VILLAGE PICK AND DROP LEFT INTO INQE AVENUE PICK AND DROP LEFT INTO INKANYAMBA DRIVE TURN RIGHT INTO MR166 WESTERN BYPASS PICK AND DROP TURN RIGHT INTO R34 ESHOWE ROAD TURN LEFT INTO MAXWELL STREET DROP OFF TURN RIGHT INTO R34 ESHOWE ROAD TURN LEFT INTO WEIGHTMAN AVENUE PICK AND DROP TURN LEFT INTO APOLO AVE PICK AND DROP TO PRESIDENT SWART AND RETURN.
12.6	2207XF2207XJ00181463 - ALTERNATIVE. FROM NGWELEZANE ROAD LEFT INTO INKANYAMBA DRIVE PICK AND DROP LEFT INTO INQE AVENUE AT UMLATHUZE VILLAGE PICK AND DROP TURN RIGHT INTO INKANYAMBA DRIVE PICK AND DRIVE TURN LEFT INTO NGWELEZANE ROAD PICK AND DROP TURN LEFT INTO TANNER ROAD TURN RIGHT INTO APPROVED TAXI RANK AND RETURN.
12.7	2207XF2207XJ00181464 - NGWELEZANE TO EMPANGENI AND EMPANGENI RAIL ALTERNATIVE FROM NGWELEZANE ROAD TURN LEFT INTO DUNNFORD ROAD PICK AND DROP TURN LEFT INTO PRESIDENT SWART PICK UP AND DROP TURN RIGHT INTO WEIGHTMAN AVENUE TURN RIGHT INTO OXLAND STRAIGHT TO MAXWELL STREET PICK AND DROP TURN LEFT INTO LOT 63 DROP OFF AND RETURN.
12.8	2207XF2207XJ00181465 - NGWELEZANE TO EMPANGENI AND EMPANGENI RAIL ALTERNATIVE. FROM DUNNFORD ROAD TURN RIGHT INTO PRESIDENT SWART PICK AND DROP TURN LEFT INTO PAUL AVENUE PICK AND DROP TURN LEFT INTO HOSPITAL ROAD PICK AND DROP TURN LEFT INTO UNION STREET PICK AND DROP TURN RIGHT INTO COMMERCIAL ROAD PICK AND DROP TURN LEFT INTO MAXWELL STREET TURN RIGHT INTO LOT 63 DROP OFF AND RETURN.
12.9	2207XF2207BBU00181466 - NGWELEZANE TO ISIGISI. FROM APPROVED TAXI RANK IN NGWELEZANE LEFT INTO EMANGWENI HIGHWAY TURN LEFT MAKHOSONKE ROAD PICK AND DROP TURN RIGHT INKANYEZI ROAD PICK AND DROP TURN LEFT INTO MADLEBE ROAD PICK AND DROP TO ISIGISI AND RETURN.
12.10	2207XF2207XJ00052134 - NGWELEZANE TO EMPANGENI AND EMPANGENI RAIL FROM NGWELEZANE INTO NGWELEZANE ROAD TURN LEFT INTO TANNER ROAD AND TURN RIGHT INTO RANK B AND RETURN OR PROCEED TO TANNER ROAD AND TURN RIGHT THEN TURN LEFT INTO MAIN ROAD(ESHOWE ROAD) AND LEFT INTO FRANK BULL AND RIGHT INTO OLD MAIN ROAD, TURN RIGHT OXLAND ROAD TO MAXWELL ROAD AND TURN LEFT INTO LOT 63 OR PROCEED TO COMMERCIAL ROAD AND TURN RIGHT THEN LEFT INTO UNION STREET TO NPA (WAR MEMORIAL HOSPITAL) AND LEFT INTO UKHULA STREET TURN RIGHT INTO BIYELA STREET AND LEFT INTO MAXWELL STREET AND TURN LEFT INTO SMITH STREET AND RIGHT TO COMMERCIAL ROAD OR TURN LEFT FROM NGWELEZANE INTO WESTERN BYPASS MR 166 (MELMOTH ROAD) AND PROCEED TO UKHULA STREET OR TURN RIGHT INTO MAIN ROAD R34 (ESHOWE ROAD) AND TURN LEFT INTO MAXWELL STREET AND RETURN OR FROM NGWELEZANE ROAD TURN LEFT INTO DUNNFORD ROAD AND TURN LEFT INTO GEMIN ROAD AND LEFT INTO SIGMA CRESCENT PROCEED TO GEMIN ROAD TURN LEFT TO DUNNFORD ROAD AND TURN RIGHT INTO PRESIDENT SWART AND LEFT INTO MAIN ROAD OR TURN LEFT INTO PRESIDENT SWART TURN RIGHT INTO DUNN ROAD AND LEFT OR RIGHT TO FRANK BULL.
12.11	2207XF2207XJ00052135 - NGWELEZANE TO KWADLANGWEZWA FROM NGWELEZANE INTO NGWELEZANE ROAD TURN RIGHT INTO (OLD N3) R102 TURN RIGHT INTO UNIVERSITY PARK AND RETURN.



transport

Department:
Transport
Province of KwaZulu-Natal

GAZETTE

LGKZNG27-2023-OCT

REGION: ALL

1) Application Number: APP0162781	2) Gazette Number: LGKZNG27-2023-OCT
3) Applicant: ME NENE ID NO. 5011235433085 Association: PINETOWN TAXI OWNERS ASSOC.(HILL STREET)	4) Applicant Address: 4 SAKABULI ROAD KWANDENGEZI 3607
5) Existing Licence Holder: NOT APPLICABLE ID NO. NOT APPLICABLE	6) Existing Licence Holder Address: NOT APPLICABLE
7) Type of application: NEW OPERATING LICENCE	8) Operating Licence Number: LGKZN1503001677
9) Vehicle Type: MINIBUS TAXI	10) 1 X 9-16 (SEATED) + 0 (STANDING)
11) Region: DURBAN WEST	
12.1	2206RK2206RK00144121 - PINETOWN TO WESTWOOD MALL VIA WESTVILLE NORTH. FROM PINETOWN HILL STREET NO 580 RIGHT INTO ANDERSON ROAD RIGHT INTO OLD MAIN ROAD, PROCEED TO COWIES HILL JOIN M13, PICK UP AND DROP OFF ALONG THE ROUTE E.G. WESTVILLE CENTRE AND RETURN LEFT INTO UNIVERSITY ROAD / ESSEX TERRANCE INTO WESTWOOD MALL RANK AND RETURN.
12.2	2206RK2206RK00144122 - PINETOWN TO UNIVERSITY OF KWAZULU NATAL VIA WESTVILLE. FROM HILL STREET TAXI RANK, RIGHT INTO ANDERSON, RIGHT INTO OLD MAIN ROAD, PROCEED TO COWIES HILL AND JOIN M13, DROP AND PICK UP PASSENGERS AT WESTVILLE CENTRE AND PROCEED STRAIGHT TO UNIVERSITY WESTVILLE CAMPUS AND RETURN USING THE SAME ROUTE. CONDITIONS NO DROPPING OR PICKING UP OF PASSENGERS OUTSIDE WESTWOOD MALL (UNIVERSITY ROAD/ESSEX TERRACE) ON RETURN TRIP.
12.3	2206RK2209WC00049689 - PINETOWN TO ISIPINGO FROM PINETOWN HILL STREET TAXI RANK SAME AS UMLAZI NMR UP TO N2, LEFT EXIT 154 LEFT INTO GRIMSBY ROAD, PASS CLAIRWOOD HOSPITAL TAXI STOP, DROPPING PASSENGERS-TAKE RIGHT INTO M30/SOUTH COAST ROAD, LEFT INTO PRINCE MCWAYIZENI DRIVE, LEFT INTO OLD SOUTH COAST ROAD, LEFT INTO R102 DROPPING PASSENGERS, BECOMING JEFFELS ROAD, LEFT ALONG JEFFELS ROAD, RIGHT INTO OLD MAIN ROAD AND RANK AT THE INTERSECTION OF OLD MAIN ROAD AND PARDY ROAD. RETURN TRIP: RETURN TO M35/OLD MAIN ROAD, TURN RIGHT INTO R102 AND LEFT INTO N2 AND TAKE LEFT TO N3 TAKE LEFT INTO M13, TAKE LEFT EDEN ROAD, RIGHT M5/ STAPLETON ROAD, LEFT M31/OLD MAIN ROAD, TURN RIGHT INTO ESCOMBE ROAD, DROPPING PASSENGERS AT FRAME TAXI STOP, TURN LEFT TAKE SHEPSTONE ROAD, TURN RIGHT INTO CROMPTON STREET DROPPING PASSENGERS –TURN RIGHT INTO OLD MAIN ROAD, LEFT ANDERSON ROAD, LEFT STANFIELD LANE, RIGHT HILL STREET TAXI RANK.
12.4	2206RK21004R00049691 - PINETOWN TO DURBAN. 5.1. FROM HILL STREET TAXI RANK, INTO HILL STREET, INTO ANDERSON ROAD, LEFT INTO OLD MAIN ROAD (M31) AN PROCEED TO JOIN INTO M13 AND PROCEED TO JOIN N3 TO DURBAN. UPON ENTERING DURBAN PROCEED LEFT TO BRICK FIELD ROAD TO DROP OFF ONLY AND RETURN INTO N3 AND TURN LEFT OFF THE N3 AT TOLLGATE TO DROP OFF ONLY. RETURN ONTO N3 AND PROCEED TO OLD DUTCH ROAD, TURN RIGHT INTO MARKET ROAD AND PROCEED TO RANK 122 TO DROP OFF AND PICK UP PASSENGERS. RETURN TO N3 AND PROCEED ALONG BEREA ROAD SOUTH TO JAN SMUTS HIGHWAY AND PROCEED ALONG M13 INTO OLD MAIN ROAD (M31)AND TURN LEFT INTO ANDERSON STREET OR MOODIE STREET TO THE RANK IN HILL STREET. ALTERNATIVE 1. 5.2. FROM PINETOWN TAXI RANK, INTO HILL STREET, INTO ANDERSON ROAD, RIGHT INTO OLD MAIN ROAD (M31) AND PROCEED ALONG (M31 TO M13 BECOMING JAN SMUTS HIGHWAY, LEFT INTO BEREA ROAD NORTH AND PROCEED TO OLD DUTCH ROAD, RIGHT INTO MARKET ROAD TO RANK 122 AND RETURN ALONG THE SAME ROUTE IN REVERSE.
12.5	2206RK22065P00049688 - PINETOWN TO HAMMARSDALE 1.1. FROM PINETOWN HILL STREET TAXI RANK TURN RIGHT HILL STREET THEN JOINING ANDERSON ROAD - TURN LEFT AT THE ROBOT INTO OLD MAIN RD, RIGHT INTO M13 PROCEED TO KLOOF TAXI STOP-DROPPING –TO GILLITS TAXI STOP DROPPING AND PICKING UP PASSENGERS- TO EMBERTON TAXI STOP DROPPING AND PICKING UP PASSENGERS –TO POLO PONY TAXI STOP DROPPING AND PICKING UP PASSENGERS JOIN N3- TO CLIFFDALE TAXI STOP DROPPING AND PICKING UP PASSENGERS –ON THE N3 AT THE HAMMARSDALE INTERCHANGE TURN LEFT INTO P385 PASS WALLERS GARAGE TAXI STOP DROPPING AND PICKING UP PASSENGERS-HAMMARSDALE (WEBBER) TAXI STOP DROPPING AND PICKING UP PASSENGERS-CROSS THE BRIDGE TOWARDS MPUMALANGA T/SHIP TURN LEFT TO UNIT 6(H) TAXI STOP DROPPING AND PICKING UP PASSENGERS-TO UNIT 3 (C) TAXI STOP DROPPING AND PICKING UP PASSENGERS UNIT 4(D) TAXI STOP DROPPING AND PICKING UP PASSENGERS-UNIT 1 (A), BACK TO MPUMALANGA TAXI RANK DROPPING AND PICKING UP PASSENGERS AND RETURN TO PINETOWN TAXI RANK ALONG THE SAME ROUTE. NB : ROUTE TO BE OPERATED STRICTLY IN ACCORDANCE WITH AGREEMENT WITH MPUMALANGA TAXI ASSOCIATION – LIMITED TO 37 VEHICLES PER DAY. 1.2 PINETOWN TAXI RANK TO HAMMARSDALE INDUSTRIAL AREA. FROM PINETOWN HILL STREET TAXI RANK, RIGHT HILL STREET THEN JOINING ANDERSON ROAD TURN LEFT INTO OLD MAIN RD PROCEED AND TURN RIGHT INTO M13 PASS KLOOF, DROPPING AND PICKING UP PASSENGERS, TO MAYTIME, DROPPING AND PICKING UP PASSENGERS, TO GILLITS DROPPING AND PICKING UP PASSENGERS, TO EMBERTON DROPPING AND PICKING UP PASSENGERS, TO POLO PONY DROPPING AND PICKING UP PASSENGERS- JOINING N3 CLIFFDALE TAXI STOP DROPPING AND PICKING UP PASSENGERS, AND RETURN TO N3 AND PROCEED TO HAMMARSDALE INTERCHANGE, LEFT INTO P385 DROPPING AND PICKING UP PASSENGERS, TO WALLERS GARAGE, DROPPING AND PICKING UP PASSENGERS, TURN LEFT TOWARDS HAMMARSDALE INDUSTRIAL AREA, DROPPING AND PICKING UP PASSENGERS, TURN RIGHT TO HAMMARSDALE SHOPPING CENTRE DROPPING AND PICKING UP PASSENGERS, TURN RIGHT TO UMLABA VILLAGE, DROPPING AND PICKING UP PASSENGERS, RETURN BACK TO PINETOWN ALONG THE SAME ROUTE DROPPING AND PICKING UP PASSENGERS AND RETURN ALONG THE SAME ROUTE IN REVERSE. NB : ROUTE TO BE OPERATED STRICTLY IN ACCORDANCE WITH AGREEMENT WITH MPUMALANGA TAXI ASSOCIATION – LIMITED TO 37 VEHICLES PER DAY.
12.6	2206RK2206SA00049693 - PINETOWN TO PHOENIX FROM PINETOWN HILL STREET TAXI RANK TURN RIGHT INTO HILL STREET, JOINING ANDERSON ROAD, RIGHT INTO OLD MAIN ROAD PICKING UP PASSENGERS, TURN LEFT AT ST. JOHNS AVENUE (M19), TURN LEFT INTO N2, INTO THE M41 OFF-RAMP INTO PHOENIX HIGHWAY AND PROCEED TO HILL STREET TAXI RANK IN REVERSE.

**transport**

Department:
Transport
Province of KwaZulu-Natal

GAZETTE

LGKZNG27-2023-OCT

REGION: ALL

12.7 2206RK2206L700049690 - 4. PINETOWN TO SPRINGFIELD PARK.

FROM HILL STREET TAXI RANK INTO HILL STREET, INTO ANDERSON ROAD, RIGHT INTO OLD MAIN ROAD (M31) LEFT INTO ST. JOHNS AVENUE (M19), PROCEED ALONG M19 TO THE INTERSECTION WITH N2. TURNS LEFT SERVICE ROAD, RIGHT INANDA ROAD (M21) AND PROCEED TO SPRINGFIELD INDUSTRIAL PARK ALONG PALMFIELD ROAD (PICK UP AND DROP OFF) AND RETURN ALONG THE SAME ROUTE TO PINETOWN IN REVERSE.

NB: NO RANKING IS PERMITTED IN SPRINGFIELD AND PASSENGERS MAY ONLY BE PICKED UP AND OR SET AT DESIGNATED TAXI STOPS.



transport

Department:
Transport
Province of KwaZulu-Natal

GAZETTE

LGKZNG27-2023-OCT

REGION: ALL

1) Application Number: APP0162816	2) Gazette Number: LGKZNG27-2023-OCT
3) Applicant: NF SIBIYA ID NO. 8105115493081 Association: MASIBAMBISANE TAXI OWNERS ASSOCIATION	4) Applicant Address: PO BOX 54 MKHUZE 3965
5) Existing Licence Holder: NOT APPLICABLE ID NO. NOT APPLICABLE	6) Existing Licence Holder Address: NOT APPLICABLE
7) Type of application: NEW OPERATING LICENCE	8) Operating Licence Number: LGKZN0603000404
9) Vehicle Type: MINIBUS	10) 1 X 15 (SEATED) + 0 (STANDING)
11) Region: UMKHANYAKUDE	
12.1	22077Z22077Z00050662 - MKUZE TO EKHLEHLI FROM MKUZE TAXI RANK TO EKHLEHLI MKUZE N2 TURN RIGHT P522 BHAMBANANA TURN LEFT P443 TO D 1841 TURN LEFT TO D1911 EKHLEHLI CLINIC AND PICK AND DROP ON THE SAME ROUTES.
12.2	22077Z22079O00050664 - MKUZE TO INGWAVUMA FROM MKUZE TAXI RANK TO INGWAVUMA MKUZE N2 TURN RIGHT P522 BHAMBANANA TURN LEFT P443 TO INGWAVUMA AND RETURN BACK PICK AND DROP ON THE SAME ROUTES .MKUZE TO INGWAVUMA MKUZE N2 RIGHT P5232 TURN LEFT D850 P443 TO INGWAVUMA AND RETURN PICK AND DROP ON THE SAME ROUTES.
12.3	22077Z22079O00050665 - MKUZE TO INGWAVUMA FROM MKUZE TAXI RANK TO INGWAVUMA MKUZE N2 TURN RIGHT P522 TURN LEFT D 850 TURN LEFT D1837 TO INGWAVUMA AND RETURN PICK AND DROP ON THE SAME ROUTES.
12.4	22077Z22077Z00050666 - MKUZE TO NDUMO FROM MKUZE TAXI RANK TO NDUMO TOWN MKUZE N2 RIGHT P522 BHAMBANANA TURN RIGHT P443 TURN LEFT P435 TO NDUMO AND RETURN BACK TO THE SAME ROUTES PICK AND DROP.
12.5	22077Z22077Z00050667 - MKUZE TO HLUHLUWE FROM MKUZE TAXI RANK TO HLUHLUWE MKUZE N2 TURN LEFT TO HLUHLUWE AND RETURN PICK AND DROP TO MKUZE TAXI RANK AND SAME ROUTES.
12.6	22077Z22077Z00050668 - MKUZE TO MTUBATUBA FROM MKUZE TAXI RANK TO MTUBATUBA MKUZE TAXI RANK EAGLE TO N2 TURN R102 TO MTUBATUBA AND RETURN PICK AND DROP TO MKUZE TAXI RANK AND SAME ROUTES.
12.7	2100DX2100DX00050601 - MKUZE TO MBAZWANE FROM MKUZE TAXI RANK INTO P2-8 TURN RIGHT P236 TURN RIGHT P444 TURN RIGHT TO P444 TO MBAZWANE AND RETURN BACK PICK AND DROP ON THE SAME ROUTES.
12.8	22077Z22077Z00050620 - MKUZE TO MSELENI FROM MKUZE TAXI RANK TO MSELENI MKUZE P2-8 TURN RIGHT P236,TURN RIGHT P444 TO MSELENI D 1885 AND RETURN BACK PICK AND DROP ON THE SAME ROUTES.
12.9	22077Z22077Z00050622 - MKUZE TO KWAJOBE FROM MKUZE TAXI RANK INTO P2-8 TURN RIGHT P236 TURN RIGHT P444 TURN RIGHT D820 TO KWAJOBE AND RETURN BACK AND DROP.
12.10	22077Z22077Z00050669 - MKUZE TO EMPANGENI FROM MKUZE TAXI RANK TO EMPANGENI MKUZE TAXI RANK EAGLE TO N2 R34 EMPANGENI STATION AND EMPANGENI TO NKWALINI P393 RETURN PICK AND DROP TO MKUZE TAXI RANK AND SAME ROUTES.
12.11	22077Z22077Z00050670 - MKUZE TO KWANGWANASE FROM MKUZE TAXI RANK TO KWANGWANASE, MKUZE N2 TURN RIGHT P522 BHAMBANANA TURN RIGHT TO KWANGWANASE AND RETURN BACK PICK AND DROP ON THE ROUTES.
12.12	22077Z22077Z00050671 - MKUZE TO JOZINI FROM MKUZE TAXI RANK TO JOZINI MKUZE P2-8 TURN RIGHT P236 TURN LEFT P449 TURN LEFT P522 TO JOZINI TOWN RETURN BACK PICK AND DROP ON THE SAME ROUTES.
12.13	2100DX2206YH10129557 - MKUZE TO MANGQUNGBEZANA FROM MKUZE TAXI RANK TO MANGQUNGBEZANA TURN LEFT KLEBE ROAD EAGLE AVE TURN LEFT TO KINGFISHER ROAD TURN LEFT TO P/8 TURN LEFT TO D 1887 PICK AND DROP AND RETURN TO THE SAME ROUTE.
12.14	2100DX2100DX00140232 - MKUZE TO MANABA FROM MKUZE TAXI RANK, TURN LEFT KLEBE ROAD, TURN RIGHT EAGLE AVE, TURN LEFT KINGFISHER, TURN LEFT P2-8 TURN TO P236, TURN RIGHT TO P444, TURN LEFT D1882, PICK AND DROP AND RETURN ON THE SAME ROUTE.
12.15	2100DX2100DX00140234 - MKUZE TO EKUKHANYENI FROM MKUZE TAXI RANK, TURN LEFT KLEBE ROAD, TURN RIGHT EAGLE AVE, TURN RIGHT KINGFISHER, TURN RIGHT N2 TURN RIGHT P522, TURN LEFT P443 TO BHAMBANANA, TURN RIGHT P443D1842, PICK AND DROP AND RETURN ON THE SAME ROUTE.
12.16	2100DX2100DX00140237 - MKUZE TO NQUTSHINI MKUZE TAXI RANK TO NQUTSHINI TURN LEFT KLEBE, TURN RIGHT EAGLE AVE, TURN RIGHT KINGFISHER, TURN LEFT N2 TURN, R22 TURN RIGHT D675, PICK AND DROP AND RETURN ON THE SAME ROUTE
12.17	2100DX2100M110140238 - MKUZE TO VRYHEID FROM MKUZE TAXI RANK, TURN LEFT KLEBE ROAD, TURN EAGLE AVE, TURN RIGHT N2, TURN LEFT R69, TURN LEFT R66,TURN RIGHT TO TAXI RANK AND RETURN ON THE SAME ROUTE.



transport

Department:
Transport
Province of KwaZulu-Natal

GAZETTE

LGKZNG27-2023-OCT

REGION: ALL

12.18	2100DX2100DX00140242 - MKUZE TO EKHLEHLI FROM MKUZE TAXI RANK TO EKHLEHLI MKUZE N2. TURN RIGHT P522, BHAMBANANA TURN P443 TO D1841 TURN LEFT TO D1911, EKHLEHLI CLINIC AND PICK AND DROP OFF ON THE SAME ROUTES.
12.19	2100DX7100MF10129538 - MKUZE TO NONGOMA FROM MKUZE TAXI RANK TO NONGOMA TURN LEFT TO KLEBE ROAD TURN RIGHT TO EAGLE AVE TURN RIGHT TO KINGFISHER ROAD CROSS N2 R618 TURN RIGHT TO R66 TO NONGOMA PICK AND DROP AND RETURN TO THE SAME ROUTE.
12.20	2100DX11008Z10129551 - MKUZE TO ULUNDI FROM MKUZE TAXI RANK TO ULUNDI TURN LEFT TO KLEBE ROAD, TURN RIGHT TO EAGLE AVE, TURN RIGHT TO KINGFISHER CROSS N2 TO R618 TURN RIGHT TO R66 TO ULUNDI, PICK AND DROP AND RETURN TO THE SAME ROUTE.
12.21	2100DX11008Z10129553 - MKUZE TO HLABISA FROM MKUZE TAXI RANK TO HLABISA TAXI RANK TURN LEFT KLEBE ROAD TURN RIGHT TO EAGLE AVE TURN RIGHT TO KINGFISHER ROAD TURN LEFT TO N2 TURN RIGHT TO P450 TURN LEFT TO P470 TURN LEFT TO P235/2 TURN RIGHT TO HLABISA TAXI RANK PICK AND DROP AND RETURN TO THE SAME ROUTE.
12.22	2100DX21004R10129555 - MKUZE TO MASHAVANE FROM MKUZE TAXI RANK TO MASHAVANE TURN LEFT TO KLEBE ROAD TURN RIGHT TO EAGLE AVE TURN RIGHT TO KINGFISHER TURN RIGHT TO N2 TURN RIGHT TO P522 TURN LEFT TO P522 TURN LEFT TO P443 TURN RIGHT D 1842 PICK AND DROP AND RETURN TO THE SAME ROUTE.
12.23	2100DX2100DX00140224 - MKUZE TO BIVA FROM MKUZE TAXI RANK TO BIVA TURN LEFT KLEBE ROAD TURN RIGHT EAGLE AVE TURN RIGHT KINGFISHER TURN RIGHT N2 TURN RIGHT P522 TURN P522 TURN P449 TURN LEFT D9 TURN RIGHT D21 STRAIGHT TO BIVA PICK & DROP AND RETURN ON THE SAME ROUTE.
12.24	2100DX2100JU10140226 - MKUZE TO STANGER FROM MKUZE TAXI RANK TO STANGER TURN LEFT KLEBE ROAD TURN RIGHT EAGLE AVE TURN RIGHT KINGFISHER TURN LEFT N2 TURN RIGHT R102 A EMPANGENI, MTUNZINI, GINGINDLOVU, MANDENI TO MANDENI TO STANGER TAXI RANK AND RETURN ON THE SAME ROUTE.
12.25	2100DX2100DX00140227 - MKUZE TO MABUYAKHULU FROM MKUZE TAXI RANK, TURN LEFT KLEBE ROAD, TURN RIGHT EAGLE AVE TURN, RIGHT KINGFISHER TURN RIGHT, N2 TURN RIGHT P522, TURN LEFT P443 TO MABUYAKHULU AND RETURN ON THE SAME ROUTE.
12.26	2100DX2100DX00140229 - MKUZE TO MABIBI FROM MKUZE TAXI RANK, TURN LEFT KLEBE ROAD TURN RIGHT EAGLE AVE, TURN LEFT KINGFISHER TO P2-8, TURN RIGHT TO P23 TURN RIGHT TO P444 TURN LEFT TO R22 TURN RIGHT TO D1850 TO MABIBI PICK AND DROP AND RETURN ON THE SAME ROUTE.
12.27	2100DX2100DX00140230 - MKUZE TO EBUHLENI FROM MKUZE TAXI RANK TO EBUHLENI TURN LEFT KLEBE ROAD TURN RIGHT EAGLEAVE TURN RIGHT KINGFISHER CROSS N2 TO R618 TURN LEFT D180 TURN RIGHT TOD240 TURN RIGHT D1812 PICK AND DROP AND RETURN ON THE SAME ROUTE.
12.28	2100DX7100MF10140247 - MKUZE RURAL TO WELKOM FROM APPROVED TAXI RANK IN MKUZE TO WELKOM, TURN LEFT KLEBE ROAD, TURN EAGLE ROAD, TURN RIGHT TO R11, TURN LEFT TO MURRAY STREET R29, BETHAL TRICHARD KINROSS, ALENDRA, DEVON, SPRING N17 TURN LEFT TO N3, TURN LEFT TO N12 CARLTONVILLE, POTCHEFSTROOM TO WELKOM RANK AND RETURN.
12.29	2100DX11008Z10140246 - NDUMO TO JOHANNESBURG TURN LEFT TO P443, TURN RIGHT TO D 1841 MANYISENI STRAIGHT TURN LEFT TO P443, TURN BHAMBANANA, TURN RIGHT P522 TO JOZINI NKONKONI, TURN RIGHT TO N2 PONGOLA, PIET EMELO TURN RIGHT TO R23, TURN RIGHT TO R23, TURN LEFT TO MURRAY STREET, R29 TO BETHAL, TRICHARD, KINROSE DEVON SPRINGS, TURN RIGHT R51, PAUL KRUGER HOOFWEG, TURN LEFT TO VOORTREKKER TO BENONI RANK, TURN LEFT TO R21 TO BOKSBURG TURN RIGHT TO R29, OR N17 TO GERMANY TAXI RANK, TURN TO LEFT PLANTATION STREET M2 TO JOHANNESBURG, TURN LEFT RISSIK AND TURN RIGHT TO DEVILLIERS TO PARK CITY AND RETURN, OR TURN TO JOE SLOVO TURN LEFT TO WOLMARANE TURN LEFT TO HARRISON TURN LEFT TO DEVILLIERS TO PARK CITY AND RETURN.
12.30	22077Z1205GJ10054689 - MKHUZE TO CARLTONVILLE FROM MKUZE TURN LEFT KELBE ROAD TURN RIGHT EAGLE ROAD TO RIGHT TO KINGFISH ROADTURN RIGHT N2 STRAIGHT TO PONGOLA, PIET RETIEF ERMELO, TURN RIGHT EAGLE ROAD TO RIGHT TO KINGFISHER TURN RIGHT TO R23 TURN LEFT TO R21.
12.31	22077Z1205GJ10054691 - MKUZE TO JOHANNESBURG FROM APPROVED TAXI RANK IN MKUZE TURN LEFT KLEBE ROAD TURN RIGHT EAGLE ROAD TURN RIGHT TO KINGFISHER TURN TO N2 STRAIGHT TO PONGOLA, PIET RETIEF, EMELO TURN RIGHT R23 TURN LEFT R21 TURN RIGHT R11 TURN LEFT MURRAY STREET R29 TO BETHAL, TURN LEFT R29 TRIOCHARD KINROS ALENDRA, AND SPRINGS N17 TURN RIGHT VYDELAAN R29, TURN RIGHT R51 PAUL KRUGER HOOFWEG TURN, LEFT TO BENONI R29 TURN LEFT TO VOORTREKKER STRAIGHT TO BENONI TAXI RANK TURN, TO PIANTATION STREET M2, TURN LEFT TO RISSIK TURN RIGHT DIVILLERS TO PARK CITY IN JOHANNESBURG OR TURN LEFT JEOLXOVO, TURN LEFT TO WOLMARNE AND TURN LEFT HARRISION TO DEVILLERS TO PARK CITY IN JOHANNESBURG AND RETURN.



transport

Department:
Transport
Province of KwaZulu-Natal

GAZETTE

LGKZNG27-2023-OCT

REGION: ALL

1) Application Number: APP0162893	2) Gazette Number: LGKZNG27-2023-OCT
3) Applicant: S CEBEKHULU ID NO. 0106235622086 Association: A RANK TAXI ASSOCIATION	4) Applicant Address: P O BOX 7495 EMPANGENI 3880
5) Existing Licence Holder: N CEBEKHULU ID NO. 4511090166085	6) Existing Licence Holder Address: DECAESED 3880
7) Type of application: DECEASED TRANSFER AND NEW OPERATING LICENCE	8) Operating Licence Number: LGKZN0703000889
9) Vehicle Type: MINIBUS	10) 1 X 15 (SEATED) + 0 (STANDING)
11) Region: KING CETS HWAYO	
12.1	2207XJ22071T10052057 - A-RANK TO ESHOWE FROM APPROVED A-RANK INTO R34, INTO R66 INTO OSBORN ROAD TO ESHOWE RANK PICK AND DROP AND RETURN WITH PASSENGERS.
12.2	2207XJ2206Y410052058 - A-RANK TO MELMOTH FROM APPROVED A-RANK INTO R34 INTO PIET RETIEF INTO REKENHOLDM INTO VICTORIA STREET TO MELMOTH RANK PICK AND DROP AND RETURN WITH PASSENGERS.
12.3	2207XJ2207J510052059 - A-RANK TO VRYHEID FROM APPROVED A-RANK R34 INTO EAST STREET INTO CHURCH STREET INTO VRYHEID PLAZA PICK AND DROP AND RETURN WITH PASSENGERS.
12.4	2207XJ2202BQ10052061 - A-RANK TO NEWCASTLE FROM APPROVED A-RANK INTO R34 INTO NII KERK HAND INTO VOORTREKKER & PROCEED TO NEWCASTLE TAXI RANK AND RETURN WITH PASSENGERS.
12.5	2207XJ11008Z10052062 - A-RANK TO JOHANNESBURG FROM APPROVED A-RANK INTO R34 INTO N11 INTO R23 WANDERERS STREET, PARK CITY TAXI RANK NO.2, JOHANNESBURG DIRECT AND RETURN WITH PASSENGERS.
12.6	2207XJ2206LS10052063 - A-RANK TO DURBAN FROM APPROVED A-RANK R34, N2, M27, M4, R102, M17 TO DURBAN STATION AND PASS BEREKA AND RETURN WITH PASSENGERS.
12.7	2207XJ2206WA10052066 - A-RANK TO MANDINI FROM APPROVED A-RANK R34, BRYN STREET INTO OK BAZAAR HANDSON ROAD, TANNER ROAD, N2 PASS GINGINDLOVU AND PROCEED TO MANDINI TAXI RANK AND RETURN WITH PASSENGERS.
12.8	2207XJ2202EN10052067 - A-RANK TO ESTCOURT FROM APPROVED A-RANK R34, BIYELA STREET, BRYN STREET, OK BAZAAR, HANDSON ROAD, TANNER ROAD, N2, PASS GINGINDLOVU PASS MANDINI PASS TUGELA, MAPHUMULO PASS GREYTOWN ALONG R74 PASS MOOI-RIVER ALONG R622, R103, DIAMOND ROAD, HARDING STREET, ALEXANDER STREET TO ESTCOURT AND RETURN WITH PASSENGERS.
12.9	2207XJ2207XJ00052068 - A-RANK TO MKUZE FROM APPROVE A-RANK R34 BIYELA STREET, BRYN STREET, OK BAZAAR, UNION STREET, Z.S. M ROAD N2 PASS NSELENI INTO R102 PASS MTUBATUBA ALONG P237 PASS HLUHLUWE AND PROCEED TO MKUZE AND RETURN WITH PASSENGERS.
12.10	2207XJ2207W300052056 - A-RANK TO RICHARDS BAY FROM APPROVED A-RANK INTO R34, INTO JOHN ROSS HIGHWAY TO RICHARDSBAY C.B.D. APPROVED TAXI RANK, RETURN WITH PASSENGERS.
12.11	2207XJ2207EP10052065 - A-RANK TO NKANDLA FROM APPROVED A-RANK R34, PIET RETIEF, R226, P503, TO NKANDLA AND RETURN WITH PASSENGERS.



transport

Department:
Transport
Province of KwaZulu-Natal

GAZETTE

LGKZNG27-2023-OCT

REGION: ALL

1) Application Number: APP0162442	2) Gazette Number: LGKZNG27-2023-OCT
3) Applicant: VZ MSINGA ID NO. 6812275570085 Association: NHLABANE TAXI ASSOCIATION	4) Applicant Address: P O BOX 761 RICHARDS BAY 3900
5) Existing Licence Holder: NOT APPLICABLE ID NO. NOT APPLICABLE	6) Existing Licence Holder Address: NOT APPLICABLE
7) Type of application: NEW OPERATING LICENCE	8) Operating Licence Number: LGKZN0703000449
9) Vehicle Type: MINIBUS	10) 1 X 15 (SEATED) + 0 (STANDING)
11) Region: KING CETSHWAYO	
12.1	2209Q922074410052128 - NHLABANE TO MTUBATUBA FROM SOKHULU TAXI RANK INTO ZM 350, TURN RIGHT TO N2 - R102 TO MTUBATUBA TAXI RANK DIRECT AND RETURN.
12.2	2209Q92207UV10052129 - NHLABANE TO KWAMBONAMBI FROM SOKHULU TAXI RANK INTO ZM 350, CONTINUE WITH ZM 350 AND CROSS N2 R102 TO KWA-MBONAMBI TAXI RANK, DIRECT AND RETURN.
12.3	2209Q92207W300052130 - NHLABANE TO RICHARDS BAY FROM SOKHULU TAXI RANK INTO ZM350, TURN LEFT TO P515, CONTINUE WITH P515, JOIN WITH D1559, TURN RIGHT INTO RBM ROAD, CONTINUE WITH P515, VIA MEERENSEE, DROP PASSENGERS ONLY, ANGLERS ROD, RIGHT TO JOHN ROSS PARKWAY R34 TO CBD TAXI RANK, RICHARDSBAY, DIRECT AND RETURN.
12.4	2209Q92207XJ00052131 - NHLABANE TO EMPANGENI FROM SOKHULU TAXI RANK INTO ZM350, LEFT TO P515, RIGHT TO RBM ROAD, VIA MEERENSEE, DROP PASSENGERS ONLY, ANGLERS ROD, CONTINUE WITH R34 TO EMPANGENI, A-RANK, DIRECT AND RETURN.



transport

Department:
Transport
Province of KwaZulu-Natal

GAZETTE

LGKZNG27-2023-OCT

REGION: ALL

1) Application Number: APP0162903	2) Gazette Number: LGKZNG27-2023-OCT
3) Applicant: IB KHUZWAYO ID NO. 6109245345080 Association: LINDELANI TAXI ASSOCIATION	4) Applicant Address: C917 NTUZUMA TOWNSHIP KWAMASHU 4359
5) Existing Licence Holder: NOT APPLICABLE ID NO. NOT APPLICABLE	6) Existing Licence Holder Address: NOT APPLICABLE
7) Type of application: NEW OPERATING LICENCE	8) Operating Licence Number: LGKZN1403001640
9) Vehicle Type: MINIBUS TAXI	10) 1 X 9-16 (SEATED) + 0 (STANDING)
11) Region: GREATER NORTH	
12.1	2206MK2206SA00049184 - LINDELANI TO PHOENIX TAXI RANK FORWARD INTO DUKUZA STREET, INTO VXAMU DRIVE, RIGHT INTO IHOLOBHE DRIVE, RIGHT INTO ITHENDELE DRIVE, LEFT INTO NTUZUMA ACCESS ROAD, INTO INDUSTRIAL PARK ROAD, LEFT INTO PHOENIX HIGHWAY, RIGHT INTO PARTHENON STREET, LEFT AND PROCEED TO PHOENIX TAXI RANK DIRECT AND RETURN ALONG THE SAME ROUTE IN REVERSE.
12.2	2206MK21004R00049185 - LINDELANI TO DURBAN METRO N.B. ALL THE ROUTES BELOW (ROUTES 1-7) ORIGINATE FROM THE ABOVE ROUTES. A, B OR C. FORWARD ROUTE 1A INANDA ROAD (M21), INTO INANDA HIGHWAY, BACK INTO INANDA ROAD (M21) INTO SEA COW LAKE ROAD, RIGHT INTO NORTH COAST ROAD, INTO UMGENI ROAD, INTO SOLDIERS WAY, RIGHT INTO FIELD STREET AND PROCEED TO SOLDIERS WAY TAXI RANK, OR ALONG FIELD STREET, LEFT INTO LEOPOLD STREET, RIGHT INTO WARWICK AVENUE, LEFT INTO ETNA LANE PROCEEDING TO WARWICK AVENUE/CANONGATE ROAD TAXI RANK.
12.3	21004R21004R00049190 - DURBAN METRO TO DURBAN METRO ALTERNATIVELY FROM SOLDIERS WAY TAXI RANK, RIGHT INTO FIELD STREET, LEFT INTO LEOPOLD STREET, ALONG LEOPOLD STREET, INTO CANNONGATE ROAD, INTO THE N3, WESTBOUND, ALONG THE N3, INTO THE ON- RAMP TO THE N2, ALONG THE N2, LEFT INTO INANDA ROAD OFF RAMP, LEFT INTO INANDA ROAD (M21), INTO INANDA HIGHWAY AND CONTINUE AS PER ANY OF THE ABOVE ROUTES.
12.4	2206MK2206M100049191 - LINDELANI TO POINT INANDA ROAD (M21), INTO INANDA HIGHWAY, BACK INTO INANDA ROAD (M21), INTO SEA COW LAKE ROAD, RIGHT INTO NORTH COAST ROAD, INTO UMGENI ROAD(R102), LEFT INTO ARGYLE ROAD, RIGHT INTO BRICKHILL ROAD, INTO POINT, INTO POINT ROAD, RIGHT INTO BAY TERRACE, RIGHT INTO STANGER STREET, LEFT INTO ORDNANCE ROAD, LEFT INTO SOLDIERS WAY, RIGHT INTO QUEEN STREET, RIGHT INTO FIELD STREET, AND PROCEED TO SOLDIERS WAY TAXI RANK, OR LEFT INTO LEOPOLD STREET, RIGHT INTO WARWICK AVENUE, LEFT INTO ETNA LANE AND PROCEED TO WARWICK AVENUE/CANONGATE ROAD TAXI RANK.



transport

Department:
Transport
Province of KwaZulu-Natal

GAZETTE

LGKZNG27-2023-OCT

REGION: ALL

12.5	<p>2206MK21004R00049182 - LINDELANI TO DURBAN</p> <p>FORWARD ROUTE A FROM AN INFORMAL RANK (KWANDLANZI) ON NEW ROAD, ALONG NEW ROAD, LEFT INTO VXAMU AVENUE, OR, (RIGHT INTO DUKUZA STREET, LEFT INTO STREET NO.106604), RIGHT INTO STREET NO.106487, ALONG STREET NO.106487, TURN RIGHT INTO STREET NO.106585, INTO STREET NO.106583, RIGHT INTO INGCEBO DRIVE, LEFT INTO NEWLANDS EXPRESS WAY, RIGHT INTO KHANGELA STREET, ALONG KHANGELA STREET, RIGHT INTO NEWLANDS EXPRESS WAY, LEFT INTO CASTLEHILL DRIVE, LEFT INTO HILLDALE DRIVE, RIGHT INTO BRIARDALE DRIVE, RIGHT INTO INANDA ROAD (M21).</p> <p>1.2 FROM AN INFORMAL RANK (KWANDLANZI) LINDELANI ON NEW ROAD, ALONG NEW ROAD, LEFT INTO NEWLANDS EXPRESS WAY, TURN RIGHT INTO AN UNNAMED ROAD TO THE QUARRY, ALONG THIS ROAD PASSING THE ROAD TO EMOLWENI CEMETERY, CONTINUE UNTIL THE QUARRY AND RETURN ALONG THE SAME ROUTE TO NEWLANDS EXPRESS WAY, TURN RIGHT INTO NEWLANDS EXPRESS WAY, TURN RIGHT INTO DUKUZA ROAD, TURN RIGHT INTO NEWLANDS EXPRESS WAY, LEFT INTO KHANGELA STREET, ALONG KHANGELA STREET, RIGHT INTO NEWLANDS EXPRESS WAY, LEFT INTO CASTLEHILL DRIVE, LEFT INTO HILLDALE DRIVE, RIGHT INTO BRIARDALE DRIVE, RIGHT INTO INANDA ROAD (M21).</p> <p>1.3 FORWARD ROUTE FROM INFORMAL TAXI RANK ON DUKUZA STREET LINDELANI NEAR NEWLANDS EXPRESS WAY (DIRT ROAD), ALONG DUKUZA STREET, INTO VXAMU AVENUE, RIGHT INTO STREET NO 106487, ALONG STREET NO 106487, TURN RIGHT INTO STREET NO 106585, INTO STREET NO 106583, RIGHT INTO INGCEBO DRIVE, LEFT INTO NEWLANDS EXPRESS WAY, RIGHT INTO KHANGELA STREET, ALONG KHANGELA STREET, RIGHT INTO NEWLANDS EXPRESS WAY, LEFT INTO CASTLEHILL DRIVE, LEFT INTO HILLDALE DRIVE, RIGHT INTO BRIARDALE DRIVE, RIGHT INTO INANDA ROAD (21).</p> <p>NB ALL THE ROUTES BELOW ORIGINATE FROM THE ABOVE STARTING POINTS.</p> <p>ALTERNATE ROUTE: 1.4. FORWARD ROUTE INANDA ROAD (M21), INTO INANDA HIGHWAY, BACK INTO INANDA ROAD (M21), INTO SEA COW LAKE ROAD, RIGHT INTO NORTH COAST ROAD, INTO UMGENI ROAD (R102), INTO SOLDIERS WAY TAXIRANK, OR FIELD STREET, LEFT INTO LEOPOLD STREET, RIGHT INTO WARWICK AVENUE, LEFT INTO ETNA LANE PROCEEDING TO WARWICK AVENUE/CANONGATE ROAD TAXI RANK.</p> <p>1.5 FORWARD ROUTE INANDA ROAD (M21), INTO INANDA HIGHWAY, BACK INTO INANDA ROAD (M21), RIGHT INTO AN ON RAMP TO THE N2, LEFT INTO NEW UMGENI ROAD (M19), ALONG M19, RIGHT INTO ALPINE ROAD (M10), INTO BRICKFIELD ROAD, RIGHT INTO RANDES ROAD, LEFT INTO AN ON RAMP TO THE N3, EASTBOUND, ALONG THE N3, INTO COMMERCIAL ROAD, LEFT INTO FIELD STREET, AND PROCEED TO SOLDIERS WAY TAXI RANK, OR ALONG FIELD STREET, LEFT INTO LEOPOLD STREET, RIGHT INTO WARWICK AVENUE, LEFT INTO ETNA AND PROCEED TO WARWICK AVENUE/CANONGATE ROAD TAXI RANK.</p> <p>1.6 FORWARD ROUTE INANDA ROAD (21), INTO INANDA HIGHWAY, BACK INTO INANDA ROAD (M21), RIGHT INTO THE ON RAMP TO THE N2, ALONG THE N2, LEFT INTO N3 OFF-RAMP, ALONG THE N3, INTO COMMERCIAL ROAD, LEFT INTO FIELD STREET AND PROCEED TO SOLDIERS WAY, OR ALONG FIELD STREET, LEFT INTO LEOPOLD STREET, RIGHT INTO WARWICK AVENUE, LEFT INTO ETNA LANE AND PROCEED TO WARWICK AVENUE/CANONGATE ROAD TAXI RANK.</p> <p>N.B. ALL THE ROUTES BELOW (ROUTES 1-7) ORIGINATE FROM THE ABOVE ROUTES. A, B OR C.</p> <p>FORWARD ROUTE 1A INANDA ROAD (M21), INTO INANDA HIGHWAY, BACK INTO INANDA ROAD (M21) INTO SEA COW LAKE ROAD, RIGHT INTO NORTH COAST ROAD, INTO UMGENI ROAD, INTO SOLDIERS WAY, RIGHT INTO FIELD STREET AND PROCEED TO SOLDIERS WAY TAXI RANK, OR ALONG FIELD STREET, LEFT INTO LEOPOLD STREET, RIGHT INTO WARWICK AVENUE, LEFT INTO ETNA LANE PROCEEDING TO WARWICK AVENUE/CANONGATE ROAD TAXI RANK. A, B OR C.</p> <p>FORWARD ROUTE 1B INANDA ROAD (M21) INTO INANDA HIGHWAY, BACK INTO INANDA ROAD (M21), RIGHT INTO AN ON-RAMP TO THE N2, LEFT INTO NEW UMGENI ROAD (M19), ALONG M19, RIGHT INTO ALPINE ROAD (M10), INTO BRICKFIELD ROAD, RIGHT INTO RANDES ROAD, LEFT INTO AN ON-RAMP TO THE N3, EASTBOUND, ALONG THE N3, INTO COMMERCIAL ROAD, LEFT INTO FIELD STREET AND PROCEED TO SOLDIERS WAY TAXI RANK, OR ALONG FIELD STREET, LEFT INTO LEOPOLD STREET, RIGHT INTO WARWICK AVENUE, LEFT INTO ETNA LANE PROCEEDING TO WARWICK AVENUE/CANONGATE ROAD TAXI RANK.</p> <p>FORWARD ROUTE 1C INANDA ROAD (M21) INTO INANDA HIGHWAY, BACK INTO INANDA ROAD (M21), RIGHT INTO AN ON-RAMP TO THE N2, ALONG THE N2, LEFT INTO THE N3 OFF-RAMP, ALONG THE N3, INTO COMMERCIAL ROAD, LEFT INTO FIELD STREET AND PROCEED TO SOLDIERS WAY, OR ALONG FIELD STREET, LEFT INTO LEOPOLD STREET, RIGHT INTO WARWICK AVENUE, LEFT INTO ETNA LANE AND PROCEED TO WARWICK AVENUE/CANONGATE ROAD TAXI RANK.</p>
12.6	<p>2206MK2206U800049193 - LINDELANI TO UMHLANGA ROCKS</p> <p>FROM LINDELANI TAXI RANK, ALONG THE ROUTES DESCRIBED IN ABOVE, INTO NEWLANDS EXPRESS WAY, LEFT INTO MPANGELE ROAD, ALONG MPANGELE ROAD, LEFT INTO MALANDELA ROAD, ALONG MALANDELA ROAD, RIGHT INTO THE ON-RAMP TO KWAMASHU HIGHWAY (M25), ALONG M25 INTO R102, LEFT INTO RINALDO ROAD, LEFT INTO UMHLANGA ROCKS DRIVE, ALONG UMHLANGA ROCKS DRIVE (M12), INTO LIGHTHOUSE ROAD, LEFT INTO TANAGER WAY AND PROCEED TO AN APPROVED TAXI RANK ON TANAGER WAY DIRECT AND RETURN ALONG THE SAME ROUTE IN REVERSE</p> <p>ALTERNATE KWAMASHU HIGHWAY (M25), LEFT INTO THE ON-RAMP TO THE NATIONAL ROUTE (N2), ALONG THE N2, LEFT INTO THE OFF-RAMP TO M41, RIGHT INTO M41, ALONG M41, LEFT INTO UMHLANGA ROCKS DRIVE OFF-RAMP, TURN LEFT INTO UMHLANGA ROCKS DRIVE, ALONG UMHLANGA ROCKS DRIVE, TURN RIGHT INTO LIGHTHOUSE ROAD, LEFT INTO TANAGER WAY AND PROCEED TO THE APPROVED TAXI RANK ON TANAGER WAY DIRECT AND RETURN ALONG THE SAME ROUTE IN REVERSE.</p>
12.7	<p>2206MK2206MK00049172 - LINDELANI TO KWAMASHU STATION – TOWN CENTRE.</p> <p>FROM LINDELANI TAXI RANK ALONG THE ROUTES DETAILED ABOVE WITHIN LINDELANI AREA, INTO NEWLANDS EXPRESS WAY, LEFT INTO MPANGELE ROAD, LEFT INTO MALANDELA ROAD AND PROCEED ALONG MALANDELA ROAD TO KWAMASHU MAIN / MALANDELA ROAD TAXI RANK AT THE TOWN CENTRE DIRECT AND RETURN ALONG THE SAME ROUTE IN REVERSE.</p>
12.8	<p>2206MK2206RK00049180 - LINDELANI TO PINETOWN.</p> <p>FROM INANDA ROAD (M21), INTO INANDA HIGHWAY, BACK INTO INANDA ROAD (M21), RIGHT INTO THE ON-RAMP TO THE N2, RIGHT INTO UMGENI ROAD (M19), ALONG M19, TURN RIGHT INTO BLAIR ATHOLL ROAD (M32), INTO SHEPSTONE ROAD (M32), OR LEFT INTO CHELSEA AVENUE. LEFT INTO ESCOM ROAD, RIGHT INTO ST. JOHN'S AVENUE, RIGHT INTO OLD MAIN ROAD, LEFT INTO CROMPTON ROAD, RIGHT INTO HILL STREET AND PROCEED TO THE END POINT DIRECT AND RETURN.</p> <p>2.2 ALONG THE ABOVE ROUTES, INTO OLD MAIN ROAD, INTO RICHMOND ROAD, RIGHT INTO ALEXANDER ROAD, LEFT INTO ALBERT STREET, RIGHT INTO MALCOLM ROAD, RIGHT INTO CIRCUIT ROAD, INTO KYALAMI ROAD, RIGHT INTO HILLCLIMB ROAD, LEFT INTO TRAFFORD ROAD, RIGHT INTO ALEXANDER ROAD, TO THE END POINT ON ALEXANDER ROAD DIRECT AND RETURN.</p>
12.9	<p>2206MK2206MK00049195 - DURBAN CBD TO LINDELANI</p> <p>FROM SOLDIERS WAY TAXI RANK, RIGHT INTO FIELD STREET, INTO ALBERT STREET, INTO UMGENI ROAD (R102), INTO NORTH COAST ROAD, LEFT INTO SEA COW LAKE ROAD, INTO INANDA ROAD (21), ALONG INANDA ROAD, INTO INANDA HIGHWAY AND CONTINUE AS PER THE RETURN ROUTES IN 7.1 OR 7.3 ABOVE.</p>



transport

Department:
Transport
Province of KwaZulu-Natal

GAZETTE

LGKZNG27-2023-OCT

REGION: ALL

12.10	<p>2206MK21004R00049178 - LINDELANI TO DURBAN.</p> <p>1.1 FROM AN INFORMAL RANK (KWANDLANZI), LINDELANI ON NEW ROAD, ALONG NEW ROAD, LEFT INTO VXAMU AVENUE, OR, (RIGHT INTO DUKUZA STREET, LEFT INTO STREET NO.106604), RIGHT INTO STREET NO.106487, ALONG STREET NO.106487, TURN RIGHT INTO STREET NO.106585, INTO STREET NO.106583, RIGHT INTO INGCEBO DRIVE, LEFT INTO NEWLANDS EXPRESS WAY, RIGHT INTO KHANGELA STREET, ALONG KHANGELA STREET, RIGHT INTO NEWLANDS EXPRESS WAY, LEFT INTO CASTLEHILL DRIVE, LEFT INTO HILLDALE DRIVE, RIGHT INTO BRIARDALE DRIVE, RIGHT INTO INANDA ROAD (M21).</p> <p>1.2 FROM AN INFORMAL RANK (KWANDLANZI), LINDELANI ON NEW ROAD, ALONG NEW ROAD, LEFT INTO NEWLANDS EXPRESS WAY, TURN RIGHT INTO AN UNNAMED ROAD TO THE QUARRY, ALONG THIS ROAD PASSING THE ROAD TO EMOLWENI CEMETRY, CONTINUE UNTIL THE QUARRY AND RETURN ALONG THE SAME ROUTE TO NEWLANDS EXPRESS WAY, TURN RIGHT INTO NEWLANDS EXPRESS WAY, TURN RIGHT INTO DUKUZA ROAD, TURN RIGHT INTO NEWLANDS EXPRESS WAY, LEFT INTO KHANGELA STREET, ALONG KHANGELA STREET, RIGHT INTO NEWLANDS EXPRESS WAY, LEFT INTO CASTLEHILL DRIVE, LEFT INTO HILLDALE DRIVE, RIGHT INTO BRIARDALE DRIVE, RIGHT INTO INANDA ROAD (M21).</p> <p>1.3 FROM AN INFORMAL TAXI RANK ON DUKUZA STREET LINDELANI NEAR NEWLANDS EXPRESS WAY (DIRT ROAD), ALONG DUKUZA STREET, INTO VXAMU AVENUE, RIGHT INTO STREET NO.106487, ALONG STREET NO.106487, TURN RIGHT INTO STREET NO.106585, INTO STREET NO.106583, RIGHT INTO INGCEBO DRIVE, LEFT INTO NEWLANDS EXPRESS WAY, RIGHT INTO KHANGELA STREET, ALONG KHANGELA STREET, RIGHT INTO NEWLANDS EXPRESS WAY, LEFT INTO CASTLEHILL DRIVE, LEFT INTO HILLDALE DRIVE, RIGHT INTO BRIARDALE DRIVE, RIGHT INTO INANDA ROAD (M21).</p> <p>N.B. ALL THE ROUTES BELOW ORIGINATE FROM THE ABOVE STARTING POINTS.</p> <p>ALTERNATE ROUTE: 1.4 FORWARD ROUTE INANDA ROAD (M21), INTO INANDA HIGHWAY, BACK INTO INANDA ROAD (M21), INTO SEA COW LAKE ROAD, RIGHT INTO NORTH COAST ROAD, INTO UMGENI ROAD (R102), INTO SOLDIERS WAY, RIGHT INTO PINE STREET INTO FIELD STREET AND PROCEED TO SOLDIERS WAY TAXI RANK, OR FIELD STREET, LEFT INTO LEOPOLD STREET, RIGHT INTO WARWICK AVENUE, LEFT INTO ETNA LANE PROCEEDING TO WARWICK AVENUE/CANONGATE ROAD TAXI RANK.</p> <p>1.5 FROM INANDA ROAD (M21), INTO INANDA HIGHWAY, BACK INTO INANDA ROAD (M21), RIGHT INTO AN ON-RAMP TO THE N2, LEFT INTO NEW UMGENI ROAD (M19), ALONG M19, RIGHT INTO ALPINE ROAD (M10), INTO BRICKFIELD ROAD, RIGHT INTO RANDES ROAD, LEFT INTO AN ON-RAMP.</p>
12.11	<p>2206MK2206M100049179 - LINDELANI TO POINT</p> <p>FROM INANDA ROAD (M21), INTO INANDA HIGHWAY, BACK INTO INANDA ROAD (M21), INTO SEA COW LAKE ROAD, RIGHT INTO NORTH COAST ROAD, INTO UMGENI ROAD, LEFT INTO ARGYLE ROAD, RIGHT INTO BRICKHILL ROAD, INTO POINT ROAD, RIGHT INTO BAY TERRACE, RIGHT INTO STANGER STREET, LEFT INTO ORDINANCE ROAD, LEFT INTO SOLDIERS WAY, RIGHT INTO QUEEN STREET, RIGHT INTO FIELD STREET, AND PROCEED TO SOLDIERS WAY TAXI RANK, OR, LEFT INTO LEOPOLD STREET, RIGHT INTO WARWICK AVENUE, LEFT INTO ETNA LANE AND PROCEED TO WARWICK AVENUE/CANONGATE TAXI RANK.</p>
12.12	<p>2206MK2206S900049181 - LINDELANI TO KWAMASHU STATION -TOWN CENTRE.</p> <p>ALONG THE ROUTES DETAILED ABOVE WITHIN LINDELANI AREA (A, B OR C), INTO NEWLANDS EXPRESS WAY, LEFT INTO MPANGELE ROAD, LEFT INTO MALANDELA ROAD AND PROCEED ALONG MALANDELA ROAD TO KWAMASHU MAIN / MALANDELA ROAD TAXI RANK AT THE TOWN CENTRE DIRECT AND RETURN ALONG THE SAME ROUTE IN REVERSE.</p>
12.13	<p>2206MK2206U800049183 - LINDELANI TO UMHLANGA ROCKS</p> <p>ALONG THE ROUTES DESCRIBED IN (A, B OR C) ABOVE, INTO NEWLANDS EXPRESS WAY, LEFT INTO MPANGELE ROAD, ALONG MPANGELE ROAD, LEFT INTO MALANDELA ROAD, ALONG MALANDELA ROAD, RIGHT INTO THE ON-RAMP TO KWAMASHU HIGHWAY (M25), ALONG M25 INTO R102, LEFT INTO RINALDO ROAD, LEFT INTO UMHLANGA ROCKS DRIVE (M12), INTO LIGHTHOUSE ROAD TO AN APPROVED TAXI RANK ON TANAGER WAY.</p> <p>ALTERNATIVE ROUTE.</p> <p>FROM KWAMASHU HIGHWAY (M25), LEFT INTO THE ON-RAMP TO THE NATIONAL ROUTE (N2), ALONG THE N2, LEFT INTO THE OFF-RAMP TO M41, RIGHT INTO M41, ALONG M41, LEFT INTO UMHLANGA ROCKS DRIVE OFF-RAMP, TURN LEFT INTO UMHLANGA ROCKS DRIVE, ALONG UMHLANGA ROCKS DRIVE, TURN RIGHT INTO LIGHTHOUSE ROAD, LEFT INTO TANAGER WAY AND PROCEED TO THE END POINT ON TANAGER WAY DIRECT AND RETURN ALONG THE SAME ROUTE IN REVERSE.</p>
12.14	<p>2206MK2206SA00049192 - FORWARD ROUTE</p> <p>3. LINDELANI TO PHOENIX TAXI RANK</p> <p>FROM LINDELANI TAXI RANK ON DUKUZA STREET, ALONG DUKUZA STREET, INTO VXAMU DRIVE, RIGHT INTO IHOLOMBHE DRIVE, RIGHT INTO ITHENDELE DRIVE, LEFT INTO NTUZUMA ACCESS ROAD, INTO INDUSTRIAL PARK ROAD, LEFT ONTO PHOENIX HIGHWAY, RIGHT INTO PARTHENON STREET, LEFT AND PROCEED TO PHOENIX TAXI RANK DIRECT AND RETURN ALONG THE SAME ROUTE IN REVERSE.</p>
12.15	<p>21004R2206MK00049186 - DURBAN METRO TO LINDELANI</p> <p>7.1. DURBAN TO LINDELANI FROM CANONGATE ROAD / WARWICK AVENUE TAXI RANK.</p> <p>RIGHT INTO ETNA LANE, LEFT INTO WARWICK AVENUE, RIGHT INTO ALICE STREET, LEFT INTO ALBERT STREET, INTO UMGENI ROAD, ALONG UMGENI ROAD, INTO NORTH COAST ROAD, LEFT INTO SEA COW LAKE ROAD, INTO INANDA ROAD (M21), INTO INANDA HIGHWAY, LEFT INTO NEWLANDS WEST DRIVE, ALONG NEWLANDS WEST DRIVE, RIGHT INTO CASTLEHILL DRIVE, LEFT INTO NEWLANDS EXPRESS WAY AND PROCEED TO LINDELANI USING EITHER ROUTE 1.1,1.2,OR 1.3 ABOVE IN REVERSE DIRECTION.</p> <p>7.2 ALTERNATIVELY.</p> <p>INANDA ROAD (M21), LEFT INTO BRIARDALE DRIVE, LEFT INTO HILLDALE DRIVE, RIGHT INTO CASTLEHILL DRIVE, RIGHT INTO NEWLANDS EXPRESS WAY AND PROVED TO LINDELANI USING ANY OF ROUTES 1.1, 1.2 OR 1.3 IN REVERSE.</p>
12.16	<p>239J992206MK00049187 - WARWICK AVENUE TO LINDELANI</p> <p>7.3 FROM CANONGATE ROAD / WARWICK AVENUE TAXI RANK.</p> <p>RIGHT INTO ETNA LANE, LEFT INTO WARWICK AVENUE, RIGHT INTO ALICE STREET, RIGHT INTO ALICE STREET, RIGHT INTO MARKET ROAD, RIGHT INTO LEOPOLD STREET, INTO CANONGATE ROAD, INTO THE WESTERN FREEWAY (N3), INTO THE ON- RAMP TO THE N2, ALONG THE N2, LEFT INTO THE OFF-RAMP TO INANDA ROAD, LEFT INTO INANDA ROAD (M21, INTO INANDA HIGHWAY, AND PROCEED AS PER THE RETURN ROUTE 7.1 AND ALTERNATIVE ROUTE 7.2 ABOVE.</p>



transport

Department:
Transport
Province of KwaZulu-Natal

GAZETTE

LGKZNG27-2023-OCT

REGION: ALL

12.17	<p>239J2Q2206MK00049188 - SOLDIERS WAY (DURBAN CBD) TO LINDELANI</p> <p>FROM SOLDIERS WAY TAXI RANK, RIGHT INTO FIELD STREET, INTO ALBERT STREET, INTO UMGENI ROAD (R102), INTO NORTH COAST ROAD, LEFT INTO SEA COW LAKE ROAD, INTO INANDA ROAD (M21), ALONG INANDA ROAD, INTO INANDA HIGHWAY AND CONTINUE AS PER THE RETURN ROUTES IN 1A OR 1C ABOVE.</p> <p>ALTERNATIVELY.</p> <p>FROM SOLDIERS WAY TAXI RANK, RIGHT INTO FIELD STREET, LEFT INTO LEOPOLD STREET, ALONG LEOPOLD STREET, INTO CANONGATE ROAD, INTO THE N3, WESTBOUND, ALONG THE N3, INTO THE ON-RAMP TO THE N2, ALONG THE N2, LEFT INTO INANDA ROAD OFF-RAMP, LEFT INTO INANDA ROAD (M21), INTO INANDA HIGHWAY AND CONTINUE AS PER ANY OF THE ABOVE ROUTES.</p>
12.18	<p>2206MK2209WC00049194 - LINDELANI TO ISIPINGO</p> <p>FROM LINDELANI TAXI RANK, ALONG THE ROUTES WITHIN LINDELANI AS PER 3.4 AND 5 DESCRIBED ABOVE, INTO INANDA ROAD (M21), INTO INANDA HIGHWAY, INTO INANDA ROAD, TURN RIGHT INTO THE N2 ON-RAMP, INTO THE N2, ALONG THE N2, TURN LEFT INTO PROSPECTON/ISIPINGO OFF-RAMP, TURN RIGHT INTO PROSPECTON ROAD (R102), ALONG PROSPECTON ROAD, TURN LEFT INTO OLD SOUTH COAST ROAD AND PROCEED TO THE APPROVED TAXI RANK IN ISIPINGO CENTRAL BUSINESS DISTRICT DIRECT AND RETURN ALONG THE SAME ROUTE IN REVERSE.</p>



transport

Department:
Transport
Province of KwaZulu-Natal

GAZETTE

LGKZNG27-2023-OCT

REGION: ALL

1) Application Number: APP0162477	2) Gazette Number: LGKZNG27-2023-OCT
3) Applicant: S SITHOLE ID NO. 7408275519088 Association: NOT AVAILABLE	4) Applicant Address: 1851 KWANYAMAZANE LOCATION PIETERMARITZBURG 3201
5) Existing Licence Holder: NOT APPLICABLE ID NO. NOT APPLICABLE	6) Existing Licence Holder Address: NOT APPLICABLE
7) Type of application: NEW OPERATING LICENCE	8) Operating Licence Number: NOTAVAILABLE
9) Vehicle Type: MINIBUS	10) 1 X 15 (SEATED) + 0 (STANDING)
11) Region: UMGUNGUNDLOVU	
12.1	<p>KZPRERC2937219 - SCHOLARS AND THEIR PERSONAL EFFECTS: HOUSE NO. 1851 KWANYAMAZANE TO GRANGE PRIMARY SCHOOL I START AT 06:30 AT THE GATE OF MY HOUSE NO. 1851 KWANYAMAZANE, PICK UP 7 LEARNERS AND DRIVE DOWN TO THE UNNAMED ROAD TURN LEFT ON A NEW CONCRETE ROAD UNNAMED PICK UP 3 LEARNERS ON HOUSE NO. 1821 THEN MAKE A U-TURN DRIVING BACK TOWARDS KA MAMA MTHANDAZA AND PICK UP 3 LEARNERS ON HOUSE NO. 1820 THEN I PROCEED AND TURN LEFT TOWNING ROAD AND TURN RIGHT TO THE TAR ROAD THEN PICK UP 2 LEARNERS ON HOUSE NO. 8254 THEN I DRIVE STRAIGHT ON THE SAME ROAD LEAD TO THE END OF THE TAR ROAD AND TURN RIGHT ON GRAVEL ROAD WHICH LEAD TO SLANGSPRUIT PRIMARY SCHOOL AND DROP OF 15 LEARNERS AROUND 06:45. MAKING A U-TURN AND TURN LEFT ON TAR UNNAMED ROAD DRIVE PASS KWANYAMAZANE SUPERMARKET AND TURN RIGHT PASSING ZWAKALA TUCK SHOP DRIVING STRAIGHT TO FRANCE AND CROSS FOUR WAY STOP AND TURN RIGHT ON UNNAMED ROAD PICK 3 LEARNERS ON HOUSE NO. 6748 MAKE U-TURN DRIVING BACK TO FOURWAY STOP AND TURN RIGHT AND RIGHT AGAIN LEADING TOWARD LACOSTER ROAD WHEREBY I MAKE U-TURN ON LACOSTER ROAD DRIVING BACK THE SAME ROUTE AS I WAS AND I PICK UP 6 LEARNERS AT KWAMAJOLA HOUSE FRANCE AND CONTINUE DRIVING AND PICK UP 2 LEARNERS ON HOUSE NO. MCIO4, TURN LEFT THEN RIGHT DRIVING SAME ROUTE AND PICK UP 3 LEARNERS ON HOUSE NO. 6802 THEN I CARRY ON TO PICK UP 1 LEARNER BY HOUSE NO. 8844 THEN CARRY ON AND TURN LEFT AND CONTINUE TOWARDS THE END OF THE TAR ROAD TURN RIGHT ON GRAVEL ROAD STRAIGHT TO THE GATE OF SLANGPRUIT PRIMARY SCHOOL WHEREBY I DROP 11 LEARNERS THEN I MAKE A U-TURN WITH 4 LEARNERS THEN I DRIVE BACK TURN LEFT ON THE TAR ROAD AND TURN LEFT AGAIN AND PICK UP 5 LEARNERS AT HOUSE NO. 7793 THEN I CONTINUE AND PICK UP 2 LEARNERS AT HOUSE NO. 8129 AND CARRY ON TILL I JOIN JORDAAN ROAD AND TURN LEFT TO JENKINS ROAD AND DRIVE DOWN TILL I TURN RIGHT TO MPINGIZANE ROAD AND PICK UP 1 LEARNER AT HOUSE NO. 65 MAKE U-TURN DRIVE BACK TO MPINGIZANE ROAD AND TAKE JENKINS ROAD DRIVING UP TURN LEFT TO HARTING ROAD NO. 10 PICK 1 LEARNER AND MAKE U-TURN BACK TO JENKINS TURN LEFT TO CORBERT CRESSENT ROAD AND PICK UP 2 LEARNERS ON HOUSE NO. 104 THEN CONTINUE TURN RIGHT AND TURN RIGHT AND TURN LEFT JORDAAN ROAD THEN TURN LEFT AGAIN TO WHITE ROAD WHICH LEAD ME STRAIGHT GRANGE PRIMARY SCHOOL AND DROP ALL 15 LEARNERS. THEN I MAKE A U-TURN DRIVING UP WHITE ROAD AND TURN RIGHT TO TOWNING ROAD AND LEFT AGAIN TO UNNAMED CONCRETE ROAD AND PICK UP 2 LEARNERS ON HOUSE NO. 1828 AND MAKE U-TURN LEAVING THE JOIN TOWNING ROAD AND TURN LEFT ON WHITE ROAD AND DRIVE STRAIGHT DOWN TILL I GET TO GRANGE PRIMARY SCHOOL AND DROP 2 LEARNERS. THAT WILL BE THE END OF MY MORNING TRIPS AROUND 7:20 AM. I WILL THEN PARK THE VEHICLE AND WAIT FOR THE AFTERNOON TRIPS WHICH START 12:45 THE GRADE R AND 1 FROM GRANGE PRIMARY SCHOOL AND R AND 1 AT SLANGSPRUIT PRIMARY SCHOOL AND I WILL BE DROPPING SOME LEARNERS ON THEIR PICK-UP POINTS USING THE SAME ROUTE.</p>



transport

Department:
Transport
Province of KwaZulu-Natal

GAZETTE

LGKZNG27-2023-OCT

REGION: ALL

1) Application Number: APP0162528	2) Gazette Number: LGKZNG27-2023-OCT
3) Applicant: SP NGUBENI ID NO. 7906160388089 Association: NOT AVAILABLE	4) Applicant Address: C1250 OSIZWENI 2951
5) Existing Licence Holder: NOT APPLICABLE ID NO. NOT APPLICABLE	6) Existing Licence Holder Address: NOT APPLICABLE
7) Type of application: NEW OPERATING LICENCE	8) Operating Licence Number: NOTAVAILABLE
9) Vehicle Type: OTHER	10) 1 X 6 (SEATED) + 0 (STANDING)
11) Region: AMAJUBA	
12.1	<p>KZPRERC2937170 - SCHOLARS AND THEIR PERSONAL EFFECTS: HOUSE NO.C1250 OSIZWENI TOWNSHIP TO ZITHUTHUKISE S P SCHOOL STARTING POINT HOUSE NO.C1250 OSIZWENI TOWNSHIP, DRIVE STRAIGHT TURN LEFT DRIVE STRAIGHT TO HOUSE NO.CF1285 OSIZWENI TOWNSHIP PICK UP ONE (1) CHILDREN, DRIVE STRAIGHT TURN RIGHT TO HOUSE NO.C1242 OSIZWENI TOWNSHIP PICK UP ONE (1) CHILD, DRIVE STRAIGHT TO HOUSE NO.A992 OSIZWENI TOWNSHIP PICK UP FOUR (4) CHILDREN, DRIVE STRAIGHT, TURN LEFT DRIVE STRAIGHT TURN LEFT DRIVE STRAIGHT TO MASHAMBISANE HIGH SCHOOL GATE AND DROP OFF TWO (2) LEARNERS, DRIVE STRAIGHT TURN LEFT DRIVE STRAIGHT TURN RIGHT DRIVE STRAIGHT TO ZITHUTHUKISE S P SCHOOL GATE DROP FOUR (4) LEARNERS. THEN DRIVE BACK HOME. IN THE AFTERNOON I USE THE SAME ROUTE TO COLLECT ALL LEARNERS AND DROP THEM AT THEIR HOMES.</p>



transport

Department:
Transport
Province of KwaZulu-Natal

GAZETTE

LGKZNG27-2023-OCT

REGION: ALL

1) Application Number: APP0162545	2) Gazette Number: LGKZNG27-2023-OCT
3) Applicant: NJ MTHABELA ID NO. 7904060489081 Association: NOT AVAILABLE	4) Applicant Address: 32 SIBISI STAND JAKALASPAN OSIZWENI 2951
5) Existing Licence Holder: NOT APPLICABLE ID NO. NOT APPLICABLE	6) Existing Licence Holder Address: NOT APPLICABLE
7) Type of application: NEW OPERATING LICENCE	8) Operating Licence Number: NOTAVAILABLE
9) Vehicle Type: MINIBUS	10) 1 X 15 (SEATED) + 0 (STANDING)
11) Region: AMAJUBA	
12.1	<p>KZPRERC2937758 - SCHOLARS AND THEIR PERSONAL EFFECTS:</p> <p>HOUSE NO.32 SIBISI STAND JAKALASPAN (OSIZWENI TOWNSHIP) TO QHUBIMFUNDO PRIMARY SCHOOL STARTING POINT HOUSE NO.32 SIBISI STAND JAKALASPAN (OSIZWENI TOWNSHIP), TURN LEFT DRIVE STRAIGHT TURN RIGHT DRIVE STRAIGHT TO HOUSE NO.1750 JOHNSTONE FARM PICK UP ONE (1) CHILD, DRIVE STRAIGHT TURN RIGHT DRIVE STRAIGHT TURN LEFT TO HOUSE NO.370 DICKS HALT PICK UP ONE (1) CHILD, DRIVE STRAIGHT TURN RIGHT DRIVE STRAIGHT TURN LEFT TO HOUSE NO.482 DICKS HALT PICK UP ONE (1) CHILD, DRIVE STRAIGHT REACH STOP SIGN TURN LEFT IN A SHORT DISTANCE TURN LEFT TO HOUSE NO.8110 DICKS HALT PICK UP ONE (1) CHILD, DO A U-TURN DRIVE BACK TURN RIGHT DRIVE STRAIGHT REACH STOP SIGN DRIVE STRAIGHT TURN LEFT TO HOUSE NO.93H4 MNDZO FARM PICK UP ONE (1) CHILD, DRIVE STRAIGHT TURN LEFT DRIVE STRAIGHT TO HOUSE NO.86H10 MNDZO FARM PICK UP ONE (1) CHILDREN, DRIVE STRAIGHT TURN RIGHT DRIVE STRAIGHT TURN LEFT TO HOUSE NO.100H14 MNDZO FARM PICK UP ONE (1) CHILD, DRIVE STRAIGHT TURN LEFT DRIVE STRAIGHT TO HOUSE NO.124 MANZANA FARM PICK UP ONE (1) CHILD, DRIVE STRAIGHT TURN LEFT DRIVE STRAIGHT, TURN RIGHT TO 330 MANZANA FARM PICK UP ONE (1) CHILD, DRIVE STRAIGHT TURN LEFT DRIVE STRAIGHT TO HOUSE NO.362 OSIZWENI TOWNSHIP PICK UP THREE (3) CHILDREN, MAKE A U TURN DRIVE STRAIGHT TURN RIGHT DRIVE STRAIGHT TO HOUSE NO.8209 OSIZWENI TOWNSHIP PICK UP THREE (3) CHILDREN, DRIVE STRAIGHT TURN LEFT DRIVE STRAIGHT TURN LEFT REACH STOP SIGN, DRIVE STRAIGHT TURN LEFT TO ZAMA HIGH SCHOOL GATE DROP NINE (9) CHILDREN, MAKE A U-TURN DRIVE STRAIGHT TURN LEFT DRIVE STRAIGHT TURN RIGHT DRIVE STRAIGHT, REACH STOP SIGN TURN RIGHT DRIVE STRAIGHT REACH STOP SIGN, TURN RIGHT DRIVE STRAIGHT TURN LEFT DRIVE STRAIGHT TURN LEFT TO QHUBIMFUNDO PRIMARY SCHOOL GATE DROP SIX (6) CHILDREN. THEN DRIVE BACK HOME.</p> <p>IN THE AFTERNOON I USE THE SAME ROUTE TO COLLECT ALL LEARNERS AND DROP THEM AT THEIR HOMES.</p>



transport

Department:
Transport
Province of KwaZulu-Natal

GAZETTE

LGKZNG27-2023-OCT

REGION: ALL

1) Application Number: APP0162541	2) Gazette Number: LGKZNG27-2023-OCT
3) Applicant: SE SHABALALA ID NO. 8607235765082 Association: NOT AVAILABLE	4) Applicant Address: 12 SHABALALA STAND DICKS OSIZWENI 2951
5) Existing Licence Holder: NOT APPLICABLE ID NO. NOT APPLICABLE	6) Existing Licence Holder Address: NOT APPLICABLE
7) Type of application: NEW OPERATING LICENCE	8) Operating Licence Number: NOTAVAILABLE
9) Vehicle Type: MINIBUS	10) 1 X 15 (SEATED) + 0 (STANDING)
11) Region: AMAJUBA	
12.1	<p>KZPRERC2937317 - SCHOLARS AND THEIR PERSONAL EFFECTS:</p> <p>HOUSE NO.12 SHABALALA STAND DICKS AREA (KWA MLIMI) TO UMZILIKAZI S.S SCHOOL STARTING POINT HOUSE NO.12 SHABALALA STAND DICKS AREA (KWA MLIMI), DRIVE STRAIGHT TO PHALAMANDE STOP SIGN, TURN RIGHT TO HOUSE NO.D213 OSIZWENI TOWNSHIP PICK UP TWO (2) CHILDREN GO DOWN THE ROAD TO HOUSE NO.D218 PICK UP THREE (3) CHILDREN, U-TURN THEN TURN RIGHT DRIVE STRAIGHT GO UP THE ROAD AND TURN RIGHT TO PHALAMANDE STOP SIGN, GO STRAIGHT AND TURN RIGHT TO HOUSE NO.18 NYANDENI STAND DICKS AREA PICK UP TWO (2) CHILDREN, MAKE A U-TURN, TURN RIGHT TO HOUSE NO.14 ZULU STAND DICKS AREA PICK UP ONE (1) CHILD, MAKE A U-TURN GO STRAIGHT TURN RIGHT TO PHALAMANDE STOP SIGN, GO UP THE ROAD AND TURN LEFT TO HOUSE NO.12 NDLOVU STAND DICKS AREA PICK UP ONE (1) CHILD MAKE A U-TURN, TURN LEFT THEN GO UP THE ROAD AND TURN RIGHT TO HOUSE NO.42 MFUSI STAND DICKS AREA PICK UP ONE (1) CHILD DRIVE STRAIGHT GO UP THE ROAD UNTIL T-JUNCTION THEN TURN RIGHT, GO STRAIGHT AND TURN LEFT, GO STRAIGHT AND TURN RIGHT BEFORE BRIDGE TO HOUSE NO.18 MVELASE STAND DICKS AREA PICK UP ONE(1) CHILD, MAKE U-TURN THEN TURN THEN LEFT TO HOUSE NO.19 NKOSI STAND DICKS AREA PICK UP ONE (1) CHILD TURN LEFT AGAIN TO HOUSE NO.4 MDLALOSE STAND DICKS AND PICK UP ONE (1) CHILD MAKE A U-TURN THEN TURN LEFT, GO STRAIGHT UP THE ROAD TURN LEFT, TURN RIGHT TO HOUSE NO.11 KHUMALO STAND DICKS AREA PICK UP ONE (1) CHILD, PROCEED STRAIGHT TURN RIGHT, GO UP THE ROAD TURN RIGHT, TURN LEFT THEN TURN RIGHT AGAIN TO HOUSE NO.20 GUMEDE STAND DICKS AREA PICK UP ONE (1) CHILD. MAKE A U-TURN THEN TURN LEFT, PROCEED AND TURN LEFT AGAIN AT T-JUNCTION THEN TURN RIGHT, TURN LEFT, PASS THE BRIDGE GO UP AND PASS GREEN GATES TURN RIGHT AT T-JUNCTION THEN TURN LEFT, GO STRAIGHT TO UMZILIKAZI S.S SCHOOL, DROP OFF ALL THE LEARNERS THEN DRIVE BACK HOME.</p> <p>IN THE AFTERNOON I USE THE SAME ROUTE TO COLLECT ALL LEARNERS AND DROP THEM OFF AT THEIR HOMES.</p>



transport

Department:
Transport
Province of KwaZulu-Natal

GAZETTE

LGKZNG27-2023-OCT

REGION: ALL

1) Application Number: APP0162692	2) Gazette Number: LGKZNG27-2023-OCT
3) Applicant: PF SANGCOZI ID NO. 7301050948087 Association: NOT AVAILABLE	4) Applicant Address: 762 RUDOLF ROAD NAZARETH ISLAND PINETOWN 3610
5) Existing Licence Holder: NOT APPLICABLE ID NO. NOT APPLICABLE	6) Existing Licence Holder Address: NOT APPLICABLE
7) Type of application: NEW OPERATING LICENCE	8) Operating Licence Number: NOTAVAILABLE
9) Vehicle Type: OTHER	10) 1 X 6 (SEATED) + 0 (STANDING)
11) Region: ETHEKWENI AND ILEMBE	
12.1	<p>KZPRERC2937709 - SCHOLARS AND THEIR PERSONAL EFFECTS: 248 RUDLOFF ROAD TO NEW GERMANY PRIMARY SCHOOL THE VEHICLE STARTS AT HOME AT 248 RUDLOFF ROAD, HOUSE NO.752 NAZARETH ISLAND THEN DRIVE TO MKHIZE ROAD AND TURN RIGHT TO NAZARETH DRIVE PROCEED AND TURN LEFT TO DLAMINI ROAD TO PICK UP 3 LEARNERS AT HOUSE NO.52 AND TURN BACK TO NAZARETH DRIVE TO PICK UP 1 LEARNER AT HOUSE NO.451 PROCEED STRAIGHT AND TURN LEFT TO MKHIZE ROAD PROCEED STRAIGHT TO WILSON DRIVE AND TURN LEFT TO GELHOUT ROAD TO PICK UP 1 LEARNER AT HOUSE NO.06 AND U-TURN LEFT TO WILSON DRIVE PROCEED STRAIGHT AND TURN RIGHT TO HONEY SUCKLE PLACE TO PICK UP 1 LEARNER AT HOUSE NO.3 AND U-TURN BACK TO WILSON DRIVE PROCEED STRAIGHT AND TURN LEFT TO HEMISPHERE PLACE TO PICK UP 1 LEARNER AT HOUSE NO.HO19 AND U-TURN LEFT TO WILSON DRIVE PROCEED STRAIGHT AND TURN LEFT TO LESTER ROAD THEN PROCEED AND TURN RIGHT TO CAVERSHAM ROAD THEN PROCEED STRAIGHT TURN RIGHT TO RAILWAY STRAIGHT AND TURN LEFT TO ST JOHN AVENUE THEN PROCEED STRAIGHT AND TURN LEFT TO BROADWAY ROAD THEN PROCEED STRAIGHT TO CAMPBEL ROAD PROCEED STRAIGHT TILL REACH NEW GERMANY PRIMARY SCHOOL TO DROP OFF ALL LEARNERS.</p>



transport

Department:
Transport
Province of KwaZulu-Natal

GAZETTE

LGKZNG27-2023-OCT

REGION: ALL

1) Application Number: APP0162699	2) Gazette Number: LGKZNG27-2023-OCT
3) Applicant: LS MALIMELA ID NO. 8008235265084 Association: NOT AVAILABLE	4) Applicant Address: HOUSE 475 NJOMANE STREET NAZARETH PINETOWN 3610
5) Existing Licence Holder: NOT APPLICABLE ID NO. NOT APPLICABLE	6) Existing Licence Holder Address: NOT APPLICABLE
7) Type of application: NEW OPERATING LICENCE	8) Operating Licence Number: NOTAVAILABLE
9) Vehicle Type: OTHER	10) 1 X 0 (SEATED)
11) Region: ETHEKWENI AND ILEMBE	
12.1	<p>KZPRERC2937660 - SCHOLARS AND THEIR PERSONAL EFFECTS:</p> <p>475 NAZARETH:38 NJOMANE STREET TO PINETOWN JUNIOR PRIMARY SCHOOL FROM 475 NAZARETH:38 NJOMANE STREET I TURN LEFT INTO INTERSECTION AND THEN TURN RIGHT INTO NAZARETH DRIVE, I THEN TURN LEFT INTO MKHIZE ROAD, PROCEED STRAIGHT THEN TURN LEFT INTO PHILI STREET, I PROCEED STRAIGHT UP THEN TURN RIGHT INTO GUMTREE STREET ON THE FIRST HOUSE I PICK UP THE FIRST SCHOLAR THEN TURN BACK INTO GUMTREE STREET I THEN TURN LEFT INTO PHILI STREET AND TURN LEFT INTO MKHIZE ROAD PROCEED THEN TURN RIGHT INTO HLONGWA STREET TURN LEFT INTO ZIQUBU STREET PROCEED TO THE FIFTH HOUSE AND I PICK UP THE SECOND SCHOLAR, I PROCEED STRAIGHT AND AFTER THE THIRTEEN HOUSE PICK UP THE THIRD SCHOLAR, I PROCEED STRAIGHT THEN TURN LEFT INTO MKHIZE ROAD, PROCEED STRAIGHT ABOUT 3KM PICK UP THE FOURTH SCHOLAR, TURN RIGHT TO RUDOLF ROAD PROCEED STRAIGHT ON THE SEVENTH HOUSE AND PICK UP THE FIFTH SCHOLAR, I PROCEED AGAIN TO THE ELEVENTH HOUSE PICK UP THE SIXTH SCHOLAR THERE AFTER I PROCEED STRAIGHT INTO CROSS ROADS, TURN RIGHT INTO NDLOVU STREET GO STRAIGHT AND TURN LEFT INTO CABANGA WALK ROAD ON THE FIFTH HOUSE PICK UP THE SEVENTH SCHOLAR, THEN TURN BACK INTO NDLOVU STREET PROCEED DOWN. AT THE END OF THE ROAD PICK UP THE EIGHTH SCHOLAR THEN TURN AROUND AND GO BACK ONTO NDLOVU STREET ONCE YOU REACH THE CROSS ROADS PROCEED STRAIGHT INTO INCOME STREET PROCEED AND TURN LEFT INTO MBOVU STREET AND PICK UP THE NINTH SCHOLAR PROCEED STRAIGHT DOWN AND TURN LEFT INTO QHAMUKA ROAD PICK UP THE TENTH SCHOLAR THEN TURN AROUND AND DRIVE BACK TURN INTO MBOVU STREET PROCEED UP TO INCOME STREET THEN TURN LEFT PROCEED DOWN TO THE FOURTH HOUSE AND PICK UP TWO SCHOLARS THEN GO STRAIGHT DOWN ONTO THE SEVENTH HOUSE PICK UP 3 SCHOLARS AND THEN PROCEED STRAIGHT INTO T-JUNCTION THEN TURN LEFT AND PROCEED STRAIGHT BY RUDOLF ROAD TURN RIGHT INTO SAUTIER STREET AND PROCEED STRAIGHT TO THE CROSS ROADS, FROM THERE PROCEED STRAIGHT TO JM KOTZE ROAD INTO THE T-JUNCTION FROM THE T-JUNCTION TURN LEFT TO MARIANRIDGE ROAD THE TURN RIGHT INTO CAVERSHERN ROAD PROCEED STRAIGHT TO THE CROSS ROAD THEN TURN LEFT INTO FIFTH AVENUE ROAD PROCEED INTO ASHLEY PRIMARY SCHOOL AND DROP OFF 3 SCHOLARS, FROM ASHLEY PRIMARY TURN BACK TO THE CROSS ROADS THEN TURN LEFT INTO CAVERSHERN ROAD AND PROCEED STRAIGHT TO THE FOURTH ROBOT, TURN RIGHT INTO WINDSON ROAD ONTO ANOTHER SET OF ROBOTS CROSS AND TURN LEFT INTO PAYNE STREET INTO PINETOWN SENIOR PRIMARY SCHOOL, DROP OFF 7 SCHOLARS THEN PROCEED TO ST JOHNS AVENUE THEN TURN LEFT INTO BEVISS ROAD TO PINETOWN JUNIOR PRIMARY SCHOOL AND DROP OFF 5 SCHOLARS. THEN GO BACK THE SAME ROUTE.</p>



transport

Department:
Transport
Province of KwaZulu-Natal

GAZETTE

LGKZNG27-2023-OCT

REGION: ALL

1) Application Number: APP0162703	2) Gazette Number: LGKZNG27-2023-OCT
3) Applicant: LS MALIMELA ID NO. 8008235265084 Association: NOT AVAILABLE	4) Applicant Address: HOUSE 475 NJOMANE STREET NAZARETH PINETOWN 3610
5) Existing Licence Holder: NOT APPLICABLE ID NO. NOT APPLICABLE	6) Existing Licence Holder Address: NOT APPLICABLE
7) Type of application: NEW OPERATING LICENCE	8) Operating Licence Number: NOTAVAILABLE
9) Vehicle Type: OTHER	10) 1 X 0 (SEATED)
11) Region: ETHEKWENI AND ILEMBE	
12.1	<p>KZPRERC2937611 - SCHOLARS AND THEIR PERSONAL EFFECTS:</p> <p>475 NJOMANE STREET TO JOHN WESLEY PRIMARY SCHOOL FROM 475 NJOMANE STREET I TAKE LEFT AND PROCEED THEN TURN RIGHT INTO NAZARETH DRIVE THERE AFTER I TAKE LEFT INTO MKHIZE ROAD I PROCEED AND TAKE LEFT TO HIBISCUS ROAD PICK UP 3 SCHOLARS AT HOUSE NO.38 THEN PROCEED STRAIGHT INTO GEELHOUT STREET, I TURN LEFT INTO JAMES HERBERT STREET THEN ONTO THE CROSS ROADS TURN LEFT INTO SAUTER ROAD PROCEED TAKE LEFT INTO FREY STREET AND TURN RIGHT INTO FLETCHER STREET PICK UP 2 SCHOLARS AT HOUSE NO.16, I PROCEED AND TURN RIGHT INTO PFANNER, FROM THERE I PICK UP 3 SCHOLARS AT HOUSE NO.11 AND PROCEED, I TURN RIGHT INTO SAUTER ROAD PROCEED STRAIGHT ACROSS TO THE CROSS ROADS INTO JM KOTZE ROAD, I THEN TURN TO THE T-JUNCTION TURN RIGHT INTO MARIANRIDGE ROAD THEN TURN LEFT INTO BLUEBERRY STREET AND PICK UP 2 SCHOLARS AT HOUSE NO.9, I TURN RIGHT AND PICK UP 3 SCHOLARS AT HOUSE NO.20 FLAT CROWN ROAD, PROCEED STRAIGHT THEN TAKE RIGHT INTO WILSONS DRIVE AND PROCEED I THEN TURN LEFT INTO PLAYMOUTH ROAD AT HOUSE NO.12 PICK UP 2 MORE SCHOLARS, FROM THERE I TURN BACK PROCEED WITH PLAYMOUTH ROAD THEN TURN RIGHT INTO WILSONS DRIVE AND AGAIN PROCEED STRAIGHT INTO T-JUNCTION, TURN INTO MARITZ ROAD DOWN INTO ANOTHER T-JUNCTION, THEN TURN RIGHT ONTO CAVERSHAM ROAD, PROCEED STRAIGHT INTO CROMPTON STREET AND PROCEED STRAIGHT THEN TURN RIGHT INTO JOSIAH GUMEDE STREET PROCEED STRAIGHT TO PINETOWN GIRLS HIGH SCHOOL AND DROP OFF ALL SCHOLARS THEN TURN BACK. FROM THERE TAKE LEFT INTO BEVISS ROAD PROCEED DOWN INTO BAMBOO LANE, FROM THERE TURN RIGHT TO JOHN WESLEY PRIMARY SCHOOL AND DROP OFF 4 SCHOLARS. THEN GO BACK THE REVERSE WAY.</p>



transport

Department:
Transport
Province of KwaZulu-Natal

GAZETTE

LGKZNG27-2023-OCT

REGION: ALL

1) Application Number: APP0162913	2) Gazette Number: LGKZNG27-2023-OCT
3) Applicant: J MAPHANGA ID NO. 7609185305084 Association: MTUBATUBA TAXI OWNERS L&L DISTANCE ASS.	4) Applicant Address: PO BOX 80043 MTUBATUBA 3935
5) Existing Licence Holder: NOT APPLICABLE ID NO. NOT APPLICABLE	6) Existing Licence Holder Address: NOT APPLICABLE
7) Type of application: NEW OPERATING LICENCE	8) Operating Licence Number: LGKZN0603000552
9) Vehicle Type: MIDIBUS	10) 1 X 22 (SEATED) + 0 (STANDING)
11) Region: UMKHANYAKUDE	
12.1	22074422077Z10146175 - 29. MTUBATUBA TAXI RANK TO MKHUZE TAXI RANK. FROM APPROVED TAXI RANK IN MTUBATUBA TO APPROVED TAXI RANK IN MKHUZE TURN INTO JOHN ROSS HIGHWAY JOIN P237 ROAD AND JOIN P235-1 STRAIGHT TO N2 ROAD THEN TURN RIGHT ON THE ROAD P234. PROCEED STRAIGHT TO MKHUZE TAXI RANK AND RETURN
12.2	22074422074400146170 - MONZI TO MTUBATUBA FROM APPROVED TAXI RANK MONZI ON ROAD P397 TO APPROVED TAXI RANK IN MTUBATUBA VIA EGALOFINI, ESILENGENI, EMBANGWENI, E ONE AND JOIN ROAD P237 AND TURN LEFT VIA PINE CAM SAFCOL, 121 BATTALION, NORDAZE DIRECT AND RETURN.
12.3	22074422074400146171 - MTUBATUBA TO KWANGWANASE FROM MTUBATUBA TAXI RANK STRAIGHT TO JOHN ROSS HIGHWAY JOIN P237 ROAD AND JOIN P235 - 1 STRAIGHT TO N2 ROAD PROCEED STRAIGHT IN N2 ROAD THEN TURN RIGHT ON ROAD P522-1 VIA JOZINI PROCEED STRAIGHT ON N2 ROAD THEN TURN RIGHT ON ROAD P522-1 VIA BHAMBANANA, SIKHEMELELE, PHELANDABA DIRECT TO MANGUZI TAXI RANK AND RETURN.
12.4	22074422074400146173 - MTUBATUBA TO MBAZWANA. FROM MTUBATUBA TAXI RANK STRAIGHT TO JOHN ROSS HIGHWAY JOIN P237 ROAD AND JOIN P235-1 STRAIGHT TO N2 ROAD AND TURN RIGHT PROCEED STRAIGHT AND JOIN P453 VIA HLUHLUWE PROCEED TO JOIN ROAD P2-8 AND TURN LEFT THEN TURN RIGHT TO JOIN ROAD P466-1 PROCEED STRAIGHT VIA LOWER MKHUZE AND PROCEED STRAIGHT TO P466-2 ROAD PROCEED STRAIGHT TO MBAZWANE TAXI RANK AND RETURN.
12.5	22074122074400147457 - ST LUCIA TO MTUBATUBA TAXI RANK FROM APPROVED TAXI RANK IN ST LUCIA TO APPROVED TAXI RANK IN MTUBATUBA GO STRAIGHT ON ROAD P237 STRAIGHT TO MTUBA TAXI RANK AND RETURN (NO INTERMEDIATE PASSENGERS TO BE CONVEYED).
12.6	2207442207XJ10053397 - MTUBATUBA TO EMPANGENI. 3. FROM APPROVED TAXI RANK IN MTUBATUBA, TURN LEFT ON INYATHI ROAD, TURN LEFT ON RIVERVIEW ROAD, TURN RIGHT ON P237 ROAD, JOIN N2, TURN LEFT AND PROCEED STRAIGHT, TURN RIGHT TO JOIN ROAD R102, PROCEED STRAIGHT TO EMPANGENI, TAKE TURNER ROAD, STRAIGHT TO B-RANK RETURN BACK ON TURNER ROAD, TURN LEFT ON R34, TURN RIGHT TO A-RANK AND RETURN.
12.7	2207442209QU10053396 - MTUBATUBA TO MANDENI FROM APPROVED TAXI RANK IN MTUBATUBA, TURN LEFT ON INYATHI ROAD, TURN LEFT ON RIVERVIEW ROAD, TURN RIGHT ON P237 ROAD, JOIN N2, BEFORE EMPANGENI, TURN RIGHT, JOIN ROAD R102, PASS EMPANGENI, PASS GINGINDLOVU, TURN RIGHT ON ROAD P459, STRAIGHT TO MANDENI TAXI RANK AND RETURN. RESTRICTION: ONLY DROPPING OF PASSENGERS IS ALLOWED.
12.8	220744220018410053408 - MTUBATUBA TO DURBAN. 1. FROM APPROVED TAXI RANK IN MTUBATUBA, TURN LEFT ON INYATHI ROAD, LEFT ON RIVERVIEW ROAD, TURN RIGHT ON P237 ROAD, JOIN N2 ROAD, TURN LEFT, STRAIGHT EMPANGENI, TURN RIGHT TO ROAD R102, PASS EMPANGENI, STANGER, TONGAAT, VERULAM (DROPPING OFF PASSENGERS CAN ONLY BE DONE) THAN JOIN M41 ROAD, PASS GATEWAY AND JOIN M4, PROCEED STRAIGHT TO DURBAN, TURN RIGHT ON ARGYLE STREET, TURN LEFT ON UMNGENI ROAD, PROCEED TO LEOPARD ROAD, TURN RIGHT TO ALICE STREET STRAIGHT TO UMNGENI, TURN LEFT, PROCEED TO UMNGENI ROAD, STRAIGHT TO DURBAN STATION AND RETURN NO IMMEDIATE PASSENGERS BETWEEN THE TWO POINTS. RESTRICTIONS: NO PICKING UP ALONG THE ROUTE. ALTERNATIVE ROUTE. FROM APPROVED TAXI RANK IN MTUBATUBA, TURN LEFT IN INYATHI ROAD, TURN LEFT ON RIVERVIEW ROAD, TURN RIGHT ON P237 ROAD, JOIN N2, PROCEED STRAIGHT ON FREEWAY, PASS MTHUNZINI TOLLGATE, MVOTI PLAZA, TURN LEFT ON M4 ROAD, PASS BALLITO, MHLANGA, LALUCIA, STRAIGHT TO DURBAN, JOIN ARGYLE STREET, TURN LEFT UMNGENI ROAD, PROCEED LEOPARD ROAD, TURN RIGHT PROCEED TO WARWICK AVENUE, TURN RIGHT ALICE STREET, STRAIGHT TO UMNGENI ROAD, TURN LEFT, PROCEED ON UMNGENI ROAD, STRAIGHT TO DURBAN STATION AND RETURN. ALTERNATIVE ROUTE. FROM APPROVED TAXI RANK IN MTUBATUBA, TURN LEFT ON INYATHI ROAD, TURN LEFT ON RIVERVIEW, TURN RIGHT ON P237 ROAD, JOIN N2, TURN LEFT, PROCEED STRAIGHT PASS MTHUNZINI TOLLGATE, UMVOTI PLAZA, TONGATHI TOLLGATE PROCEED STRAIGHT, TURN LEFT ON ROAD R102, PROCEED STRAIGHT AND JOIN UMNGENI ROAD, TURN LEFT PROCEED AND UMNGENI ROAD, STRAIGHT TO DURBAN STATION AND RETURN. ONLY DROPPING OF PASSENGERS IS ALLOWED.
12.9	2207442207W310053398 - MTUBATUBA TO RICHARDS BAY FROM APPROVED TAXI RANK IN MTUBATUBA, TURN LEFT INYATHI ROAD, LEFT ON RIVERVIEW ROAD, TURN RIGHT ON P237 ROAD, JOIN N2, TURN LEFT, PROCEED STRAIGHT, TURN RIGHT ON D249, STRAIGHT TO ENSELENI, DROP AND PROCEED ON ROAD P517, CROSS N2, JOIN P231, STRAIGHT TO RICHARDS BAY AND RETURN.
12.10	22074422076110053400 - MTUBATUBA TO NONGOMA. FROM APPROVED TAXI RANK IN MTUBATUBA TO APPROVED TAXI RANK IN NONGOMA, FROM MTUBATUBA TAXI RANK, JOIN INYATHI ROAD, TURN RIGHT ON RIVERVIEW ROAD, STRAIGHT TO JOIN ROAD P235/1, PASS HLABISA, NO PICKING UP AND DROPPING OFF OF PASSENGERS, PROCEED STRAIGHT TO ROAD P235/1, PROCEED STRAIGHT TO NONGOMA TAXI RANK AND RETURN.



transport

Department:
Transport
Province of KwaZulu-Natal

GAZETTE

LGKZNG27-2023-OCT

REGION: ALL

12.11	22074422074400053418 - NTONDWENI TAXI RANK TO MTUBATUBA TAXI RANK. FROM APPROVED TAXI RANK NTONDWENI TO APPROVED TAXI RANK IN MTUBATUBA PASS ZAMANI STORE ON ROAD D495, DUMA SCHOOL, MEYIWA, BUTHELEZI, HLAZANE, SIKOTHINI STORE, NDIMANDE HIGH SCHOOL, WOZA STORE, EMBONGOLWENI AND KOIN RAOD D1913 TURN RIGHT PASS KHULEKANI STORE, NDIMANDE BRIDGE, SEBENZANATHI TEA ROOM, MANZAMNANDI SCHOOL, KHULEKANI STORE, NDIMANDE BRIDGE, SEBENZANATHI TEA ROOM, MANZAMNANDI SCHOOL, MBONGWENI SCHOOL, BHEKUMUSA CHURCH, QEDUMONA STORE, EZAGILENI, EMGANWINI, EMKHUHLWINI, CROSS IHLAZANE RIVER STRAIGHT TO JOIN N2 ROAD AND TURN RIGHT AT KWASQUMBE INTERSECTION THEN LEFT AT NKODIBE INTERSECTION TO JOIN ROAD P235/1 DIRECT TO MTUBATUBA TAXI RANK.
12.12	22074422074400053407 - KWAMSANE TAXI RANK TO MTUBATUBA TAXI RANK FROM APPROVED TAXI RANK IN MTUBATUBA TO APPROVED TAXI RANK IN KWAMSANE TOWNSHIP FROM MTUBATUBA TAXI RANK, TURN LEFT ON INYATHI ROAD, TURN LEFT ON RIVERVIEW ROAD, THEN TURN RIGHT ON ROAD P237, TURN LEFT ON N2 ROAD PASS FOUR OF US, MKHONZA, EGUGULETHU SUPERMARKET KWAMKHONZA, TURN TO THE TAXI RANK AND RETURN NO RESTRICTION ON PICK UP AND DROP PASSENGERS.
12.13	22074422074400053405 - RIVERVIEW TAXI RANK TO MTUBATUBA TAXI RANK. FROM APPROVED TAXI RANK IN RIVERVIEW TO APPROVED TAXI RANK IN MTUBATUBA, PROCEED ON RIVERVIEW ROAD, PASS MTUBATUBA PRIMARY SCHOOL, DIRECT TO MTUBATUBA TAXI RANK AND RETURN.
12.14	2207442207TM10053401 - 7. MTUBATUBA TO HLUHLUWE. FROM APPROVED TAXI RANK IN MTUBATUBA TO APPROVED TAXI RANK IN HLUHLUWE, FROM MTUBATUBA TAXI RANK, STRAIGHT TO JOHN ROSS HIGHWAY, JOIN ROAD P327, TURN LEFT JOINING RIVERVIEW ROAD, TURN RIGHT AND PROCEED STRAIGHT JOINING N2 ROAD, PROCEED STRAIGHT JOINING P453, STRAIGHT TO HLUHLUWE TAXI RANK AND RETURN.
12.15	22074422074400053399 - MTUBATUBA TO HLABISA FROM APPROVED TAXI RANK IN MTUBATUBA TO APPROVED TAXI RANK IN HLABISA, FROM MTUBA TAXI RANK GO STRAIGHT, JOIN JOHN ROSS HIGHWAY, TURN LEFT JOIN ROAD P237, TURN RIGHT, JOIN ROAD P235-1, PROCEED STRAIGHT TO HLABISA AND RETURN.



transport

Department:
Transport
Province of KwaZulu-Natal

GAZETTE

LGKZNG27-2023-OCT

REGION: ALL

1) Application Number: APP0162718	2) Gazette Number: LGKZNG27-2023-OCT
3) Applicant: EV NCAMA ID NO. 5803035410085 Association: NOT AVAILABLE	4) Applicant Address: PO BOX 20033 GAMALAKHE 4249
5) Existing Licence Holder: NOT APPLICABLE ID NO. NOT APPLICABLE	6) Existing Licence Holder Address: NOT APPLICABLE
7) Type of application: NEW OPERATING LICENCE	8) Operating Licence Number: NOTAVAILABLE
9) Vehicle Type: MINIBUS	10) 1 X 8 (SEATED) + 0 (STANDING)
11) Region: UGU-OGWINI	
12.1	<p>KZPRERC2937513 - SCHOLARS AND THEIR PERSONAL EFFECTS:</p> <p>NCAMA RESIDENCE TO PORT SHEPSTONE PRIMARY SCHOOL DEPART FORM NCAMA RESIDENCE, THE FIRST PICK UP IS ENZOKUHLE NCAMA FROM APPLICANTS RESIDENCE 529 CHRIS HANI ROAD THEN TURN RIGHT UP THEN ON THE T-JUNCTION TURN LEFT TO PICK UP APHELELE MAVUNDLA AT HIS RESIDANCE 1222 MSIZI DUBE ROAD THAN LEFT AND RIGHT TO PICK OKUHLE CHIYA AT HIS RESIDENCE 1659 GEORGE MADLALA ROAD THEN TURN RIGHT TO PICK UP PHUMELELE SIHLOPHE AT HER RESIDENCE THANI NGUBO ROAD, THEN STRAIGHT AND JOIN DUMISANI ROAD TO PICK UP THUBELIHLE MKHIZE AT HER RESIDENCE THEN TURN RIGHT AND TURN LEFT TO PICK UP HLELOLUHLE MZINDLE AT HER RESIDENCE 2025 DR. MGOJO ROAD THEN TURN RIGHT ON THE T-JUNCTION TURN LEFT TO PICK UP SITHELO SIHLOPHE AT HIS 664 TATANI ROAD THEN U-TURN TO JOIN RAY NKONYENI ROAD TO PICK UP ENHLE GUMEDE AT HER RESIDENCE ON THE SAME ROAD AND GO STRAIGHT AND TURN LEFT TO JOIN P200 TO PORT SHEPSTONE. AT MARBURG CROSS ROBOTS GO STRAIGHT WITH SUGAR MILL ROAD THEN LEFT TO DROP OFF ENZOKUHLE NCAMA, APHELELE MAVUNDLA AND PHUMELELE HLOPHE AT R.A ANGER PRIMARY SCHOOL THEN U-TURN THE LEFT OF SUGERMILL ROAD THEN RIGHT TO DROP OFF SITHELO SIHLOPHE ENHLE GUMEDE AND HLELOLUHLE MZINDLE AT JAI HIND PRIMARY SCHOOL TURN RIGHT TO DROP OFF OKUHLE CHIYA AND THUBELIHLE MKHIZE AT PORT SHEPSTONE PRIMARY SCHOOL DROP OFF AT 08:00AM.</p> <p>IN THE AFTERNOON I START PICKING UP AT 12H00 THE FIRST THUBELIHLE MKHIZE AT PORT SHEPSTONE PRIMARY, THEN GO TO JAI HINDI AND PICK UP SITHELO SIHLOPHE, ENHLE NFAWOSE AND HLELOLUHLE MZINDLE THEN PICK UP ENZOKUHLE NCAMA, APHELELE MAVUNDLA AND PHUMELELE HLOPHE AT R.A ANGER PRIMARY SCHOOL THEN FROM THEN I GO BACK TO GAMALAKHE USING THE SAME ROUTE THAT I USED IN THE MORNING AND OROP OFF CHILDREN AT THEIR HOMES AS PER PICKING UP SCHEDULE IN THE MORNING. THE VEHICLE FINISHES DROPPING OFF AT 15:30PM.</p>



transport

Department:
Transport
Province of KwaZulu-Natal

GAZETTE

LGKZNG27-2023-OCT

REGION: ALL

1) Application Number: APP0162942	2) Gazette Number: LGKZNG27-2023-OCT
3) Applicant: IB KHUZWAYO ID NO. 6109245345080 Association: LINDELANI TAXI ASSOCIATION	4) Applicant Address: C917 NTUZUMA TOWNSHIP KWAMASHU DURBAN 4359
5) Existing Licence Holder: NOT APPLICABLE ID NO. NOT APPLICABLE	6) Existing Licence Holder Address: NOT APPLICABLE
7) Type of application: NEW OPERATING LICENCE	8) Operating Licence Number: LGKZN1403001799
9) Vehicle Type: MINIBUS TAXI	10) 1 X 9-16 (SEATED) + 0 (STANDING)
11) Region: GREATER NORTH	
12.1	2206MK2206SA00049184 - LINDELANI TO PHOENIX TAXI RANK FORWARD INTO DUKUZA STREET, INTO VXAMU DRIVE, RIGHT INTO IHOLBHE DRIVE, RIGHT INTO ITHENDELE DRIVE, LEFT INTO NTUZUMA ACCESS ROAD, INTO INDUSTRIAL PARK ROAD, LEFT INTO PHOENIX HIGHWAY, RIGHT INTO PARTHENON STREET, LEFT AND PROCEED TO PHOENIX TAXI RANK DIRECT AND RETURN ALONG THE SAME ROUTE IN REVERSE.
12.2	2206MK21004R00049185 - LINDELANI TO DURBAN METRO N.B. ALL THE ROUTES BELOW (ROUTES 1-7) ORIGINATE FROM THE ABOVE ROUTES. A, B OR C. FORWARD ROUTE 1A INANDA ROAD (M21), INTO INANDA HIGHWAY, BACK INTO INANDA ROAD (M21) INTO SEA COW LAKE ROAD, RIGHT INTO NORTH COAST ROAD, INTO UMGENI ROAD, INTO SOLDIERS WAY, RIGHT INTO FIELD STREET AND PROCEED TO SOLDIERS WAY TAXI RANK, OR ALONG FIELD STREET, LEFT INTO LEOPOLD STREET, RIGHT INTO WARWICK AVENUE, LEFT INTO ETNA LANE PROCEEDING TO WARWICK AVENUE/CANONGATE ROAD TAXI RANK.
12.3	2206MK2206M100049191 - LINDELANI TO POINT INANDA ROAD (M21), INTO INANDA HIGHWAY, BACK INTO INANDA ROAD (M21), INTO SEA COW LAKE ROAD, RIGHT INTO NORTH COAST ROAD, INTO UMGENI ROAD (R102), LEFT INTO ARGYLE ROAD, RIGHT INTO BRICKHILL ROAD, INTO POINT, INTO POINT ROAD, RIGHT INTO BAY TERRACE, RIGHT INTO STANGER STREET, LEFT INTO ORDNANCE ROAD, LEFT INTO SOLDIERS WAY, RIGHT INTO QUEEN STREET, RIGHT INTO FIELD STREET, AND PROCEED TO SOLDIERS WAY TAXI RANK, OR LEFT INTO LEOPOLD STREET, RIGHT INTO WARWICK AVENUE, LEFT INTO ETNA LANE AND PROCEED TO WARWICK AVENUE/CANONGATE ROAD TAXI RANK.



transport

Department:
Transport
Province of KwaZulu-Natal

GAZETTE

LGKZNG27-2023-OCT

REGION: ALL

12.4	<p>2206MK21004R00049182 - LINDELANI TO DURBAN</p> <p>FORWARD ROUTE A FROM AN INFORMAL RANK (KWANDLANZI) ON NEW ROAD, ALONG NEW ROAD, LEFT INTO VXAMU AVENUE, OR, (RIGHT INTO DUKUZA STREET, LEFT INTO STREET NO.106604), RIGHT INTO STREET NO.106487, ALONG STREET NO.106487, TURN RIGHT INTO STREET NO.106585, INTO STREET NO.106583, RIGHT INTO INGCEBO DRIVE, LEFT INTO NEWLANDS EXPRESS WAY, RIGHT INTO KHANGELA STREET, ALONG KHANGELA STREET, RIGHT INTO NEWLANDS EXPRESS WAY, LEFT INTO CASTLEHILL DRIVE, LEFT INTO HILLDALE DRIVE, RIGHT INTO BRIARDALE DRIVE, RIGHT INTO INANDA ROAD (M21).</p> <p>1.2 FROM AN INFORMAL RANK (KWANDLANZI) LINDELANI ON NEW ROAD, ALONG NEW ROAD, LEFT INTO NEWLANDS EXPRESS WAY, TURN RIGHT INTO AN UNNAMED ROAD TO THE QUARRY, ALONG THIS ROAD PASSING THE ROAD TO EMOLWENI CEMETERY, CONTINUE UNTIL THE QUARRY AND RETURN ALONG THE SAME ROUTE TO NEWLANDS EXPRESS WAY, TURN RIGHT INTO NEWLANDS EXPRESS WAY, TURN RIGHT INTO DUKUZA ROAD, TURN RIGHT INTO NEWLANDS EXPRESS WAY, LEFT INTO KHANGELA STREET, ALONG KHANGELA STREET, RIGHT INTO NEWLANDS EXPRESS WAY, LEFT INTO CASTLEHILL DRIVE, LEFT INTO HILLDALE DRIVE, RIGHT INTO BRIARDALE DRIVE, RIGHT INTO INANDA ROAD (M21).</p> <p>1.3 FORWARD ROUTE FROM INFORMAL TAXI RANK ON DUKUZA STREET LINDELANI NEAR NEWLANDS EXPRESS WAY (DIRT ROAD), ALONG DUKUZA STREET, INTO VXAMU AVENUE, RIGHT INTO STREET NO 106487, ALONG STREET NO 106487, TURN RIGHT INTO STREET NO 106585, INTO STREET NO 106583, RIGHT INTO INGCEBO DRIVE, LEFT INTO NEWLANDS EXPRESS WAY, RIGHT INTO KHANGELA STREET, ALONG KHANGELA STREET, RIGHT INTO NEWLANDS EXPRESS WAY, LEFT INTO CASTLEHILL DRIVE, LEFT INTO HILLDALE DRIVE, RIGHT INTO BRIARDALE DRIVE, RIGHT INTO INANDA ROAD (21).</p> <p>NB ALL THE ROUTES BELOW ORIGINATE FROM THE ABOVE STARTING POINTS.</p> <p>ALTERNATE ROUTE: 1.4. FORWARD ROUTE INANDA ROAD (M21), INTO INANDA HIGHWAY, BACK INTO INANDA ROAD (M21), INTO SEA COW LAKE ROAD, RIGHT INTO NORTH COAST ROAD, INTO UMGENI ROAD (R102), INTO SOLDIERS WAY TAXIRANK, OR FIELD STREET, LEFT INTO LEOPOLD STREET, RIGHT INTO WARWICK AVENUE, LEFT INTO ETNA LANE PROCEEDING TO WARWICK AVENUE/CANONGATE ROAD TAXI RANK.</p> <p>1.5 FORWARD ROUTE INANDA ROAD (M21), INTO INANDA HIGHWAY, BACK INTO INANDA ROAD (M21), RIGHT INTO AN ON RAMP TO THE N2, LEFT INTO NEW UMGENI ROAD (M19), ALONG M19, RIGHT INTO ALPINE ROAD (M10), INTO BRICKFIELD ROAD, RIGHT INTO RANDES ROAD, LEFT INTO AN ON RAMP TO THE N3, EASTBOUND, ALONG THE N3, INTO COMMERCIAL RAO, LEFT INTO FIELD STREET, AND PROCEED TO SOLDIERS WAY TAXI RANK, OR ALONG FIELD STREET, LEFT INTO LEOPOLD STREET, RIGHT INTO WARWICK AVENUE, LEFT INTO ETNA AND PROCEED TO WARWICK AVENUE/CANONGATE ROAD TAXI RANK.</p> <p>1.6 FORWARD ROUTE INANDA ROAD (21), INTO INANDA HIGHWAY, BACK INTO INANDA ROAD (M21), RIGHT INTO THE ON RAMP TO THE N2, ALONG THE N2, LEFT INTO N3 OFF-RAMP, ALONG THE N3, INTO COMMERCIAL ROAD, LEFT INTO FIELD STREET AND PROCEED TO SOLDIERS WAY, OR ALONG FIELD STREET, LEFT INTO LEOPOLD STREET, RIGHT INTO WARWICK AVENUE, LEFT INTO ETNA LANE AND PROCEED TO WARWICK AVENUE/CANONGATE ROAD TAXI RANK.</p> <p>N.B. ALL THE ROUTES BELOW (ROUTES 1-7) ORIGINATE FROM THE ABOVE ROUTES. A, B OR C.</p> <p>FORWARD ROUTE 1A INANDA ROAD (M21), INTO INANDA HIGHWAY, BACK INTO INANDA ROAD (M21) INTO SEA COW LAKE ROAD, RIGHT INTO NORTH COAST ROAD, INTO UMGENI ROAD, INTO SOLDIERS WAY, RIGHT INTO FIELD STREET AND PROCEED TO SOLDIERS WAY TAXI RANK, OR ALONG FIELD STREET, LEFT INTO LEOPOLD STREET, RIGHT INTO WARWICK AVENUE, LEFT INTO ETNA LANE PROCEEDING TO WARWICK AVENUE/CANONGATE ROAD TAXI RANK. A, B OR C.</p> <p>FORWARD ROUTE 1B INANDA ROAD (M21) INTO INANDA HIGHWAY, BACK INTO INANDA ROAD (M21), RIGHT INTO AN ON-RAMP TO THE N2, LEFT INTO NEW UMGENI ROAD (M19), ALONG M19, RIGHT INTO ALPINE ROAD (M10), INTO BRICKFIELD ROAD, RIGHT INTO RANDES ROAD, LEFT INTO AN ON-RAMP TO THE N3, EASTBOUND, ALONG THE N3, INTO COMMERCIAL ROAD, LEFT INTO FIELD STREET AND PROCEED TO SOLDIERS WAY TAXI RANK, OR ALONG FIELD STREET, LEFT INTO LEOPOLD STREET, RIGHT INTO WARWICK AVENUE, LEFT INTO ETNA LANE PROCEEDING TO WARWICK AVENUE/CANONGATE ROAD TAXI RANK.</p> <p>FORWARD ROUTE 1C INANDA ROAD (M21) INTO INANDA HIGHWAY, BACK INTO INANDA ROAD (M21), RIGHT INTO AN ON-RAMP TO THE N2, ALONG THE N2, LEFT INTO THE N3 OFF-RAMP, ALONG THE N3, INTO COMMERCIAL ROAD, LEFT INTO FIELD STREET AND PROCEED TO SOLDIERS WAY, OR ALONG FIELD STREET, LEFT INTO LEOPOLD STREET, RIGHT INTO WARWICK AVENUE, LEFT INTO ETNA LANE AND PROCEED TO WARWICK AVENUE/ CANONGATE ROAD TAXI RANK</p>
12.5	<p>2206MK2206U800049193 - LINDELANI TO UMHLANGA ROCKS</p> <p>FROM LINDELANI TAXI RANK, ALONG THE ROUTES DESCRIBED IN ABOVE, INTO NEWLANDS EXPRESS WAY, LEFT INTO MPANGELE ROAD, ALONG MPANGELE ROAD, LEFT INTO MALANDELA ROAD, ALONG MALANDELA ROAD, RIGHT INTO THE ON-RAMP TO KWAMASHU HIGHWAY (M25), ALONG M25 INTO R102, LEFT INTO RINALDO ROAD, LEFT INTO UMHLANGA ROCKS DRIVE, ALONG UMHLANGA ROCKS DRIVE (M12), INTO LIGHTHOUSE ROAD, LEFT INTO TANAGER WAY AND PROCEED TO AN APPROVED TAXI RANK ON TANAGER WAY DIRECT AND RETURN ALONG THE SAME ROUTE IN REVERSE</p> <p>ALTERNATE KWAMASHU HIGHWAY (M25), LEFT INTO THE ON-RAMP TO THE NATIONAL ROUTE (N2), ALONG THE N2, LEFT INTO THE OFF-RAMP TO M41, RIGHT INTO M41, ALONG M41, LEFT INTO UMHLANGA ROCKS DRIVE OFF-RAMP, TURN LEFT INTO UMHLANGA ROCKS DRIVE, ALONG UMHLANGA ROCKS DRIVE, TURN RIGHT INTO LIGHTHOUSE ROAD, LEFT INTO TANAGER WAY AND PROCEED TO THE APPROVED TAXI RANK ON TANAGER WAY DIRECT AND RETURN ALONG THE SAME ROUTE IN REVERSE.</p>
12.6	<p>2206MK2206MK00049172 - LINDELANI TO KWAMASHU STATION – TOWN CENTRE.</p> <p>FROM LINDELANI TAXI RANK ALONG THE ROUTES DETAILED ABOVE WITHIN LINDELANI AREA, INTO NEWLANDS EXPRESS WAY, LEFT INTO MPANGELE ROAD, LEFT INTO MALANDELA ROAD AND PROCEED ALONG MALANDELA ROAD TO KWAMASHU MAIN / MALANDELA ROAD TAXI RANK AT THE TOWN CENTRE DIRECT AND RETURN ALONG THE SAME ROUTE IN REVERSE.</p>
12.7	<p>2206MK2206RK00049180 - LINDELANI TO PINETOWN.</p> <p>FROM INANDA ROAD (M21), INTO INANDA HIGHWAY, BACK INTO INANDA ROAD (M21), RIGHT INTO THE ON-RAMP TO THE N2, RIGHT INTO UMGENI ROAD (M19), ALONG M19, TURN RIGHT INTO BLAIR ATHOLL ROAD (M32), INTO SHEPSTONE ROAD (M32), OR LEFT INTO CHELSEA AVENUE. LEFT INTO ESCOM ROAD, RIGHT INTO ST. JOHN'S AVENUE, RIGHT INTO OLD MAIN ROAD, LEFT INTO CROMPTON ROAD, RIGHT INTO HILL STREET AND PROCEED TO THE END POINT DIRECT AND RETURN.</p> <p>2.2 ALONG THE ABOVE ROUTES, INTO OLD MAIN ROAD, INTO RICHMOND ROAD, RIGHT INTO ALEXANDER ROAD, LEFT INTO ALBERT STREET, RIGHT INTO MALCOLM ROAD, RIGHT INTO CIRCUIT ROAD, INTO KYALAMI ROAD, RIGHT INTO HILLCLIMB ROAD, LEFT INTO TRAFFORD ROAD, RIGHT INTO ALEXANDER ROAD, TO THE END POINT ON ALEXANDER ROAD DIRECT AND RETURN.</p>
12.8	<p>2206MK2206MK00049195 - DURBAN CBD TO LINDELANI</p> <p>FROM SOLDIERS WAY TAXI RANK, RIGHT INTO FIELD STREET, INTO ALBERT STREET, INTO UMGENI ROAD (R102), INTO NORTH COAST ROAD, LEFT INTO SEA COW LAKE ROAD, INTO INANDA ROAD (21), ALONG INANDA ROAD, INTO INANDA HIGHWAY AND CONTINUE AS PER THE RETURN ROUTES IN 7.1 OR 7.3 ABOVE.</p>



transport

Department:
Transport
Province of KwaZulu-Natal

GAZETTE

LGKZNG27-2023-OCT

REGION: ALL

12.9	<p>2206MK21004R00049178 - LINDELANI TO DURBAN.</p> <p>1.1 FROM AN INFORMAL RANK (KWANDLANZI), LINDELANI ON NEW ROAD, ALONG NEW ROAD, LEFT INTO VYAMU AVENUE, OR, (RIGHT INTO DUKUZA STREET, LEFT INTO STREET NO.106604), RIGHT INTO STREET NO.106487, ALONG STREET NO.106487, TURN RIGHT INTO STREET NO.106585, INTO STREET NO.106583, RIGHT INTO INGCEBO DRIVE, LEFT INTO NEWLANDS EXPRESS WAY, RIGHT INTO KHANGELA STREET, ALONG KHANGELA STREET, RIGHT INTO NEWLANDS EXPRESS WAY, LEFT INTO CASTLEHILL DRIVE, LEFT INTO HILLDALE DRIVE, RIGHT INTO BRIARDALE DRIVE, RIGHT INTO INANDA ROAD (M21).</p> <p>1.2 FROM AN INFORMAL RANK (KWANDLANZI), LINDELANI ON NEW ROAD, ALONG NEW ROAD, LEFT INTO NEWLANDS EXPRESS WAY, TURN RIGHT INTO AN UNNAMED ROAD TO THE QUARRY, ALONG THIS ROAD PASSING THE ROAD TO EMOLWENI CEMETRY, CONTINUE UNTIL THE QUARRY AND RETURN ALONG THE SAME ROUTE TO NEWLANDS EXPRESS WAY, TURN RIGHT INTO NEWLANDS EXPRESS WAY, TURN RIGHT INTO DUKUZA ROAD, TURN RIGHT INTO NEWLANDS EXPRESS WAY, LEFT INTO KHANGELA STREET, ALONG KHANGELA STREET, RIGHT INTO NEWLANDS EXPRESS WAY, LEFT INTO CASTLEHILL DRIVE, LEFT INTO HILLDALE DRIVE, RIGHT INTO BRIARDALE DRIVE, RIGHT INTO INANDA ROAD (M21).</p> <p>1.3 FROM AN INFORMAL TAXI RANK ON DUKUZA STREET LINDELANI NEAR NEWLANDS EXPRESS WAY (DIRT ROAD), ALONG DUKUZA STREET, INTO VYAMU AVENUE, RIGHT INTO STREET NO.106487, ALONG STREET NO.106487, TURN RIGHT INTO STREET NO.106585, INTO STREET NO.106583, RIGHT INTO INGCEBO DRIVE, LEFT INTO NEWLANDS EXPRESS WAY, RIGHT INTO KHANGELA STREET, ALONG KHANGELA STREET, RIGHT INTO NEWLANDS EXPRESS WAY, LEFT INTO CASTLEHILL DRIVE, LEFT INTO HILLDALE DRIVE, RIGHT INTO BRIARDALE DRIVE, RIGHT INTO INANDA ROAD (M21).</p> <p>N.B. ALL THE ROUTES BELOW ORIGINATE FROM THE ABOVE STARTING POINTS.</p> <p>ALTERNATE ROUTE: 1.4 FORWARD ROUTE INANDA ROAD (M21), INTO INANDA HIGHWAY, BACK INTO INANDA ROAD (M21), INTO SEA COW LAKE ROAD, RIGHT INTO NORTH COAST ROAD, INTO UMGENI ROAD (R102), INTO SOLDIERS WAY, RIGHT INTO PINE STREET INTO FIELD STREET AND PROCEED TO SOLDIERS WAY TAXI RANK, OR FIELD STREET, LEFT INTO LEOPOLD STREET, RIGHT INTO WARWICK AVENUE, LEFT INTO ETNA LANE PROCEEDING TO WARWICK AVENUE/CANONGATE ROAD TAXI RANK.</p> <p>1.5 FROM INANDA ROAD (M21), INTO INANDA HIGHWAY, BACK INTO INANDA ROAD (M21), RIGHT INTO AN ON-RAMP TO THE N2, LEFT INTO NEW UMGENI ROAD (M19), ALONG M19, RIGHT INTO ALPINE ROAD (M10), INTO BRICKFIELD ROAD, RIGHT INTO RANDES ROAD, LEFT INTO AN ON-RAMP.</p>
12.10	<p>2206MK2206M100049179 - LINDELANI TO POINT</p> <p>FROM INANDA ROAD (M21), INTO INANDA HIGHWAY, BACK INTO INANDA ROAD (M21), INTO SEA COW LAKE ROAD, RIGHT INTO NORTH COAST ROAD, INTO UMGENI ROAD, LEFT INTO ARGYLE ROAD, RIGHT INTO BRICKHILL ROAD, INTO POINT ROAD, RIGHT INTO BAY TERRACE, RIGHT INTO STANGER STREET, LEFT INTO ORDINANCE ROAD, LEFT INTO SOLDIERS WAY, RIGHT INTO QUEEN STREET, RIGHT INTO FIELD STREET, AND PROCEED TO SOLDIERS WAY TAXI RANK, OR, LEFT INTO LEOPOLD STREET, RIGHT INTO WARWICK AVENUE, LEFT INTO ETNA LANE AND PROCEED TO WARWICK AVENUE/CANONGATE TAXI RANK.</p>
12.11	<p>2206MK2206S900049181 - LINDELANI TO KWAMASHU STATION -TOWN CENTRE.</p> <p>ALONG THE ROUTES DETAILED ABOVE WITHIN LINDELANI AREA (A, B OR C), INTO NEWLANDS EXPRESS WAY, LEFT INTO MPANGELE ROAD, LEFT INTO MALANDELA ROAD AND PROCEED ALONG MALANDELA ROAD TO KWAMASHU MAIN / MALANDELA ROAD TAXI RANK AT THE TOWN CENTRE DIRECT AND RETURN ALONG THE SAME ROUTE IN REVERSE.</p>
12.12	<p>2206MK2206U800049183 - LINDELANI TO UMHLANGA ROCKS</p> <p>ALONG THE ROUTES DESCRIBED IN (A, B OR C) ABOVE, INTO NEWLANDS EXPRESS WAY, LEFT INTO MPANGELE ROAD, ALONG MPANGELE ROAD, LEFT INTO MALANDELA ROAD, ALONG MALANDELA ROAD, RIGHT INTO THE ON-RAMP TO KWAMASHU HIGHWAY (M25), ALONG M25 INTO R102, LEFT INTO RINALDO ROAD, LEFT INTO UMHLANGA ROCKS DRIVE (M12), INTO LIGHTHOUSE ROAD TO AN APPROVED TAXI RANK ON TANAGER WAY.</p> <p>ALTERNATIVE ROUTE.</p> <p>FROM KWAMASHU HIGHWAY (M25), LEFT INTO THE ON-RAMP TO THE NATIONAL ROUTE (N2), ALONG THE N2, LEFT INTO THE OFF-RAMP TO M41, RIGHT INTO M41, ALONG M41, LEFT INTO UMHLANGA ROCKS DRIVE OFF-RAMP, TURN LEFT INTO UMHLANGA ROCKS DRIVE, ALONG UMHLANGA ROCKS DRIVE, TURN RIGHT INTO LIGHTHOUSE ROAD, LEFT INTO TANAGER WAY AND PROCEED TO THE END POINT ON TANAGER WAY DIRECT AND RETURN ALONG THE SAME ROUTE IN REVERSE.</p>
12.13	<p>21004R2206MK00049186 - DURBAN METRO TO LINDELANI</p> <p>7.1. DURBAN TO LINDELANI FROM CANONGATE ROAD / WARWICK AVENUE TAXI RANK.</p> <p>RIGHT INTO ETNA LANE, LEFT INTO WARWICK AVENUE, RIGHT INTO ALICE STREET, LEFT INTO ALBERT STREET, INTO UMGENI ROAD, ALONG UMGENI ROAD, INTO NORTH COAST ROAD, LEFT INTO SEA COW LAKE ROAD, INTO INANDA ROAD (M21), INTO INANDA HIGHWAY, LEFT INTO NEWLANDS WEST DRIVE, ALONG NEWLANDS WEST DRIVE, RIGHT INTO CASTLEHILL DRIVE, LEFT INTO NEWLANDS EXPRESS WAY AND PROCEED TO LINDELANI USING EITHER ROUTE 1.1, 1.2 OR 1.3 ABOVE IN REVERSE DIRECTION.</p> <p>7.2 ALTERNATIVELY.</p> <p>INANDA ROAD (M21), LEFT INTO BRIARDALE DRIVE, LEFT INTO HILLDALE DRIVE, RIGHT INTO CASTLEHILL DRIVE, RIGHT INTO NEWLANDS EXPRESS WAY AND PROVED TO LINDELANI USING ANY OF ROUTES 1.1, 1.2 OR 1.3 IN REVERSE.</p>
12.14	<p>239J992206MK00049187 - WARWICK AVENUE TO LINDELANI</p> <p>7.3 FROM CANONGATE ROAD / WARWICK AVENUE TAXI RANK.</p> <p>RIGHT INTO ETNA LANE, LEFT INTO WARWICK AVENUE, RIGHT INTO ALICE STREET, RIGHT INTO ALICE STREET, RIGHT INTO MARKET ROAD, RIGHT INTO LEOPOLD STREET, INTO CANONGATE ROAD, INTO THE WESTERN FREEWAY (N3), INTO THE ON- RAMP TO THE N2, ALONG THE N2, LEFT INTO THE OFF-RAMP TO INANDA ROAD, LEFT INTO INANDA ROAD (M21, INTO INANDA HIGHWAY, AND PROCEED AS PER THE RETURN ROUTE 7.1 AND ALTERNATIVE ROUTE 7.2 ABOVE.</p>
12.15	<p>239J2Q2206MK00049188 - SOLDIERS WAY (DURBAN CBD) TO LINDELANI</p> <p>FROM SOLDIERS WAY TAXI RANK, RIGHT INTO FIELD STREET, INTO ALBERT STREET, INTO UMGENI ROAD (R102), INTO NORTH COAST ROAD, LEFT INTO SEA COW LAKE ROAD, INTO INANDA ROAD (M21), ALONG INANDA ROAD, INTO INANDA HIGHWAY AND CONTINUE AS PER THE RETURN ROUTES IN 1A OR 1C ABOVE.</p> <p>ALTERNATIVELY.</p> <p>FROM SOLDIERS WAY TAXI RANK, RIGHT INTO FIELD STREET, LEFT INTO LEOPOLD STREET, ALONG LEOPOLD STREET, INTO CANONGATE ROAD, INTO THE N3, WESTBOUND, ALONG THE N3, INTO THE ON-RAMP TO THE N2, ALONG THE N2, LEFT INTO INANDA ROAD OFF-RAMP, LEFT INTO INANDA ROAD (M21), INTO INANDA HIGHWAY AND CONTINUE AS PER ANY OF THE ABOVE ROUTES.</p>



transport

Department:
Transport
Province of KwaZulu-Natal

GAZETTE

LGKZNG27-2023-OCT

REGION: ALL

1) Application Number: APP0162791	2) Gazette Number: LGKZNG27-2023-OCT
3) Applicant: SI PHOSWA ID NO. 6509285375089 Association: NOT AVAILABLE	4) Applicant Address: P O BOX 2928 PIETERMARITZBURG 3200
5) Existing Licence Holder: NOT APPLICABLE ID NO. NOT APPLICABLE	6) Existing Licence Holder Address: NOT APPLICABLE
7) Type of application: NEW OPERATING LICENCE	8) Operating Licence Number: NOTAVAILABLE
9) Vehicle Type: MINIBUS	10) 1 X 15 (SEATED) + 0 (STANDING)
11) Region: UMGUNGUNDLOVU	
12.1	KZPRERC2937954 - SCHOLARS AND THEIR PERSONAL EFFECTS: HOUSE 20593 ETSHENI LOCATION WARD 4 TO ENATHI SCHOOL FROM HOUSE 20593 ETSHENI LOCATION WARD 4 AT 05:30 PICK UP 3 LEARNERS AT HOUSE NO.3642 MNGUNI HOMESTEAD, PROCEED TO HOUSE NO.210671 PICK UP 2 LEARNERS, PROCEED TO HOUSE NO.210577, PICK UP 1 LEARNER, PROCEED TO HOUSE NO.20577, PICK UP 4 LEARNERS, PROCEED TO HOUSE NO.20815 PICK UP 4 LEARNERS THEN ENTER BULWER MAIN ROAD TURN RIGHT TOWARDS PIETERMARITZBURG CITY THEN TURN RIGHT TO ENATHI SCHOOL TO DROP-OFF ALL LEARNERS THEN DESTINATION REACHED.



transport

Department:
Transport
Province of KwaZulu-Natal

GAZETTE

LGKZNG27-2023-OCT

REGION: ALL

1) Application Number: APP0162797	2) Gazette Number: LGKZNG27-2023-OCT
3) Applicant: FI NGCOBO ID NO. 5308225671082 Association: NKANDLA TAXI OWNERS ASSOCIATION	4) Applicant Address: P O BOX 39 NKANDLA 3855
5) Existing Licence Holder: NOT APPLICABLE ID NO. NOT APPLICABLE	6) Existing Licence Holder Address: NOT APPLICABLE
7) Type of application: NEW OPERATING LICENCE	8) Operating Licence Number: LGKZN0703001228
9) Vehicle Type: MINIBUS	10) 1 X 15 (SEATED) + 0 (STANDING)
11) Region: KING CETSHWAYO	
12.1	2207EP1205GJ10053516 - NKANDLA TO JOHANNESBURG: FROM APPROVED TAXI RANK AT NKANDLA, INTO P50/3, INTO R34, PASS NQUTHU, UTRECHT, INTO N22, PASS VOLKRUST, STANDERTON, BULTO, TURN RIGHT INTO N3 AND PROCEED TO JOHANNESBURG, INTO TURN LEFT TO M2 MAIN ROAD AND TURN LEFT TO HARROW ROAD AND THEN TURN LEFT ANDERSON ROAD THEN TURN RIGHT INTO TROY STREET. PROCEED STRAIGHT TO PARK CITY TAXI RANK DIRECT AND RETURN ALONG WITH M2 ROAD TURN TO RISSIK STREET THEN STRAIGHT AND TURN RIGHT TO DEVILERS STREET STRAIGHT TO PARK CITY TAXI RANK DIRECT AND RETURN.



transport

Department:
Transport
Province of KwaZulu-Natal

GAZETTE

LGKZNG27-2023-OCT

REGION: ALL

1) Application Number: APP0163053	2) Gazette Number: LGKZNG27-2023-OCT
3) Applicant: PS SITHOLE ID NO. 6202100726088 Association: OLD ESHOWE ROAD TAXI ASSOCIATION	4) Applicant Address: P O BOX 744 EMPANGENI 3880
5) Existing Licence Holder: NJ SITHOLE ID NO. 6004075503082	6) Existing Licence Holder Address: DECEASED 3880
7) Type of application: DECEASED TRANSFER	8) Operating Licence Number: LGKZN0703000486
9) Vehicle Type: MINIBUS	10) 1 X 15 (SEATED) + 0 (STANDING)
11) Region: KING CETSHWAYO	
12.1	2207XJ2207XJ00051587 - OLD ESHOWE TO EMPANGENI (EKUPHUMULENI) FROM OLD ESHOWE, PICK AND DROPS EMHLALINI, ENKWALINI, KWAQHAMUKA, MSUNDUZI, NCEKWANE, NTSHIDI, QEDUSIZI, DLAMU, MATSHAMNYAMA DROP PASSENGERS TO BOXER RANK RETURN DOING THE SAME.
12.2	22071T2207XJ10051588 - OLD ESHOWE (MEVAMHLOPHE) TO EMPANGENI BINGOMA, ESIPHETHWINI, ENQATHAYI, KWAMSWELI, KHELI, QHUBANDABA, MANKWANYANENI, DIPHINI, SUNDWINI, MEVAMHLOPHE DIRECT AND RETURN DOING PICK AND DROPS TO BOXER RANK EMPANGENI.
12.3	22071T2207XJ10051590 - OLD ESHOWE (NQOLENI) TO EMPANGENI BHOFANISI, DLANGUBO, FASIMBA, KWAMTHEMBU, MNQADAYI, NOMNYAKA, OYEMENI, NGODINI, MAKHEHLE, NTSHELUNTSHELU, MNGAMPONDO TO BOXER RANK, EMPANGENI DIRECT AND RETURN AND DROP DOING THE SAME. ALTERNATIVE ROUTE TO EMPANGENI. TURN LEFT WEIGHTMON, STRAIGHT ALONG BIYELA STREET, TURN RIGHT BRYNE STREET, DROP OFF PASSENGERS, BACK TO THE RANK.



transport

Department:
Transport
Province of KwaZulu-Natal

GAZETTE

LGKZNG27-2023-OCT

REGION: ALL

1) Application Number: APP0163076	2) Gazette Number: LGKZNG27-2023-OCT
3) Applicant: JH MACHI ID NO. 5607250936082 Association: THUTHUKANI TAXI ASSOCIATION (HARDING)	4) Applicant Address: P. BOX 317 HARDING 4680 4680
5) Existing Licence Holder: BEC MACHI ID NO. 5306245751082	6) Existing Licence Holder Address: P O BOX 317 HARDING KWAZULU-NATAL 4680
7) Type of application: RENEWAL AND DECEASED TRANSFER	8) Operating Licence Number: LGKZN1003001258
9) Vehicle Type: MINIBUS	10) 1 X 15 (SEATED) + 0 (STANDING)
11) Region: UGU-OGWINI	
12.1	2100HE6100G710150059 - HARDING TO ORKNEY FROM APPROVED TAXI RANK IN HARDING EXIT AND TURN LEFT TO FIELD STREET, UPON REACHING THE INTERSECTION TURN LEFT INTO LIVINGSTONE STREET UNTIL YOU APPROACH LIVINGSTONE / HAWKINS STREET INTERSECTION, TURN RIGHT INTO HAWKINS STREET LEADING TO N2. AT N2 JOIN R56 PASS UMZIMKULU, IXOPO, RICHMOND, PIETERMARITZBURG (DROP AND PASS), JOIN THE N3 PASS HOWICK, MOOI RIVER, HARRISMITH, TURN TOWARDS BETLEHEM, PASS BETLEHEM, LANDRY& KROONSTAD AND STRAIGHT TO THE TAXI RANK IN ORKNEY AND USE THE SAME ROUTE ON RETURN.
12.2	2100HE6100IN10150055 - HARDING TO RUSTENBURG FROM APPROVED TAXI RANK IN HARDING EXIT AND TURN LEFT TO FIELD STREET, UPON REACHING THE INTERSECTION TURN LEFT INTO LIVINGSTONE STREET UNTIL YOU APPROACH LIVINGSTONE / HAWKINS STREET INTERSECTION, TURN RIGHT INTO HAWKINS STREET LEADING N2 AT N2 JOIN R56, PASS UMZIMKULU, IXOPO, RICHMOND, PIETERMARITZBURG (DROP AND PASS), JOIN N3 TO JOHANNESBURG PROCEED UNTIL YOU JOIN N1 NORTH GOING PASS BOKSBURG, JOIN N1 TO PRETORIA TURN INTO R562, PROCEED UNTIL JOINING R511 PROCEED TO N4 TO RUSTENBURG TAXI RANK AND USE THE SAME ROUTE ON RETURN.
12.3	2100HE61002P10150056 - HARDING TO CARLETONVILLE (NW) FROM APPROVED TAXI RANK IN HARDING EXIT AND TURN LEFT TO FIELD STREET, UPON REACHING THE INTERSECTION TURN LEFT INTO LIVINGSTONE STREET UNTIL YOU APPROACH LIVINGSTONE / HAWKINS STREET INTERSECTION, TURN RIGHT INTO HAWKINS STREET LEADING TO N2 AT N2 JOIN R56, PASS UMZIMKULU, IXOPO, MOOI RIVER, HARRISMITH, WARDEN VILLERS, VEREENING (DROP & PASS), JOIN M2 TO CARTONVILLE TAXI RANK (DROP & PASS) JOIN M2 TO CARLETON TAXI RANK AND ON RETURN USE THE SAME ROUTE.
12.4	22026D22026D00052013 - HARDING TAXI RANK TO WEZA SAWMILL. FROM APPROVED TAXI RANK IN HARDING TURN LEFT TO FIELD STREET UPON REACHING THE INTERSECTION, TURN LEFT INTO LIVINGSTONE STREET UNTIL YOU APPROACH THE LIVINGSTONE / HAWKINS STREET INTERSECTION; TURN RIGHT INTO HAWKINS STREET LEADING TO N2. PROCEED ALONG N2 AND TURN LEFT (WEZA ROAD) INTO APPROVED TAXI RANK IN SAWMILL. OFFLOAD, LOAD AND RETURN ALONG THE FORWARD ROUTE IN REVERSE.
12.5	22026D21004R10052004 - HARDING TAXI RANK TO DURBAN. APPROVED TAXI RANK IN HARDING, TURN LEFT TO FIELD STREET UPON REACHING THE INTERSECTION, TURN LEFT INTO LIVINGSTONE STREET UNTIL APPROACHING LIVINGSTONE / HAWKINS STREET INTERSECTION, TURN RIGHT INTO HAWKINS STREET LEADING TO N2. PROCEED ALONG N2 AND TURN TO THE RIGHT (EAST) PROCEED AND TURN LEFT INTO JOYNER ROAD, TURN LEFT INTO PROSPECTON ROAD, TURN RIGHT TO WILCOX ROAD, TURN RIGHT TO OLD MAIN ROAD (TE HUIS), TURN RIGHT TO MOBENI ROAD JOIN HIMALAYAS ROAD (PENDLEBURY ROAD), TO RANK 59A (OFFLOAD & LOAD), (SWINTON ROAD), PROCEED TO N2 UNTIL YOU JOIN SMITH STREET, WARWICK AVENUE, OLD DUTCH ROAD, CENTENARY UNTIL YOU JOIN SMITH STREET, WARWICK AVENUE, OLD DUTCH ROAD, CENTENARY UNTIL YOU REACH RANK B. OFFLOAD, LOAD AND RETURN ALONG THE FORWARD ROUTE IN REVERSE.
12.6	22026D22026D00052007 - HARDING TAXI RANK TO IZINGOLWENI. FROM APPROVED TAXI RANK IN HARDING, TURN LEFT INTO FIELD STREET UPON REACHING THE INTERSECTION YOU TURN LEFT INTO LIVINGSTONE STREET UNTIL YOU APPROACH THE LIVINGSTONE / HAWKINS STREET INTERSECTION; TURN RIGHT INTO HAWKINS STREET LEADING TO N2. PROCEED ALONG N2 AND TURN TO THE RIGHT (EAST) PROCEED UNTIL YOU TURN TO THE RIGHT INTO APPROVED TAXI RANK IN IZINGOLWENI. OFFLOAD, LOAD AND RETURN ALONG THE FORWARD ROUTE IN REVERSE.
12.7	22026D22068T10052008 - HARDING TAXI RANK TO PIETERMARITZBURG. FROM HARDING TAXI RANK, TURN LEFT TO FIELD STREET, UPON REACHING THE INTERSECTION, TURN LEFT INTO LIVINGSTONE STREET UNTIL APPROACHING THE LIVINGSTONE / HAWKINS STREET INTERSECTION AND TURN RIGHT INTO HAWKINS STREET LEADING TO N2. AT N2, TURN TO THE LEFT (WEST) PROCEED UNTIL TURNING RIGHT TO R56. PROCEED ALONG R56 AND PASS UMZIMKULU, IXOPO, RICHMOND, AND AT PIETERMARITZBURG EITHER TURN LEFT INTO COLLEGE ROAD OR TURN LEFT INTO COMMERCIAL ROAD UNTIL JOINING LONGMARKET STREET INTO APPROVED TAXI RANK IN PIETERMARITZBURG. OFFLOAD, LOAD AND RETURN ALONG THE FORWARD ROUTE IN REVERSE. ONLY DROP OFF AT UMZIMKULU, IXOPO AND RICHMOND.
12.8	22026D22024E10052009 - HARDING TAXI RANK TO KOKSTAD. FROM APPROVED TAXI RANK IN HARDING TURN LEFT INTO FIELD STREET UPON REACHING THE INTERSECTION, TURN LEFT INTO LIVINGSTONE STREET UNTIL YOU APPROACH THE LIVINGSTONE / HAWKINS STREET INTERSECTION TURN RIGHT INTO HAWKINS STREET LEADING TO N2. PROCEED ALONG N2 AND TURN LEFT (WEST) JOIN R56 AND PROCEED INTO APPROVED TAXI RANK IN KOKSTAD TAXI RANK OFFLOAD, LOAD AND RETURN ALONG THE FORWARD ROUTE IN REVERSE.
12.9	22026D22026D00052010 - HARDING TAXI RANK TO EGUGWINI. FROM APPROVED TAXI RANK IN HARDING TURN LEFT TO FIELD STREET UPON REACHING THE INTERSECTION, TURN LEFT INTO LIVINGSTONE STREET UNTIL APPROACHING THE LIVINGSTONE / HAWKINS STREET INTERSECTION; TURN RIGHT INTO HAWKINS STREET LEADING TO N2. PROCEED ALONG N2 AND TURN TO THE RIGHT, PROCEED UNTIL YOU TURN TO THE LEFT TO UMZIMKULU ROAD AND PROCEED INTO APPROVED TAXI RANK IN GUGWINI. OFFLOAD, LOAD AND RETURN ALONG THE FORWARD ROUTE IN REVERSE.



transport

Department:
Transport
Province of KwaZulu-Natal

GAZETTE

LGKZNG27-2023-OCT

REGION: ALL

12.10	22026D22026D00052014 - HARDING TAXI RANK TO KWA MBOTHO. FROM APPROVED TAXI RANK IN HARDING TURN LEFT TO FIELD STREET UPON REACHING THE INTERSECTION TURN LEFT INTO LIVINGSTONE STREET UNTIL APPROACHING THE LIVINGSTONE / HAWKINS STREET INTERSECTION, TURN RIGHT INTO HAWKINS STREET LEADING TO N2. PROCEED ALONG N2 AND TURN RIGHT (EAST), PROCEED INTO APPROVED TAXI RANK IN KWAMBOTHO. OFFLOAD, LOAD AND RETURN ALONG THE FORWARD ROUTE IN REVERSE.
12.11	22026D22026D00052016 - HARDING TAXI RANK TO NYUSWA. FROM APPROVED TAXI RANK IN HARDING TURN LEFT TO FIELD STREET UPON REACHING THE INTERSECTION, YOU TURN LEFT INTO LIVINGSTONE STREET UNTIL YOU APPROACH THE LIVINGSTONE / HAWKINS STREET INTERSECTION; TURN RIGHT INTO HAWKINS STREET LEADING TO N2. PROCEED ALONG N2 AND TURN RIGHT (EAST), PROCEED INTO APPROVED TAXI RANK IN NYUSWA. OFFLOAD, LOAD AND RETURN ALONG THE FORWARD ROUTE IN REVERSE.
12.12	22026D22026D00052006 - HARDING TO PORT SHEPSTONE UPON LEAVING HARDING TAXI RANK, TURN LEFT TO FIELD STREET UPON REACHING THE INTERSECTION, TURN LEFT INTO LIVINGSTONE STREET UNTIL APPROACHING THE LIVINGSTONE / HAWKINS STREET INTERSECTION, AND TURN RIGHT INTO HAWKINS STREET LEADING TO N2. PROCEED ALONG N2, TURN TO THE RIGHT (EAST) AND PROCEED TO APPROVED TAXI RANK IN PORT SHEPSTONE. OFFLOAD, LOAD AND RETURN ALONG THE FORWARD ROUTE IN REVERSE.
12.13	22026D22026D00052012 - HARDING TO EKHWEZI FROM APPROVED TAXI RANK IN HARDING TURN LEFT TO FIELD STREET UPON REACHING THE INTERSECTION, YOU TURN LEFT INTO LIVINGSTONE STREET UNTIL APPROACHING THE LIVINGSTONE / HAWKINS STREET INTERSECTION; TURN RIGHT INTO HAWKINS STREET LEADING TO N2. PROCEED ALONG N2 AND TURN LEFT (WEST) PROCEEDS INTO APPROVED TAXI RANK IN IKHWEZI (WEZA ROAD). OFFLOAD, LOAD AND RETURN ALONG THE FORWARD ROUTE IN REVERSE.
12.14	22026D22026D00052015 - HARDING TO SANTOMBE FROM APPROVED TAXI RANK IN HARDING TURN LEFT TO FIELD STREET UPON REACHING THE INTERSECTION, TURN LEFT INTO LIVINGSTONE STREET UNTIL APPROACHING LIVINGSTONE / HAWKINS STREET INTERSECTION, TURN RIGHT INTO HAWKINS STREET LEADING TO N2. PROCEED ALONG N2 AND TURN RIGHT (EAST), PROCEED INTO APPROVED TAXI RANK IN SANTOMBE. OFFLOAD, LOAD AND RETURN ALONG THE FORWARD ROUTE IN REVERSE.
12.15	22026D22026D00052017 - HARDING TO RIETVLEI FROM APPROVED TAXI RANK IN HARDING TURN LEFT TO FIELD STREET UPON REACHING THE INTERSECTION, TURN LEFT INTO LIVINGSTONE STREET UNTIL APPROACHING THE LIVINGSTONE/HAWKINS STREET INTERSECTION; TURN RIGHT INTO HAWKINS STREET LEADING TO N2. PROCEED ALONG N2 AND TURN LEFT (WEZA) PROCEED UNTIL YOU JOIN R56 (MANUBER) AND TURN RIGHT AND PROCEED INTO APPROVED TAXI RANK IN RIETVLEI. OFFLOAD, LOAD AND RETURN ALONG THE FORWARD ROUTE IN REVERSE.
12.16	22026D22026D00052018 - HARDING TO NGUNJINI FROM APPROVED TAXI RANK IN HARDING TURN LEFT TO FIELD STREET UPON REACHING THE INTERSECTION, YOU TURN LEFT INTO LIVINGSTONE STREET UNTIL YOU APPROACH THE LIVINGSTONE / HAWKINS STREET INTERSECTION; TURN RIGHT INTO HAWKINS STREET LEADING TO N2. PROCEED ALONG N2 AND TURN LEFT AND PROCEED UNTIL YOU TURN TO THE RIGHT AT SINGISI ROAD AND PROCEED INTO APPROVED TAXI RANK IN NGUNJINI. OFFLOAD, LOAD AND RETURN ALONG THE FORWARD ROUTE IN REVERSE.
12.17	22026D22026D00052019 - HARDING TO KWA-GQIGQA FROM APPROVED TAXI RANK IN HARDING TURN LEFT TO FIELD STREET UPON REACHING THE INTERSECTION, LEFT INTO LIVINGSTONE STREET UNTIL APPROACHING THE LIVINGSTONE / HAWKINS STREET INTERSECTION, TURN RIGHT INTO HAWKINS STREET LEADING TO N2. AT HAWKINS STREET TURN LEFT AND PROCEED ALONG BIZANA ROAD UNTIL YOU TURN TO THE LEFT TO KWA-GQIGQA ROAD P327 AND PROCEED INTO APPROVED TAXI RANK. OFFLOAD, LOAD AND RETURN ALONG THE FORWARD ROUTE IN REVERSE.
12.18	22026D22026D00052020 - HARDING TO KWAMACHI FROM APPROVED TAXI RANK IN HARDING TURN TO FIELD STREET UPON REACHING THE LIVINGSTONE / FIELD STREET INTERSECTION, YOU TURN LEFT INTO LIVINGSTONE STREET UNTIL YOU APPROACH THE LIVINGSTONE / HAWKINS STREET YOU TURN TO THE LEFT AND PROCEED WITH BIZANA ROAD UNTIL YOU TURN TO THE LEFT TO KWAMACHI ROAD P58 AND PROCEED INTO APPROVED TAXI RANK. OFFLOAD, LOAD AND RETURN ALONG THE FORWARD ROUTE IN REVERSE.
12.19	22026D22026D00052011 - HARDING TO KWA-JALI FROM APPROVED TAXI RANK IN HARDING TURN LEFT TO FIELD STREET UPON REACHING THE INTERSECTION, TURN LEFT INTO LIVINGSTONE STREET UNTIL APPROACHING THE LIVINGSTONE / HAWKINS STREET INTERSECTION; AND TURN RIGHT INTO HAWKINS STREET LEADING TO N2. PROCEED ALONG N2 AND TURN LEFT (WEST), PROCEED UNTIL TURNING TO THE LEFT (WEZA ROAD), PROCEED AGAIN INTO APPROVED TAXI RANK IN KWA-JALI (D862). OFFLOAD, LOAD AND RETURN ALONG THE FORWARD ROUTE IN REVERSE.
12.20	2100HE32019010150038 - HARDING TO MATATIELE FROM AN APPROVED TAXI RANK IN HARDING EXIT AND TURN LEFT TO FIELD STREET, UPON REACHING THE INTERSECTION TURN LEFT INTO LIVINGSTONE STREET UNTIL YOU APPROACH LIVINGSTONE HAWKINS STREET INTERSECTION, TURN RIGHT INTO HAWKINS STREET LEADING TO N2, AT N2 TURN TO LEFT (WEST), PROCEED VIA KOKSTAD (OFF LOAD), CEDARVILLE (OFF – LOAD) PROCEED UNTIL YOU REACH MATATIELE TAXI RANK AND USE THE SAME ROUTE ON RETURN.



transport

Department:
Transport
Province of KwaZulu-Natal

GAZETTE

LGKZNG27-2023-OCT

REGION: ALL

1) Application Number: APP0162916	2) Gazette Number: LGKZNG27-2023-OCT
3) Applicant: F LEWIS ID NO. 8406180130081 Association: NOT AVAILABLE	4) Applicant Address: 24 GAZZA PLACE ACACIAVALE LADYSMITH 3370
5) Existing Licence Holder: NOT APPLICABLE ID NO. NOT APPLICABLE	6) Existing Licence Holder Address: NOT APPLICABLE
7) Type of application: NEW OPERATING LICENCE	8) Operating Licence Number: NOTAVAILABLE
9) Vehicle Type: MINIBUS	10) 1 X 9 (SEATED) + 0 (STANDING)
11) Region: UTHUKELA	
12.1	<p>KZPRERC2937856 - SCHOLARS AND THEIR PERSONAL EFFECTS: 24 GAZZA PLACE TO LITTLE BUTTERFLIES PRE-SCHOOL STARTING POINT: 24 GAZZA PLACE AT 6:00AM HEAD STRAIGHT TURN LEFT 7 GAZZA PLACE AND PICK UP ONE CHILD HEAD EAST TOWARDS AJANTHA CRESCENT TURN RIGHT ONTO AJANTHA CRESCENT TURN LEFT ONTO KANDAHAR AVENUE TURN RIGHT ONTO JANTHA STREET TURN LEFT ONTO AZALEA DRIVE TURN LEFT ONTO ASTER CRESCENT 24 ASTER CRESCENT AND PICK UP ONE CHILD HEAD SOUTH ON ASTER CRESCENT TOWARD AZALEA DRIVE TURN LEFT ONTO AZALEA DRIVE TURN RIGHT ONTO BALSAM AVENUE 5 BALSAM AVENUE AND PICK UP ONE CHILD HEAD WEST ON BALSAM AVENUE TOWARDS PROTEA DRIVE TURN LEFT ONTO PROTEA DRIVE TURN RIGHT ONTO DIANTHUS CRESCENT TURN RIGHT ONTO LOTUS ROAD 1 LOTUS ROAD AND PICK UP TWO CHILDREN HEAD EAST ON LOTUS ROAD TOWARDS DIANTHUS ROAD CRESCENT TURN RIGHT ONTO DIANTHUS CRESCENT TURN LEFT ONTO PROTEA DRIVE TURN RIGHT ONTO PANSY LANE TURN RIGHT ONTO FREESIA ROAD TURN LEFT ONTO LUPIN AVENUE TURN RIGHT ONTO MARUTH DRIVE TURN RIGHT ONTO MAPLE CRESCENT 5 MAPLE CRESCENT AND PICK UP ONE CHILD HEAD NORTHWEST ON MAPLE CRESCENT 78 MAPLE CRESCENT AND PICK UP ONE CHILD HEAD NORTHWEST ON MAPLE CRESCENT TURN LEFT ONTO MARUTH DRIVE TURN RIGHT ONTO CENTENARY ROAD TURN LEFT ONTO AGRA ROAD TURN LEFT ONTO KANDAHAR AVENUE TURN RIGHT ONTO SIMLA ROAD TURN RIGHT ONTO RIZA AVENUE TURNED LEFT ONTO MOSQUE ROAD 31 MOSQUE ROAD AND PICK UP ONE CHILD HEAD EAST ON MOSQUE ROAD TOWARDS RIZA AVENUE TURN RIGHT ONTO RIZA AVENUE TURN LEFT ONTO SIMLA ROAD TURN LEFT ONTO KANDAHAR AVENUE ML SULTAN DROP OFF FIVE CHILDREN AT 7:00AM HEAD SOUTH ON KANDAHAR AVENUE TURN LEFT ONTO BENGAL ROAD 20 BENGAL ROAD HEAD EAST ON BENGAL ROAD TOWARDS CALCUTTA ROAD TURN RIGHT ONTO CALCUTTA ROAD TURN LEFT ONTO KANDAHAR AVENUE TURN LEFT ONTO SAFFA STREET TURN LEFT ONTO DRIVIDIAN ROUTE ALOE PARK PRIMARY SCHOOL DROP OFF ONE CHILD AT 7:10AM HEAD SOUTHWEST ON DRIVIDIAN ROAD TOWARDS SAFFA STREET 10 DRIVIDIAN ROAD AND PICK UP ONE CHILD HEAD SOUTH WEST ON DRIVIDIAN ROAD TOWARDS SAFFA STREET TURN RIGHT ONTO SAFFA STREET TURN LEFT ONTO KANDAHAR AVENUE TURN LEFT ONTO JANTHA STREET TURN LEFT ONTO PROTEA DRIVE TURN LEFT ONTO DAISY AVENUE FINAL DESTINATION 27 DAISY STREET AT LITTLE BUTTERFLIES PRE-SCHOOL AND DROP OFF FOUR CHILDREN AT 7:25 AM. IN THE AFTERNOON RETURN THE SAME ROUTE IN REVERSE.</p>



transport

Department:
Transport
Province of KwaZulu-Natal

GAZETTE

LGKZNG27-2023-OCT

REGION: ALL

1) Application Number: APP0162941	2) Gazette Number: LGKZNG27-2023-OCT
3) Applicant: L NKOSI ID NO. 8410085635087 Association: NOT AVAILABLE	4) Applicant Address: D7250 SECTION4 MADADENI 2951
5) Existing Licence Holder: NOT APPLICABLE ID NO. NOT APPLICABLE	6) Existing Licence Holder Address: NOT APPLICABLE
7) Type of application: NEW OPERATING LICENCE	8) Operating Licence Number: NOTAVAILABLE
9) Vehicle Type: MINIBUS	10) 1 X 15 (SEATED) + 0 (STANDING)
11) Region: AMAJUBA	
12.1	<p>KZPRERC2937807 - SCHOLARS AND THEIR PERSONAL EFFECTS:</p> <p>HOUSE D7250 SECTION 4 MADADENI TO PANORAM COMBINED SCHOOL STARTING FROM HOUSE D7250 SECTION 4 MADADENI WITH 2 LEARNERS, DRIVE STRAIGHT AND TURN RIGHT TO HOUSE D5523 SECTION 4 MADADENI TO PICK UP 1 LEARNER, DRIVE STRAIGHT TURN LEFT ON LOCAL STREET TO HOUSE D5532 SECTION 4 MADADENI PICK UP 3 LEARNERS, DRIVE STRAIGHT AND TURN RIGHT TO HOUSE D10177 SECTION 4 MADADENI TO PICK UP 1 LEARNER, DRIVE STRAIGHT TURN LEFT ON LOCAL STREET TURN RIGHT TO JOIN MA1 ROAD AND DRIVE STRAIGHT TURN RIGHT ON THE ROBOT TO JOIN ALBERT WESSELS ROAD TO TOWN DRIVE STRAIGHT TO CROSS N11, DRIVE STRAIGHT TURN LEFT ON LOCAL STREET TURN RIGHT TO JOIN MA1 ROAD AND DRIVE STRAIGHT TURN RIGHT ON THE ROBOT TO JOIN ALBERT TO JOIN ALBERT WESSELS ROAD TO NEWCASTLE TOWN, DRIVE STRAIGHT PASS 2 SETS OF ROBOT TO JOIN ALLEN STREET, DRIVE STRAIGHT AND PASS NEWCASTLE SAPS DRIVE STRAIGHT AND DRIVE STRAIGHT PASS NEWCASTLE SAPS DRIVE STRAIGHT PASS 1 SET OF ROBOT AND TURN RIGHT ON THE ROBOT TO JOIN PATERSON STREET DRIVE STRAIGHT AND TURN LEFT ON THE DROPPING ZONE AND DROP 3 LEARNERS AT BUSY BEE PRE-SCHOOL, DRIVE STRAIGHT BACK TO ALLEN STREET THEN TURN LEFT TO DRAKENSBERG ROAD, DRIVE STRAIGHT AND LEFT ON FW BEYERS AVENUE AND TURN RIGHT TO DF MALAN AVENUE DRIVE STRAIGHT AND TURN LEFT ON JBM HERTZOG AVENUE AND TURN TO THE DROPPING ZONE AT PANORAM COMBINED SCHOOL TO DROP OFF 4 LEARNERS. IN THE AFTERNOON USE THE SAME ROUT IN REVERSE TO PICK UP LEARNERS AT THE SCHOOL GATES AND DROP LEARNERS AT THEIR HOMES.</p>



transport

Department:
Transport
Province of KwaZulu-Natal

GAZETTE

LGKZNG27-2023-OCT

REGION: ALL

1) Application Number: APP0162777	2) Gazette Number: LGKZNG27-2023-OCT
3) Applicant: RT SHOZI ID NO. 5306155748086 Association: NOT AVAILABLE	4) Applicant Address: HOUSE 160348 GEZUBUSO LOCATION PIETERMARITZBURG 3201
5) Existing Licence Holder: NOT APPLICABLE ID NO. NOT APPLICABLE	6) Existing Licence Holder Address: NOT APPLICABLE
7) Type of application: NEW OPERATING LICENCE	8) Operating Licence Number: NOTAVAILABLE
9) Vehicle Type: MINIBUS	10) 1 X 15 (SEATED) + 0 (STANDING)
11) Region: UMGUNGUNDLOVU	
12.1	KZPRERC2937905 - SCHOLARS AND THEIR PERSONAL EFFECTS: HOUSE NO. 160348 INADI TO LANGSYDE SCHOOL FROM HOUSE NO. 160348 AT INADI ON THE SAME NO PICK UP 1 CHILD FROM THERE JOIN BULWER ROAD & TURN RIGHT TO KWAMNYANDU & TURN RIGHT TO DUST ROAD TO HOUSE 143061, THEN TURN BACK TO BULWER ROAD & TURN LEFT STRAIGHT TO GEZUBUSO & PICK-UP 2 CHILDREN BACK TO BULWER ROAD TURN RIGHT TO KWASHANGE LOCATION & PICK-UP 1 CHILD HOUSE NO. 180336 & THEN TURN BACK TO BULWER ROAD TURN RIGHT TO GEZUBUSO & PICK-UP 2 CHILDREN HOUSE NO. 16051 THEY STAYING TOGETHER, TURN BACK TO BULWER ROAD, TURN RIGHT TO NDELESHANE LOCATION HOUSE NO. 20913 PICK-UP 1 CHILD FROM THERE TURN BACK TO BULWER ROAD GOING TO ETSHENI LOCATION PICK-UP 1 CHILD HOUSE NO. 20594 & GO FURTHER TO HOUSE NO. 20532 PICK-UP 2 CHILDREN & GO STRAIGHT TO HOUSE NO. 20546 & TURN BACK TO BULWER ROAD & GO STRAIGHT TURN RIGHT NEXT TO THE ESHOWE POLICE STATION TO HOUSE NO. 20761 INCLUDING HOUSE NO. 20371 & PICK UP 1 CHILD, TURN RIGHT TO BULWER ROAD AND GO STRAIGHT TO LANGSYDE SCHOOL AND DROP OFF ALL LEARNERS.



transport

Department:
Transport
Province of KwaZulu-Natal

GAZETTE

LGKZNG27-2023-OCT

REGION: ALL

1) Application Number: APP0163000	2) Gazette Number: LGKZNG27-2023-OCT
3) Applicant: BB THUSI ID NO. 6506180573081 Association: NOT AVAILABLE	4) Applicant Address: 460396 MBANJWA ROAD PIETERMARITZBURG 3201
5) Existing Licence Holder: NOT APPLICABLE ID NO. NOT APPLICABLE	6) Existing Licence Holder Address: NOT APPLICABLE
7) Type of application: NEW OPERATING LICENCE	8) Operating Licence Number: NOTAVAILABLE
9) Vehicle Type: MINIBUS	10) 1 X 15 (SEATED) + 0 (STANDING)
11) Region: UMGUNGUNDLOVU	
12.1	KZPRERC2938150 - SCHOLARS AND THEIR PERSONAL EFFECTS: 460396 MBANJWA ROAD CALUZA LOCATION TO NICHOLAS PRIMARY SCHOOL 460396 MBANJWA ROAD CALUZA LOCATION WITH 1 LEARNER HEADING TO MBANJWA ROAD, ON MBANJWA ROAD TOWARDS SMERO PICK UP 3 LEARNERS AT HOUSE NO.460315, NO.460320 AND NO.490605 RESPECTIVELY, APPROXIMATELY 250 FROM ITS BASE DRIVE BACK ON MBANJWA ROAD TOWARDS CALUZA ROAD PICK UP 7 LEARNERS ALONG MBANJWA ROAD WHO ARE ABOUT 180M APART HOUSE NO.460180, NO.460391, NO.460167, NO.460156, NO.460131, NO.460126 AND NO.460109 MBANJWA ROAD THEN TURN RIGHT ON CALUZA ROAD CONTINUE ON CALUZA ROAD AND PICK UP 2 LEARNERS JUST PAST THE CALUZA CLINIC HOUSE NO.490612 CALUZA ROAD CONTINUE THEN TURN RIGHT AT THE TRAFFIC LIGHTS TO FISHING ROAD/SELBY MSIMANG ROAD THEN PROCEED TO NICHOLAS PRIMARY SCHOOL TO DROP OFF ALL THE LEARNERS AT THE GATE.



transport

Department:
Transport
Province of KwaZulu-Natal

GAZETTE

LGKZNG27-2023-OCT

REGION: ALL

1) Application Number: APP0162929	2) Gazette Number: LGKZNG27-2023-OCT
3) Applicant: AD MCHUNU ID NO. 8901235794089 Association: NOT AVAILABLE	4) Applicant Address: A9961 IKHWEZI VALLEY MADADENI 2951
5) Existing Licence Holder: NOT APPLICABLE ID NO. NOT APPLICABLE	6) Existing Licence Holder Address: NOT APPLICABLE
7) Type of application: NEW OPERATING LICENCE	8) Operating Licence Number: NOTAVAILABLE
9) Vehicle Type: MINIBUS	10) 1 X 13 (SEATED) + 0 (STANDING)
11) Region: AMAJUBA	
12.1	<p>KZPRERC2938248 - SCHOLARS AND THEIR PERSONAL EFFECTS:</p> <p>HOUSE A9961 IKHWEZI VALLEY, MADADENI TO PANORAMA COMBINED SCHOOL STARTING FROM HOUSE A9961 IKHWEZI VALLEY, MADADENI DRIVE STRAIGHT TURN RIGHT TO LOCAL STREET DRIVE STRAIGHT TO MAIN ROAD AND DRIVE STRAIGHT AND TURN RIGHT THEN TURN LEFT DRIVE STRAIGHT TO P SECTION 7 DRIVE STRAIGHT AND TURN LEFT TO LOCAL STREET AND TURN LEFT AGAIN TO HOUSE P1113 SECTION 7 MADADENI TO PICK UP 2 LEARNERS DRIVE STRAIGHT TURN LEFT ON LOCAL STREET TO HOUSE P691 SECTION 7 MADADENI PICK UP 2 LEARNERS DRIVE STRAIGHT AND TURN RIGHT TO HOUSE P119 SECTION 7 MADADENI TO PICK UP 1 LEARNER DRIVE STRAIGHT TURN RIGHT TO LOCAL STREET DRIVE STRAIGHT TO MAIN ROAD AND DRIVE STRAIGHT AND TURN RIGHT THEN TURN LEFT DRIVE STRAIGHT TO F SECTION DRIVE STRAIGHT TURN LEFT ON LOCAL STREET TO HOUSE F1743 SECTION 6 MADADENI PICK UP 1 LEARNER DRIVE STRAIGHT AND TURN RIGHT TO HOUSE F487 SECTION 7 MADADENI AND PICK UP 1 LEARNER DRIVE STRAIGHT AND TURN RIGHT TO HOUSE F6913 SECTION 6 MADADENI TO PICK UP 1 LEARNER DRIVE STRAIGHT TURN LEFT ON LOCAL STREET TO HOUSE F8584 SECTION 6 MADADENI PICK UP 1 LEARNER DRIVE STRAIGHT ON LOCAL STREET AND TURN LEFT TO JOIN MA3 ROAD DRIVE STRAIGHT AND TURN RIGHT LOCAL STREET AND TURN LEFT AT SECTION 1 MADADENI DRIVE STRAIGHT AND TURN LEFT AND DRIVE STRAIGHT THEN TURN RIGHT TO HOUSE A9805 SECTION 1 MADADENI TO PICK UP 1 LEARNER DRIVE STRAIGHT AND TURN RIGHT TO HOUSE A9708 SECTION 1 MADADENI TO PICK UP 1 LEARNER DRIVE STRAIGHT AND TURN RIGHT TO HOUSE A9542 SECTION 1 MADADENI TO PICK UP 1 LEARNER DRIVE STRAIGHT TURN LEFT ON LOCAL STREET TO HOUSE A9365 SECTION 1 MADADENI PICK UP 1 LEARNER DRIVE STRAIGHT TURN LEFT ON LOCAL STREET TURN RIGHT TO JOIN MA1 ROAD AND DRIVE STRAIGHT TURN RIGHT ON THE ROBOT TO JOIN ALBERT WESSELS ROAD TO TOWN DRIVE STRAIGHT AND CROSS N11 DRIVE STRAIGHT TURN LEFT ON LOCAL STREET TURN RIGHT TO JOIN MA1 ROAD AND DRIVE STRAIGHT TURN RIGHT ON THE ROBOT TO JOIN ALBERT WESSELS ROAD TO NEWCASTLE TOWN DRIVE STRAIGHT PASS SETS OF ROBOT AND TURN RIGHT TO JOIN ALLEN STREET DRIVE STRAIGHT AND PASS NEWCASTLE SAPS DRIVE STRAIGHT TO DRANKESBERG ROAD DRIVE STRAIGHT AND TURN LEFT TO DRAKENSBERG PRIMARY SCHOOL AND DROP OFF 9 LEARNERS DRIVE STRAIGHT AND TURN LEFT ON FW BEYERS AVENUE AND TURN RIGHT TO DT MALAN AVENUE DRIVE STRAIGHT AND TURN LEFT ON JMB HERTZOF ANEVUE AND TURN TO BE DROPPING ZONE AT PANORAM COMBINED SCHOOL TO DROP OFF 4 LEARNERS.</p> <p>IN THE AFTERNOON USE THE SAME ROUTE IN REVERSE TO PICK UP LEARNERS AT SCHOOL GATE AND DROP LEARNERS AT THEIR HOMES.</p>



transport

Department:
Transport
Province of KwaZulu-Natal

GAZETTE

LGKZNG27-2023-OCT

REGION: ALL

1) Application Number: APP0162943	2) Gazette Number: LGKZNG27-2023-OCT
3) Applicant: TP KHANYE ID NO. 8209306078089 Association: NOT AVAILABLE	4) Applicant Address: R581 SECTION7 MADADENI 2951
5) Existing Licence Holder: NOT APPLICABLE ID NO. NOT APPLICABLE	6) Existing Licence Holder Address: NOT APPLICABLE
7) Type of application: NEW OPERATING LICENCE	8) Operating Licence Number: NOTAVAILABLE
9) Vehicle Type: MINIBUS	10) 1 X 15 (SEATED) + 0 (STANDING)
11) Region: AMAJUBA	
12.1	<p>KZPRERC2938199 - SCHOLARS AND THEIR PERSONAL EFFECTS:</p> <p>R581 SECTION 7 MADADENI TO VUMELANI PRIMARY SCHOOL</p> <p>STARTING POINT R581 SECTION 7 MADADENI DRIVE STRAIGHT TURN LEFT ON LOCAL STREET TO HOUSE R1084 SECTION 7 MADADENI TO PICK UP 1 LEANER DRIVE STRAIGHT TURN RIGHT TO LOCAL STREET TO HOUSE R937 SECTION 7 MADADENI TO PICK UP LEANERS DRIVE STRAIGHT TURN RIGHT ON LOCAL STREET TO HOUSE R775 SECTION 7 MADADENI TO PICK UP 3 LEANERS DRIVE STRAIGHT TURN RIGHT ON LOCAL STREET TO HOUSE R584 SECTION 7 MADADENI TO PICK UP LEANERS DRIVE STRAIGHT TO LOCAL STREET TURN RIGHT DRIVE TO HOUSE R1594 MADADENI PICK UP 1 LEANER DRIVE STRAIGHT TO LOCAL STREET TURN LEFT DRIVE STRAIGHT TO HOUSE R591 SECTION 7 MADADENI TO PICK UP 1 LEANER DRIVE STRAIGHT TO LOCAL STREET TURN RIGHT DRIVE STRAIGHT TO HOUSE R486 SECTION 7 MADADENI TO PICK UP 1 LEANER DRIVE STRAIGHT TO LOCAL STREET TURN LEFT DRIVE STRAIGHT TO HOUSE R397 SECTION 7 MADADENI TO PICK UP 1 LEANER DRIVE STRAIGHT FROM R SECTION 7 MADADENI DRIVE STRAIGHT TURN LEFT ONTO LOCAL STREET DRIVE STRAIGHT TO 4 WAY STOP AND TURN RIGHT TO SOULCITY MADADENI DRIVE STRAIGHT TURN LEFT TO HOUSE 50801 SOULCITY TO PICK UP 1 LEANER DRIVE STRAIGHT TO JOIN MD5 ROAD DRIVE STRAIGHT TURN LEFT ONTO LOCAL STREET DRIVE STRAIGHT TO 4 WAY STOP AND TURN LEFT DRIVE STRAIGHT ON THE STOP SIGN TURN RIGHT DRIVE STRAIGHT AND AGAIN TURN LEFT TO M SECTION 7 MADADENI DRIVE STRAIGHT TURN RIGHT ON LOCAL STREET TO HOUSE M43 SECTION 7 MADADENI PICK UP 1 LEARNER DRIVE STRAIGHT TURN LEFT ON LOCAL STREET TO HOUSE M320 SECTION 7 MADADENI TO PICK UP 1 LEANER DRIVE STRAIGHT BACK TO MD5 ROAD TO 4 WAY STOP AND TURN RIGHT TO F SECTION 6 TO CATHULANI PRIMARY SCHOOL AND DROP OFF 7 LEANERS DRIVE STRAIGHT TURN LEFT ONTO LOCAL STREET DRIVE STRAIGHT TO 4 WAY STOP AND TURN LEFT DRIVE STRAIGHT ON THE STOP SIGN TURN RIGHT DRIVE STRAIGHT AND AGAIN TURN LEFT DRIVE STRAIGHT TURN LEFT TO JOIN MD5 ROAD TO B SECTION MADADENI TURN LEFT DRIVE STRAIGHT TURN RIGHT TO DROPPING ZONE AT VUMELANI PRIMARY SCHOOL TO DROP OFF 8 LEARNERS.</p> <p>IN THE AFTERNOON USE THE SAME ROUTE IN REVERSE TO PICK UP LEANERS AT SCHOOL AND DROP LEANERS AT THEIR HOMES.</p>



transport

Department:
Transport
Province of KwaZulu-Natal

GAZETTE

LGKZNG27-2023-OCT

REGION: ALL

1) Application Number: APP0163051	2) Gazette Number: LGKZNG27-2023-OCT
3) Applicant: PS SITHOLE ID NO. 6202100726088 Association: OLD ESHOWE ROAD TAXI ASSOCIATION	4) Applicant Address: P O BOX 744 EMPANGENI 3880
5) Existing Licence Holder: NJ SITHOLE ID NO. 6004075503082	6) Existing Licence Holder Address: DECEASED 3880
7) Type of application: DECEASED TRANSFER	8) Operating Licence Number: LGKZN0703000512
9) Vehicle Type: MINIBUS	10) 1 X 15 (SEATED) + 0 (STANDING)
11) Region: KING CETSHWAYO	
12.1	2207XJ2207XJ00051587 - OLD ESHOWE TO EMPANGENI (EKUPHUMULENI) FROM OLD ESHOWE, PICK AND DROPS EMHLALINI, ENKWALINI, KWAQHAMUKA, MSUNDUZI, NCEKWANE, NTSHIDI, QEDUSIZI, DLAMU, MATSHAMNYAMA DROP PASSENGERS TO BOXER RANK RETURN DOING THE SAME.
12.2	22071T2207XJ10051588 - OLD ESHOWE (MEVAMHLOPHE) TO EMPANGENI BINGOMA, ESIPHETHWINI, ENQATHAYI, KWAMSWELI, KHELI, QHUBANDABA, MANKWANYANENI, DIPHINI, SUNDWINI, MEVAMHLOPHE DIRECT AND RETURN DOING PICK AND DROPS TO BOXER RANK EMPANGENI.
12.3	22071T2207XJ10051590 - OLD ESHOWE (NQOLENI) TO EMPANGENI BHOFANISI, DLANGUBO, FASIMBA, KWAMTHEMBU, MNQADAYI, NOMNYAKA, OYEMENI, NGODINI, MAKHEHLE, NTSHELUNTSHELU, MNGAMPONDO TO BOXER RANK, EMPANGENI DIRECT AND RETURN AND DROP DOING THE SAME. ALTERNATIVE ROUTE TO EMPANGENI. TURN LEFT WEIGHTMON, STRAIGHT ALONG BIYELA STREET, TURN RIGHT BRYNE STREET, DROP OFF PASSENGERS, BACK TO THE RANK.



transport

Department:
Transport
Province of KwaZulu-Natal

GAZETTE

LGKZNG27-2023-OCT

REGION: ALL

1) Application Number: APP0162869	2) Gazette Number: LGKZNG27-2023-OCT
3) Applicant: LB NTULI ID NO. 7704235640083 Association: NOT AVAILABLE	4) Applicant Address: OTHULWINILEZULU AREA TUGELA FERRY
5) Existing Licence Holder: NOT APPLICABLE ID NO. NOT APPLICABLE	3010 6) Existing Licence Holder Address: NOT APPLICABLE
7) Type of application: NEW OPERATING LICENCE	8) Operating Licence Number: NOTAVAILABLE
9) Vehicle Type: MINIBUS	10) 1 X 15 (SEATED) + 0 (STANDING)
11) Region: UMGUNGUNDLOVU	
12.1	<p>KZPRERC2938003 - SCHOLARS AND THEIR PERSONAL EFFECTS:</p> <p>EZINQUMENI AREA TO BUHLEBUYEZA SECONDARY SCHOOL</p> <p>EZINQUMENI AREA - FROM START POINT PROCEED TO L2044 NYONINI ROAD THEN TURN RIGHT TO JOIN P161 MUDEN ROAD NEXT TURN LEFT TO JOIN R33 AND CROSS THE MOOI RIVER BRIDGE, PROCEED STRAIGHT ON R33 TO THE 1ST PICK UP AT KWAKOPI AREA PICK UP 5 CHILDREN MAKE A U-TURN ON R33 BACK TO FABENI PRIMARY SCHOOL PICK UP 4 CHILDREN REMAIN ON R33 AND PROCEED STRAIGHT TO NGOME PRIMARY SCHOOL PICK UP 3 CHILDREN NEXT PROCEED TO MATISHANE BUS STOP PICK UP 3 CHILDREN, THEN PROCEED TO KWAVUZA PICK UP 4 CHILDREN REMAIN ON R33 AND PROCEED TO THE LAST PICK UP POINT AT NGCAKINI, I PICK UP 3 CHILDREN PROCEED TO GREYTOWN ON R33 UNTIL YOU REACH A T-JUNCTION WHERE YOU TAKE A RIGHT TURN ON R74 STANGER ROAD, THEN PROCEED STRAIGHT AND TAKE A RIGHT TURN TO 1ST DROP OFF POINT. DROP OFFS</p> <p>THE 1ST DROP OFF IS LOCATED AT GREYTOWN SECONDARY 1 ACACIA ROAD DROP 3 CHILD, NEXT PROCEED STRAIGHT THEN TURN LEFT AND PROCEED TO GREYTOWN PRIMARY 104 YORKSTREET DROP 3 CHILDREN, NEXT PROCEED STRAIGHT AND TURN LEFT INTO BELL STREET, THEN PROCEED STRAIGHT AND TURN RIGHT THEN PROCEED TO LITTLE ELEPHANT ON 130 VOORTREKKER STREET DROP 2, NEXT PROCEED STRAIGHT TO KAMMERLAND 149 DURBAN STREET DROP 2 CHILD, THEN PROCEED STRAIGHT TO GREYTOWN JUNIOR 184 DURBAN STREET DROP 4 CHILDREN, NEXT PROCEED STRAIGHT THEN TAKE RIGHT TURN INTO ST DAVIDS DIOSCEAN SCHOOL DROP 1 CHILD NEIGHBOURING GREYTOWN HIGH SCHOOL 239 DURBAN STREET DROP 2 CHILDREN, NEXT PROCEED STRAIGHT JOINING MUDEN ROAD, THEN TAKE A LEFT TURN HEADING TO CORD WALL SCHOOL G752 MOOI RIVER ROAD DROP 1 CHILD, MAKE A U-TURN BACK TO MOOI RIVER ROAD UNTIL YOU REACH MUDEN ROAD, TURN RIGHT THEN DRIVE STRAIGHT DOWN ON DURBAN STREET ON THE FOUR WAY STOP, TURN RIGHT INTO PMB ROAD, PROCEED STRAIGHT AND TURN RIGHT INTO WEMBLEY COLLEGE ON ANTON MENNE DRIVE DROP 2 CHILDREN BACK TO MOOI RIVER TURN RIGHT TO DURBAN ROAD STRAIGHT TO PMB ROAD STRAIGHT TO ANTON MENNE ROAD CROSS MAIN ROAD AND PROCEED TO BUHLEBUYEZA SECONDARY SCHOOL KHOMBA ROAD ENHLANLENI DROP 2 CHILDREN.</p>



transport

Department:
Transport
Province of KwaZulu-Natal

GAZETTE

LGKZNG27-2023-OCT

REGION: ALL

1) Application Number: APP0162874	2) Gazette Number: LGKZNG27-2023-OCT
3) Applicant: LB NTULI ID NO. 7704235640083 Association: NOT AVAILABLE	4) Applicant Address: P.O. BOX 2535 TUGELA FERRY
5) Existing Licence Holder: NOT APPLICABLE ID NO. NOT APPLICABLE	3010 6) Existing Licence Holder Address: NOT APPLICABLE
7) Type of application: NEW OPERATING LICENCE	8) Operating Licence Number: NOTAVAILABLE
9) Vehicle Type: MINIBUS	10) 1 X 15 (SEATED) + 0 (STANDING)
11) Region: UMGUNGUNDLOVU	
12.1	<p>KZPRERC2938101 - SCHOLARS AND THEIR PERSONAL EFFECTS: EZINQUMENI AREA TO BUHLEBUYEZA SECONDARY SCHOOL EZINQUMENI AREA - FROM START POINT PROCEED TO L2044 NYONINI ACCESS ROAD PROCEED STRAIGHT THEN TAKE A RIGHT TURN INTO NHLANGOTHI ACCESS ROAD AND THEN TAKE A LEFT TURN INTO P161 MUDEN ROAD TO A 1ST PICK UP POINT AT SIPHONGWENI PICK 2 CHILDREN, I MAKE A U-TURN AND DRIVE STRAIGHT ON P161 MUDEN ROAD TO ZENZELE HIGH SCHOOL PICK UP 1 CHILD NEXT MAKE A STOP NEXT TO KEATES DRIFT PRIMARY SCHOOL PICK UP 1 CHILD, NEXT PROCEED TO NEXT TO ASSEMBLIES CHURCH PICK UP 2 CHILDREN THEN PROCEED TO TURN RIGHT TO JOIN R33 THEN PROCEED STRAIGHT MAKE A STOP NEXT TO MAPONYA MALL TUCK SHOP PICK UP 3 CHILDREN THEN PROCEED STRAIGHT TO N/XO TUCK SHOP PICK UP 2 CHILDREN, FOLLOWED BY DLADLA COTTAGE PICK UP 2 CHILDREN, NEXT PROCEED STRAIGHT TO D1268 LATHA ROAD PICK UP 2 CHILDREN AND PROCEED TO GREYTOWN REMAINING ON R33 WHEN YOU REACH A T-JUNCTION TAKE A RIGHT TURN ON R74 STANGER ROAD, THEN PROCEED STRAIGHT AND TAKE A RIGHT TURN TO 1ST DROP OFF POINT. DROP OFFS THE 1ST DROP OFF IS LOCATED AT GREYTOWN SECONDARY 1 ACACIA ROAD DROP 2 CHILDREN, NEXT PROCEED STRAIGHT THEN TURN LEFT AND PROCEED TO GREYTOWN PRIMARY 104 YORK STREET DROP 2 CHILDREN, NEXT PROCEED STRAIGHT AND TURN LEFT INTO BELL STREET, THEN PROCEED STRAIGHT AND TURN RIGHT THEN PROCEED TO LITTLE ELEPHANT ON 130 VOORTREKKER STREET DROP 1 CHILD, NEXT PROCEED STRAIGHT TO KAMMERLAND 149 DURBAN STREET DROP 2 CHILDREN THEN PROCEED STRAIGHT TO GREYTOWN JUNIOR 184 DURBAN STREET DROP 1 CHILD, NEXT PROCEED STRAIGHT THEN TAKE RIGHT TURN INTO ST DAVIDS DIOSCEAN SCHOOL DROP 1 CHILD NEIGHBOURING GREYTOWN HIGH SCHOOL 239 DURBAN STREET DROP 1 CHILD, NEXT PROCEED STRAIGHT JOINING MUDEN ROAD THEN TAKE A LEFT TURN HEADING TO CORD WALL SCHOOL G752 MOOI RIVER ROAD DROP 2 CHILDREN, MAKE A U-TURN BACK TO MOOI RIVER ROAD UNTIL YOU REACH MUDEN ROAD, TURN RIGHT THEN DRIVE STRAIGHT DOWN ON DURBAN STREET ON THE FOUR WAY STOP, TURN RIGHT INTO PMB ROAD, PROCEED STRAIGHT AND TURN RIGHT INTO WEMBLEY COLLEGE ON ANTON MENNE DRIVE DROP 1 CHILD BACK TO MOOI RIVER TURN RIGHT TO DURBAN ROAD STRAIGHT TO PMB ROAD STRAIGHT TO ANTON MENNE ROAD CROSS MAIN ROAD AND PROCEED TO BUHLEBUYEZA SECONDARY SCHOOL KHOMBA ROAD ENHLANHLENI DROP 3 CHILDREN.</p>



transport

Department:
Transport
Province of KwaZulu-Natal

GAZETTE

LGKZNG27-2023-OCT

REGION: ALL

1) Application Number: APP0163267	2) Gazette Number: LGKZNG27-2023-OCT
3) Applicant: GT ZUNGU ID NO. 6811180461083 Association: MOPHELA ESTON TAXI OWNERS ASSOCIATION	4) Applicant Address: 8 WOOD CIRCLE RD CAMBERDOWN 3720
5) Existing Licence Holder: SA ZUNGU ID NO. 6511185698081	6) Existing Licence Holder Address: P.O BOX 369 CAMPERDOWN KWA-ZULU NATAL 3720
7) Type of application: DECEASED TRANSFER AND NEW OPERATING LICENCE	8) Operating Licence Number: LGKZN1503001796
9) Vehicle Type: MINIBUS TAXI	10) 1 X 9-16 (SEATED) + 0 (STANDING)
11) Region: DURBAN WEST	
12.1	22068T2100H300050934 - MOPHELA TO RICHMOND FROM APPROVED TAXI RANK AT ESTON (P21), INTO P24, TURN LEFT TO R624 TO RICHMOND, TURN RIGHT TO R56 RICHMOND AND IXOPO MAIN ROAD, TURN LEFT TO SHEPSTONE STREET TO TOWN, TURN RIGHT TO CHILLY STREET, RIGHT INTO NELSON STREET TO APPROVED TAXI RANK IN RICHMOND (CORNER OF CHILLY STREET AND NELSON STREET), DIRECT AND RETURN. FROM APPROVED TAXI RANK IN RICHMOND (CORNER CHILLY STREET AND NELSON STREET), INTO NELSON STREET, INTO CHILLY STREET, LEFT INTO SHEPSTONE STREET, RIGHT INTO R56 RICHMOND AND IXOPO MAIN ROAD, INTO P24, PROCEED TO APPROVED TAXI RANK IN ESTON (P21), DIRECT AND RETURN.
12.2	22068T2100H300050936 - MOPHELA TO PIETERMARITZBURG. FROM MOPHELA TO APPROVED TAXI RANK IN BERG STREET RANK NO. 2 – BELOW RETIEF STREET. FROM APPROVED TAXI RANK IN MOPHELA WHICH IS SITUATED AT THE CORNER OF MEYIWA ROAD AND SANKOTSHE AND MOPHELA ROAD, INTO P430, INTO P385, WHICH BECOMES UITKOMST STREET, CROSS OVER TO VAN DE PLANK SQUARE (PICK UP PASSENGERS ONLY, NO OFF LOADING PASSENGERS), BACK ONTO R103 TOWARDS UMLAAS ROAD, TURN RIGHT INTO R603, TOWARDS UMLAAS ROAD AND JOIN N3, TURN LEFT INTO CHURCH STREET / OLD GREYTOWN ROAD (R33), TURN RIGHT INTO EAST STREET, TURN LEFT INTO PIETERMARITZ STREET, TURN RIGHT INTO PINE STREET, TURN RIGHT INTO BERG STREET, TO THE RANK AT THE CORNER OF RETIEF AND BERG STREET, DIRECT AND RETURN. FROM APPROVED TAXI RANK IN BERG STREET (RANK NO.2) TO APPROVED TAXI RANK IN MOPHELA. FROM BERG STREET RANK (NO. 2), RIGHT INTO EAST STREET, WHICH BECOMES ECHO ROAD, INTO AND ALONG ORTHMANN ROAD, INTO AND ALONG N3, INTO P385 AND INTO P430 AND PROCEED TO APPROVED TAXI RANK IN MOPHELA (AT THE CORNER OF MEYIWA ROAD AND SANKOTSHE AND MOPHELA ROAD), DIRECT AND RETURN.
12.3	22068T22068T00050938 - ESTON TO MID ILLOVO. FROM APPROVED TAXI RANK IN ESTON (P21), TURN INTO R603, MID ILLOVO, PROCEED TO TAXI RANK AT SPAR, PASS ISMONT JABULA STORE AND KWA MATHIKANI STORE, DIRECT AND RETURN FROM APPROVED TAXI RANK IN MID ILLOVO, INTO R603, PROCEED TOWARDS APPROVED TAXI RANK IN ESTON (P21), DIRECT AND RETURN
12.4	22068T2209WC10050935 - ESTON TAXI RANK (P21) TO ISIPINGO INBOUND. FROM APPROVED TAXI RANK AT ESTON (P21) INTO UMBUMBULU ROAD (R603), TURN LEFT AT FOLWENI OFF-RAMP AND INTO ISIPINGO, AT INTERSECTION OF ISIPINGO MAIN ROAD, TURN LEFT INTO ISIPINGO TAXI RANK, OPPOSITE ISIPINGO RAILWAY STATION, DIRECT AND RETURN OUTBOUND. FROM APPROVED TAXI RANK IN ISIPINGO (OPPOSITE ISIPINGO RAILWAY STATION), TURN RIGHT INTO ISIPINGO INTERSECTION AND PROCEED TOWARDS UMBUMBULU ROAD (R603) AND PROCEED TO APPROVED TAXI RANK AT ESTON (P21), DIRECT AND RETURN.
12.5	2100H322068T00050937 - ESTON RANK (P21) TO MOPHELA. OUTBOUND: FROM APPROVED TAXI RANK IN ESTON (P21), TURN RIGHT INTO (D72) MOPHELA ROAD, VIA NJOBOKAZI DRIVE, PROCEED TO MOPHELA TAXI RANK (P430). ALTERNATIVELY, TURN RIGHT TO MEYIWA ROAD TO MCOYI AT MPUMALANGA TAXI RANK, DIRECT AND RETURN. INBOUND: FROM APPROVED TAXI RANK IN MOPHELA (430), INTO MOPHELA ROAD VIA NJOBOKAZI, INTO P489, PROCEED TOWARDS TAXI RANK AT ESTON (P21).



transport

Department:
Transport
Province of KwaZulu-Natal

GAZETTE

LGKZNG27-2023-OCT

REGION: ALL

1) Application Number: APP0163269	2) Gazette Number: LGKZNG27-2023-OCT
3) Applicant: SP SHANGE ID NO. 9810055288081 Association: GAMALAKHE TAXI OWNERS ASSOCIATION	4) Applicant Address: P.O BOX 731 SHELLY BEACH 4265
5) Existing Licence Holder: ES SHANGE ID NO. 5608140721080	6) Existing Licence Holder Address: PO BOX 731 SHELLY BEACH 4265
7) Type of application: DECEASED TRANSFER	8) Operating Licence Number: LGKZN1003001379
9) Vehicle Type: MINIBUS	10) 1 X 15 (SEATED) + 0 (STANDING)
11) Region: UGU-OGWINI	
12.1	<p>2206EX2206EZ00055111 - GAMALAKHE TO MARGATE.</p> <p>FROM GAMALAKHE TAXI RANK, TURN RIGHT INTO BUSHVALE ROAD, TURN LEFT INTO BOBBY LOCK, TURN RIGHT INTO TEDDER ROAD AND BACK, TURN LEFT ONTO LOUIS BOTHA AVENUE, TURN RIGHT INTO BOBBY LOCK, TURN, RIGHT ONTO LINKS ROAD, TURN RIGHT ONTO ROOSEVELDT ROAD, PASS SEASLOPES, PROCEED TO WARTSKI DRIVE, THROUGH ERASMUS ROAD, TURN RIGHT ONTO MARINE DRIVE, PROCEED TO R620 THROUGH TO MARINE DRIVE, TURN RIGHT ONTO R102, TURN LEFT ONTO BAZLEY STREET, TURN LEFT ONTO REYNOLD STREET, TURN LEFT ONTO DENNIS SHEPSTONE STREET AND BACK, TURN LEFT ONTO RYDER STREET, TURN RIGHT ONTO ESCOMBE STREET, TURN LEFT ONTO REYNOLD, TURN LEFT ONTO MBANGO VALLEY ROAD AND BACK TO ALBERSVILLE ROAD, TURN LEFT ONTO UMZIMKHULU SUGAR MILL ROAD PROCEED TO MARBURG, TURN RIGHT ONTO R102 AND BACK, TURN LEFT ONTO MAIN HARDING ROAD OR PROCEED TO R102 AND BACK TO PORT SHEPSTONE.</p> <p>STOPPING POINTS.</p> <p>FROM GAMALAKHE TOWNSHIP, INKULU, QINABOUT, ESIGEDLENI, EMQOLOMBENI, ESIKHALENI, THEMBAHLE AND KWAXABA TO MARGATE, PICKING UP AND DROPPING OFF PASSENGERS IN THE FOLLOWING AREA: MARGATE EXTENSION 3&7, EZINSIMBI/ LUSTRE PLATING, MARGATE PRIVATE HOSPITAL MARGATE SPORT SCHOOL, MARGATE PRE-PRIMARY SCHOOL, MARGATE PRIMARY SCHOOL, SOUTH COAST ACADEMY, MARGATE POLICE STATION, VILLAGE OF HAPPINESS, CHECKERS, PICK N PAY, SHOPRITE CHECKERS, KWAMALANDELA, KWAGXAGXA, ENKONGWENI, MANABA, EZINYONINI, IVUNGU, IKOMITI ST MICHAEL'S SURF BAY, SHELLY BEACH, MYOLA BEACH TERMINUS, OLD MAC DONALD, DRIVE-IN, DAWN VIEW, NASH SERVICE STATION, PORT SHEPSTONE / ESAVIDI TECHNICAL COLLEGE, OGWINI REGIONAL OFFICE, OSLO BEACH, ZEBRA/MBANGO VALLEY, PICK 'N' PAY, PORT SHEPSTONE PROVINCIAL HOSPITAL, PORT SHEPSTONE POST OFFICE, SHOPRITE CHECKERS IN PORT SHEPSTONE TOWN, PORT SHEPSTONE HIGH SCHOOL, PORT SHEPSTONE JUNIOR PRIMARY SCHOOL, PORT SHEPSTONE SENIOR PRIMARY, SUID-NATAL HOERSKOOL, PORT SHEPSTONE PRIMARY SCHOOL, PORT SHEPSTONE SECONDARY SCHOOL, JAIHINDU PRIMARY SCHOOL, MARBURG SECONDARY SCHOOL, MARBURG PRIMARY SCHOOL, R.A ENGAR PRIMARY SCHOOL, MERLEWOOD SECONDARY SCHOOL, MERLEWOOD PRIMARY SCHOOL AND SUID-NATAL PRIMERE SKOOL, AND BACK.</p>
12.2	<p>2206EX2206EZ00056417 - GAMALAKHE VIA MARGATE VIA IVUNGU/ST MICHAEL/SHELLY BEACH/IZOTSHA ROUTE DESCRIPTION:</p> <p>FROM GAMALAKHE TOWNSHIP OUR TAXIS PROCEED ONTO LAMALIA STRAIGHT TO ST MICHAEL'S, TURN LEFT ONTO MARINE DRIVE, PAST SURF BAY, ESKOM, SHELLY BEACH AND BACK STILL USING MARINE DRIVE, TURN LEFT INTO MARGATE TOWN, TURN RIGHT ONTO ERASMUS ROAD, PROCEED TO WARTSKI DRIVE ONTO ROOSEVELDT STREET PICKING UP AND DROPPING OF PASSENGERS, PROCEED ONTO TEDDER STREET, ACROSS BOBBY LOCK AND BACK, USING THE SAME ROUTE AS MENTIONED - ABOVE BACK TO GAMALAKHE TOWNSHIP. STOPPING POINTS: MARGATE - GAMALAKHE ASSOCIATION'S TAXIS PICK UP AND DROP OFF PASSENGERS FROM GAMALAKHE TOWNSHIP, INKULU, THEMBAHLE, EMQOLOMBENI, ENSAMUWINI, QIMAABOUT, ESIGEDLENI, KWAXABA, ST MICHAEL'S, SHELLY BEACH, IVUNGU EZINYONINI, MANABA, ENKONGWENI, MARGATEIN TOWN, VILLAGE OF HAPPINESS, MARGATE PRIVATE HOSPITAL, MARGATE SPORT SCHOOL, MARGATE PRE-PRIMARY, MARGATE PRIMARY, SOUTH COAST ACADEMY, AND EZINSIMBINI, LUSTRE PLATING OR VIA ZOTSHA USING BUSHYVALE ROAD ZOTSHA, TURN RIGHT ONTO R39, IE SHELLY BEACH, JOIN MARINE DRIVE TO MARGATE.</p>
12.3	<p>2206EX22067A00056418 - GAMALAKHE VIA MARGATE TO PORT SHEPSTONE ROUTE DESCRIPTION</p> <p>MARGATE - GAMALAKHE TAXI OWNERS ASSOCIATION TAXIS FROM THEIR PICK UP POINT IN MARGATE TOWN PICK UP PASSENGERS FROM MARGATE USING MARINE DRIVE, TURN RIGHT ONTO ERASMUS ROAD, PROCEED TO WARTSKI DRIVE, ROOSEVELDT STREET, TURN RIGHT ONTO ALEXANDER ROAD, TURN RIGHT ONTO TEDDER STREET, PROCEED TO LOUIS BOTHA AVENUE, LINKS ROAD, BOBBY LOCK AND BACK TO PETER ROAD, PROCEED TO ROOSEVELDT STREET, WARTSKI DRIVE, TURN LEFT ONTO R620, PROCEED TO MARINE DRIVE, TURN RIGHT ONTO R102, TURN LEFT ONTO BAZLEY STREET, TURN RIGHT ONTO CONNER STREET, TURN LEFT ONTO REYNOLD STREET, TURN LEFT ONTO DENNIS SHEPSTONE STREET, AND BACK TO RYDER STREET, TURN RIGHT ONTO ESCOMBE STREET, TURN LEFT ONTO ROBINSON STREET, TURN LEFT ONTO REYNOLD STREET, TURN LEFT ONTO MBANUO VALLEY ROAD AND BACK, TURN LEFT ONTO ALBERSVILLE ROAD, TURN LEFT ONTO UMZIMKHULU/OLD DURBAN ROAD, TURN RIGHT ONTO N2 AND BACK, TURN LEFT ONTO MAIN HARDING ROAD, PROCEED TO ESCOMBE STREET, RETURN TO MARGATE USING THE SAME ROUTE AS MENTIONED ABOVE. STOPPING POINTS: OUR TAXIS FROM OUR PICK UP POINTS IN MARGATE PICK UP AND DROP OFF PASSENGERS FROM THE FOLLOWING AREAS: CHECKERS, PRIDE AND PRIDE, MARGATE TOWN, MARGATE POLICE STATION, PICK 'N' PAY, SHOPRITE CHECKERS, MARGATE SPORTS SCHOOL, MARGATE PRE - PRIMARY, VILLAGE OF HAPPINESS, MARGATE PRIVATE HOSPITAL, EXTENSION 3&7, MARGATE AIRPORT, EZINSIMBINI, /LUSTRE PLATING, KWAMALANDELA, KWAGXAGXA, SOUTH COAST ACADEMY, ENKONGWENI, MANABA, EZINYONINI, KOMITI, ST MICHAEL'S, SURF BAY, ESKOM, SHELLY BEACH, MYOLA, BEACH TERMINUS, DRIVE INN, DAWN VIEW/OLD MAC DONALD, NASH SERVICE STATION, PORT SHEPSTONE/ESYIDI TECHNICAL COLLEGE, DUWINI REGIONAL OFFICE, OSLO BEACH, /ZEBRA/ UMBAGO VALLEY, PICK 'N' PAY, PORT SHEPSTONE HIGH SCHOOL, PORT SHEPSTONE PROVINCIAL HOSPITAL, PORT SHEPSTONE JUNIOR PRIMARY, PORT SHEPSTONE SENIOR PRIMARY, SUID NATAL HOER SKOOL, PORT SHEPSTONE SENIOR PRIMARY, PORT SHEPSTONE PRIMARY, PORT SHEPSTONE SECONDARY, JAIHINDU, MARBURG PRIMARY, MERLEWOOD PRIMARY, MERLEWOOD PRE/PRIMARY, MERLEWOOD SECONDARY, MARBURG SECONDARY, AND BACK TO MARGATE USING THE ABOVE MENTIONED ROUTE. DECISION: APPROVED.</p>



transport

Department:
Transport
Province of KwaZulu-Natal

GAZETTE

LGKZNG27-2023-OCT

REGION: ALL

12.4	<p>2206EX22067A00055114 - GAMALAKHE TO PORT SHEPSTONE VIA SHELLY BEACH ROUTE DESCRIPTION:</p> <p>FROM GAMALAKHE TOWNSHIP. OUR TAXIS PROCEED STRAIGHT TO ST MICHAELS USING KNOX GORE ROAD, TURN LEFT ONTO MARINE DRIVE, PROCEED TO R620, TURN RIGHT ONTO R012, TURN LEFT ONTO BAZLEY STREET, TURN RIGHT ONTO REYNOLD STREET, TURN LEFT ONTO DENNIS SHEPSTONE STREET AND BACK, TURN LEFT ONTO RYDER STREET, TURN LEFT ONTO BAZLEY STREET, TURN LEFT ONTO REYNOLD STREET, TURN LEFT ONTO MBANGO VALLEY AND BACK, TURN LEFT ONTO ALBERVILLE ROAD, TURN LEFT ONTO UMZIMKHULU SUGAR MILL ROAD /OLD DURBAN ROAD, TURN RIGHT ONTO N2 AND BACK TO R102, TURN LEFT ONTO MAIN HARDING THROUGH ESCOMBE STREET, TURN RIGHT ONTO REYNOLD STREET OR STRAIGHT TO AIKEN STREET, TURN RIGHT ONTO R102/ N2, TURN LEFT ONTO R620 BACK TO GAMALAKHE USING THE ROUTE MENTIONED ABOVE.</p> <p>STOPPING POINTS:</p> <p>FROM GAMALAKHE TOWNSHIP, INKULU, EMQOLOMBENI, QINABOUT, ESIGEDLENI, KWAXABA AND THEMBAHLIHE PICKING AND DROPPING OFF PASSENGERS IN THE FOLLOWING AREA:- ST MICHAELS, SURF BAY, MYOLA, BEAXH TERMINUS, DAWN VIEW, OLD MAC DONALD, SHELLY BEACH, DRIVE IN NASH SERVICE STATION, ESAVIDI TECHNICAL COLLEGE, ZEBRA-MBANGO VALLEY, OGWINI REGIONAL OFFICE, PICKS PAY, PORT SHEPSTONE PROVINCIAL HOSPITAL, PORT SHEPSTONE POST OFFICE SHOPRITE CHECKERS, O.K. FURNITURE STORE, PORT SHEPSTONE HIGH SCHOOL, PORT SHEPSTONE JUNIOR PRIMARY, PORT SHEPSTONE SENIOR PRIMARY, SUID-NATAL HOERSKOOL, SUID-NATAL PRIMERE SKOOL, PORT SHEPSTONE PRIMARY, PORT SHEPSTONE SECONDARY SCHOOL, JAI HINDU PRIMARY, R.A. ENGAR PRIMARY, MARBURG PRIMARY, MERLEWOOD PRIMARY, MERLEWOOD SECONDARY, MARBURG SECONDARY, MERLEWOOD PRIMARY AND MERLEWOOD PRE-PRIMARY SCHOOL. DECISION: APPROVED.</p>
12.5	<p>2206EX22067A00056412 - GAMALAKHE TO PORT SHEPSTONE ROUTE DESCRIPTION:</p> <p>FROM GAMALAKHE TOWNSHIP, TURN LEFT ONTO IZOTSHA/ OLD MAIN BUSHVALE ROAD, TURN RIGHT ONTO R102, TURN LEFT ONTO MAIN HARDING ROAD TO ESCOMBE STREET, TURN RIGHT ONTO AIKEN STREET, TURN LEFT ONTO REYNOLD STREET, TURN LEFT ONTO BAZLEY STREET, TURN RIGHT ONTO N2/R102, TURN LEFT ONTO R620, TURN LEFT ONTO MARINE DRIVE, TURN LEFT TO MARGATE TOWN, TURN RIGHT ONTO ERASMUS ROAD, PROCEED ONTO WARTSKI DRIVE, PROCEED TO ROOSEVELDT ROAD, TURN LEFT ONTO TEDDER ROAD AND BACK, TURN LEFT ONTO BOBBY LOCK ROAD, TURN ONTO LOUIS BOTH AVENUE, TURN LEFT ONTO LINKS ROAD, PROCEED TO BOBBY LOCK ROAD, AND TURN RIGHT ONTO BUSHVALE ROAD OR FROM BOBBY LOCK ROAD TURN RIGHT TO LINKS ROAD, TURN LEFT TO TEDDER ROAD, PROCEED TO ALEXANDER ROAD, TURN LEFT ONTO BUSHVALE ROAD TO GAMALAKHE OR BACK TO PORT SHEPSTONE. STOPPING POINTS: PICK UP AND DROP OF PASSENGERS FROM THE FOLLOWING AREAS:- GAMALAKHE TOWNSHIP, INKULU, QINABOUT, ESIGEDLENI, KWAXABA, EMQOLOMBENI, MARBURG, PORT SHEPSTONE TOWN, ZEBRA / MBANGO VALLEY, OGWINI REGIONAL OFFICE, NASH SERVICE STATION, PORT SHEPSTONE / ESAVIDI TECHNICAL COLLEGE, PORT SHEPSTONE HOSPITAL, PICK 'N PAY, PORT SHEPSTONE POST OFFICE, O.K. FURNITURE, SHOPRITE CHECKERS, OLD MAC DONALD, DAWN VIEW, BEACH TERMINUS, MYOLA, SURF BAY, ST MICHAEL'S SHELLY BEACH, ESKOM, IVUNGU, IKOMITI EZINYONINI, MANABA FEDERATED TIMBERS, BP GARAGE, ENGINE GARAGE, SPAR SUPERMARKET, MANABA, ENKONGWENI, MARGATE TOWN, CHECKERS, SHOPRITE TOWN, CHECKERS, SHOPRITE CHECKERS, CHECKERS, MARGATE POLICE STATION, PICK 'N PAY, VILLAGE OF HAPPINESS, MARGATE SPORTS SCHOOL, MARGATE PROVINCIAL HOSPITAL, MARGATE PRE-PRIMARY, MARGATE PRIMARY, MARGATE AIRPORT, SOUTH COAST ACADEMY, KWAGXAGXA, EZINSIMBINI/ LUSTRE PLATING, KWAMALANDELA, MARGATE EXTENSION 3&7.</p>
12.6	<p>2206EX22067A00056413 - GAMALAKHE TO PORT SHEPSTONE VIA IZOTSHA</p> <p>FROM GAMALAKHE TOWNSHIP PROCEED TO LAMALIA, TURN LEFT ONTO IZOTSHA/ BUSHVALE ROAD, PROCEED TO MARBURG, TURN LEFT ONTO HARDING ROAD/ N2 AND BACK, TURN LEFT ONTO UMZIMKHULU SUGAR MILL ROAD, TURN RIGHT ONTO ALBERSVILLE ROAD, TURN RIGHT ONTO MBANGO VALLEY ROAD AND BACK, TURN RIGHT ONTO ALBERSVILLE ROAD, PROCEED ONTO REYNOLD STREET, TURN RIGHT ONTO DENNIS PORT SHEPSTONE STREET, PROCEED TO MARINE DRIVE AND BACK, TURN RIGHT ONTO REYNOLD STREET, TURN LEFT ONTO BAZLEY STREET, TURN LEFT ONTO R102, TURN LEFT ONTO R102, TURN LEFT ONTO AIKEN STREET AND TURN LEFT ONTO ESCOMBE STREET AND BACK TO GAMALAKHE. STOPPING POINTS: GAMALAKHE - MARGATE TAXI OWNERS ASSOCIATION'S TAXIS TRANSPORT PASSENGERS FROM GAMALAKHE TOWNSHIP, INKULU, QINABOUT, ESIGEDLENI, EMQOLOMBENI AND THEMBAHLIHE FULL OF PASSENGERS PICKING AND DROPPING OF PASSENGERS IN THE FOLLOWING AREA:- IZOTSHA, EMQAMULEZWENI, SKOGHEIM, MARBURG BATES AND PORT SHEPSTONE TOWN, PICK AND DROP OFF LEARNERS AT MARBURG SECONDARY, MERLEWOOD SECONDARY, MERLEYWOOD PRIMARY, MERLEWOOD PRE-PRIMARY, MARBURG PRIMARY, R.A. ENGAR PRIMARY, PORT SHEPSTONE PRIMARY, JAI HINDU PRIMARY, PORT SHEPSTONE SECONDARY, PORT SHEPSTONE JUNIOR AND SENIOR PRIMARY, SUID-NATAL HOERSKOOL, PORT SHEPSTONE PROVINCIAL HOSPITAL, PORT SHEPSTONE HIGH SCHOOL, PICK 'N PAY, PORT SHEPSTONE POST OFFICE, O.K. FURNITURE, SHOPRITE CHECKERS AND BACK TO GAMALAKHE TOWNSHIP..</p>



transport

Department:
Transport
Province of KwaZulu-Natal

GAZETTE

LGKZNG27-2023-OCT

REGION: ALL

1) Application Number: APP0162883	2) Gazette Number: LGKZNG27-2023-OCT
3) Applicant: LB NTULI ID NO. 7704235640083 Association: NOT AVAILABLE	4) Applicant Address: P.O. BOX 2535 TUGELA FERRY 3010
5) Existing Licence Holder: NOT APPLICABLE ID NO. NOT APPLICABLE	6) Existing Licence Holder Address: NOT APPLICABLE
7) Type of application: NEW OPERATING LICENCE	8) Operating Licence Number: NOTAVAILABLE
9) Vehicle Type: MIDIBUS	10) 1 X 22 (SEATED) + 0 (STANDING)
11) Region: UMGUNGUNDLOVU	
12.1	<p>KZPRERC2938052 - SCHOLARS AND THEIR PERSONAL EFFECTS: EZINQUMENI AREA TO BUHLEBUYEZA SECONDARY SCHOOL EZINQUMENI AREA - FROM START POINT PROCEED TO L2044 NYONINI ACCESS ROAD THEN TURN RIGHT TO JOIN P 161 MUDEN ROAD NEXT TURN LEFT TO JOIN R33 AND CROSS THE MOOI RIVER BRIDGE, PROCEED STRAIGHT THEN TURN RIGHT INTO L1170 THE 1ST PICK UP IS STATION OUTSIDE ETHEMBENI CLINIC PICK 3 CHILDREN, THEN PROCEED STRAIGHT TO MACINGWANE HIGH SCHOOL PICK 4 CHILDREN, PROCEED STRAIGHT TO ST JOHN CHURCH PICK UP 3 CHILDREN THEN MAKE A U-TURN BACK TO R33, HEADING TO THE LAST PICK UP POINT, STATIONED AT MAWOZINI PICK UP 12 CHILDREN THEN PROCEED STRAIGHT TO GREYTOWN ON R33, UNTIL YOU REACH A T-JUNCTION WHERE YOU TAKE A RIGHT TURN ON STANGER ROAD R74, THEN PROCEED STRAIGHT AND TAKE A RIGHT TURN TO THE 1ST DROP OFF POINT. DROP OFFS THE 1ST DROP OFF IS LOCATED AT GREYTOWN SECONDARY 1 ACACIA ROAD DROP 2 CHILDREN, NEXT PROCEED STRAIGHT THEN TURN LEFT AND PROCEED TO GREYTOWN PRIMARY 104 YORK STREET DROP 3 CHILDREN, NEXT PROCEED STRAIGHT AND TURN LEFT INTO BELL STREET THEN PROCEED STRAIGHT AND TURN RIGHT THEN PROCEED TO LITTLE ELEPHANT ON 130 VOORTREKKER STREET DROP 2, NEXT PROCEED STRAIGHT TO KAMMERLAND 149 DURBAN STREET DROP 1 CHILD THEN PROCEED STRAIGHT TO GREYTOWN JUNIOR 184 DURBAN STREET DROP 4 CHILDREN, NEXT PROCEED STRAIGHT THEN TAKE RIGHT TURN INTO ST DAVIDS DIOSCEAN SCHOOL DROP 3 CHILDREN NEIGHBOURING GREYTOWN HIGH SCHOOL 239 DURBAN STREET DROP 2 CHILDREN, NEXT PROCEED STRAIGHT JOINING MUDEN ROAD, THEN TAKE A LEFT TURN HEADING TO CORD WALL SCHOOL G752 TO MOOI RIVER ROAD DROP 2 CHILDREN, MAKE A U-TURN BACK TO MOOI RIVER ROAD UNTIL YOU REACH MUDEN ROAD, TURN RIGHT THEN DRIVE STRAIGHT DOWN ON DURBAN STREET ON THE FOUR WAY STOP, TURN RIGHT INTO PMB ROAD, PROCEED STRAIGHT AND TURN RIGHT INTO WEMBLEY COLLEGE ON ANTON MENNE DRIVE DROP 2 CHILDREN BACK TO MOOI RIVER TURN RIGHT TO DURBAN ROAD STRAIGHT TO PMB ROAD STRAIGHT TO ANTON MENNE ROAD CROSS MAIN ROAD AND PROCEED TO BUHLEBUYEZA SECONDARY SCHOOL KHOMBA ROAD ENHLANHLENI DROP 1 CHILD. REVERSE JOURNEY IS THE SAME AS FORWARD JOURNEY IN REVERSE.</p>



transport

Department:
Transport
Province of KwaZulu-Natal

GAZETTE

LGKZNG27-2023-OCT

REGION: ALL

1) Application Number: APP0163300	2) Gazette Number: LGKZNG27-2023-OCT
3) Applicant: DS HLELA ID NO. 7501205645088 Association: NTUZUMA TAXI ASSOCIATION	4) Applicant Address: G 3015 MFUNDISI ROAD NTUZUMA T/SHIP DURBAN KWA-ZULU NATAL 4360
5) Existing Licence Holder: NOT APPLICABLE ID NO. NOT APPLICABLE	6) Existing Licence Holder Address: NOT APPLICABLE
7) Type of application: NEW OPERATING LICENCE	8) Operating Licence Number: LGKZN1403000244
9) Vehicle Type: MINIBUS	10) 1 X 15 (SEATED) + 0 (STANDING)
11) Region: GREATER NORTH	
12.1	<p>2206MY21004R00049295 - NTUZUMA TO DURBAN</p> <p>FROM ITHENDELE DRIVE TAXI RANK NEAR KWANOZAZA SHOPPING CENTRE ALONG ANY OF ROUTES (S) 1 TO 4 ABOVE INTO NTUZUMA ACCESS ROAD RIGHT INTO KWAMASHU HIGHWAY (M25) INTO NORTH COAST ROAD INTO UMGENI ROAD (PROCEED TO SOLDIER'S WAY AND TO SOLDIER'S WAY TAXI RANK OR RIGHT INTO LEOPOLD STREET RIGHT INTO WARWICK AVENUE INTO CENTENARY ROAD AND PROCEED TO CENTENARY ROAD TAXI RANK.</p> <p>FROM ITHENDELE DRIVE TAXI RANK NEAR KWANOZAZA SHOPPING CENTRE ALONG ANY OF THE INNER CIRCLE ROUTES WITHIN NTUZUMA AS PER ROUTES 1 TO 4 ABOVE INTO KWAMASHU HIGHWAY (M25) RIGHT INTO THE N2 LEFT INTO INANDA ROAD (M21) INTO SEA COW LAKE ROAD RIGHT INTO NORTH COAST ROAD AND PROCEED TO THE END POINTS AS IN 1.1 ABOVE.</p> <p>FROM THE STARTING POINT IN 1.1 ABOVE INTO KWAMASHU HIGHWAY (M25) RIGHT INTO THE N2 LEFT INTO INANDA ROAD (M21) OFF RAMP LEFT INTO UMGENI ROAD (M19) ALONG UMGENI ROAD AND PROCEED TO THE END POINTS AS IN 1.1</p> <p>FROM THE STARTING POINT IN 1.1 ABOVE INTO KWAMASHU HIGHWAY RIGHT INTO THE N2 ALONG THE N2 LEFT INTO THE N3 ALONG THE N3 INTO OLD DUTCH ROAD (LEFT INTO CENTENARY ROAD AND PROCEED TO CENTENARY ROAD TAXI RANK OR INTO ALICE STREET RIGHT INTO SOLDIER'S WAY AND PROCEED TO SOLDIER'S WAY TAXI RANK.</p> <p>FROM THE STARTING POINT IN 1.1 ABOVE INTO KWAMASHU HIGHWAY (M25) INTO NORTH COAST ROAD INTO UMGENI ROAD LEFT INTO ARGYLE ROAD RIGHT INTO BRICKHILL ROAD INTO POINT ROAD RIGHT INTO BAY TERRACE RIGHT INTO STANGER STREET LEFT INTO ORDNANCE ROAD LEFT INTO SOLDIER'S WAY RIGHT INTO QUEEN STREET RIGHT INTO FIELD STREET AND PROCEED TO SOLDIER'S WAY TAXI RANK OR INTO LEOPOLD STREET RIGHT INTO WARWICK AVENUE INTO CENTENARY ROAD AND PROCEED TO CENTENARY ROAD TAXI RANK.</p>
12.2	<p>2206MY2206RK00049296 - NTUZUMA TO PINETOWN</p> <p>FROM THE STARTING POINT ON ITHENDELE DRIVE NEAR KWANOZAZA SHOPPING CENTRE ALONG ANY OF THE INNER CIRCLE ROUTES 1 TO 4 WITHIN NTUZUMA TOWNSHIP ALONG ITHENDELE DRIVE LEFT INTO NTUZUMA ACCESS ROAD RIGHT INTO KWAMASHU HIGHWAY (M25) TURN RIGHT INTO THE N2 ALONG THE N2 LEFT INTO INANDA ROAD (M21) OFF RAMP RIGHT INTO UMGENI ROAD (M19) INTO ST JOHNS AVENUE RIGHT INTO OLD MAIN ROAD LEFT INTO MOODIE STREET RIGHT INTO HILL STREET AND PROCEED TO THE END POINT ON HILL STREET.</p> <p>AND</p> <p>FROM THE STARTING POINT ABOVE ALONG THE ROUTES INDICATED ABOVE RIGHT INTO THE N2 ALONG THE N2 INTO THE N3 INTO THE M13 RIGHT INTO OLD MAIN ROAD RIGHT INTO MOODIE STREET RIGHT INTO HILL STREET AND PROCEED TO THE END POINT ON HILL STREET.</p> <p>AND</p> <p>FROM THE STARTING POINT ABOVE ALONG THE ROUTES INDICATED ABOVE RIGHT INTO UMGENI ROAD (M19) ALONG THE M19 RIGHT INTO OTTO VOLEK ROAD LEFT INTO SHEPSTONE ROAD LEFT INTO REGENT STREET RIGHT INTO CHELSEA AVENUE LEFT INTO CHELSEA AVENUE LEFT INTO ESCOM ROAD RIGHT INTO OLD MAIN ROAD RIGHT INTO TRAFFORD ROAD LEFT INTO HILLCLIMB ROAD LEFT INTO KYALAMI ROAD INTO CIRCUIT ROAD LEFT INTO MALCOLM ROAD LEFT INTO ALBERT ROAD LEFT INTO ALEXANDER ROAD LEFT INTO OLD MAIN ROAD RIGHT INTO MOODIE STREET RIGHT INTO HILL STREET AND PROCEED TO THE TAXI RANK ON HILL STREET.</p>
12.3	<p>2206MY2206U200049297 - NTUZUMA TO VERULAM</p> <p>FROM THE STARTING POINT (ITHENDELE DRIVE TAXI RANK) NEAR KWANOZAZA SHOPPING CENTRE ALONG ANY OF THE INNER CIRCLE ROUTES WITHIN NTUZUMA TOWNSHIP ALONG ITHENDELE DRIVE LEFT INTO NTUZUMA ACCESS ROAD RIGHT INTO KWAMASHU HIGHWAY (M25) ALONG THE M25 LEFT INTO R102 PASS WHITE HOUSE SHOPPING CENTRE ALONG R102 RIGHT INTO WICK STREET LEFT INTO IRELAND STREET AND PROCEED TO AN APPROVED TAXI RANK ON IRELAND STREET.</p> <p>ALTERNATIVE ROUTE</p> <p>ALONG THE SAME ROUTE ABOVE INTO NTUZUMA ACCESS ROAD INTO INDUSTRIAL PARK ROAD LEFT INTO PHOENIX HIGHWAY LEFT INTO R102 AND PROCEED TO VERULAM AS PER THE ABOVE ROUTE.</p> <p>RESTRICTION: NO PICKING UP OF PASSENGERS ON PHOENIX HIGHWAY.</p>
12.4	<p>21004R2206MY00049299 - DURBAN TO NTUZUMA</p> <p>FROM SOLDIER'S WAY TAXI RANK RIGHT INTO FIELD STREET INTO ALBERT STREET INTO UMGENI ROAD INTO NORTH COAST ROAD INTO KWAMASHU HIGHWAY (M25) LEFT INTO NTUZUMA ACCESS ROAD ALONG NTUZUMA ACCESS ROAD RIGHT INTO ITHENDELE DRIVE AND PROCEED TO NTUZUMA ALONG ANY OF THE INNER CIRCLE ROUTES WITHIN NTUZUMA.</p> <p>FROM CENTENARY ROAD TAXI RANK RIGHT INTO MARKET ROAD LEFT INTO ALICE STREET LEFT INTO ALBERT STREET INTO UMGENI ROAD INTO NORTH COAST ROAD INTO KWAMASHU HIGHWAY (M25) AND PROCEED TO THE END POINT ALONG ROUTES IN 5.1 ABOVE.</p> <p>FROM SOLDIER'S WAY TAXI RANK RIGHT INTO FIELD STREET LEFT INTO LEOPOLD STREET INTO CANONGATE ROAD OR FROM CENTENARY ROAD TAXI RANK RIGHT INTO MARKET ROAD RIGHT INTO LEOPOLD STREET INTO CANONGATE ROAD INTO THE WESTERN FREEWAY (N3) INTO THE N2 LEFT INTO KWAMASHU HIGHWAY (M25) AND PROCEED TO THE END POINT ALONG ROUTES IN 5.1 ABOVE.</p>



transport

Department:
Transport
Province of KwaZulu-Natal

GAZETTE

LGKZNG27-2023-OCT

REGION: ALL

1) Application Number: APP0163325	2) Gazette Number: LGKZNG27-2023-OCT
3) Applicant: PP MNGADI ID NO. 9507045988081 Association: ESTCOURT DISTRICT TAXI ASSOCIATION	4) Applicant Address: P.O BOX 1016 ESTCOURT 3310
5) Existing Licence Holder: MC MBATHA ID NO. 6201045821087	6) Existing Licence Holder Address: P O BOX 1366 ESTCOURT 3310
7) Type of application: NORMAL TRANSFER	8) Operating Licence Number: LGKZN0303000489
9) Vehicle Type: MINIBUS	10) 1 X 15 (SEATED) + 0 (STANDING)
11) Region: UTHUKELA	
12.1	2202EN2202EN00050177 - CHARTER: FROM ESTCOURT TAXI RANK TO POINT WITHIN THE PROVINCE KZN ONLY. NO PICKING OR SETTING DOWN OF PASSENGERS EN ROUTE.
12.2	2202EN2202EN00050208 - ESTCOURT TO ESTCOURT FROM APPROVED TAXI RANK IN MVUNDLWENI KWANDABA, MHLUNGWINI SCHOOL, A 1416, LOADING AND OFFLOADING INTO EMTSHEZI HIGH SCHOOL, INTO P29, NTABAMHLOPHE ROAD, OFFLOADING ONLY PASS SHAYAMOYA, NEWLANDS, LOCKSLOY, WEMBEZI INTO A MARTIN ROAD, HELLET ROAD, RICHMOND ROAD, CONNOR STREET AND TURN LEFT INTO ALEXANDRA STREET INTO THE TAXI RANK, OFFLOADING AND LOADING AND RETURN ALONG THE FORWARD ROUTE IN REVERSE. ALTERNATIVE FROM P29 INTO HARRY MILLER ROAD, SUBWAY ROAD, ALBERT STREET ALONG ALEXANDRA STREET, INTO THE TAXI RANK, OFFLOADING, LOADING AND RETURN.
12.3	2202EN2207XJ10050190 - ESCOURT TO EMPANGENI. FROM APPROVED TAXI RANK IN ESCOURT IN ALEXANDRA STREET, TURN RIGHT INTO HARDING STREET, LEFT INTO ALBERT STREET, TURN RIGHT INTO DRUMMOND ROAD, LEFT INTO R103 AND LEFT INTO R622, PROCEED TOWARD MOOIRIVER, TURN LEFT INTO R74, PASS THROUGH GREYTOWN, BYPASS KRANSKOP, BYPASS SIZABANTU MAPHUMULO, PASSING THROUGH STANGER DIRECT AND TURN LEFT INTO R102, BYPASSING UTHUKELA, MANDINI, GINGINDLOVU AND TURN RIGHT INTO R66, TO EMPANGENI, LEFT INTO TURNER ROAD, INTO EMPANGENI RAIL TAXI RANK, OFFLOADING AND TURN INTO MAIN ROAD (R34), TO OK TAXI RANK, OFFLOADING AND RETURN TO MAIN ROAD, INTO EMPANGENI TAXI RANK ON MAIN ROAD AND RETURN ALONG FORWARD ROUTE IN REVERSE.
12.4	2202EN2202EN00050205 - MDWEBU TO ESCOURT FROM APPROVED TAXI RANK IN NDWEBU INTO AND ALONG D1382, LEFT INTO P29, PASS EMTSHEZI HIGH SCHOOL, SHAYAMOYA, NEWLANDS, LOCKSLOY, WEMBEZI, INTO MARTIN ROAD, HELLET ROAD, RICHMOND ROAD, CONNOR STREET, LEFT INTO ALEXANDRA STREET, INTO TAXI RANK AND RETURN ALONG THE FORWARD IN REVERSE.



transport

Department:
Transport
Province of KwaZulu-Natal

GAZETTE

LGKZNG27-2023-OCT

REGION: ALL

1) Application Number: APP0163084	2) Gazette Number: LGKZNG27-2023-OCT
3) Applicant: QS BUTHELEZI ID NO. 7108105353084 Association: NOT AVAILABLE	4) Applicant Address: 200 KANDAHAR AVENUE ACACIAVILLE LADYSMITH 3370
5) Existing Licence Holder: NOT APPLICABLE ID NO. NOT APPLICABLE	6) Existing Licence Holder Address: NOT APPLICABLE
7) Type of application: NEW OPERATING LICENCE	8) Operating Licence Number: NOTAVAILABLE
9) Vehicle Type: MIDIBUS	10) 1 X 22 (SEATED) + 0 (STANDING)
11) Region: UTHUKELA	
12.1	KZPRERC2938395 - SCHOLARS AND THEIR PERSONAL EFFECTS: BUTHELEZI HOUSEHOLD ROSBOOM TO ALOE PARK PRIMARY SCHOOL TRIP STARTS FROM THE BUTHELEZI HOUSEHOLD ROSBOOM THEN TURN LEFT AND PICK UP ONE CHILD FROM THE MADUNA HOUSEHOLD THEN PROCEED TO THE KHUMALO HOUSEHOLD AND PICK UP FOUR CHILDREN THEN PROCEED TO THE MCHUNU HOUSEHOLD AND PICK UP THREE CHILDREN THEN PROCEED TO THE MIYA HOUSEHOLD AND PICK UP THREE CHILDREN THEN PROCEED TO GUDLINTABA AND PICK UP EIGHT CHILDREN AT THE ZUMA HOUSEHOLD THEN PROCEED TO THE HLATSHWAYO HOUSEHOLD AND PICK UP ONE CHILD THEN PROCEED TO THE SHABALALA HOUSEHOLD AND PICK UP ONE CHILD PROCEED TO JOIN R103 ROAD TILL I TURN RIGHT TO JOIN N11 THEN TURN RIGHT TO PRINCESS STREET THEN TURN RIGHT TO KANDAHAR AVENUE THEN TURN LEFT TO BURMA STREET AND DROP OFF EIGHTEEN CHILDREN AT M.L SULTAN PRIMARY SCHOOL THEN TURN LEFT TO KANDAHAR AVENUE THEN TURN LEFT TO BIRLA ROAD THEN TURN RIGHT TO DRIVIDIAN ROAD AND DROP OFF THREE CHILDREN AT ALOE PARK PRIMARY SCHOOL. RETURN ROUTE IS THE SAME.



transport

Department:
Transport
Province of KwaZulu-Natal

GAZETTE

LGKZNG27-2023-OCT

REGION: ALL

1) Application Number: APP0163086	2) Gazette Number: LGKZNG27-2023-OCT
3) Applicant: QS BUTHELEZI ID NO. 7108105353084 Association: NOT AVAILABLE	4) Applicant Address: 200 KANDAHAR AVENUE ACACIAVILLE LADYSMITH 3370
5) Existing Licence Holder: NOT APPLICABLE ID NO. NOT APPLICABLE	6) Existing Licence Holder Address: NOT APPLICABLE
7) Type of application: NEW OPERATING LICENCE	8) Operating Licence Number: NOTAVAILABLE
9) Vehicle Type: MIDIBUS	10) 1 X 21 (SEATED) + 0 (STANDING)
11) Region: UTHUKELA	
12.1	KZPRERC2938346 - SCHOLARS AND THEIR PERSONAL EFFECTS: BUTHELEZI HOME ROSBOM TO KEATE STREET PUBLIC SCHOOL TRIP STARTS AT THE BUTHELEZI HOME ROSBOM THEN TURN LEFT TO GUDLINTABA AND PICK UP FOUR CHILDREN AT THE HLATSHWAYO HOUSEHOLD THEN PROCEED TO THE MAZIBUKO HOUSEHOLD AND PICK UP THREE CHILDREN THEN PROCEED TO THE ZULU HOUSEHOLD AND PICK UP FOUR CHILDREN THEN PROCEED TO THE SOKHELA HOUSEHOLD AND PICK UP TWO CHILDREN THEN PROCEED TO THE KHOZA HOUSEHOLD AND PICK UP THREE CHILDREN THEN PROCEED R103 TO LADYSMITH TURN RIGHT TO HARRISMITH ROAD THEN TURN LEFT TO REPUBLIC ROAD THEN TURN RIGHT TO FARQUHAR ROAD AND DROP OFF TEN CHILDREN AT DR. JOSEPH SHABALALA SECONDARY SCHOOL THEN PROCEED TO CONVENT ROAD AND DROP OFF THREE CHILDREN AT NEWLIFE CHRISTIAN ACADEMY THEN PROCEED TO EGERTON ROAD THEN TURN RIGHT TO MURCHISON THEN TURN RIGHT TO QUEEN STREET THEN TURN LEFT TO KEATE STREET AND DROP OFF SEVEN CHILDREN AT KEATE STREET PUBLIC SCHOOL. RETURN ROUTE IS THE SAME.



transport

Department:
Transport
Province of KwaZulu-Natal

GAZETTE

LGKZNG27-2023-OCT

REGION: ALL

1) Application Number: APP0163328	2) Gazette Number: LGKZNG27-2023-OCT
3) Applicant: MF DLAMINI ID NO. 5405285722084 Association: JOLIVET TAXI OWNERS ASSOCIATION	4) Applicant Address: P O BOX 544 UMZINTO 3200
5) Existing Licence Holder: NOT APPLICABLE ID NO. NOT APPLICABLE	6) Existing Licence Holder Address: NOT APPLICABLE
7) Type of application: NEW OPERATING LICENCE	8) Operating Licence Number: LGKZN0503000111
9) Vehicle Type: MINIBUS TAXI	10) 1 X 9-16 (SEATED) + 0 (STANDING)
11) Region: HARRY GWALA	
12.1	22067A21004R10049320 - JOLIVET TO DURBAN FROM APPROVED TAXI RANK IN IMPUNGA INTO AND ALONG R612, DROP ONLY ALONG R612 TO UMZINTO DROP IN UMZINTO, BACK TO R612 AND TURN LEFT TO JOIN N2 FREEWAY AND PROCEED INTO M4 / ALBERT LUTHULI HIGHWAY, LEFT INTO SMITH STREET, RIGHT INTO WARWICK AVENUE TO RANK 292C ON WARWICK AVENUE, DURBAN AND RETURN WITH PASSENGERS FROM RANK 292C, WARWICK AVENUE DURBAN. TURN LEFT TO JOIN WEST STREET AND TURN RIGHT ALONG PARK STREET RIGHT TO JOIN (M4) / ALBERT LUTHULI HIGHWAY INTO N2 FREEWAY, TURN LEFT AND RIGHT AGAIN TO JOIN R612 AND PROCEED TO THE STARTING POINT AT IMPUNGA.
12.2	2100HE22067A00049321 - IMPUNGA TO HIGHFLATS IMPUNGA TO HIGHFLATS FROM APPROVED TAXI RANK IN IMPUNGA, KENTERTON INTO AND ALONG R612 TO HIGHFLATS TAXI RANK AND RETURN WITH OWN PASSENGERS. (DROP AND PICK UP AT MACKENZIE KNOGHKAR MASHU, STUARTVILLE, HLUTANKUNGU, GOXE NKAWINI, JOLIVET, NJANE R, SJAHILE, KENTERTON, IMPUNGA.
12.3	22067A22067A00049322 - IMPUNGA TO UMZINTO FROM APPROVED TAXI RANK IN IMPUNGA, KENTERTON INTO AND ALONG R612 (DROP ONLY) STRAIGHT INTO UMZINTO AND RETURN ALONG THE SAME ROUTE WITH PASSENGERS. START DROPPING IN KENTERTON, IMPUNGA SJAHILE, NJANE R, JOLIVET, NKAWINI, GOXE HLUTHANKUNGU, NGU, AND STUARTVILLE.
12.4	22067A21004R10049326 - NYAVINI TO DURBAN FROM APPROVED TAXI RANK IN NYAVINI, PASSING THROUGH FLANTCHI HLONGWA, MNGOMENI, ARD STORE, BHEKIZIWE SGHAKAZILE, OGDOWENI, MA SHANELA, JABULANE, UMHLOKLANEB, ALONG DIST ROAD D20 TO TURN LEFT IN JOLIVET AND TAKE R612. DROP ONLY AND PROCEED STRAIGHT TURN RIGHT INTO UMZINTO (DROP ONLY) AND BACK INTO R612. TURN LEFT AT PARK RYNIE INTO N2 FREEWAY, AND PROCEED DIRECT INTO M4/ALBERT LUTHULI HIGHWAY, LEFT INTO SMITH STREET, RIGHT INTO WARWICK AVENUE TO RANK 292 C ON WARWICK AVENUE AND RETURN. LEFT INTO WEST STREET, RIGHT PARK STREET, RIGHT TO JOIN M4/ ALBERT LUTHULI HIGHWAY, INTO THE SOUTH COAST FREEWAY (N2) AND PROCEED TO NYAVANI ALONG THE FORWARD ROUTE IN REVERSE.
12.5	22067A22067A00049327 - NYAVINI TO UMZINTO: FROM APPROVED TAXI RANK IN NYAVINI PASSING THROUGH, FLANTCHI, HLONGWA, OGDOWENI, MASHANELA, JABULANI, UMHLAHLANE ALONG DIST ROAD D20, TURN LEFT IN JOLIVET AND TAKE R612 (DROP ONLY) PROCEED STRAIGHT, TURN RIGHT INTO UMZINTO AND WAIT FOR OWN PASSENGERS AND RETURN ALONG R612. TURN LEFT INTO JOLIVET INTO D20 STRAIGHT TO NYAVINI, PASSING THROUGH FLENCHI, HLONGWA, MNGOMENI, ARD STORE, BHEKIZIWE SQAHA/KAZILE, MHLAHLANE.
12.6	22067A21004R10049323 - JOLIVET TO DURBAN: FROM APPROVED TAXI RANK IN JOLIVET TO DURBAN RANK NO. 292C WARWICK AVENUE ALONG R612 TURN RIGHT INTO UMZINTO. (DROP ONLY) BACK TO R612 AND TURN LEFT INTO N2 FREEWAY AND PROCEED DIRECT INTO M4 / ALBERT LUTHULI HIGHWAY, LEFT INTO SMITH STREET, RIGHT INTO WARWICK AVENUE TO RANK 292C ON WARWICK AVENUE, DURBAN AND RETURN. TURN LEFT INTO WEST STREET, TURN RIGHT INTO PARK STREET, RIGHT INTO INKOSI ALBERT LUTHULI HIGHWAY, INTO (N2) SOUTH COAST FREEWAY TURN LEFT INTO PARK RYNIE INTO R612 AND START DROPPING IN KENTERTON, IMPUNGA, SJAHILE, NJANE R JOLIVET, NKAWINI, GOXE, HLUTHAKUNGU, STUARTVILLE MASHU UNTIL REACHING THE STARTING POINT OF JOLIVET.
12.7	22067A22067A00049324 - JOLIVET TO HIGHFLATS: FROM APPROVED TAXI RANK IN JOLIVET, PASSING THROUGH NKAWINI, GOXI, STUARTVILLE, NJANE R, SJAHILE, KENTERTON, IMPUNGA MASHU, KNOGHKAR, MACKENZIE INTO AND ALONG R612. AND PROCEED INTO HIGHFLATS TAXI RANK AND WAIT FOR OWN PASSENGERS BEFORE RETURNING ALONG R612 DROP AND PICK TO MACKENZIE, KNOGHKAR, MASHU, STUARTVILLE, HLUTHANKUNGU, GOXE, NKAWINI, JOLIVET R SJAHILE, KENTERTON, IMPUNGA UNTIL REACHING JOLIVET.
12.8	22063U22067A00049325 - JOLIVET TO UMZINTO FROM APPROVED TAXI RANK IN JOLIVET PASSING THROUGH NKAWINI, GOXE, STUARTVILLE, NJANE R, SJAHILE, KENTERTON, IMPUNGA INTO AND ALONG R612 DROP ONLY. PROCEED TO UMZINTO TAXI RANK AND WAIT FOR OWN PASSENGERS, RETURN ALONG R612. START DROPPING AT KENTERTON IMPUNGASJAHILE, NJANE R, JOLIVET, NKAWINI GOXE, HLUTHANKUNGU, STUARTVILLE UNTIL REACHING JOLIVET.
12.9	22066O2206F110120894 - UMZINTO TO HIGHFLATS FROM APPROVED RANK IN UMZINTO, PI CKUP PASSENGERS, UMZINTO MAIN ROAD, LEFT PARK RYNIE ROAD, RIGHT R612, RIGHT INTO HIGHFLATS TAXI RANK, DROP OFF PASSENGERS AND RETURN EMPTY TO UMZINTO TAXI RANK.



transport

Department:
Transport
Province of KwaZulu-Natal

GAZETTE

LGKZNG27-2023-OCT

REGION: ALL

1) Application Number: APP0163091	2) Gazette Number: LGKZNG27-2023-OCT
3) Applicant: M ZWANE ID NO. 9208046243085 Association: NOT AVAILABLE	4) Applicant Address: 10 BELGONIA STREET DUNDEE 3000
5) Existing Licence Holder: NOT APPLICABLE ID NO. NOT APPLICABLE	6) Existing Licence Holder Address: NOT APPLICABLE
7) Type of application: NEW OPERATING LICENCE	8) Operating Licence Number: NOTAVAILABLE
9) Vehicle Type: METERED TAXI	10) 1 X 0-8 (SEATED) + 0 (STANDING)
11) Region: UTHUKELA	
12.1	KZPRERC2938297 - CHARTER SERVICE FROM NO.10 BEGONIA, DUNDEE TO ANY POINT WITHIN THE REPUBLIC OF SOUTH AFRICA DIRECT AND RETURN.



transport

Department:
Transport
Province of KwaZulu-Natal

GAZETTE

LGKZNG27-2023-OCT

REGION: ALL

1) Application Number: APP0163163	2) Gazette Number: LGKZNG27-2023-OCT
3) Applicant: VMV MTHETHWA ID NO. 6607125495081 Association: NOT AVAILABLE	4) Applicant Address: P O BOX 12689 ELANDSKOP 3226
5) Existing Licence Holder: NOT APPLICABLE ID NO. NOT APPLICABLE	6) Existing Licence Holder Address: NOT APPLICABLE
7) Type of application: NEW OPERATING LICENCE	8) Operating Licence Number: NOTAVAILABLE
9) Vehicle Type: MINIBUS	10) 1 X 15 (SEATED) + 0 (STANDING)
11) Region: UMGUNGUNDLOVU	
12.1	KZPRERC2938444 - SCHOLARS AND THEIR PERSONAL EFFECTS: HOUSE NO:320356 TAYLORS AREA TO SOMBONGANGANI SCHOOL I LEAVE MY HOUSE NO:320356 AT TAYLORS AREA AT ABOUT 06:30 AND PICKING UP 3 LEARNERS NEXT TO MY HOUSE I PROCEEDED ON BULWER MAIN ROAD AND TURN LEFT UNNAMED GRAVEL ROAD HASHINI AREA TO PICKING UP OTHER ROAD LEARNERS AT ABOUT 06:45 I PROCEED TO BULWER MAIN ROAD AND TURN RIGHT AT MAFAKATINI GRAVEL ROAD TO PICKING UP 12 LEARNERS THEN I PICK UP THE 5 LEARNERS AT ZONDI STOQE NEXT TO SIKHULULIWE HIGH SCHOOL. ALL ABOVE-MENTIONED LEARNERS ARE SCHOOLING OR EDUCATORS AT SOMBONGANGANI SCHOOL.



transport

Department:
Transport
Province of KwaZulu-Natal

GAZETTE

LGKZNG27-2023-OCT

REGION: ALL

1) Application Number: APP0163218	2) Gazette Number: LGKZNG27-2023-OCT
3) Applicant: MSS NGCOBO ID NO. 6704115382088 Association: INANDA-CROSSROADS TAXI ASSOCIATION	4) Applicant Address: INANDA MISSION RODGES NOCEBO ROAD INANDA 4310
5) Existing Licence Holder: NOT APPLICABLE ID NO. NOT APPLICABLE	6) Existing Licence Holder Address: NOT APPLICABLE
7) Type of application: NEW OPERATING LICENCE	8) Operating Licence Number: LGKZN1403002010
9) Vehicle Type: MINIBUS TAXI	10) 1 X 9-16 (SEATED) + 0 (STANDING)
11) Region: GREATER NORTH	
12.1	2206OA2206OA00054664 - FROM EMTSHEBENI TAXI RANK USING ROUTE TO M25 EMTSHEBENI TAXI RANK AND TO AREAS DESCRIBED ABOVE TO TONGAAT TAXI RANK PROCEED ALONG NTOKOZO ROAD, RIGHT MUSA ROAD, RIGHT MALANDELA ROAD, INTO HANSLET ROAD, RIGHT ABERDARE DRIVE, RIGHT PHOENIX HIGHWAY, PASS MAHATMA GHANDI MEMORIAL HOSPITAL LEFT R102, TURN RIGHT PHOENIX HIGHWAY, LEFT R102, RIGHT INANDA ROAD, LEFT IRELAND STREET, DROP OFF AT VERULAM TAXI RANK, TURN AROUND AT THE RANK AND PROCEED ON IRELAND STREET, RIGHT INANDA, RIGHT R102, LEFT INTO MARKET LANE AND PROCEED TO TONGAAT TAXI RANK AND RETURN BACK ON THE SAME ROUTE TO VERULAM TAXI RANK PROCEED ALONG NTOKOZO ROAD, RIGHT MUSA ROAD, RIGHT MALANDELA ROAD, RIGHT INTO M25 ALONG M25, LEFT INTO R102, TURN RIGHT PHOENIX HIGHWAY, LEFT INTO R102, RIGHT INANDA ROAD, LEFT TURN IRELAND STREET DROP OFF AT VERULAM TAXI RANK AND RETURN THE SAME ROUTE.
12.2	2206OA2206MY00181490 - INANDA TO BRIDGE CITY FROM EMTSHEBENI TAXI RANK ALONG M25 TURN RIGHT TO DALMENY ROAD, LEFT TO RAILWAY ROAD, LEFT TO RAILWAY ROAD TO BRIDGE CITY OFF-LOAD AND PICK UP PASSENGERS BACK TO RAILWAY ROAD RIGHT TO DALMENY ROAD TAKE LEFT TO M25 BACK TO EMTSHEBENI TAXI RANK.
12.3	220BGR220BGR00194094 - EMTSHEBENI PICK UP POINTS. PICK UP POINT ONE. FROM EMTSHEBENI TAXI RANK ON M25 PROCEED TO P138 LEFT TO KING BHEKUZULU ROAD, PROCEED TO NAMIBIA FROM NAMIBIA BACK TO BHEKUZULU ROAD, JOIN P138, TURN RIGHT TO M25 AND BACK EMTSHEBENI TAXI RANK. PICK UP POINT TWO. FROM EMTSHEBENI TAXI RANK ON M25, STRAIGHT TO P138, LEFT TO DALMENY MAIN ROAD UNTIL EMEPHINI DAM, FROM EMEPHINI DAM BACK TO DALMENY MAIN ROAD TURN RIGHT TO P138 JOIN M25 BACK TO EMTSHEBENI TAXI RANK. PICK UP POINT THREE. FROM EMTSHEBENI TAXI RANK ON M25, STRAIGHT TO P138 TURNING AT THE INTERSECTION P138 AND MOLWENI ROAD AT GWALA'S HOUSE BACK TO P138 JOIN M25 BACK TO EMTSHEBENI TAXI RANK.
12.4	220BGR220BGR00194096 - EMTSHEBENI TO EMTSHEBENI FROM EMTSHEBENI TAXI RANK ON M25, STRAIGHT TO P138, TURN RIGHT ON UNNAMED ROAD, PASS OLD POST OFFICE UNTIL GOGO VUMA STORE, RIGHT TO P100 RIGHT M27, LEFT M25 AND RIGHT INTO EMTSHEBENI TAXI RANK. PICK UP POINT TWO. FROM EMTSHEBENI TAXI RANK ON M25, RIGHT TO UNNAMED ROAD TO CONGO AND RETURN BACK UNNAMED ROAD TURN RIGHT TO M27 RIGHT TO M25 BACK TO EMTSHEBENI. PICK UP POINT THREE. FROM EMTSHEBENI TAXI RANK ON M25, RIGHT TO M27, LEFT ON UNNAMED ROAD UNTIL NYONITHWELENYE AND RETURN TO UNNAMED ROAD BACK TO M27 JOIN M25 BACK TO EMTSHEBENI TAXI RANK. PICK UP POINT FOUR. FROM EMTSHEBENI TAXI RANK ON M25, RIGHT TO UNNAMED ROAD TO EMATIKWE EXTENSION, PASS MBONAMBI GENERAL DEALER UNTIL SS STORE AND RETURN BACK TO UNNAMED ROAD PASS MBONAMBI GENERAL DEALER, LEFT TO M27 JOIN M25 BACK TO EMTSHEBENI TAXI RANK. PICK UP POINT FIVE. FROM EMTSHEBENI TAXI RANK ON M25, RIGHT INTO M27, PROCEED TO ETAFULENI/ EKUKHANYENI AND RETURN BACK TO M27 JOIN M25 BACK TO EMTSHEBENI TAXI RANK. PICK UP POINT SIX. FROM EMTSHEBENI TAXI RANK ON M25, RIGHT INTO M27, TURN RIGHT ON THE UNNAMED ROAD BETWEEN SS STORE & NGOQOKAZI, RETURN BACK FROM NGOQOKAZI JOIN UNNAMED ROAD LEFT TO M27 JOIN M25 BACK EMTSHEBENI RANK.
12.5	2206OA2206OA00054665 - EMTSHEBENI TO MOLWENI VIA EMEPHINI & GWALA 'S HOUSE FROM EMTSHEBENI TAXI RANK ON M25, STRAIGHT TO P138, LEFT DALMEY MAIN ROAD UNTIL EMEPHINI DAM AND RETURN BACK ON THE SAME ROUTE. FROM EMTSHEBENI TAXI RANK M25, STRAIGHT TO P138 TURNING AT THE INTERSECTION P138 AND MOLWENI ROAD AT GWALA'S HOUSE AND RETURN BACK ON THE SAME ROUTE.
12.6	KZPRERC2716082 - EMTSHEBENI TO KWAMASHU TAXI RANK FROM EMTSHEBENI TAXI RANK INTO M25 (CURNICK NDLOVU HIGHWAY) PICK UP PASSENGERS, LEFT TO 108818 PICK UP PASSENGERS, RIGHT TO 108466 PICK UP PASSENGERS, THEN LEFT TO CURNICK NDLOVU HIGHWAY PICK UP PASSENGERS, LEFT TO NTOMBI BIKO STREET PICK UP PASSENGERS, LEFT TO XOLANI MINGADI AVENUE PICK UP PASSENGERS, LEFT TO NTOMBI STREET, LEFT TO M25, LEFT TO INDUSTRIAL PARK ROAD SET DOWN PASSENGERS, RIGHT TO ABERDARE DRIVE SET DOWN PASSENGERS, INTO HUNSLET DRIVE, JOIN MALANDELA ROAD, RIGHT TO KWAMASHU CROSSROADS TAXI RANK AND RETURN ON THE SAME ROUTE.



transport

Department:
Transport
Province of KwaZulu-Natal

GAZETTE

LGKZNG27-2023-OCT

REGION: ALL

12.7	<p>KZPRERC2716131 - EMTSHEBHENI TO KWA MASHU HOSTEL</p> <p>FROM EMTSHEBHENI TAXI RANK INTO M25 (CURNICK NDLOVU HIGHWAY) PICK UP PASSENGERS, LEFT TO 108818 PICK UP PASSENGERS, RIGHT TO 108466 PICK UP PASSENGERS, LEFT TO CURNICK NDLOVU HIGHWAY PICK UP PASSENGERS, LEFT TO NTOMBI BIKO STREET PICK UP PASSENGERS, LEFT TO XOLANI MNGADI AVENUE PICK UP PASSENGERS, LEFT TO NTOMBI STREET, LEFT TO M25 PICK UP AND SET DOWN PASSENGERS, LEFT TO MALANDELA ROAD SET DOWN PASSENGERS, JOIN MUSA ROAD SET DOWN PASSENGERS, LEFT TO JABULA ROAD, JOIN NTOKOZO ROAD INTO KWAMASHU HOSTEL AND RETURN ON THE SAME ROUTE.</p>
12.8	<p>KZPRERC2716180 - EMTSHEBHENI TO MOUNT EDGECOMBE</p> <p>FROM EMTSHEBHENI TAXI RANK INTO M25 (CURNICK NDLOVU HIGHWAY) PICK UP PASSENGERS LEFT TO 108818 PICK UP PASSENGERS, RIGHT TO 108466 PICK UP PASSENGERS, LEFT TO CURNICK NDLOVU HIGHWAY PICK UP PASSENGERS, LEFT TO NTOMBI BIKO STREET PICK UP PASSENGERS, LEFT TO XOLANI MNGADI AVENUE PICK UP PASSENGERS, LEFT TO NTOMBI STREET, LEFT TO M25, TO R102, PASS WHITEHOUSE, RIGHT TO SIPHOSETHU ROAD SET DOWN PASSENGERS, LEFT TO HILLHEAD DRIVE SET DOWN PASSENGERS TO GOLF COURSE DRIVE, LEFT TO SIPHOSETHU ROAD SET DOWN PASSENGERS, BACK TO R102, INTO N103 ON STREET TAXI RANK AND RETURN ON THE SAME ROUTE.</p>



transport

Department:
Transport
Province of KwaZulu-Natal

GAZETTE

LGKZNG27-2023-OCT

REGION: ALL

1) Application Number: APP0163329	2) Gazette Number: LGKZNG27-2023-OCT
3) Applicant: KNR GUMEDE ID NO. 7506130800088 Association: MASIHAMBISANE BARA BUFFALO FLATS T.A	4) Applicant Address: ESKOM NO 130 SPRINGBOK DANNHAUSER 3080
5) Existing Licence Holder: LV GUMEDE ID NO. 4810100346087	6) Existing Licence Holder Address: P O BOX 19020 OSIZWENI KWAZULU-NATAL 2952
7) Type of application: DECEASED TRANSFER	8) Operating Licence Number: LGKZN0103000092
9) Vehicle Type: MINIBUS	10) 1 X 15 (SEATED) + 0 (STANDING)
11) Region: AMAJUBA	
12.1	2202BQ2202BQ00055680 - MDAKANE TO NEWCASTLE FROM MDAKANE TAXI RANK JOIN ROAD P272, ANNADALE MINE, ROOI POINT FARM, SHARPSTONE LAKE, KALVLAKTE, MBABANE, EMOYENI, NTENDEKA, HAALBOOM, JOIN P296 NINE MILES JOIN P283, CAVAN FARM, KWAMATHUKUZA JOIN N11 VIA EMMASOTSHENI ENTER ALLEN ST, TURN LEFT KIRKLAND STREET, TURN RIGHT VOORTREKKER ST, TURN LEFT TERMINUS ST ENTER APPROVED NEWCASTLE TAXI RANK AND RETURN.
12.2	2202BQ2100HB10055687 - NEWCASTLE TO EMPANGENI FROM NEWCASTLE TAXI RANK PROCEED ACROSS TERMINUS STREET INTO VOORTREKKER STREET, TURN LEFT AT KIRKLAND STREET, TURN RIGHT AT ALLEN STREET PROCEED STRAIGHT VIA ARBOR PARK SURBURB, TURN LEFT N11 ROAD PROCEED STRAIGHT TURN RIGHT TO P483 ROAD, VIA BLAAUBOSCH OSIZWENI TO UTRECHT, TURN RIGHT AT UTRECHT ROAD INTERSECTION ENTER R34 ROAD PROCEED STRAIGHT, TURN LEFT AT BLOODRIVER ENTER R33 ROAD AND CROSS ROADS STRAIGHT VIA STILWATER BP GARAGE ON ROAD TO VRYHEID, TURN RIGHT ACROSS ROADS BEFORE ENTERING VRYHEID PROCEED ON R34 ROAD VIA VRYHEID. PROCEED STRAIGHT VIA ULUNDI, VIA MELMOTH, TURN LEFT AT ENKWALINI NDUNDULU AREA. PROCEED STRAIGHT ON R34 ENTER EMPANGENI TAXI RANK. RETURN SAME ROUTE TO NEWCASTLE.
12.3	2202BQ22068T10055703 - NEWCASTLE TO PIETERMARITZBURG FROM NEWCASTLE APPROVED TAXI RANK PROCEED ACROSS TERMINUS STREET, ENTER VOORTREKKER STREET, TURN LEFT TO KIRKLAND STREET, TURN RIGHT ENTER ALLEN STREET, TURN LEFT TO N11, TURN LEFT TO HELPMEEKAR ROAD, TURN RIGHT TO PETERS ROAD THROUGH INDUSTRIAL, TURN RIGHT TO PETERS ROAD TURN RIGHT TO COLENSO ROAD, ROAD TURN RIGHT TO N3, TURN LEFT TO EAST STREET ENTER PIETERMARITZBURG APPROVED TAXI RANK. RETURN WITH THE SAME ROUTE TO NEWCASTLE.
12.4	2202BQ2202BQ00055682 - MDAKANE TO NEWCASTLE. FROM MDAKANE APPROVED TAXI RANK JOIN P38 ROAD PICK AND DROP KILKEEL, MFUNDWENI, FAIBREEZE JOIN P296 JOKIS, SPRINGBOK, NAAS FARM, KWARAMLAN, MAFALAWANE, UBUHLEBOMZINYATHI, TOP RANK P296, 42 COMPLEX OFFLOADING AND LOADING AT ALL POINTS, NINE MILES JOIN P483, CAVAN FARM PICK AND DROP PROCEED TO KWAMATHUKUZA TURN RIGHT ASIPHEPHE DRIVE. ENTER INDUSTRIAL AREA PASS N11 JOIN ALBERT STREET, TURN LEFT KIRKLAND STREET, TURN RIGHT VOORTREKKER ST, TURN LEFT TERMINUS ST ENTER TAXI RANK AND RETURN TO SUTHERLAND ST, TURN LEFT YORK ST OR HOSPITAL ST AND TURN RIGHT ALLEN STREET. RESCTRICTIONS ? NO RESTRICTION TO AND FROM.
12.5	2202BQ2206LS10055685 - NEWCASTLE TO DURBAN. FROM NEWCASTLE APPROVED TAXI RANK, PROCEED ACROSS TERMINUS ST, TURN RIGHT AT VOORTREKKER STREET, TURN LEFT TO KIRKLAND STREET, TURN RIGHT ENTER ALLEN STREET PROCEED STRAIGHT, TURN RIGHT TO N11, TURN LEFT TO HELPMEEKAR, TURN RIGHT TO PETERS ROAD, TURN RIGHT COLENSO ROAD, TURN LEFT TO R103, TURN LEFT TO N3, PROCEED TO MOOIRIVER TOLLGATE, MARIANHILL TOLLGATE, VIA PINETOWN. TURN LEFT TO ALICE STREET TURN LEFT TO ALBERT ROAD, UMNGENI ROAD AND OSBORN ROAD. RETURN WITH THE SAME ROUTE TO NEWCASTLE.
12.6	2202BQ2207WL10055701 - NEWCSATLE TO PONGOLA. FROM NEWCASTLE TAXI RANK PROCEED STRAIGHT ACROSS TERMINUS STREET INTO VOORTREKKER STREET, TURN LEFT AT KIRKLAND STREET TURN RIGHT AT ALLEN STREET (MAIN STREET) PROCEED STRAIGHT VIA ARBOR PARK SURBURB, TURN LEFT ENTER N11 ROAD, PROCEED STRAIGHT TURN RIGHT INTO R483 VIA OSIZWENI TO UTRECHT, TURN RIGHT UTRECHT ROAD INTERSECTION ENTER R34 ROAD PROCEED STRAIGHT, TURN LEFT AT BLOODRIVER ROAD INTERSECTION ENTER R33 AND R34 PROCEED STRAIGHT VIA STILWATER BP GARAGE, TURN RIGHT AT CROSS-ROAD BEFORE REACHING VRYHEID PROCEED ON R34 VIA BHEKUZULU TOWNSHIP ENTER R69 ROAD, LOUWSBURG, TURN LEFT AT ROAD INTERSECTION ENTER R66 ROAD VIA MAGUDU, TURN LEFT ENTER N2 ROAD PROCEED STRAIGHT ENTER PONGOLA TAXI RANK, RETURN SAME ROUTE TO NEWCASTLE.
12.7	2202BQ2202DH10055702 - NEWCASTLE TO LADYSMITH. FROM NEWCASTLE APPROVED TAXI RANK PROCEED ACROSS TERMINUS STREET ENTER VOORTREKKER STREET, TURN LEFT AT KIRKLAND STREET, TURN RIGHT ENTER ALLEN STREET TURN RIGHT TO N11 JOIN CRAWCHAW STREET, TURN LEFT ENTERLADYSMITH APPROVED TAXI RANK RETURN WITH THE SAME ROUTE TO NEWCASTLE.
12.8	2202BS2202BQ00055826 - OSIZWENI TO KWA-MDAKANE. FROM OSIZWENI (TOP - RANK) P296 ROAD PASS UBUHLEBOMZINYATHI,MAFAHLAWANE,KWARMLAN,NAAS FARM,SPRINGBOK,JOKIS JOIN P38 ROAD FAIBREEZE,MFUNDWENI,KILKEEL TO APPROVED MDAKANE TAXI RANK.DIRECT AND RETURN.
12.9	2207B52202BQ00189217 - KWAMDAKANE TO NEWCASTLE. FROM MDAKANE APPROVED TAXI RANK JOIN P38 ROAD PICK AND DROP KILKEEL, MFUNDWENI, FAIBREEZE JOIN P296 JOKIS, SPRINGBOK, NAAS FARM, KWARAMLAN, MAFALAWANE, UBUHLEBOMZINYATHI, TOP RANK P296, 42 COMPLEX OFFLOADING AND LOADING AT ALL POINTS, NINE MILES JOIN P483, CAVAN FARM PICK AND DROP PROCEED TO KWAMATHUKUZA TURN RIGHT ASIPHEPHE DRIVE. ENTER INDUSTRIAL AREA PASS N11 JOIN ALBERT STREET, TURN LEFT KIRKLAND STREET, TURN RIGHT VOORTREKKER ST, TURN LEFT TERMINUS ST ENTER TAXI RANK AND RETURN TO SUTHERLAND ST, TURN LEFT YORK ST OR HOSPITAL ST AND TURN RIGHT ALLEN STREET. RESTRICTIONS: NO RESTRICTION TO AND FROM.
12.10	2207B52202BQ00189222 - MDAKANE TO NEWCASTLE. FROM MDAKANE APPROVED TAXI RANK JOIN P38 ROAD PICK AND DROP KILKEEL, MFUNDWENI, FAIBREEZE JOIN P296 JOKIS,SPRINGBOK, NAAS FARM, KWARAMLAN, MAFALAWANE, UBUHLEBOMZINYATHI, TOP RANK P296, 42 COMPLEX OFFLOADING AND LOADING AT ALL POINTS, NINE MILES JOIN P483, CAVAN FARM PICK AND DROP PROCEED TO KWA MATHUKUZA TURN RIGHT ASIPHEPHE DRIVE. ENTER INDUSTRIAL AREA PASS N11 JOIN ALBERT STREET, TURN LEFT KIRKLAND STREET, TURN RIGHT VOORTREKKER ST, TURN LEFT TERMINUS ST ENTER TAXI RANK AND RETURN TO SUTHERLAND ST, TURN LEFT YORK ST OR HOSPITAL ST AND TURN RIGHT ALLEN STREET. RESCTRICTIONS ? NO RESTRICTION TO AND FROM.

**transport**

Department:
Transport
Province of KwaZulu-Natal

GAZETTE

LGKZNG27-2023-OCT

REGION: ALL

12.11	220BG82202BQ10192394 - MDAKANE TO NEWCASTLE. FROM MDAKANE TAXI RANK JOIN ROAD P272, ANNADALE MINE, ROOI POINT FARM, SHARPSTONE LAKE, KALVLAKTE, MBABANE, EMOYENI, NTENDEKA, HAALBOOM, JOIN P296 NINE MILES JOIN P283, CAVAN FARM, KWAMATHUKUZA JOIN N11 VIA EMMASOTSHENI ENTER ALLEN ST, TURN LEFT KIRKLAND STREET, TURN RIGHT VOORTREKKER ST, TURN LEFT TERMINUS ST ENTER APPROVED NEWCASTLE TAXI RANK AND RETURN. RESTRICTION NO RESTRICTION TO AND FROM. OFFLOADING AND LOADING AT ALL POINTS.
-------	--



transport

Department:
Transport
Province of KwaZulu-Natal

GAZETTE

LGKZNG27-2023-OCT

REGION: ALL

1) Application Number: APP0163332	2) Gazette Number: LGKZNG27-2023-OCT
3) Applicant: SA MASONDO ID NO. 9110025652080 Association: HLAHLINDELELA TAXI ASSOCIATION	4) Applicant Address: P.O BOX 2115 EMONDLLO 3105
5) Existing Licence Holder: NOT APPLICABLE ID NO. NOT APPLICABLE	6) Existing Licence Holder Address: NOT APPLICABLE
7) Type of application: NEW OPERATING LICENCE	8) Operating Licence Number: NOTAVAILABLE
9) Vehicle Type: MINIBUS	10) 1 X 15 (SEATED) + 0 (STANDING)
11) Region: ZULULAND	
12.1	2207W31205GJ10054643 - MVUNYANE TO JOHANNESBURG FROM MVUNYANE TAXI RANK, JOIN P199 TO P258, TURN LEFT PROCEED AND JOIN NQUTU, BLOODRIVER ROAD, TURN RIGHT AND PASS BLOODRIVER TAKE R34, PASS UTRECHT, UNTIL YOU REACH N11, TURN RIGHT TO VOLKSRUST, USING R23, CONTINUE ON P4/6, THAT BECOMES P4/5, CONTINUE STANDERTON, TURN RIGHT USING P4/4 TO N3 TO HEIDELBERG, TURN TO VOSLOORUS TAXI RANK, OFF LOAD PASSENGERS AND PROCEED ALONG N3 AND PROCEED TO JOHANNESBURG TAXI RANK, OFF LOAD AND PICK UP AND RETURN ALONG THE SAME ROUTE.
12.2	2207XJ2202BQ10054640 - MVUNYANE TO NEWCASTLE FROM MVUNYANE TAXI RANK, JOIN P199, TURN LEFT INTO P258 TO MEET P54, AT THE INTERSECTION OF NQUTU TO BLOOD RIVER, PROCEED ALONG R34, AND PASS UTRECHT, TURN LEFT INTO R37, INTO OSIZWENI ROAD, TURN LEFT INTO N11 TURN LEFT SHORTLY AND TURN RIGHT INTO R84 INTO ALLEN STREET, PROCEED TO NEWCASTLE TAXI RANK AND RETURN ALONG THE SAME ROUTE.
12.3	2207XJ2206LS10054644 - MVUNYANE TO DURBAN FROM MVUNYANE TAXI RANK, JOIN P199 AT THE STOP SIGN, TURN RIGHT USING P258 AND PASS MONDLO, TURN RIGHT INTO R14 AND PASS VRYHEID INTO R34 AND PASS MELMOTH, TURN RIGHT INTO R34, PASS MELMOTH INTO R32 AND PASS ESHOWE INTO R20, PASS GINGINDLOVU INTO R23 INTO STANGER AND PASS INTO R15 INTO FREEWAY R28, OFF RAMP BALLITO, INTO UMGENI ROAD, PASS DURBAN STATION INTO SOLDIERS WAY, PROCEED TO BEREA MARKET AND INTO UNIVERSITY PARK TAXI RANK AND RETURN ALONG THE SAME ROUTE.
12.4	2207XJ2207BP10054641 - MVUNYANE TO DUNDEE FROM MVUNYANE TAXI RANK, JOIN P199 AT THE INTERSECTION TURN LEFT INTO P258, TURN RIGHT MONDLO, AND PROCEED AND PASS NKANDE PASS GRACE INTO P54, TURN RIGHT TO BLOODRIVER, INTO R33, TURN LEFT DUNDEE TAXI RANK AND PROCEED TO, TURN TO THE RANK, OFF LOAD AND PICK UP AND RETURN ALONG THE SAME ROUTE
12.5	2207XJ2207GY10054642 - MVUNYANE TO NQUTU FROM MVUNYANE TAXI RANK JOIN P199, AT THE INTERSECTION, TURN RIGHT INTO P258 INTO R9, TURN LEFT AND PROCEED TO NQUTU TAXI RANK, OFF LOAD AND PICK UP PASSENGERS AND RETURN ALONG THE SAME ROUTE.
12.6	2207XJ2207J510054638 - MVUNYANE TO VRYHEID FROM MVUNYANE TAXI RANK JOIN P199, PROCEED TO THE INTERSECTION TO MEET P258 WHICH IS MONDLO, NQUTU ROAD, TURN RIGHT UNTIL YOU REACH EMONDLLO, AT THE FOUR WAY STOP, TURN RIGHT AT GOBINSIMBI ROAD, TURN LEFT R14 TO VRYHEID INTO VRYHEID ROAD, INTO R34, TURN INTO CHURCH STREET, AND PROCEED INTO THE VRYHEID PLAZA TAXI RANK, PICK UP AND RETURN,



transport

Department:
Transport
Province of KwaZulu-Natal

GAZETTE

LGKZNG27-2023-OCT

REGION: ALL

1) Application Number: APP0163254	2) Gazette Number: LGKZNG27-2023-OCT
3) Applicant: NY DLAMINI ID NO. 8809140551082 Association: NOT AVAILABLE	4) Applicant Address: 194 BULWER EMNQUNDEKWENI 3244
5) Existing Licence Holder: NOT APPLICABLE ID NO. NOT APPLICABLE	6) Existing Licence Holder Address: NOT APPLICABLE
7) Type of application: NEW OPERATING LICENCE	8) Operating Licence Number: NOTAVAILABLE
9) Vehicle Type: MINIBUS	10) 1 X 15 (SEATED) + 0 (STANDING)
11) Region: UMGUNGUNDLOVU	
12.1	KZPRERC2938640 - SCHOLARS AND THEIR PERSONAL EFFECTS: DLAMINI RESIDENCE TO DONNYBROOK PRIMARY SCHOOL THE VEHICLE START AT HOME DLAMINI RESIDENCE, JOINS ROAD P422 TO PICK UP THE FIRST 2 LEARNERS AT INDUMAKUDE AREA THE VEHICLE THEN PROCEED TO EMNQUNDEKWENI AREA TO PICK UP ANOTHER 13 LEARNERS, PROCEED UP STRAIGHT AND JOIN MAIN ROAD R617 TO PHOLELA HIGH SCHOOL TO DROP OF 10 LEARNERS PROCEED STRAIGHT THE SAME ROAD TO DROP THE LAST 5 LEARNERS AT ENKALABANTWANA PRIMARY SCHOOL FROM ENKALABANTWANA THE VEHICLE TRAVELS BACK TO PHOLELA HIGH SCHOOL TO PICK 11 LEARNERS TO DONNYBROOK PRIMARY SCHOOL LOCATED AT R512 AND PARK AND WAIT, IN THE AFTERNOON SAME ROUTINE USED TO TRANSPORT LEARNERS BACK HOME.



transport

Department:
Transport
Province of KwaZulu-Natal

GAZETTE

LGKZNG27-2023-OCT

REGION: ALL

1) Application Number: APP0163257	2) Gazette Number: LGKZNG27-2023-OCT
3) Applicant: PM GUMEDE ID NO. 7105090495086 Association: NOT AVAILABLE	4) Applicant Address: P O BOX 330 DONNYBROOK 3237
5) Existing Licence Holder: NOT APPLICABLE ID NO. NOT APPLICABLE	6) Existing Licence Holder Address: NOT APPLICABLE
7) Type of application: NEW OPERATING LICENCE	8) Operating Licence Number: NOTAVAILABLE
9) Vehicle Type: MINIBUS	10) 1 X 15 (SEATED) + 0 (STANDING)
11) Region: UMGUNGUNDLOVU	
12.1	KZPRERC2938591 - SCHOLARS AND THEIR PERSONAL EFFECTS: GUMEDE RESIDENCE TO PHOLELA HIGH SCHOOL FROM (ORIGINAL) NTEKANENI GUMEDE RESIDENT ROUTE - VEHICLE START AT HOME GUMEDE RESIDENCE AND TURN RIGHT AND JOIN 612 TO PICK 4 LEARNERS MAKE U-TURN PICK UP 7 LEARNERS MATHENDENI 4 LEARNERS PICK-UP G1630 PROCEED TO DROP 6 LEARNERS AT BLESSED LUANDA, PROCEED TO DINGINGEKA AND DROP 4 LEARNERS PROCEED TO PHOLELA HIGH SCHOOL AND DROP 5 LEARNERS AND PARK THERE AND WAIT FOR THE AFTERNOON USE THE SAME ROUTE TO GO BACK HOME.



transport

Department:
Transport
Province of KwaZulu-Natal

GAZETTE

LGKZNG27-2023-OCT

REGION: ALL

1) Application Number: APP0163338	2) Gazette Number: LGKZNG27-2023-OCT
3) Applicant: LK MVELASE ID NO. 6810105529081 Association: GRANGE AND WESTGATE TAXI ASSOCIATION	4) Applicant Address: P O BOX 670 MSUNDUZI PIETERMARITZBURG 3201
5) Existing Licence Holder: <input type="checkbox"/> KING OF MIDLANDS TRANSPORT ID NO. 2004/099857/23	6) Existing Licence Holder Address: P O BOX 670 MSUNDUZI PIETERMARITZBURG 3201
7) Type of application: NORMAL TRANSFER	8) Operating Licence Number: LGKZN0403002450
9) Vehicle Type: MINIBUS	10) 1 X 15 (SEATED) + 0 (STANDING)
11) Region: UMGUNGUNDLOVU	
12.1	22069M22068T00049291 - GRANGE / WESTGATE TO CITY TERMINAL - PMB FROM GRANGE TERMINUS OFF WHITE AND TURNBULL ROAD INTO WHITE ROAD, RIGHT INTO JORDAN ROAD, RIGHT INTO CORBETT, LEFT INTO JEFFRIES ROAD, LEFT INTO WHITE ROAD, RIGHT INTO TRELAWNEY ROAD, LEFT INTO RICHMOND ROAD, INTO ALEXANDRA ROAD, LEFT INTO COLLEGE ROAD, INTO WEST STREET, RIGHT INTO LONGMARKET STREET, LEFT INTO RETIEF STREET, LEFT INTO CHURCH STREET, LEFT INTO OLD MARKET STREET TO CITY TERMINUS. FROM CITY TERMINUS INTO COMMERCIAL ROAD, RIGHT INTO LOOP STREET, LEFT INTO WEST STREET, INTO COLLEGE, RIGHT INTO ALEXANDRA ROAD, INTO RICHMOND ROAD, RIGHT INTO TRELAWNEY ROAD, RIGHT INTO WHITE ROAD TO GRANGE TERMINUS.
12.2	22069M22068T00049293 - GRANGE TERMINUS TO CITY TERMINUS (PMB) VIA CAMPS DRIFT FROM GRANGE TERMINUS AT WHITE ROAD / TURNBULL ROAD, INTO WHITE ROAD, LEFT INTO HARTFORD ROAD, RIGHT INTO SLANGSPRUIT ROAD, INTO PENTRITCH ROAD, LEFT INTO CAMPS DRIFT ROAD, LEFT INTO BARNSLEY RETURN TO CAMPS DRIFT, RIGHT INTO EDENDALE ROAD, RIGHT INTO LONGMARKET STREET, LEFT TO RETIEF STREET, LEFT INTO PIETERMARITZ STREET, LEFT INTO BOSHOF STREET, RIGHT INTO CHURCH STREET, LEFT INTO OLD MARKET ROAD TO CITY TERMINUS. FROM CITY TERMINUS INTO COMMERCIAL ROAD, RIGHT INTO LOOP STREET, LEFT INTO EDENDALE, LEFT INTO CAMPS DRIFT ROAD, RIGHT INTO BARNSLEY ROAD, RETURN TO CAMPS DRIFT ROAD, RIGHT INTO PENTRITCH ROAD INTO SLANGSPRUIT, LEFT INTO HARTFORD, RIGHT INTO WHITE ROAD TO TERMINUS AT WHITE / TURNBULL ROAD. TO WHITE ROAD, LEFT INTO HARTFORD ROAD, RIGHT INTO SLANGSPRUIT ROAD, INTO PENTRITCH ROAD, LEFT INTO CAMPS DRIFT ROAD, LEFT INTO BARNSLEY RETURN TO CAMPS DRIFT, RIGHT INTO EDENDALE ROAD, RIGHT INTO LONGMARKET STREET, LEFT TO RETIEF STREET, LEFT INTO PIETERMARITZ STREET, LEFT INTO BOSHOF STREET, RIGHT INTO CHURCH STREET, LEFT INTO OLD MARKET ROAD TO CITY TERMINUS. FROM CITY TERMINUS INTO COMMERCIAL ROAD, RIGHT INTO LOOP STREET, LEFT INTO EDENDALE, LEFT INTO CAMPS DRIFT ROAD, RIGHT INTO BARNSLEY ROAD, RETURN TO CAMPS DRIFT ROAD, RIGHT INTO PENTRITCH ROAD INTO SLANGSPRUIT, LEFT INTO HARTFORD, RIGHT INTO WHITE ROAD TO TERMINUS AT WHITE / TURNBULL ROAD.
12.3	22068O22068T00049294 - NAPIERVILLE TO CITY TERMINUS PMB (VIA EDENDALE ROAD) FROM TERMINUS AT NEW PRISON PMB INTO EUGENE MARAIS ROAD, LEFT INTO ROY CAMPBELL DR, LEFT INTO LANGENHOVEN ROAD, RIGHT INTO ARUM ROAD, RIGHT INTO ROY CAMPBELL DR, RIGHT INTO EUGENE MARAIS ROAD, RIGHT INTO SHERWOOD ROAD, RIGHT INTO DEVONSHIRE ROAD, LEFT INTO EDENDALE ROAD, RIGHT INTO LONGMARKET STREET, LEFT INTO RETIEF STREET, LEFT INTO CHURCH STREET, LEFT INTO OLD MARKET TO CITY TERMINUS. FROM CITY TERMINUS INTO COMMERCIAL ROAD, RIGHT INTO LOOP STREET, LEFT INTO EDENDALE ROAD, RIGHT INTO DEVONSHIRE, INTO EUGENE MARAIS TO TERMINUS AT NEW PRISON PMB.
12.4	22069M22069M00052173 - NAPIERVILLE TO CITY TERMINUS (VIA MAYOR'S WALK). INBOUND ROUTE: FROM TERMINUS AT NEW PRISON PMB INTO EUGENE MARAIS ROAD, LEFT INTO ROY CAMPBELL DR, LEFT INTO LANGENHOVEN ROAD, RIGHT INTO ARUM ROAD LEFT INTO ROY CAMPBELL DR, LEFT INTO NEVILLE ROAD, RIGHT INTO NIENABER ROAD, LEFT INTO NEVILLE ROAD, LEFT INTO GARDENS ROAD, RIGHT INTO BEVERLEY ROAD, RIGHT INTO LAFFAN ROAD, LEFT INTO NEVILLE ROAD, RIGHT INTO MAYOR'S WALK, INTO BERG STREET, RIGHT INTO RETIEF STREET, RIGHT INTO PIETERMARITZ STREET, LEFT INTO BOSHOF, RIGHT INTO CHURCH STREET, LEFT INTO MARKET TO CITY TERMINUS. OUTBOUND ROUTE: FROM CITY TERMINUS INTO COMMERCIAL ROAD, RIGHT INTO LOOP STREET LEFT INTO EDENDALE ROAD, RIGHT INTO DEVONSHIRE ROAD, INTO EUGENE MARAIS ROAD TO TERMINUS AT NEW PRISON PMB.
12.5	22069M22069M00052174 - 5. SLANGSPRUIT TO CITY TERMINUS (PMB). INBOUND ROUTE: FROM SLANGSPRUIT TERMINUS AT MATHUNGA ROAD, INTO SLANGSPRUIT ROAD, INTO BAKEWELL ROAD, LEFT INTO TURNBULL ROAD, INTO WHITE ROAD, TO GRANGE SCHOOL, RETURN TO TURNBULL ROAD, RIGHT INTO BAKEWELL ROAD, RIGHT INTO SLANGSPRUIT ROAD, INTO PENTRITCH ROAD LEFT INTO CAMPS DRIFT ROAD, RIGHT INTO EDENDALE, RIGHT INTO LONGMARKET STREET, LEFT INTO RETIEF STREET, LEFT INTO CHURCH STREET, LEFT INTO OLD MARKET ROAD TO CITY TERMINUS. OUTBOUND ROUTE: FROM CITY TERMINUS INTO COMMERCIAL ROAD, RIGHT INTO LOOP STREET, LEFT INTO EDENDALE ROAD, LEFT INTO CAMPS DRIFT ROAD, RIGHT INTO PENTRITCH ROAD, INTO SLANGSPRUIT ROAD, LEFT INTO BAKEWELL, INTO TURNBULL ROAD, INTO WHITE ROAD, TO GRANGE SCHOOL RETURN TO TURNBULL ROAD, INTO BAKEWELL INTO SLANGSPRUIT ROAD TO TERMINUS AT MATHUNGA ROAD.
12.6	22069M22069M00052175 - 6. RICHMOND CREST TO CITY TERMINUS (PMB). INBOUND ROUTE: FROM SOUTHGATE SHOPPING CENTRE / RICHMOND ROAD, INTO ALEXANDRA ROAD, LEFT INTO COLLEGE ROAD, INTO WEST STREET, RIGHT INTO LONGMARKET STREET, LEFT AT RETIEF STREET, LEFT INTO CHURCH STREET, LEFT INTO OLD MARKET ROAD TO CITY TERMINUS. OUTBOUND ROUTE: FROM CITY TERMINUS INTO COMMERCIAL ROAD, RIGHT INTO LOOP STREET LEFT INTO WEST STREET, INTO COLLEGE ROAD, RIGHT INTO ALEXANDRA ROAD, INTO RICHMOND ROAD TO CORNER MURRAY ROAD AND RETURN TO SOUTHGATE SHOPPING CENTRE / RICHMOND ROAD TERMINUS.



transport

Department:
Transport
Province of KwaZulu-Natal

GAZETTE

LGKZNG27-2023-OCT

REGION: ALL

1) Application Number: APP0163258	2) Gazette Number: LGKZNG27-2023-OCT
3) Applicant: SR KHAMBULE ID NO. 7305035496088 Association: NOT AVAILABLE	4) Applicant Address: P O BOX 162 BULWER 3244
5) Existing Licence Holder: NOT APPLICABLE ID NO. NOT APPLICABLE	6) Existing Licence Holder Address: NOT APPLICABLE
7) Type of application: NEW OPERATING LICENCE	8) Operating Licence Number: NOTAVAILABLE
9) Vehicle Type: MINIBUS	10) 1 X 15 (SEATED) + 0 (STANDING)
11) Region: UMGUNGUNDLOVU	
12.1	<p>KZPRERC2938493 - SCHOLARS AND THEIR PERSONAL EFFECTS:</p> <p>KHAMBULE RESIDENCE EMANGWANENI LOCATION TO BULWER PRIMARY SCHOOL</p> <p>THE VEHICLE START FROM HOME AT KHAMBULE RESIDENCE EMANGWANENI LOCATION AND TURN LEFT TO JOIN D1220 THEN PROCEED STRAIGHT TO PICK UP 4 LEARNERS AT MKHIZE RESIDENCE AND PROCEED STRAIGHT TO PICK UP 6 LEARNERS AT HLONGWANE RESIDENCE AND PROCEED STRAIGHT PASS MVULENI STORE AND PROCEED STRAIGHT TO PICK UP 3 LEARNERS AT MAKHAYE RESIDENCE THEN PROCEED STRAIGHT PASSING MNGWANENI SCHOOL TO PICK UP 2 LEARNERS AT ZUMA RESIDENCE THEN PROCEED STRAIGHT PASS NTABAMAKHEBA PRIMARY SCHOOL AND PROCEED STRAIGHT CROSSING R617 TO JOIN D1213 AND PROCEED STRAIGHT TO MANDREZIZWE HIGH SCHOOL TO DROP OFF 6 LEARNERS, THEN TURN RIGHT TO JOIN D1713 AND PROCEED STRAIGHT TO JOIN R617 THEN TURN RIGHT AND PROCEED STRAIGHT TO DROP OFF ALL LEARNERS AT BULWER PRIMARY SCHOOL.</p> <p>THEN TO BACK TO PARK AND WAIT FOR SCHOOL DEPARTURE AND I USE THE SAME ROUTE IN THE AFTERNOON WHEN PICKING THEM UP FROM SCHOOL TO DROP OFF AT THEIR STATIONS.</p>



transport

Department:
Transport
Province of KwaZulu-Natal

GAZETTE

LGKZNG27-2023-OCT

REGION: ALL

1) Application Number: APP0163260	2) Gazette Number: LGKZNG27-2023-OCT
3) Applicant: WT NDWANDWE ID NO. 7205135292082 Association: MOLWENI WYEBANK TAXI ASSOCIATION	4) Applicant Address: 5 UJOJO ROAD KLOOF 3610
5) Existing Licence Holder: NOT APPLICABLE ID NO. NOT APPLICABLE	6) Existing Licence Holder Address: NOT APPLICABLE
7) Type of application: NEW OPERATING LICENCE	8) Operating Licence Number: LGKZN1503000127
9) Vehicle Type: MINIBUS TAXI	10) 1 X 9-16 (SEATED) + 0 (STANDING)
11) Region: DURBAN WEST	
12.1	2206O52206NE00047574 - CHARTER SERVICE. FROM MOLWENI TAXI RANK TO POINT WITHIN THE PROVINCE OF KZN ONLY, NO PICKING UP OR SETTING OF PASSENGERS AT EN ROUTE.
12.2	2206O52206OY00047572 - MOLWENI TO HILLCREST. FROM MOLWENI TAXI RANK TURN RIGHT TO INANDA ROAD AND TURN LEFT OLD MAIN ROAD (R103) PROCEED TO A TAXI STOP NEAR BUS TOYOTA AND THEN TURN BACK AT ASHLEY DRIVE TO HILLCREST TAXI RANK AND RETURN TO MOLWENI BY THE SAME ROUTE.
12.3	2206O52206PE00047575 - MOLWENI TO WATERFALL. FROM MOLWENI TAXI RANK, TURN RIGHT TO INANDA ROAD AND TURN LEFT TO LINK RD AND THEN TURN RIGHT TO ROCK ROAD AND THEN TURN RIGHT INTO INANDA ROAD AND DRIVE INTO WATERFALL TAXI RANK AND THEN BACK TO MOLWENI TAXI RANK ALONG THE SAME ROUTE.
12.4	2206NE2206RK00047577 - HILLCREST TO PINETOWN. FROM HILLCREST TAXI RANK LEFT INANDA ROAD, LEFT OLD MAIN ROAD, TURN LEFT TO M13 AND TURN LEFT TO OLD MAIN ROAD AND THEN TURN RIGHT TO ANDERSON ROAD AND INTO ANDERSON ROAD TAXI RANK AND RETURN TO HILLCREST TAXI RANK.
12.5	2206O52206OY00047578 - MOLWENI TO KLOOF. FROM MOLWENI TAXI RANK TURN RIGHT TO INANDA ROAD AND TURN LEFT TO LINK ROAD AND TURN RIGHT INTO BRIDLE ROAD AND PROCEED PAST KRANSKLOOF NATURE RESERVE PROCEED ON KLOOF FALLS ROAD INTO CHURCH ROAD TURN RIGHT INTO OLD MAIN ROAD INTO VILLAGE SHOPPING CENTRE AND RETURN.
12.6	2206O52206LS00047579 - MOLWENI TO DURBAN. FROM MOLWENI TAXI RANK TURN RIGHT TO INANDA ROAD, LEFT OLD MAIN ROAD THEN TURN LEFT INTO M13 AND LEFT INTO N3 AT PARADISE VALLEY AND PROCEED INTO DURBAN, TURN LEFT INTO BEREA ROAD NORTH, INTO OLD DUTCH ROAD, TURN RIGHT INTO MARKET ROAD, RIGHT INTO UNIVERSITY AVENUE, RIGHT TO LANCERS ROAD, RIGHT INTO WILLS ROAD PROCEED INTO THE ALLOCATED TAXI RANK. RETURN. FROM WILLS ROAD TAXI RANK, RIGHT INTO WARWICK AVENUE / MARKET ROAD, LEFT INTO WEST STREET, LEFT INTO RUSSEL STREET AND PROCEED DIRECTLY TO THE WESTERN FREEWAY (N3) AND RETURN TO MOLWENI TAXI RANK ALONG THE SAME ROUTE IN THE OPPOSITE DIRECTION.
12.7	2206OZ2206PA00047581 - WYEBANK TO NEW GERMANY - PINETOWN AND RETURN. FROM WYEBANK TAXI RANK TURN LEFT TO HILLTOP ROAD, AND TURN LEFT INTO CRESCENT THEN TURN RIGHT INTO HILLTOP ROAD, TURN RIGHT INTO WYEBANK ROAD, AND TURN LEFT INTO GLAMIS ROAD, THEN CROSS INTO SANDER ROAD AND TURN LEFT INTO CONVENTRY AVENUE AND LEFT INTO SHEPSTONE ROAD, RIGHT INTO BLASE ROAD AND TURN RIGHT INTO CHELSEA AVENUE AND LEFT INTO ESCOM ROAD, LEFT VALLEY VIEW ROAD, RIGHT INTO LENNER ROAD, LEFT INTO FALCON ROAD, RIGHT INTO OTTO VOLEK ROAD, THEN PROCEED ON STAPLETON ROAD, RIGHT INTO OLD MAIN ROAD, RIGHT INTO ESCOM ROAD, LEFT INTO SUFFERT STREET, RIGHT INTO MASON STREET, RIGHT INTO OPPENHEIMER STREET, LEFT INTO DEVON ROAD RIGHT INTO OPPENHEIMER STREET, RIGHT INTO BEVISS ROAD, LEFT INTO CHERRY ROAD, LEFT INTO HENWOOD ROAD AND TURN AROUND ON HENWOOD ROAD TO REJOIN CHERRY ROAD, LEFT INTO CHERRY ROAD, LEFT INTO CROMPTON STREET, RIGHT INTO HALIFAX ROAD TO REJOIN CROMPTON STREET ALONG CROMPTON STREET, RIGHT INTO SCOTT ROAD, LEFT INTO MANORS ROAD, LEFT INTO GLENUGIE ROAD, THEN PROCEED ON MOODIE STREET, RIGHT INTO HILL STREET THEN JOIN ANDERSON ROAD AND RANK AT ANDERSON ROAD TAXI RANK AND RETURN TO WYBANK ALONG THE SAME ROUTE.
12.8	2206OZ2206RK00047582 - WYEBANK TO PINETOWN. 8.1 FROM WYEBANK TAXI RANK TURN LEFT TO CIRCLE DRIVE, PROCEED AND TURN RIGHT TO ORCHID AVENUE AND TURN LEFT INTO DAISY LANE AND TURN RIGHT INTO ALMOND AVENUE AND RIGHT INTO ALOE AVENUE AND LEFT INTO CHERRY ROAD, AND TURN RIGHT INTO CIRCLE DRIVE AND RIGHT INTO WYEBANK ROAD AND TURN RIGHT INTO THUTHUKA DRIVE AND LEFT INTO WYEBANK ROAD, RIGHT INTO UMUNGA ROAD, LEFT UMUNGA ROAD RIGHT MDONI CRESCENT, LEFT UMUNGA ROAD, RIGHT WYEBANK ROAD THEN TURN LEFT INTO GLAMIS ROAD AND TURN RIGHT INTO GORDON PIRRIE CRESCENT AND RIGHT INTO GLAMIS ROAD THEN TURN RIGHT INTO BOSSE STREET AND RIGHT INTO BOHMER ROAD CROSS INTO HIGH STREET, TURN RIGHT INTO CAMPBELL ROAD WHICH BECOMES GLENUGIE ROAD AND TURN RIGHT INTO KINGS ROAD AND LEFT INTO ANDERSON ROAD INTO ANDERSON ROAD TAXI RANK AND RETURN BY THE SAME ROUTE TO WYBANK TAXI RANK. 8.2 FROM WYBANK TAXI RANK TURN LEFT INTO UMUNGA ROAD, THEN TURN RIGHT INTO UMDONI CRESCENT AND TURN LEFT INTO UMUNGA ROAD AND LEFT INTO WYBANK ROAD AND RIGHT INTO THUTHUKA DRIVE AND LEFT INTO WYBANK ROAD, THEN LEFT INTO GLAMIS ROAD, TURN RIGHT INTO BOSSE STREET, RIGHT INTO BOHMER ROAD THEN CROSS INTO HIGH STREET AND RIGHT INTO MANORS ROAD AND RIGHT INTO DOONE ROAD, LEFT INTO BEARE DRIVE, CROSS TO JOIN FAIRVIEW CRESCENT AND RIGHT INTO FERNLEIGH ROAD LEFT INTO TYRONE SPY, RIGHT INTO PADFIELD ROAD AND LEFT INTO MANORS ROAD, TURN RIGHT INTO GLENUGIE ROAD AND TURN RIGHT INTO KINGS ROAD AND LEFT INTO ANDERSON ROAD INTO ANDERSON ROAD TAXI RANK AND RETURN BY THE SAME ROUTE TO WYBANK TAXI RANK. 8.3 FROM WYBANK TAXI RANK TURN RIGHT INTO DAHLIA DRIVE, RIGHT INTO ZAMOKUHLE ROAD AND TURN RIGHT INTO ROCK AND TURN RIGHT INTO WYBANK ROAD, RIGHT INTO MARIEVALE DRIVE AND TURN RIGHT INTO KRANTZVIEW ROAD AND TURN LEFT INTO EDWIN SWALES ROAD AND PROCEED INTO KLOOFLANDS ROAD AND LEFT INTO BUCKINGHAM ROAD AND LEFT INTO EMOLWENI ROAD AND RIGHT INTO DAN PIENAAR ROAD, LEFT INTO DOUGLAS ROAD AND TURN LEFT INTO KLOOF FALLS ROAD AND RIGHT INTO IMPANGELE ROAD, TURN LEFT INTO ABELIA ROAD AND RIGHT INTO CHURCH ROAD, PROCEED TO WILLINGDON AVENUE TURN RIGHT INTO PIONEER ROAD, PROCEED INTO OLD MAIN ROAD, AND TURN LEFT INTO VILLAGE ROAD LEFT INTO M13 AND TURN LEFT INTO OLD MAIN ROAD AND RIGHT INTO ANDERSON ROAD INTO ANDERSON TAXI RANK AND RETURN BY THE SAME ROUTE TO WYBANK TAXI RANK.



transport

Department:
Transport
Province of KwaZulu-Natal

GAZETTE

LGKZNG27-2023-OCT

REGION: ALL

12.9	2206OZ2206R400049196 - WYEBANK AND WESTMEAD. FROM WYEBANK TAXI RANK TURN RIGHT INTO FANNIN ROAD, PROCEED TO UMGABABA ROAD AND TURN BACK BY THE SAME ROAD AND TURN RIGHT INTO WYEBANK ROAD, PROCEED TO PIONEER ROAD, TURN LEFT INTO M13 AND RIGHT INTO RICHMOND ROAD, TURN RIGHT TO TRAFFORD ROAD, HILLCLIMB ROAD INTO GOODWOOD ROAD, PROCEED TO P.M.C. GROUP AND RETURN BY THE SAME ROUTE AND TURN RIGHT INTO HILLCLIMB ROAD, TURN LEFT INTO SUKUZA ROAD, TURN RIGHT INTO KYLAMI ROAD, TURN LEFT INTO CIRCUIT ROAD AND TURN LEFT INTO MALCOLM ROAD, TURN RIGHT INTO ALBERT ROAD, TURN LEFT INTO WESTMEAD ROAD AND TURN LEFT INTO RICHMOND ROAD, CROSS INTO OLD MAIN ROAD AND TURN RIGHT INTO ANDERSON ROAD INTO ANDERSON ROAD TAXI RANK AND RETURN TO WYEBANK ALONG THE SAME ROUTE.
12.10	2206OZ21004R00049197 - WYEBANK TO DURBAN. FROM MOLWENI TAXI RANK PROCEED BY WYBANK ROAD, TURN LEFT INTO GLAMIS ROAD, CROSS TO SANDER ROAD, TURN LEFT INTO CONVENTRY AVENUE, TURN RIGHT INTO SHEPSTONE ROAD, TURN LEFT INTO OLD MAIN ROAD, TURN RIGHT INTO STAPLETON ROAD, LEFT INTO M13 JOIN N3 TOWARDS DURBAN, LEFT INTO BEREA ROAD NORTH, PROCEED TO JOIN OLD DUTCH ROAD, RIGHT INTO MARKET ROAD, RIGHT INTO UNIVERSITY AVENUE, RIGHT INTO LANCERS LANE, RIGHT INTO WILLS ROAD AND RANK AT WILLS ROAD TAXI RANK. RETURN ALONG WARWICK AVENUE/MARKET ROAD, LEFT INTO WEST STREET, LEFT INTO RUSSEL STREET AND PROCEED DIRECTLY INTO WESTERN FREEWAY (N3) AND RETURN TO MOLWENI TAXI RANK ALONG THE SAME ROUTE IN THE OPPOSITE DIRECTION.
12.11	2206RK2206RK00047568 - MOLWENI TO PINETOWN FROM MOLWENI TAXI RANK TURN RIGHT TO INANDA ROAD AND PROCEED PASS WATERFALL TO HILLCREST THEN TURN LEFT TO OLD MAIN ROAD AND LEFT TO M13 PROCEED AND TURN LEFT INTO OLD MAIN ROAD AND TURN RIGHT TO ANDERSON RD. INTO ANDERSON RD. TAXI RANK AND RETURN TO MOLWENI.
12.12	2206RK2206RK00047569 - MOLWENI TO NEW GERMANY FROM MOLWENI TAXI RANK TURN RIGHT TO INANDA ROAD PROCEED TURN LEFT OLD MAIN RD. AND TURN LEFT TO M13 AND TURN LEFT TO OLD MAIN ROAD IN PINETOWN AND TURN LEFT TO GLENUGIE RD. AND THEN TURN RIGHT TO LAUTH ROAD AND TURN LEFT TO CROMPTON STREET AND THEN LEFT TO SHEPSTONE RD. TO NEW GERMANY AND TURN AROUND AND RETURN BY THE SAME ROUTE.
12.13	2206RK2206R400047571 - MOLWENI TO WESTMEAD. FROM MOLWENI TAXI RANK TURN RIGHT TO INANDA RD. TURN LEFT OLD MAIN ROAD AND TURN LEFT TO M13 TURN RIGHT TO RICHMOND ROAD LEFT TO TRAFFORD ROAD LEFT TO ALEXANDER ROAD, LEFT ALEXANDER ROAD AND RETURN BY THE SAME ROUTE.



transport

Department:
Transport
Province of KwaZulu-Natal

GAZETTE

LGKZNG27-2023-OCT

REGION: ALL

1) Application Number: APP0163343	2) Gazette Number: LGKZNG27-2023-OCT
3) Applicant: IN MATIWANE ID NO. 5211010729083 Association: KWAMNYANDU TAXI OWNERS ASSOCIATION	4) Applicant Address: 111 ETTRICK RD WENTWORTH DURBAN 4052
5) Existing Licence Holder: NOT APPLICABLE ID NO. NOT APPLICABLE	6) Existing Licence Holder Address: NOT APPLICABLE
7) Type of application: NEW OPERATING LICENCE	8) Operating Licence Number: LGKZN1203001301
9) Vehicle Type: MINIBUS	10) 1 X 15 (SEATED) + 0 (STANDING)
11) Region: NINGIZMU 2	
12.1	2206QB21004R00049767 - UMLAZI SECTION Z TO DURBAN METRO FROM Z RANK JOIN ROAD 2403 TO PHASE 4.5.6.7.8, LEFT INTO ROAD 2456 INTO ROAD 2474 AND RETURN ALONG ROAD 2456, RIGHT INTO ROAD 2403, RIGHT INTO 107159, RIGHT INTO SOUTH SPINAL ROAD, TURN INTO (MR60), UMBUMBULU ROAD TO Y SECTION PHILANI AREA AND RETURN, TURN LEFT INTO MR60, RIGHT INTO ROAD 2103 U SECTION, TURN LEFT INTO ROAD 2108, RIGHT INTO MAYIBUYE DRIVE, TURN LEFT INTO GUM TREE CRESCENT, JOIN MAYIBUYE DRIVE AND PROCEED AS PER ROUTE 5.
12.2	2206QB21004R00049768 - UMLAZI SECTION Z TO DURBAN METRO FROM Z RANK JOIN MKHIWANE STREET, LEFT INTO MAYIBUYE DRIVE, TURN RIGHT INTO ROAD 1603, TURN RIGHT INTO UMDLEBE ROAD, RIGHT INTO BANANA ROAD, LEFT JOIN UMDLEBE ROAD, RIGHT INTO ROAD 1603 INTO ROAD 1703, 1702, UNIT 17, TURN RIGHT, JOIN MANGOSUTHU HIGHWAY AND PROCEED AS PER ROUTE 5.
12.3	2206QB21004R00049765 - UMLAZI SECTION Z TO DURBAN METRO FROM Z RANK, JOIN SPINAL ROAD, TURN RIGHT INTO SIMELNANE ROAD, TURN RIGHT INTO DINIZULU GROVE, TURN RIGHT INTO BHUBESI PLACE AA, TURN RIGHT INTO NGWENYA GROVE, TURN RIGHT INTO BOYI SIMELANE AVENUE, LEFT INTO MUGABE ROAD, LEFT INTO SOUTH SPINAL ROAD AND PROCEED AS PER ROUTE 5.
12.4	2206QB21004R00049766 - UMLAZI SECTION Z TO DURBAN METRO FROM Z RANK, JOIN SOUTH SPINAL ROAD, TURN RIGHT INTO CHICAGO CRESCENT AA AND RETURN RIGHT INTO SOUTH SPINAL ROAD TO CC SECTION, SOUTH SPINAL ROAD, TURN INTO BHAMBATHA STREET, TURN INTO SHAKA CIRCLE (BB), TURN RIGHT INTO BHAMBATHA STREET, TURN LEFT INTO JEQUE LN, TURN RIGHT INTO MAFUKUZELA STREET, TURN LEFT INTO MSQHOBOZA CRESCENT, TURN LEFT INTO MNYANDU ROAD, TURN RIGHT INTO NANDI ROAD, LEFT INTO MAFUKUZELA STREET, RIGHT INTO JEQUE LN, LEFT INTO SOUTH SPINAL ROAD AND PROCEED AND PROCEED AS PER ROUTE 5.
12.5	2206QB21004R00049769 - UMLAZI SECTION Z TO DURBAN METRO 5.1. FROM Z RANK, JOIN SOUTH SPINAL ROAD, LEFT INTO ROAD 2631 INTO KING SENZANGAKHONA CLOSE AND RETURN RIGHT INTO SOUTH SPINAL ROAD, TURN RIGHT INTO ROAD 2403, INTO MAYIBUYE STREET, TURN LEFT INTO PHAMBILI ROAD, P SECTION, TURN RIGHT INTO MAYIBUYE DRIVE, TURN LEFT INTO ROAD 421 AND JOIN MANGOSUTHU HIGHWAY, V ROBOT, PASS EZIMBUZINI, PASS MSHIYENI HOSPITAL, PASS REUNION, JOIN M30, JOIN M4 FREEWAY TO DURBAN INTO WEST STREET TO POINT ROAD, TURN LEFT INTO FIELD STREET, TURN LEFT INTO PINE STREET, ALONG KINGSGATE TO MARKET, TO RANK 101/50 AND RETURN ALONG THE SAME ROUTE IN REVERSE. 5.2. FROM Z RANK JOIN MKHIWANE STREET, LEFT INTO MAYIBUYE DRIVE, TURN RIGHT INTO ROAD 1603, INTOEPHRAIM MDALA INTO MAPHUMULO ROAD, RIGHT INTO MANGOSUTHU HIGHWAY TO SOUTH COAST ROAD PASS WEMA, MOBENI, CLAIRWOOD, LEFT INTO EDWIN SWALES VCDRIVE RIGHT INTO SARNIA ROAD, INTO UMBILO ROAD, RIGHT INTO BEREA ROAD, LEFT INTO WARWICK AVENUE, RIGHT INTO ALICE STREET, RIGHT INTO MARKET ROAD AND PROCEED TO MARKET RANK 101/50, AND RETURN. 5.3. FROM MANGOSUTHU HIGHWAY, RIGHT INTO ROAD NO.12 AND PROCEED TURNING LEFT INTO EZIMBUZINI TAXI RANK OR PROCEED JOINING OLD SOUTH COAST ROAD, RIGHT INTO SOUTH COAST ROAD, PROCEED TO JOIN M4 INKOSI ALBERT LUTHULI FREEWAY AND PROCEED TO RANK 101/50. 5.4. FROM MANGOSUTHU HIGHWAY TURN LEFT INTO OFF RAMP "TO MSHIYENI HOSPITAL AND TURNING LEFT INTO AN ONRAMP TO MANGOSUTHU HIGHWAY INTO SOUTH COAST ROAD AND PROCEED TO THE M4 (INKOSI ALBERT LUTHULI FREEWAY). LEFT INTO MOORE ROAD OFF RAMP INTO WARWICK AVENUE, RIGHT INTO ALICE STREET, RIGHT INTO MARKET ROAD AND PROCEED TO RANK 101/50 ON MARKET ROAD. ALTERNATIVE 5.5. FROM M4 RIGHT INTO WEST STREET INTO POINT ROAD, RIGHT "INTO BAY TERRACE, RIGHT INTO STANGER STREET, LEFT INTO ORDANCE ROAD, INTO LEOPARD STREET, INTO WARWICK AVENUE, RIGHT INTO ALICE STREET, RIGHT INTO MARKET ROAD AND PROCEED TO RANK 101/50 ON MARKET ROAD AND RETURN SUBSTANTIALLY ALONG THE SAME ROUTE IN REVERSE. 5.6. FROM M4 LEFT INTO MOORE ROAD OFF RAMP INTO WARWICK "AVENUE, RIGHT INTO ALICE STREET, RIGHT INTO GREYSTREET, RIGHT INTO QUEEN STREET AND PROCEED TO RANK ON QUEEN OUTSIDE THE CATHEDRAL, RANK 101 AND RETURN SUBSTANTIALLY ALONG THE SAME ROUTE IN REVERSE.



transport

Department:
Transport
Province of KwaZulu-Natal

GAZETTE

LGKZNG27-2023-OCT

REGION: ALL

1) Application Number: APP0163356	2) Gazette Number: LGKZNG27-2023-OCT
3) Applicant: KNR GUMEDE ID NO. 7506130800088 Association: MASIHAMBISANE BARA BUFFALO FLATS T.A	4) Applicant Address: ESKOM NO 130 SPRINGBOK DANNHAUSER 3080
5) Existing Licence Holder: LV GUMEDE ID NO. 4810100346087	6) Existing Licence Holder Address: P O BOX 19020 OSIZWENI KWAZULU-NATAL 2952
7) Type of application: DECEASED TRANSFER	8) Operating Licence Number: LGKZN0103000082
9) Vehicle Type: MINIBUS	10) 1 X 15 (SEATED) + 0 (STANDING)
11) Region: AMAJUBA	
12.1	2202BQ2202BQ00055680 - MDAKANE TO NEWCASTLE FROM MDAKANE TAXI RANK JOIN ROAD P272, ANNADALE MINE, ROOI POINT FARM, SHARPSTONE LAKE, KALVLAKTE, MBABANE, EMOYENI, NTENDEKA, HAALBOOM, JOIN P296 NINE MILES JOIN P283, CAVAN FARM, KWAMATHUKUZA JOIN N11 VIA EMMASOTSHENI ENTER ALLEN ST, TURN LEFT KIRKLAND STREET, TURN RIGHT VOORTREKKER ST, TURN LEFT TERMINUS ST ENTER APPROVED NEWCASTLE TAXI RANK AND RETURN.
12.2	2202BQ2202BQ00055682 - MDAKANE TO NEWCASTLE. FROM MDAKANE APPROVED TAXI RANK JOIN P38 ROAD PICK AND DROP KILKEEL, MFUNDWENI, FAIBREEZE JOIN P296 JOKIS, SPRINGBOK, NAAS FARM, KWARAMLAN, MAFALAWANE, UBUHLEBOMZINYATHI, TOP RANK P296, 42 COMPLEX OFFLOADING AND LOADING AT ALL POINTS, NINE MILES JOIN P483, CAVAN FARM PICK AND DROP PROCEED TO KWAMATHUKUZA TURN RIGHT ASIPHEPHE DRIVE. ENTER INDUSTRIAL AREA PASS N11 JOIN ALBERT STREET, TURN LEFT KIRKLAND STREET, TURN RIGHT VOORTREKKER ST, TURN LEFT TERMINUS ST ENTER TAXI RANK AND RETURN TO SUTHERLAND ST, TURN LEFT YORK ST OR HOSPITAL ST AND TURN RIGHT ALLEN STREET. RESCTRICTIONS ? NO RESTRICTION TO AND FROM.
12.3	2202BQ2206LS10055685 - NEWCASTLE TO DURBAN. FROM NEWCASTLE APPROVED TAXI RANK, PROCEED ACROSS TERMINUS ST, TURN RIGHT AT VOORTREKKER STREET, TURN LEFT TO KIRKLAND STREET, TURN RIGHT ENTER ALLEN STREET PROCEED STRAIGHT, TURN RIGHT TO N11, TURN LEFT TO HELPMEEKAR, TURN RIGHT TO PETERS ROAD, TURN RIGHT COLENZO ROAD, TURN LEFT TO R103, TURN LEFT TO N3, PROCEED TO MOOIRIVER TOLLGATE, MARIANHILL TOLLGATE, VIA PINETOWN. TURN LEFT TO ALICE STREET TURN LEFT TO ALBERT ROAD, UMNGENI ROAD AND OSBORN ROAD. RETURN WITH THE SAME ROUTE TO NEWCASTLE.
12.4	2207B52202BQ00189217 - KWAMDAKANE TO NEWCASTLE. FROM MDAKANE APPROVED TAXI RANK JOIN P38 ROAD PICK AND DROP KILKEEL, MFUNDWENI, FAIBREEZE JOIN P296 JOKIS, SPRINGBOK, NAAS FARM, KWARAMLAN, MAFALAWANE, UBUHLEBOMZINYATHI, TOP RANK P296, 42 COMPLEX OFFLOADING AND LOADING AT ALL POINTS, NINE MILES JOIN P483, CAVAN FARM PICK AND DROP PROCEED TO KWAMATHUKUZA TURN RIGHT ASIPHEPHE DRIVE. ENTER INDUSTRIAL AREA PASS N11 JOIN ALBERT STREET, TURN LEFT KIRKLAND STREET, TURN RIGHT VOORTREKKER ST, TURN LEFT TERMINUS ST ENTER TAXI RANK AND RETURN TO SUTHERLAND ST, TURN LEFT YORK ST OR HOSPITAL ST AND TURN RIGHT ALLEN STREET. RESTRICTIONS: NO RESTRICTION TO AND FROM.
12.5	2207B52202BQ00189222 - MDAKANE TO NEWCASTLE. FROM MDAKANE APPROVED TAXI RANK JOIN P38 ROAD PICK AND DROP KILKEEL, MFUNDWENI, FAIBREEZE JOIN P296 JOKIS, SPRINGBOK, NAAS FARM, KWARAMLAN, MAFALAWANE, UBUHLEBOMZINYATHI, TOP RANK P296, 42 COMPLEX OFFLOADING AND LOADING AT ALL POINTS, NINE MILES JOIN P483, CAVAN FARM PICK AND DROP PROCEED TO KWA MATHUKUZA TURN RIGHT ASIPHEPHE DRIVE. ENTER INDUSTRIAL AREA PASS N11 JOIN ALBERT STREET, TURN LEFT KIRKLAND STREET, TURN RIGHT VOORTREKKER ST, TURN LEFT TERMINUS ST ENTER TAXI RANK AND RETURN TO SUTHERLAND ST, TURN LEFT YORK ST OR HOSPITAL ST AND TURN RIGHT ALLEN STREET. RESCTRICTIONS ? NO RESTRICTION TO AND FROM.
12.6	220BG82202BQ10192394 - MDAKANE TO NEWCASTLE. FROM MDAKANE TAXI RANK JOIN ROAD P272, ANNADALE MINE, ROOI POINT FARM, SHARPSTONE LAKE, KALVLAKTE, MBABANE, EMOYENI, NTENDEKA, HAALBOOM, JOIN P296 NINE MILES JOIN P283, CAVAN FARM, KWAMATHUKUZA JOIN N11 VIA EMMASOTSHENI ENTER ALLEN ST, TURN LEFT KIRKLAND STREET, TURN RIGHT VOORTREKKER ST, TURN LEFT TERMINUS ST ENTER APPROVED NEWCASTLE TAXI RANK AND RETURN. RESTRICTION NO RESTRICTION TO AND FROM. OFFLOADING AND LOADING AT ALL POINTS.



transport

Department:
Transport
Province of KwaZulu-Natal

GAZETTE

LGKZNG27-2023-OCT

REGION: ALL

1) Application Number: APP0163357	2) Gazette Number: LGKZNG27-2023-OCT
3) Applicant: KNR GUMEDE ID NO. 7506130800088 Association: MASIHAMBISANE BARA BUFFALO FLATS T.A	4) Applicant Address: ESKOM NO 130 SPRINGBOK DANNHAUSER 3080
5) Existing Licence Holder: LV GUMEDE ID NO. 4810100346087	6) Existing Licence Holder Address: P O BOX 19020 OSIZWENI KWAZULU-NATAL 2952
7) Type of application: DECEASED TRANSFER AND NEW OPERATING LICENCE	8) Operating Licence Number: LGKZN0103000093
9) Vehicle Type: MINIBUS	10) 1 X 15 (SEATED) + 0 (STANDING)
11) Region: AMAJUBA	
12.1	2202BQ2202BQ00055680 - MDAKANE TO NEWCASTLE FROM MDAKANE TAXI RANK JOIN ROAD P272, ANNADALE MINE, ROOI POINT FARM, SHARPSTONE LAKE, KALVLAKTE, MBABANE, EMOYENI, NTENDEKA, HAALBOOM, JOIN P296 NINE MILES JOIN P283, CAVAN FARM, KWAMATHUKUZA JOIN N11 VIA EMMASOTSHENI ENTER ALLEN ST. TURN LEFT KIRKLAND STREET, TURN RIGHT VOORTREKKER ST, TURN LEFT TERMINUS ST ENTER APPROVED NEWCASTLE TAXI RANK AND RETURN.
12.2	2202BQ2100HB10055687 - NEWCASTLE TO EMPANGENI FROM NEWCASTLE TAXI RANK PROCEED ACROSS TERMINUS STREET INTO VOORTREKKER STREET, TURN LEFT AT KIRKLAND STREET, TURN RIGHT AT ALLEN STREET PROCEED STRAIGHT VIA ARBOR PARK SUBURB, TURN LEFT N11 ROAD PROCEED STRAIGHT TURN RIGHT TO P483 ROAD, VIA BLAUBOSCH OSIZWENI TO UTRECHT, TURN RIGHT AT UTRECHT ROAD INTERSECTION ENTER R34 ROAD PROCEED STRAIGHT, TURN LEFT AT BLOODRIVER ENTER R33 ROAD AND CROSS ROADS STRAIGHT VIA STILWATER BP GARAGE ON ROAD TO VRYHEID, TURN RIGHT ACROSS ROADS BEFORE ENTERING VRYHEID PROCEED ON R34 ROAD VIA VRYHEID. PROCEED STRAIGHT VIA ULUNDI, VIA MELMOTH, TURN LEFT AT ENKWALINI NDUNDULU AREA. PROCEED STRAIGHT ON R34 ENTER EMPANGENI TAXI RANK. RETURN SAME ROUTE TO NEWCASTLE.
12.3	2202BQ22068710055703 - NEWCASTLE TO PIETERMARITZBURG FROM NEWCASTLE APPROVED TAXI RANK PROCEED ACROSS TERMINUS STREET, ENTER VOORTREKKER STREET, TURN LEFT TO KIRKLAND STREET, TURN RIGHT ENTER ALLEN STREET, TURN LEFT TO N11, TURN LEFT TO HELPMEEKAR ROAD, TURN RIGHT TO PETERS ROAD THROUGH INDUSTRIAL, TURN RIGHT TO PETERS ROAD TURN RIGHT TO COLENZO ROAD, ROAD TURN RIGHT TO N3, TURN LEFT TO EAST STREET ENTER PIETERMARITZBURG APPROVED TAXI RANK. RETURN WITH THE SAME ROUTE TO NEWCASTLE.
12.4	2202BQ7203CE10055706 - NEWCASTLE TO QWAQWA FROM NEWCASTLE APPROVED TAXI RANK, PROCEED ACROSS TERMINUS STREET INTO VOORTREKKER STREET, TURN LEFT TO KIRKLAND STREET, TURN RIGHT ENTER ALLEN STREET PROCEED STRAIGHT, TURN RIGHT TO N11 PASS LADYSMITH INTO N3 DROP OFF HARRISMITH AND STRAIGHT, TURN RIGHT TO N11 PASS LADYSMITH INTO N3 DROP OFF HARRISMITH AND PROCEED TO QWAQWA TAXI RANK AND RETURN WITH PASSENGERS VIA SAME ROUTE.
12.5	2202BQ7201BZ10055713 - NEWCASTLE TO BLOEMFONTEIN. FROM NEWCASTLE TAXI RANK IN TERMINUS STREET LEFT VOORTREKKER TURN LEFT KIRKLAND STREET INTO ALLEN STREET LEFT INTO R34 TURN LEFT INTO R103 TURN RIGHT INTO R714 TURN LEFT INTO R26 CORNER OF OXFORD & GOLD STREET TO BETHLEHEM PROCEED TO WELKOM AND TURN TO BLOEMFONTEIN TAXI RANK AND RETURN.
12.6	2202BQ2202BQ00055682 - MDAKANE TO NEWCASTLE. FROM MDAKANE APPROVED TAXI RANK JOIN P38 ROAD PICK AND DROP KILKEEL, MFUNDWENI, FAIBREEZE JOIN P296 JOKIS, SPRINGBOK, NAAS FARM, KWARAMLAN, MAFALAWANE, UBUHLEBOMZINYATHI, TOP RANK P296, 42 COMPLEX OFFLOADING AND LOADING AT ALL POINTS, NINE MILES JOIN P483, CAVAN FARM PICK AND DROP PROCEED TO KWAMATHUKUZA TURN RIGHT ASIPHEPHE DRIVE. ENTER INDUSTRIAL AREA PASS N11 JOIN ALBERT STREET, TURN LEFT KIRKLAND STREET, TURN RIGHT VOORTREKKER ST, TURN LEFT TERMINUS ST ENTER TAXI RANK AND RETURN TO SUTHERLAND ST, TURN LEFT YORK ST OR HOSPITAL ST AND TURN RIGHT ALLEN STREET. RESCTRICTIONS ? NO RESTRICTION TO AND FROM.
12.7	2202BQ2206LS10055685 - NEWCASTLE TO DURBAN. FROM NEWCASTLE APPROVED TAXI RANK, PROCEED ACROSS TERMINUS ST, TURN RIGHT AT VOORTREKKER STREET, TURN LEFT TO KIRKLAND STREET, TURN RIGHT ENTER ALLEN STREET PROCEED STRAIGHT, TURN RIGHT TO N11, TURN LEFT TO HELPMEEKAR, TURN RIGHT TO PETERS ROAD, TURN RIGHT COLENZO ROAD, TURN LEFT TO R103, TURN LEFT TO N3, PROCEED TO MOOIRIVER TOLLGATE, MARIANHILL TOLLGATE, VIA PINETOWN, TURN LEFT TO ALICE STREET TURN LEFT TO ALBERT ROAD, UMGINGI ROAD AND OSBORN ROAD. RETURN WITH THE SAME ROUTE TO NEWCASTLE.
12.8	2202BQ2207WL10055701 - NEWCASTLE TO PONGOLA. FROM NEWCASTLE TAXI RANK PROCEED STRAIGHT ACROSS TERMINUS STREET INTO VOORTREKKER STREET, TURN LEFT AT KIRKLAND STREET TURN RIGHT AT ALLEN STREET (MAIN STREET) PROCEED STRAIGHT VIA ARBOR PARK SUBURB, TURN LEFT ENTER N11 ROAD, PROCEED STRAIGHT TURN RIGHT INTO R483 VIA OSIZWENI TO UTRECHT, TURN RIGHT UTRECHT ROAD INTERSECTION ENTER R34 ROAD PROCEED STRAIGHT, TURN LEFT AT BLOODRIVER ROAD INTERSECTION ENTER R33 AND R34 PROCEED STRAIGHT VIA STILWATER BP GARAGE, TURN RIGHT AT CROSS-ROAD BEFORE REACHING VRYHEID PROCEED ON R34 VIA BHEKUZULU TOWNSHIP ENTER R69 ROAD, LOUWSBURG, TURN LEFT AT ROAD INTERSECTION ENTER R66 ROAD VIA MAGUDU, TURN LEFT ENTER N2 ROAD PROCEED STRAIGHT ENTER PONGOLA TAXI RANK, RETURN SAME ROUTE TO NEWCASTLE.
12.9	2202BQ2207WL10055708 - NEWCASTLE TAXI RANK TO PIET RETIEF. FROM NEWCASTLE TAXI RANK ENTER TERMINUS STREET, TURN RIGHT AT VOORTREKKER STREET, PROCEED STRAIGHT TURN LEFT AT KIRKLAND STREET, TURN LEFT INTO ALLEN STREET PROCEED STRAIGHT, TURN LEFT NEAR R T L OFFICE INTO N11 ROAD PROCEED STRAIGHT, TURN RIGHT AT DE KOCK STREET INTO R543, PROCEED STRAIGHT VIA VUKUZAKHE TOWNSHIP PROCEED ALONG R543 ENTER VAN REBEEK STREET AT WAKKERSTROOM ENTER R543 PROCEED STRAIGHT VIA ZUIDEND STREET PROCEED STRAIGHT TURN LEFT INTO WESTEND STREET ENTER APPROVED PIET RETIEF TAXI RANK. RETURN WITH SAME ROUTE TO NEWCASTLE.
12.10	2202BQ81005G10055709 - NEWCASTLE TO ERMELO. FROM NEWCASTLE TAXI RANK LEFT KIRKLAND LEFT ALLEN INTO N11 ERMELO TAXI RANK AND RETURN. NO LOADING AND OFFLOADING ALONG N11 UNTIL ERMELO TAXI TANK AND RETURN.
12.11	2202BQ8203DN10055710 - NEWCASTLE TO STANDERTON. FROM NEWCASTLE TAXI RANK LEFT VOORTREKKER STREET TURN LEFT KIRKLAND STREET INTO ALLEN STREET LEFT N11 INTO R23 LEFT TO STANDERTON TAXI RANK AND RETURN.



transport

Department:
Transport
Province of KwaZulu-Natal

GAZETTE

LGKZNG27-2023-OCT

REGION: ALL

12.12	2202BS2202BQ00055826 - OSIZWENI TO KWA-MDAKANE. FROM OSIZWENI (TOP - RANK) P296 ROAD PASS UBUHLEBOMZINYATHI,MAFAHLAWANE,KWARMLAN,NAAS FARM,SPRINGBOK,JKIS JOIN P38 ROAD FAIRBREEZE,MFUNDWENI,KILKEEL TO APPROVED MDAKANE TAXI RANK.DIRECT AND RETURN.
12.13	2207B52202BQ00189217 - KWAMDAKANE TO NEWCASTLE. FROM MDAKANE APPROVED TAXI RANK JOIN P38 ROAD PICK AND DROP KILKEEL, MFUNDWENI, FAIBREEZE JOIN P296 JOKIS, SPRINGBOK, NAAS FARM, KWARAMLAN, MAFHLAWANE, UBUHLEBOMZINYATHI, TOP RANK P296, 42 COMPLEX OFFLOADING AND LOADING AT ALL POINTS, NINE MILES JOIN P483, CAVAN FARM PICK AND DROP PROCEED TO KWAMATHUKUZA TURN RIGHT ASIPHEPHE DRIVE. ENTER INDUSTRIAL AREA PASS N11 JOIN ALBERT STREET, TURN LEFT KIRKLAND STREET, TURN RIGHT VOORTREKKER ST, TURN LEFT TERMINUS ST ENTER TAXI RANK AND RETURN TO SUTHERLAND ST, TURN LEFT YORK ST OR HOSPITAL ST AND TURN RIGHT ALLEN STREET. RESTRICTIONS: NO RESTRICTION TO AND FROM.
12.14	2207B52202BQ00189222 - MDAKANE TO NEWCASTLE. FROM MDAKANE APPROVED TAXI RANK JOIN P38 ROAD PICK AND DROP KILKEEL, MFUNDWENI, FAIBREEZE JOIN P296 JOKIS,SPRINGBOK, NAAS FARM, KWARAMLAN, MAFHLAWANE, UBUHLEBOMZINYATHI, TOP RANK P296, 42 COMPLEX OFFLOADING AND LOADING AT ALL POINTS, NINE MILES JOIN P483, CAVAN FARM PICK AND DROP PROCEED TO KWA MATHUKUZA TURN RIGHT ASIPHEPHE DRIVE. ENTER INDUSTRIAL AREA PASS N11 JOIN ALBERT STREET, TURN LEFT KIRKLAND STREET, TURN RIGHT VOORTREKKER ST, TURN LEFT TERMINUS ST ENTER TAXI RANK AND RETURN TO SUTHERLAND ST, TURN LEFT YORK ST OR HOSPITAL ST AND TURN RIGHT ALLEN STREET. RESCTRICTIONS ? NO RESTRICTION TO AND FROM.
12.15	220BG82202BQ10192394 - MDAKANE TO NEWCASTLE. FROM MDAKANE TAXI RANK JOIN ROAD P272, ANNADALE MINE, ROOI POINT FARM, SHARPSTONE LAKE, KALVLAKTE, MBABANE, EMOYENI, NTENDEKA, HAALBOOM, JOIN P296 NINE MILES JOIN P283, CAVAN FARM, KWAMATHUKUZA JOIN N11 VIA EMMASOTSHENI ENTER ALLEN ST, TURN LEFT KIRKLAND STREET, TURN RIGHT VOORTREKKER ST, TURN LEFT TERMINUS ST ENTER APPROVED NEWCASTLE TAXI RANK AND RETURN. RESTRICTION NO RESTRICTION TO AND FROM. OFFLOADING AND LOADING AT ALL POINTS.



transport

Department:
Transport
Province of KwaZulu-Natal

GAZETTE

LGKZNG27-2023-OCT

REGION: ALL

1) Application Number: APP0163368	2) Gazette Number: LGKZNG27-2023-OCT
3) Applicant: FE MDLETSHE ID NO. 6501235433084 Association: KWANGWANASE TAXI ASSOCIATION	4) Applicant Address: P O BOX 207 KWA-MBAZWANA 3974
5) Existing Licence Holder: MP NSELE ID NO. 6203095817080	6) Existing Licence Holder Address: P O BOX 652 KWANGWANASE 3973
7) Type of application: NORMAL TRANSFER	8) Operating Licence Number: LGKZN0603000835
9) Vehicle Type: MINIBUS	10) 1 X 14 (SEATED) + 0 (STANDING)
11) Region: UMKHANYAKUDE	
12.1	22079A2207XJ10052192 - KWANGWANASE TO EMPANGENI FROM KWANGWANASE WE TAKE R22/5 WEST ROAD, STRAIGHT TO EPHELINDABA CYCLE AND CONTINUE TO R522/5, PASS SKHEMELE AND CROSS PONGOLA RIVER, PASS MALWALWA BOOM GATE PASS BHAMBANANA AND TURN LEFT TO R522/1 TO JOZINI PASS NKOKONI, TURN LEFT TO N2 SOUTH, STRAIGHT N2, PASS MKUZE, PASS BABAYALAA HOTEL, PASS HLUHLUWE, PASS MTUBA, VIA MBONAMBI, PASS NSELENI STRAIGHT N2 Y-JUNCTION, TURN RIGHT TO R102, WE GO STRAIGHT TO THE SECOND ROBOT, TURN LEFT, TAKE RIGHT TO TANNER ROAD, TURN LEFT TO B-RANK AND RETURN TO SAME ROUTE.
12.2	22079A22077Z10052193 - KWANGWANASE TO MKUZE FROM KWANGWANASE TAXI RANK WE TAKE R22/5 WEST ROAD, STRAIGHT TO PHELINDABA CYCLE, TAKE R522/5 WEST, PASS SCABAZINI, PASS SKHEMELELE, PASS MAKWAKWA, PASS BHAMBANANA, TURN INTO R22/51 PASS JOZINI, NKONKONI, TURN LEFT INTO N2 SOUTH, DRIVE 12KM, TURN LEFT INTO MKUZE TAXI RANK AND RETURN ON THE SAME ROUTE.
12.3	22079A22079A00052194 - KWANGWANASE TO INGWAUVUMA FROM KWANGWANASE TAXI RANK WE TAKE R22/5 WEST ROAD, PASS PHELINDABA CYCLE, WE TAKE R522/5 STRAIGHT TO SCABAZINI, PASS SKHEMELELE PASS MAKWAKWA, BHAMBANANA AND PROCEED STRAIGHT INGWAUVUMA ROPAD, PASS NTABEYENGWE TO INGWAUVUMA TAXI RANK AND RETURN TO THE SAME ROUTE.
12.4	22079A22079A00052195 - KWANGWANASE TO SKHEMELELE FROM KWANGWANASE TAXI RANK WE TAKE R22/5 WEST ROAD, PASS ZANGOMENI, PASS NONDWAYIZA, PASS PHELINDABA CYCLE, PROCEED STRAIGHT TO R522/5, PASS SCABAZINI, PASS MTIKINI AND SKHEMELELE AND RETURN TO THE SAME ROUTE
12.5	22079A22079A00052196 - KWANGWANASE TO EPHONDWENI FROM KWANGWANASE TAXI RANK WE TAKE R22/5 WEST ROAD, PASS PHELINDABA CYCLE, PROCEED STRAIGHT TO R522/5, PASS SCABAZINI, SHANGWANA, MTIKINI, SKHEMELELE, TURN TO D1894, PASS NDABA CLINIC, OPHONDWENI MARKET, DIRECT AND RETURN USING THE SAME ROUTE
12.6	22079A22079A00052197 - KWANGWANASE TO MBAZWANA FROM KWANGWANASE TAXI RANK WE TAKE R22/5 WEST ROAD, VIA PHELINDABA CYCLE, RETURN LEFT TO R22/0, PASS NSALAMANGA HIGH SCHOOL VIA GENERAL OR EGAGASINI, NGUTSHANA PASS MLAMULA, MSELENI HOSPITAL, MBAZWANA TAXI RANK, DIRECT AND RETURN ON THE SAME ROUTE
12.7	22079A22079A00052198 - KWANGWANASE TO MANZENGWENYA FROM KWANGWANASE TAXI RANK WE TAKE R22/5 WEST ROAD, PASS ZANGOMENI, KWA-NONDWAYIZA, PASS PHELINDABA CYCLE, TURN LEFT TO R22/0, PASS KOFI PRIMARY, VILANCE NSALAMANGA HIGH SCHOOL, PASS EGAGASINI, NGUTSHANA, LEFT TO D1849 STRAIGHT TO D1849, PASS MAKATSINI, MAPHOYISENI, EMTHUZINI, PASS HLAHLAMBA STRAIGHT TO CHITHIMUZI AND MANZENGWENYA PRIMARY SCHOOL AND DIRECT AND RETURN USING THE SAME ROUTE
12.8	22079A22079A00052199 - KWANGWANASE TO EMFIHLWENI FROM KWANGWANASE TAXI RANK WE TAKE R22/5 WEST ROAD, TURN RIGHT INTO D1881, PASS SHAYIANA HIGH SCHOOL, PASS ZAMALEKA TO MASINGA HOME STRAIGHT ROAD TO MFIHLWENI ROYAL AND RETURN TO THE SAME ROUTE
12.9	22079A22079A00052200 - KWANGWANASE TO KWAPHUZAMINI FROM KWANGWANASE TAXI RANK WE TAKE R22/5 EASTERN / NORTH LALA LODGE, PASS STAR OF THE SEA HIGH SCHOOL NEAR BORDER RIGHT TO SOKA LEZANGOMA, TURN LEFT ROAD NO NUMBER TO KWAPHUZA BORDER, PASS NAZARETH CHURCH TEMPLE AND MTHWETHWA OLD SHOP, STRAIGHT KWAPHUZA MINI BORDER POST DIRECT AND RETURN ON THE SAME ROUTE
12.10	22079A1205GJ10052209 - KWANGWANASE TO JOHANNESBURG FROM KWANGWANASE WE TAKE R22/5 WEST ROAD PASS PHELINDABA CYCLE, PROCEED STRAIGHT TO R522/5 PASS SKHEMELELE TO MAKWAKWA BOOM GATE STRAIGHT TO BHAMBANANA TO JOZINI DAM, PROCEED STRAIGHT TO NKONKONI AND RIGHT TO N2, NORTH PASS PHONGOLA PASS TSHEJUBA HOSPITAL, PASS ERMELO WE PROCEED TO R17 BETHAL PASS TRICHARD VIA KING ROSE LESLEY, PASS SPRINGS, PASS BENONI VIA GERMISTON WE TAKE COMMERCIAL STREET STRAIGHT, TURN TO WALMARUS STREET, TURN TO WANDERES STREET TO THE PARK CITY TAXI RANK NO.1 AND RETURN USING THE SAME ROUTE.



transport

Department:
Transport
Province of KwaZulu-Natal

GAZETTE

LGKZNG27-2023-OCT

REGION: ALL

1) Application Number: APP0163359	2) Gazette Number: LGKZNG27-2023-OCT
3) Applicant: NM MLANGENI ID NO. 7405220312080 Association: KLIPRIVER TAXI ASSOCIATION	4) Applicant Address: 8 FOURTH AVENUE LADYSMITH 3370
5) Existing Licence Holder: NOT APPLICABLE ID NO. NOT APPLICABLE	6) Existing Licence Holder Address: NOT APPLICABLE
7) Type of application: NEW OPERATING LICENCE	8) Operating Licence Number: LGKZN0303001354
9) Vehicle Type: MINIBUS	10) 1 X 14 (SEATED) + 0 (STANDING)
11) Region: UTHUKELA	
12.1	<p>2202DH2202DH00053442 - EZAKHENI TO LADYSMITH/LYELL STREET TAXI RANK ROUTE ONE</p> <p>A INBOUND: FROM EZAKHENI TAXI RANK AT SHAKA STREET, ALONG SHAKA STREET TURN INTO P325 LOAD AND OFFLOAD, ALONG P325 TURN LEFT INTO HELPMKAAR ROAD LOAD AND OFFLOAD INTO DANSKRAAL LOAD AND OFFLOAD, ALONG HELPMKAAR ROAD TURN LEFT INTO NEWCASTLE ROAD, TURN LEFT INTO THOMPSON ROAD INTO ILLING ROAD LOAD AND OFFLOAD ALONG ILLING ROAD TURN RIGHT INTO ALFRED STREET TURN LEFT INTO CRAWSHAW ROAD INTO LYELL STREET, TURN RIGHT INTO LYELL STREET TAXI RANK. OR PROCEED ALONG ALFRED STREET, TURN LEFT INTO MURCHISON STREET OFFLOAD ALONG MURCHISON TURN LEFT INTO KING STREET TURN LEFT INTO LYELL STREET AND TURN RIGHT INTO LYELL STREET TAXI RANK.</p> <p>B. OUTBOUND: FROM LYELL STREET TAXI RANK TURN LEFT INTO QUEEN STREET, TURN RIGHT INTO LYELL STREET ALONG LYELL STREET INTO CRASHSHAW ROAD ALONG CRAWSHAW ROAD INTO NEWCASTLE ROAD ALONG NEWCASTLE ROAD TURN RIGHT INTO HELPMKAAR ROAD ALONG HELPMKAAR ROAD TURN RIGHT INTO P323 ROAD ALONG P325 ROAD TURN RIGHT INTO SHAKA STREET IN EZAKHENI TAXI RANK</p> <p>ROUTE TWO</p> <p>A. INBOUND : FROM EZAKHENI D SECTION BUS TERMINUS STIMELA ROAD ALONG STIMELA ROAD TURN LEFT INTO P333 TURN LEFT INTO EZAKHENI INDUSTRIAL AREA (PIETERS).</p> <p>B. OUTBOUND: USE THE SAME ROUTE AS PER FORWARD ROUTE.</p>



transport

Department:
Transport
Province of KwaZulu-Natal

GAZETTE

LGKZNG27-2023-OCT

REGION: ALL

1) Application Number: APP0163453	2) Gazette Number: LGKZNG27-2023-OCT
3) Applicant: SI DUNGE ID NO. 8203300533082 Association: KRANSKOP TAXI ASSOCIATION	4) Applicant Address: P O BOX 174 KRANSKOP 3268
5) Existing Licence Holder: NOT APPLICABLE ID NO. NOT APPLICABLE	6) Existing Licence Holder Address: NOT APPLICABLE
7) Type of application: NEW OPERATING LICENCE	8) Operating Licence Number: NOTAVAILABLE
9) Vehicle Type: MINIBUS	10) 1 X 15 (SEATED) + 0 (STANDING)
11) Region: UMGUNGUNDLOVU	
12.1	2202C722068T10054174 - KRANSKOP TO PIETERMARITZBURG AND RETURN FROM KRANSKOP TAXI RANK TURN RIGHT ALWYN STREET AND JOIN MAIN ROAD, FROM MAIN ROAD TURN RIGHT R74 AND THEN TURN LEFT AHERNS R33 TO LEFT MISPAH R33 DELIVER PASSENGERS TO PIETERMARITZBURG ON R33 ROAD, PICK AND DROP NEW HANOVER, MPOLWENI UNTIL PIETERMARITZBURG CHURCH STREET AND DELIVER THE PASSENGERS TOWN TO MASUKWANA TAXI ASSOCIATION AND RETURN.
12.2	2207KA1205GJ10054181 - KRANSKOP TO JOHANNESBURG AND RETURN. FROM KRANSKOP TAXI RANK JOIN ALWYN STREET AND TURN RIGHT AT MAIN ROAD STRAIGHT TO R74 TURN RIGHT AT R74 PASS GREYTOWN TO WEENEN, JOIN R104 TO N11, FROM N11 TO N3 AND M1 IN JOHANNESBURG FROM M1 JOIN JOE SLOVO STREET TO ANDERSON STREET AND THEN TO COMMISSION INTO WANDERES TAXI AND RETURN.
12.3	2207KA22027Q10054167 - KRANSKOP TO STANGER AND RETURN. FROM KRANSKOP TAXI RANK TO ALWYN STREET AND TURN TO MAIN ROAD, FROM MAIN ROAD TURN LEFT R74 PASS MAPHUMALO STRAIGHT TO STANGER R74 TURN RIGHT KINGSHAKA ROAD AND LEFT LINK ROAD FROM LINK ROAD TURN RIGHT TO BALCOMB STREET AND RIGHT TO STANGER TAXI RANK AND RETURN.
12.4	2207KA2202C700054172 - KRANSKOP TO GREYTOWN. FROM KRANSKOP TAXI RANK TURN RIGHT ALWYN STREET, FROM ALWYN STREET TURN RIGHT MAIN ROAD AND TURN RIGHT R74 STRAIGHT TO GREYTOWN FROM DURBAN STREET TURN LEFT MAIKLAND STREET AND TURN RIGHT SARGEANT STREET TO GREYTOWN TAXI RANK AND RETURN.
12.5	2207KA2206LS10054162 - KRANSKOP TO DURBAN AND RETURN: FROM KRANSKOP TAXI RANK TURN RIGHT TO ALWYN STREET, FROM ALWYN TURN RIGHT TO MAIN ROAD, AND THEN TURN LEFT TO R74 DOWN TO STANGER. FROM STANGER JOIN N2 STRAIGHT TO DURBAN FROM N2 TURN LEFT TO M41 AND TURN LEFT TO M4, JOIN M17 FROM M4 TO UMGANGI ROAD AND TURN RIGHT TO LEOPOLD ROAD FROM THERE TO M13 BERE, TURN RIGHT TO WARWICK AVENUE FROM M13 BERE AND THEN JOIN M4 NORTH COAST ALICE STREET TO YMCA RANK IN DURBAN AND RETURN.
12.6	2207KA2206WA10054166 - FROM KRANSKOP TO MANDINI AND RETURN FROM KRANSKOP TAXI RANK TO ALWYN STREET FROM ALWYN STREET TURN RIGHT TO MAIN TURN LEFT KWAJIM R74 TIO P110 AND TURN LEFT R102, FROM R102 TOP P415 AND TURN RIGHT TO P459 AND LEFT MANDINI TAXI RANK AND RETURN.
12.7	2207KA2207KA00054169 - KRANSKOP TO MAPHUMALO AND RETURN. FROM KRANSKOP TAXI RANK JOIN ALWYN STREET AND RIGHT MAIN ROAD, FROM MAIN ROAD TURN LEFT R74 PASS KWAMXHOSA RANK PICK AND DROP RIGHT TO KWAMAPHUMALO. FROM R74 TURN RIGHT D893 TO MAPHUMALO TAXI RANK AND RETURN.
12.8	2207KA2207KA00054178 - KRANSKOP TO NTUNJAMBALI AND RETURN. FROM KRANSKOP TAXI RANK TURN RIGHT ALWYN STREET TO MAIN ROAD, TURN LEFT TO MAIN ROAD STRAIGHT TO D1338 NTUNJAMBILI RANK PICK AND DROP AND RETURN.
12.9	2207KA2207KA00054180 - KRANSKOP TO NDONDONDWANE AND RETURN FROM KRANSKOP TAXI RANK TURN RIGHT ALWYN STREET AND THEN TO MAIN ROAD, TAKE LEFT FROM ALWYN AND PASS NTUNJAMBILI TO NDONDONDWANE TAXI RANK USING D881 AND RETURN - PICK AND DROP.
12.10	2207KA2207XJ10054164 - KRANSKOP TO EMPANGENI AND RETURN FROM KRANSKOP TAXI RANK TO ALWYN STREET TURN RIGHT TO MAIN ROAD AND THEN TURN LEFT TO P74, FROM P74 TURN LEFT AT KWAJIM TO P110, TURN LEFT TO R102, FROM P110 STRAIGHT TO GINGINDLOVU AND LEFT R66 TO RIGHT R102 AGAIN STRAIGHT TO EMPANGENI, AT EMPANGENI RAIL TAXI RANK OFF LOAD AND CONTINUE TO EMPANGENI TOP RANK, FROM EMPANGENI RAIL TAXI RANK TURN RIGHT TO TANNER ROAD TO MAIN ROAD TO MAXWELL STREET AND THEN TURN LEFT TO BYNNE STREET AND TURN RIGHT TO EMPANGENI TOP RANK AND RETURN.



transport

Department:
Transport
Province of KwaZulu-Natal

GAZETTE

LGKZNG27-2023-OCT

REGION: ALL

1) Application Number: APP0163487	2) Gazette Number: LGKZNG27-2023-OCT
3) Applicant: FR MAZIBUKO ID NO. 6203025276084 Association: NQUTHU DISTRICT PIONEERS TAXI ASSOC.	4) Applicant Address: PO BOX 436 NQUTHU 3135
5) Existing Licence Holder: NOT APPLICABLE ID NO. NOT APPLICABLE	6) Existing Licence Holder Address: NOT APPLICABLE
7) Type of application: NEW OPERATING LICENCE	8) Operating Licence Number: LGKZN0203000593
9) Vehicle Type: MINIBUS	10) 1 X 15 (SEATED) + 0 (STANDING)
11) Region: UMZINYATHI	
12.1	2207GY2207GY00050412 - GRACE SUB TO NZIMANDE FROM GRACE SUB RANK, INTO AND ALONG P54, INTO R34, RIGHT INTO P251 AND PROCEED TO NZIMANDE MINE AND RETURN.
12.2	2207GY2207GY00050413 - GRACE SUB TO NZIMANDE FROM GRACE SUB RANK, INTO AND ALONG P54, INTO R34, RIGHT INTO P251 AND PROCEED TO NZIMANDE MINE AND RETURN.
12.3	2207GY2207GY00047657 - NQUTU TO EMPANGENI FROM NQUTHU TAXI RANK ALONG THE SAME ROUTE AS IN 3ABOVE, UP TO NKWALINI ALONG R66 AT KWALINI TURN LEFT INTO AND ALONG R34, WHICH BECOMES MAIN ROAD AND PROCEED DIRECT TO EMPANGENI TAXI RANK AND RETURN THE FORWARD ROUTE IN REVERSE.
12.4	2207GY2207GY00047664 - NQUTU TO QHUDENI FROM NQUTHU TAXI RANK INTO AND ALONG R68 AND AND TURN RIGHT INTO P16/3 TO P32 KWABALOYI QHUDENI AND RETURN TO NQUTHU WITH ALONG THE FORWARD ROUTE IN REVERSE.
12.5	2207GY2207GY00047665 - SIBONGILE TO NQUTU FROM SIBONGILE ALONG L1993 INTO R68 AND PROCEED INTO NQUTHU TAXI RANK AND RETURN.
12.6	2207GY2207GY00047666 - MABULULWANE TO NQUTU FROM MABULULWANE SUB TAXI RANK INTO AND ALONG D1297 INTO R68 AND PROCEED TO NQUTHU TAXI RANK AND RETURN.
12.7	2207GY2207GY00047672 - ZICOLE TO NQUTU FROM KWAMBATHA TRADING STORE INTO AND ALONG D1347, RIGHT INTO P54 AND PROCEED TO NQUTHU TAXI RANK AND RETURN ALONG THE FORWARD ROUTE IN REVERSE.
12.8	2207GY2207GY00047673 - ST. AUGUSTINE TO NQUTU FROM AUGUSTINE'S SCHOOL INTO AND ALONG D1361, RIGHT INTO R68 AND PROCEED TO NQUTHU TAXI RANK AND RETURN ALONG THE FORWARD ROUTE IN REVERSE.
12.9	2207GY2207GY00047674 - SILUTSHANA TO NQUTU FROM SILUTSHANA SUB RANK INTO AND ALONG R68 TO NQUTHU TAXI RANK AND RETURN ALONG THE FORWARD ROUTE IN REVERSE.
12.10	2207GY2207GY00047675 - HLATHI DAM TO NQUTU FROM HLATHI DAM SUB RANK INTO AND ALONG R68 TO NQUTHU TAXI RANK AND RETURN ALONG THE FORWARD ROUTE IN REVERSE.
12.11	2207GY2207GY00047676 - ISANDLWANA TO NQUTHU FROM ISANDLWANA SUB RANK INTO AND ALONG P58, TURN LEFT INTO R68 AND PROCEED TO NQUTHU TAXI RANK AND RETURN ALONG THE FORWARD ROUTE IN REVERSE.
12.12	2207GY2207GY00047678 - NCEPHENI TO NQUTU FROM NCEPHENI SUB TAXI RANK INTO AND ALONG P58, TURN INTO R68 AND PROCEED TO NQUTHU TAXI RANK AND RETURN ALONG THE FORWARD ROUTE IN REVERSE.
12.13	2207GY2207GY00050375 - MABULULWANE TO NQUTU FROM MABULULWANE SUB TAXI RANK INTO AND ALONG D1297 INTO R68 AND PROCEED TO NQUTHU TAXI RANK AND RETURN.
12.14	2207GY2207GY00050409 - HLAZAKAZI TO NQUTHU FROM HLAZAKAZI SUB TAXI RANK INTO AND ALONG D1362, INTO R68 AND PROCEED TO NQUTHU TAXI RANK AND RETURN.
12.15	2207GY2207GY00050410 - MBOKODWENI TO NQUTU FROM MBOKODWE TO NQUTHU INTO AND ALONG L1992, INTO R68 PROCEED TO NQUTHU TAXI RANK AND RETURN.
12.16	2207GY2207GY00050411 - GRACE SUB TO NQUTU FROM GRACE SUB RANK INTO AND ALONG P53 TO NQUTHU TAXI RANK AND RETURN.
12.17	2207GY2207GY00050414 - GRACE SUB TO MONDLO FROM GRACE SUB RANK TO MONDLO ALONG P411 AND RETURN.
12.18	2207GY2207GY00050417 - GRACE SUB TO KINGSLEY FROM GRACE SUB RANK TO KINGSLEY, INTO AND ALONG P54 TO BLOODRIVER, LEFT INTO P34-2, INTO P33, LEFT INTO KINGSLEY, INTO AN APPROVED TAXI RANK AND RETURN.
12.19	2207GY2207GY00050418 - GRACE SUB TO UTRECHT FROM GRACE SUB TAXI RANK, INTO AND ALONG P54, INTO R34 (P41), AND PROCEED TO UTRECHT, LEFT INTO UTRECHT TAXI RANK AND RETURN.



transport

Department:
Transport
Province of KwaZulu-Natal

GAZETTE

LGKZNG27-2023-OCT

REGION: ALL

1)	Application Number: APP0163488	2)	Gazette Number: LGKZNG27-2023-OCT
3)	Applicant: DN GUMEDE ID NO. 6001040296081 Association: MTWALUME TAXI ASSOCIATION	4)	Applicant Address: PO BOX 4 UMTHWALUME 4186
5)	Existing Licence Holder: NOT APPLICABLE ID NO. NOT APPLICABLE	6)	Existing Licence Holder Address: NOT APPLICABLE
7)	Type of application: NEW OPERATING LICENCE	8)	Operating Licence Number: LGKZN1003001204
9)	Vehicle Type: MINIBUS	10)	1 X 15 (SEATED) + 0 (STANDING)
11)	Region: UGU-OGWINI		
12.1	<p>2206LS22067A10047684 - MTWALUME TO PORT SHEPSTONE</p> <p>1.2 FROM MTWALUME TAXI RANK, ALONG OLD MAIN ROAD PORT SHEPSTONE AND HIBBERDENE TURN LEFT INTO HIBBERDENE SPAR TAXI RANK DROP AND PICK UP THEN TURN LEFT INTO PORT SHEPSTONE OLD MAIN ROAD ALONG RIGHT TURN INTO BAISLY STREET RIGHT TURN INTO CONNOR STREET ALONG LEFT TURN INTO REYNOLD STREET ALONG LEFT TURN INTO NELSON MANDELA AVENUE ALONG RIGHT TURN INTO PORT SHEPSTONE TAXI RANK.</p> <p>-OR-</p> <p>ALONG OLD MAIN ROAD, RIGHT TURN INTO ANGLICAN CHURCH ROAD ALONG LEFT TURN INTO NELSON MANDELA AVENUE ALONG RIGHT TURN INTO PORT SHEPSTONE TAXI RANK OR ALONG MARBURGH ROAD INTO FACTORIES DROP AND PICK BACK INTO PORT SHEPSTONE TAXI RANK.</p>		
12.2	<p>2206LS22066V10047685 - MTWALUME TO UMZINTO</p> <p>FROM MTWALUME ALONG OLD MAIN ROAD UMZINTO RIGHT TURN INTO MTWALUME STATION NO.79, LEFT TURN INTO N2 FREEWAY LEFT TURN INTO IFABA BEACH NO.84 DROP AND PICK UP BACK TO N2 FREEWAY ALONG LEFT TURN INTO PARK RYNIE UMZINTO 104 ALONG WEST OF PARK RYNIE TO UMZINTO, RIGHT TURN INTO UMZINTO ALONG LEFT TURN INTO UMZINTO TAXI RANK.</p> <p>-OR-</p> <p>FROM MTWALUME TAXI RANK LEFT TURN INTO UMZINTO OLD MAIN ROAD ALONG LEFT TURN INTO ESPERANZA MAIN ROAD TO UMZINTO ALONG RIGHT INTO UMZINTO MAIN ROAD ALONG RIGHT TURN INTO UMZINTO TAXI RANK OR RIGHT TURN INTO PARK RYNIE OLD MAIN ROAD ALONG SCOTTBURGH HOSPITAL RIGHT TURN INTO SCOTTBURGH HOSPITAL RIGHT TURN INTO SCOTTBURGH TAXI RANK DROP OFF OR ALONG PENNINGTON DROP OFF RENISHAW STATION BACK TO UMZINTO TAXI RANK.</p> <p>RETURN JOURNEY</p> <p>ALONG MAIN ROAD UMZINTO LEFT TURN INTO PARK RYNIE ROAD RIGHT TURN INTO N2 FREEWAY ALONG LEFT TURN INTO IFABA BEACH 84 DROP BACK INTO N2 FREEWAY LEFT TURN INTO UMZUMBE RIGHT TURN ALONG MTWALUME 79 LEFT TURN INTO PORT SHEPSTONE OLD MAIN ROAD ALONG RIGHT TURN INTO MTWALUME TAXI RANK.</p> <p>-OR-</p> <p>RETURN FROM UMZINTO TAXI RANK ALONG MAIN ROAD RIGHT TURN INTO HIBBERDENE OLD MAIN ROAD ALONG RIGHT TURNS MTWALUME TAXI RANK.</p>		
12.3	<p>22064C22063V00047687 - MTWALUME TO HIBBERDENE</p> <p>ALONG MTWALUME TAXI RANK TO HIBBERDENE LEFT TURN INTO UMZINTO OLD MAIN ROAD, RIGHT TURN INTO MTWALUME STATION 79 RIGHT TURN INTO N2 FREEWAY ALONG LEFT TURN INTO HIBBERDENE SPAR TAXI RANK.</p>		
12.4	<p>22064C22063U00047688 - 1.7 FROM MTWALUME TAXI RANK TO UMZUMBE</p> <p>ALONG ISOPOFU ROAD P73 ALONG LEFT TURN INTO PEAKSTONE D895, ALONG LEFT TURN MSWILILI D946, ALONG RETURN FROM KWALONGWA STORE PICK AND DROP BACK TO MORRISONS CLINIC TAXI RANK D949 LEFT TURN INTO ETSHENI D950 PICK AND DROP ALONG KWALONGWA TRIBAL AUTHORITY TO HIBBERDENE.</p> <p>-OR-</p> <p>ALONG KWALONGWA TRIBAL AUTHORITY ROAD RIGHT TURN INTO PORT SHEPSTONE OLD MAIN ROAD RIGHT TURN INTO BAISLY STREET ALONG LEFT TURN INTO CONNOR STREET ALONG RIGHT TURN TO REYNOLD STREET ALONG LEFT TURN TO PORT SHEPSTONE TAXI RANK.</p> <p>RETURN JOURNEY</p> <p>USE THE SAME ROUTES AS ABOVE. ALL LOCAL ROUTES DROP AND PICK UPS.</p>		
12.5	<p>22064C2100HE00049100 - MTWALUME TO PORT SHEPSTONE</p> <p>FROM MTWALUME TAXI RANK, ALONG ISOPOFU ROAD TO OLD MAIN ROAD (PORT SHEPSTONE AND HIBBERDENE) LEFT INTO HIBBERDENE SPAR TAXI RANK (DROP AND PICK UP) LEFT INTO PORT SHEPSTONE OLD MAIN ROAD, TURN RIGHT INTO BAISLY STREET, RIGHT INTO CONNOR STREET, LEFT INTO REYNOLD STREET, LEFT INTO NELSON MANDELA AVENUE, RIGHT INTO PORT SHEPSTONE TAXI RANK.</p> <p>OR</p> <p>ALONG MAIN ROAD, RIGHT INTO ANGLICAN CHURCH ROAD, LEFT INTO NELSON MANDELA AVENUE, RIGHT INTO PORT SHEPSTONE TAXI RANK.</p> <p>OR</p> <p>ALONG MARBURGH ROAD INTO INDUSTRIAL AREA, DROP AND PICK AND RETURN INTO PORT SHEPSTONE TAXI RANK ALONG THE SAME ROUTE.</p> <p>RETURN JOURNEY</p> <p>ALONG NELSON MANDELA AVENUE RIGHT INTO REYNOLD STREET, LEFT INTO ACKEN STREET LEFT INTO DURBAN OLD MAIN ROAD TO HIBBERDENE AND INTO ISOPOFU OLD MAIN ROAD TO UMZUMBE MAGISTERIAL DISTRICT COURT AT TURTON INTO MTWALUME TAXI RANK.</p> <p>OR</p> <p>LEFT INTO ISOPOFU ROAD TO MABHELENI SHAYA MOYA TAXI RANK, DROP AND PICK UP, AND RETURN TO MTWALUME TAXI RANK.</p> <p>OR</p> <p>FROM MTWALUME TAXI RANK ALONG KWALONGWA TRIBAL AUTHORITY ROAD, RIGHT INTO PORT SHEPSTONE OLD MAIN ROAD, RIGHT INTO BAISLY STREET, LEFT INTO CONNOR STREET ALONG RIGHT INTO REYNOLD STREET INTO PORT SHEPSTONE TAXI RANK AND RETURN ALONG SAME ROUTE INTO REVERSE.</p>		



transport

Department:
Transport
Province of KwaZulu-Natal

GAZETTE

LGKZNG27-2023-OCT

REGION: ALL

12.6	<p>22064C22066V10049101 - MTWALUME TO UMZINTO</p> <p>FROM MTWALUME TAXI RANK ALONG ISIPOFU OLD MAIN ROAD TO UMZINTO, RIGHT INTO MTWALUME STATION, NO 79. LEFT INTO N2 FREEWAY, LEFT INTO IFABA BEACH, NO R84 (DROP AND PICK UP) AND RETURN TO N2 FREEWAY, ALONG N2, LEFT INTO PARK RYNIE AND PROCEED TO UMZINTO ALONG R104 WEST, RIGHT INTO UMZINTO AND PROCEED TO UMZINTO TAXI RANK.</p> <p>OR</p> <p>FROM MTWALUME TAXI RANK LEFT INTO AND ALONG UMZINTO OLD MAIN ROAD, LEFT INTO ESPERANZA MAIN ROAD TO UMZINTO, RIGHT INTO UMZINTO MAIN ROAD AND PROCEED RIGHT INTO UMZINTO TAXI RANK.</p> <p>OR</p> <p>RIGHT INTO PARK RYNIE OLD MAIN ROAD AND PROCEED TO SCOTTBURGH HOSPITAL, RIGHT TURN INTO SCOTTBURGH TAXI RANK, DROP OFF, AND PROCEED ALONG THE SAME ROUTE TO UMZINTO.</p> <p>RETURN JOURNEY:</p> <p>ALONG MAIN ROAD, R104 FROM UMZINTO, LEFT INTO PARK RYNIE ROAD RIGHT INTO N2 FREEWAY, LEFT INTO IFABA BEACH, R84 DROP AND RETURN INTO N2 FREEWAY, LEFT INTO UMZUMBE RIGHT TURN ALONG MTWALUME WEST SIDE OF MTWALUME R79 LEFT INTO PORT SHESPTONE OLD MAIN ROAD ALONG ISIPOFU ROAD, RIGHT INTO MTWALUME TAXI RANK.</p> <p>OR</p> <p>FROM UMZINTO TAXI RANK ALONG MAIN ROAD RIGHT TURN INTO HIBBERDENE OLD MAIN RIGHT INTO MTWALUME TAXI RANK.</p>
------	--



transport

Department:
Transport
Province of KwaZulu-Natal

GAZETTE

LGKZNG27-2023-OCT

REGION: ALL

1) Application Number: APP0163377	2) Gazette Number: LGKZNG27-2023-OCT
3) Applicant: □ MAHARAJA'S COACH & BUS HIRE CC ID NO. 1999/005651/23 Association: NOT AVAILABLE	4) Applicant Address: P.O. BOX 7924 CUMBERWOOD 3235
5) Existing Licence Holder: NOT APPLICABLE ID NO. NOT APPLICABLE	6) Existing Licence Holder Address: NOT APPLICABLE
7) Type of application: NEW OPERATING LICENCE	8) Operating Licence Number: LGKZN0401000210
9) Vehicle Type: BUS	10) 1 X 64 (SEATED) + 0 (STANDING)
11) Region: UMGUNGUNDLOVU	
12.1	<p>KZPRERC2757977 - DESTINATION: ORIBI / BISLEY</p> <p>ROUTE:1</p> <p>CITY TERMINAL, COMMERCIAL ROAD, DURBAN ROAD, KIND EDWARD AVENUE, ORIBI ROAD TO OUTER TERMINUS OF BOWKER ROAD.</p> <p>RETURN VIA REVERSE OF OUTWARD ROUTE TO COMMERCIAL ROAD THEN, LONGMARKET STREET, OLD MARKET STREET, CITY TERMINAL</p> <p>DESTINATION: BLACKRIDGE / PRESTBURY</p> <p>ROUTE: 2</p> <p>CITY TERMINAL, COMMERCIAL ROAD, LONGMARKET, BOSHOF STREET, PIETERMARITZ STREET, PINE STREET (NORTH) MAYORS WALK, ZWARTKOP ROAD, SWEETWATERS ROAD, UPLANDS ROAD TO OUTER TERMINUS.</p> <p>RETURN VIA REVERSE OF OUTWARD ROUTE TO ZWARTKOP ROAD, THEN STOTT ROAD, BOYD ROAD, BRAND VAN ZYL ROAD, MORCOM ROAD, BEVERLY ROAD, MAYORS WALK, BERG STREET, CHAPEL STREET, LONGMARKET STREET, OLD MARKET STREET, CITY TERMINAL.</p> <p>(ALTERNATIVE ROUTES):</p> <p>1. FROM BLACKRIDGE THE 07:00 THE 07:00 INBOUND TRIP (SEE *) FROM STOTT ROAD GOES VIA MILLIKEN ROAD TO THE CITY IE. ON THIS TRIP THE ROUTE EXCLUDED BOYD ROAD, BRAND VAN ZYL ROAD AND THE UPPER END OF MORCOM ROAD.</p> <p>2. FROM CITY TERMINAL THE 07:30 OUTBOUND TRIP (SEE **) GOES VIA THE REVERSE OF THE NORMAL ROUTE THROUGH PRESTBURY AND BLACKRIDGE.</p> <p>3. THE 14:00 AND 15:25 INBOUND TRIPS (SEE ***) FORM BLACKRIDGE TO THE CITY TERMINAL THEN CONTINUE VIA LONGMARKET STREET, RETIEF STREET, BOOM STREET BOSHOF STREET, CHURCH STREET AND OLD MARKET STREET TO AGAIN REACH THE CITY TERMINAL.</p> <p>ROUTE: 3</p> <p>PERSONS WHO HAVE ORGANISED THEMSELVES INTO A GROUP AND THEIR PERSONAL EFFECTS:</p> <p>FROM: POINTS WITHIN A RADIUS OF 100 (ONE HUNDRED) KILOMETRES FROM 20 MAIN STREET, HOWICK TO POINTS WITHIN THE REPUBLIC OF SOUTH AFRICA AND RETURN TO 20 MAIN STREET, HOWICK.</p> <p>SUBJECT TO THE EXPLICIT CONDITION THAT THE CONVEYANCE OF SUCH A GROUP OF PERSON MAY ONLY BE UNDERTAKEN IF THE SAME GROUP OF PERSONS UNDERTAKE THE FORWARD AND THE RETURN JOURNEY AS A PARTY FOR THE EXCLUSIVE MUTUAL PURPOSE OF ATTENDING ONE OR MORE OF THE FOLLOWING OCCASIONS:</p> <p>I) A WEDDING; II) A FUNERAL; III) A RELIGIOUS GATHERING; IV) A SPORTS MEETING, EITHER AS COMPETITORS OR AS SPECTATORS; V) A PICNIC OR ANY OTHER SIMILAR FORM OF ORGANISED AMUSEMENT OF RECREATION.</p> <p>ROUTE: 4</p> <p>PASSENGERS AND THEIR PERSONAL EFFECT OVER ROUTES A,B AND C:</p> <p>SUBJECT TO THE RESTRICTION THAT NO PASSENGERS WILL BE PICKED UP OR SET DOWN WITH ONE KILOMETRE FROM BEYOND THE CITY BOUNDARY.</p> <p>ROUTE: A</p> <p>DEPART TERMINUS 20 MAIN STREET, HOWICK PROCEED ALONG MAIN STREET ACROSS UMGENI RIVER AND ALONG OLD MAIN ROAD TO THE SARMCOL TURN-OFF, TURN LEFT TO THE SARMCOL ENTRANCE: TURN AROUND AND RETURN TO OLD MAIN ROAD, TURN LEFT AND THEN PROCEED VIA MERRIVALE AND BUS STOP OUTSIDE THE MERRIVALE SUPERMARKET TO THE JUNCTION OF THE OLD MAIN ROAD WITH NATIONAL ROAD N3 FILTER ON TO N3 AND PROCEED TO THE HILTON FLY-OVER BRIDGE, FILTER OFF TO THE LEFT AND THEN TURN RIGHT ALONG PROVINCIAL MAIN ROAD TO THE ENTRANCE TO THE HILTON HOTEL, TURN AROUND AND RETURN TO N3 ALONG THE AFORESAID PROVINCIAL ROAD, THEN TURN RIGHT ON N3 AND PROCEED DOWN N3 TO WEMBLEY FLY-OVER THEN FILTER OFF TO THE LEFT TO INTERSECTION WITH DUNCAN MCKENZIE DRIVE, TURN RIGHT INTO OLD HOWICK ROAD PROCEED DOWN OLD HOWICK ROAD INTO COMMERCIAL ROAD TO LONGMARKET STREET, TURN LEFT INTO LONGMARKET STREET TO THE TERMINUS AUTHORISED BY LOCAL AUTHORITY.</p> <p>NOTE: THIS ROUTE WILL BE OPERATED INWARDS FROM HOWICK TO PIETERMARITZBURG DEPARTING HOWICK 07:15 AND OUTWARDS FROM PIETERMARITZBURG TO HOWICK, DEPARTING PIETERMARITZBURG 17:10.</p> <p>ROUTE: B</p> <p>DEPART AFORESAID TERMINUS IN OLD MARKET STREET LEFT INTO COMMERCIAL ROAD LEFT INTO LONGMARKET STREET, LEFT INTO BOSHOF STREET, LEFT INTO PIETERMARITZ STREET, TURN RIGHT AND RETURN TO HOWICK VIA COMMERCIAL ROAD, OLD HOWICK ROAD, N3 TO THE MERRIVALE UNDERPASS, FILTER OFF TO THE LEFT AND TURN RIGHT UNDER N3 IN ORDER TO PROCEED INTO MERRIVALE VIA THE OLD MAIN ROAD, PROCEED ALONG OLD MAIN ROAD TO THE TURN OFF TO THE SARMCOL ENTRANCE PROCEED TO SARMCOL ENTRANCE THEN TURN AROUND AND PROCEED BACK TO OLD MAIN ROAD TURN RIGHT AND PROCEED ALONG MAIN STREET TO THE TERMINUS.</p>



transport

Department:
Transport
Province of KwaZulu-Natal

GAZETTE

LGKZNG27-2023-OCT

REGION: ALL

NOTE: THIS ROUTE WILL BE OPERATED OUTWARDS FROM PIETERMARITZBURG TO HOWICK AT 07:50 AND INWARDS FROM HOWICK TO PIETERMARITZBURG AT 13:15.

ROUTE: C

DEPART TERMINUS AT 20 MAIN STREET, HOWICK PROCEED ALONG MAIN STREET ACROSS UMGENI RIVER AND ALONG OLD MAIN ROAD TO SARMCOL TURN OFF, TURN OFF TO SARMCOL ENTRANCE, TURN AROUND AT SARMCOL ENTRANCE AND THEN RETURN TO OLD MAIN ROAD, TURN LEFT AND PROCEED ALONG OLD MAIN ROAD VIA MERRIVALE AND BUS STOP AT MERRIVALE SUPERMARKET TO JUNCTION OF OLD MAIN ROAD WITH NATIONAL ROAD N3, PROCEED ALONG N3 TO MOUNT MICHAEL FLY-OVER BRIDGE, FILTER OFF TO THE LEFT AND THEN PASS OVER N3 ONTO CEDARA ROAD AND PROCEED TO THE INTERSECTION OF CEDARA ROAD AND GROENKLOOF ROAD, HILTON NEXT TO CROSSWAYS HOTEL, TURN LEFT INTO GROENKLOOF ROAD AND PROCEED TO THE BUS STOP OUTSIDE THE HILTON SUPERMARKET, THEN TO HILTON HOTEL AND CONTINUE FURTHER TO THE HILTON FLY-OVER ACROSS N3, TURNING RIGHT ONTO N3 AND THEREAFTER PROCEEDING TO PIETERMARITZBURG TERMINUS IN THE MANNER SET FORTH IN ROUTE "A".

NOTE: THIS ROUTE WILL BE OPERATED INWARDS FROM HOWICK TO PIETERMARITZBURG DEPARTING 08:45 AND OUTWARDS FROM PIETERMARITZBURG TO HOWICK DEPARTING 12:15.

ROUTE: 5

EMPLOYEES AND THEIR PERSONAL EFFECTS ON BEHALF OF C.G SMITH LIMITED, NOODSBERG.

MAIN ROUTE

FROM THE SUGAR MILL AT JAAGBAAN SITUATED INTO THE MAGISTERIAL DISTRICT OF NEW HANOVER TO COOL AIR COMMUNITY DEVELOPMENT TOWNSHIP ALSO SITUATED IN THE MAGISTERIAL DISTRICT OF NEW HANOVER VIA MAIN ROAD 156 TO THE JUNCTION OF ROAD NO. 156 AND ROAD 503 TURNING LEFT INTO ROAD 503 AND ALONG ROAD 503 TO THE JUNCTION WITH PROTEA STREET TO COOL AIR DEVELOPMENT TOWNSHIP AND RETURN ALONG PROTEA STREET TO JUNCTION WITH ROAD NO.503 TURNING RIGHT INTO ROAD 503 AND ALONG ROAD NO. 503 TO JUNCTION WITH PROVINCIAL ROAD NO.63 TURNING RIGHT INTO PROVINCIAL ROAD NO. 63 ALONG PROVINCIAL ROAD NO. 63 TO WARTBURG VILLAGE AND RETURN ALONG PROVINCIAL ROAD NO.63 TOWARDS JAAGBAAN TO THE JUNCTION WITH ROAD NO.156, TURN LEFT INTO ROAD NO. 156 AND ALONG IT TURNING RIGHT INTO THE SUGAR MILL.

ALTERNATIVE ROUTE: FROM THE SUGAR MILL AT JAAGBAAN TURNING LEFT INTO MAIN ROAD NO. 156 TOWARDS FAWN LEAS TO THE JUNCTION WITH PROVINCIAL ROAD NO. 63 TURNING RIGHT INTO PROVINCIAL ROAD NO. 63 ALONG IT TO WARTBURG VILLAGE AND RETURN ALONG PROVINCIAL ROAD NO. 63 TO JUNCTION WITH ROAD NO. 503, TURNING LEFT INTO ROAD NO.503 ALONG IT TO THE JUNCTION WITH PROTEA STREET, LEFT INTO PROTEA STREET TO COOL AIR COMMUNITY DEVELOPMENT TOWNSHIP AND RETURN ALONG PROTEA STREET TO JUNCTION WITH ROAD NO.503 TURNING LEFT INTO ROAD NO. 503 TURNING LEFT INTO ROAD NO. 503 AND ALONG IT TO THE JUNCTION WITH THE ROAD TO THE MILL TURNING LEFT INTO THE SUGAR MILL AT JAAGBAAN.

ROUTE: 6

EMPLOYEES AND THEIR PERSONAL EFFECTS ON BEHALF OF C.G. SMITH SUGAR LIMITED NOODSBERG.

FROM: THE SUGAR MILL AT JAAGBAAN SITUATED IN THE MAGISTERIAL DISTRICT OF NEW HANOVER TO COOL AIR COMMUNITY DEVELOPMENT TOWNSHIP ALSO SITUATED IN THE MAGISTERIAL DISTRICT OF NEW HANOVER VIA MAIN ROAD NO.156 TO THE JUNCTION OF THE ROAD NO.156 AND NO.503 TURNING LEFT INTO ROAD NO.503 AND ALONG ROAD NO.503 TO THE JUNCTION WITH PROTEA STREET TO COOL AIR COMMUNITY DEVELOPMENT TOWNSHIP AND RETURN ALONG THE SAME ROUTE TO THE SUGAR MILL AT JAAGBAAN.

ROUTE: 7

PERSONS AND THEIR PERSONAL EFFECTS:

FROM: THE CASINO BUS STOP OF CHURCHILL SQUARE IN PIETERMARITZBURG TO MTAVUNA RIVER ON THE NATAL / TRANSKEI BORDER EN ROUTE TO THE WILD COAST CASINO AND RETURN.

ROUTE DESCRIPTION:

FROM THE CASINO BUS STOP OFF CHURCHILL SQUARE IN PIETERMARITZBURG PROCEED ALONG LONGMARKET STREET, RIGHT INTO EAST STREET INTO AND ALONG ECHO ROAD LEFT ALONG OHRTMANN ROAD, RIGHT ONTO N3 RIGHT ONTO N2 INTO AND ALONG R61 TO MTAVUNA RIVER ON THE NATAL / TRANSKEI BORDER EN ROUTE TO THE WILD COAST CASINO AND RETURN ALONG THE SAME ROUTE SAVE THAT FROM ECHO ROAD, PIETERMARITZBURG, TURN LEFT ALONG LOOP STREET, RIGHT ALONG COMMERCIAL ROAD AND RIGHT ALONG LONGMARKET STREET TO THE CASINO BUS STOP OFF CHURCHILL SQUARE.

ALTERNATIVELY FOLLOW ROUTES AS PRESCRIBED BY RELEVANT LOCAL AUTHORITIES

ROUTE: 8

PERSONS WHO HAVE ORGANISED THEMSELVES INTO A GROUP AND THEIR PERSONAL EFFECTS:

FROM: POINTS WITHIN A RADIUS OF 100 (ONE HUNDRED) KILOMETRES FROM 20 MAIN STREET, HOWICK TO POINTS SITUATED WITHIN THE REPUBLIC OF SOUTH AFRICA AND RETURN FROM POINTS SITUATED WITHIN THE REPUBLIC OF SOUTH AFRICA TO POINTS WITHIN A RADIUS OF 100 (ONE HUNDRED) KILOMETRES FROM 20 MAIN STREET, HOWICK:
SUBJECT TO THE EXPLICIT CONDITION THAT THE CONVEYANCE OF SUCH A GROUP OF PERSONS MAY ONLY BE UNDERTAKEN IF THE SAME GROUP OF PERSONS UNDERTAKE THE FORWARD AND THE RETURN JOURNEY AS A PARTY FOR THE EXCLUSIVE MUTUAL PURPOSE OF ATTENDING ONE OR MORE OF THE FOLLOWING OCCASIONS:-

- I) A WEDDING;
- II) A FUNERAL;
- III) A RELIGIOUS GATHERING;
- IV) A SPORTS MEETING, EITHER AS COMPETITORS OR AS SPECTATORS;
- V) A PICNIC OR ANY OTHER SIMILAR FORM OF ORGANISED AMUSEMENT OF RECREATION.

ROUTES: 1-8 SUBJECT TO THE CONDITION THAT NOT MORE THAN ONE BUS OPERATE EACH ROUTE AT THE SAME TIME



transport

Department:
Transport
Province of KwaZulu-Natal

GAZETTE

LGKZNG27-2023-OCT

REGION: ALL

1)	Application Number: APP0163496	2)	Gazette Number: LGKZNG27-2023-OCT
3)	Applicant: HM MELANE ID NO. 8111085623087 Association: KOKSTAD TAXI OWNERS ASSOCIATION	4)	Applicant Address: PO BOX 47028 KOKSTAD 4700
5)	Existing Licence Holder: NOT APPLICABLE ID NO. NOT APPLICABLE	6)	Existing Licence Holder Address: NOT APPLICABLE
7)	Type of application: NEW OPERATING LICENCE	8)	Operating Licence Number: LGKZN0503000718
9)	Vehicle Type: MINIBUS	10)	1 X 15 (SEATED) + 0 (STANDING)
11)	Region: HARRY GWALA		
12.1	<p>22024E22024E00052957 - KOKSTAD TO GOGELA FROM KOKSTAD TAXI RANK DOWER STREET JOIN MAIN STREET JOIN R56 PASS THE MAXIMUM PRISION TO GOGELA TAXI RANK AND ON RETURN SAME ROUTE TO KOKSTAD.</p> <p>FROM KOKSTAD TAXI RANK DOWER STREET JOIN MAIN STREET TO HOPE STREET TO R56 TO PAKKIES TAXI RANK AND ON RETURN SAME ROUTE TO KOKSTAD.KOKSTAD - NTSIKENI.</p> <p>FROM KOKSTAD TAXI RANK DOWER STREET JOIN HOPE STREET TO R56 TO NTSIKENI TAXI RANK AND RETURN ALONG THE SAME ROUTE TO KOKSTAD.</p>		
12.2	<p>22024E1205GJ10127435 - KOKSTAD TO CARLTONVILLE.</p> <p>FROM DOWER STREET,MAIN STREET JOIN R394 TO FRANKLIN TO SWARTBERG,DROP OFF PASSENGERS AND PASS UNDERBERG, BULWER,BOSTON,MPHOPHOMENI,JOIN N3 AT HOWICK DROP OFF PASSENGERS AND PASS MOOI RIVER,ESTCOURT,PASS DEVON,SPRINGS,BRAKPAN,GERMISTON TO M2 TO RISSIK STREET TO BREE STREET TO WANDERERS STREET TO PARK STATION TAXI RANK IN JOHANNESBURG TO KRUGERSDORP TO WESTONORIA,BEKKERSDALE TO CARLTONVILLE TAXI RANK AND BACK THE SAME ROUTE TO JOHANNESBURG AND JOIN WOLMARANS STREET TO M2 HIGHWAY TO N3 AND N3 AND SAME ROUTE TO KOKSTAD.</p>		
12.3	<p>22024E22024E00127316 - KOKSTAD TO MOUNT FLETCHER FROM DOWER STREET,MAIN STREET, JOIN BARKER STREET, JOIN HOPE STREET, TURN TO R56, DROP OFF PASSWNGERS AND PASS CERDAVILLE R56 TO MAIN STREET, DROP OFF PASSENGERS AND PASS STATION ROAD IN MATATIELE, JOIN MAIN STREET TO R56 TO MAIN STREET IN MOUNT FLETCHER AND BACK SAME ROUTE TO KOKSTAD.</p>		
12.4	<p>22024E22024E00127317 - KOKSTAD TO CEDARVILLE FROM DOWER STREET, JOIN MAIN STREET, JOIN BARKER STREET, JOIN HOPE STREET, TURN TO R56 TO CEDARVILLE R56 TO MAIN STREET TAXI RANK AND BACK SAME ROUTE TO KOKSTAD.</p>		
12.5	<p>22024E22024E00127427 - KOKSTAD TO SWARTBERG FROM DOWER STREET, MAIN STREET,JOIN R394, DROP OFF PASSENGERS AND PASS R617, DROP OFF PASSENGERS AND PASS FRANKLIN TO SWARTBERG TAXI RANK AND BACK SAME ROUTE TO KOKSTAD.</p>		
12.6	<p>22024E22024E00127428 - KOKSTAD TO TIGER HOEK FROM DOWER STREET, MAIN STREET JOIN GROOM STREET, JOIN HOPE STREET TO R56 TURN LEFT TO SINGISI ROAD, DROP OFF PASSENGERS AND PASS NGWINJINI TO TIGERHOEK TAXI RANK AND BACK SAME ROUTE TO KOKSTAD.</p>		
12.7	<p>22024E22024E00127431 - KOKSTAD TO NGWINJINI FROM DOWER STREET, MAIN STREET, REJOIN HOPE STREET TO R56, TURN LEFT TO SINGISI ROAD TO NGWINJINI TAXI RANK AND BACK SAME ROUTE TO KOKSTAD.</p>		
12.8	<p>22024E31001F10052940 - 3.KOKSTAD TO BIZANA FROM DOWER STREET (KOKSTAD TAXI RANK) JOIN MAIN STREET, TURN TO GROOM STREET, JOIN HOPE STREET, REJOIN R56 TO N2 DROP AND PASS R61 PAKADE STATION TURN MAGUSHENI R61 TO BIZANA TAXI RANK IN MAIN STREET AND ON RETURN SAME ROUTE TO KOKSTAD.</p>		
12.9	<p>22024E21009Z00052941 - KOKSTAD TO LUSIKISIKI FROM KOKSTAD TAXI RANK IN DOWER STREET JOIN MAIN STREET, JOIN HOPE STREET REJOIN R56 TO N2 DROP AND PASS PAKADE R61 TO FLAGSTAFF TAXI RANK IN MAIN STREET PASS R61 TO LUSIKISIKI TAXI RANK R61 TO PORT ST JOHNS AND ON RETURN SAME ROUTE TO KOKSTAD IN REVERSE.</p>		
12.10	<p>22024E22019O10052934 - 1.KOKSTAD TO UMTATA FROM DOWER STREET (KOKSTAD TAXI RANK), JOIN MAIN STREET, TURN TO GROOM STREET JOIN HOPE STREET, REJOIN R56 TO N2 DROP AND PASS PAKADE STATION N2 TURN OFF TO NTSIZWE ROAD IN MOUNT AYLIFF TAXI RANK, JOIN R56 TO MOUNT FRERE TAXI RANK AT MAIN ROAD, N2 TO QUMBU, N2 TO TSOLO N2 UMTATA THROUGH MADERIA STREET TO YOLK STREET TO MAIN RANK IN UMTATA AND RETURN ALONG THE SAME ROUTE TO KOKSTAD.</p>		
12.11	<p>22024E22024E00052943 - KOKSTAD TO TABANKULU FROM KOKSTAD TAXI RANK DOWER STREET JOIN MAIN STREET, TURN TO GROOM STREET JOIN HOPE STREET R56 REJOIN R56 TO N2 DROP AND PASS PAKADE STATION TURN OFF TO NTSIZWA STREET DROP AT TAXI RANK JOIN R56 TURN OFF PUTHI TO TABANKULU TAXI RANK AT MAIN STREET AND ON RETURN SAME ROUTE TO KOKSTAD IN REVERSE.</p>		
12.12	<p>22024E2100H310052944 - KOKSTAD TO PIETERMARITZBURG.</p> <p>FROM DOWER STREET (KOKSTAD TAXI RANK) JOIN MAIN STREET, GROOM STREET JOIN HOPE STREET REJOIN R56 DROP AND PASS UMZIMKULU, IXOPO, RICHMOND, THORNVILLE, JOIN ALEXANDRA STREET / ROAD TO FRENCH ROAD TO EDENDALE ROAD/R103/M70 TO STATION ROAD TAXI RANK IN PIETERMARITZBURG AND ON RETURN SAME ROUTE TO KOKSTAD IN REVERSE.</p>		
12.13	<p>22024E2100H310052945 - KOKSTAD TO PIETERMARITZBURG.</p> <p>FROM DOWER STREET (KOKSTAD TAXI RANK) ALONG MAIN STREET JOIN R394 DROP AND PASS R617 FRANKLIN TO SWARTBERG JOIN R617 DROP AND PASS UNDERBERG R617 BULWER AND BOSTON JOIN M70/ EDENDALE ROAD TO STATION ROAD TO TAXI RANK IN PIETERMARITZBURG AND ON RETURN SAME ROUTE TO KOKSTAD</p>		
12.14	<p>22024E22065P10052946 - 8.KOKSTAD TO HAMMERSDALE.</p> <p>FROM DOWER STREET (KOKSTAD TAXI RANK) ALONG MAIN STREET JOIN GROOM STREET AND JOIN HOPE STREET REJOIN R56 TO UMZIMKULU DROP AND PASS IXOPO, RICHMOND, THORNVILLE, JOIN UMLAAS ROAD TO N3 JOIN R103 TO NTSIMBINI ROAD TO GEORGE DALE/ OLD MAIN ROAD MEYIWA ROAD TO MCOYI RANK IN MPUMALANGA IN HAMMARS DALE AND ON RETURN SAME ROUTE TO KOKSTAD.</p>		



transport

Department:
Transport
Province of KwaZulu-Natal

GAZETTE

LGKZNG27-2023-OCT

REGION: ALL

12.15	22024E22024E00052947 - 9.KOKSTAD TO MOUNT AYLIF
	FROM DOWER STREET (KOKSTAD TAXI RANK) ALONG MAIN STREET, JOIN GROOM STREET, AND JOIN HOPE STREET, JOIN R56, INTO N2 (DROP OF PASSENGERS), PASS PAKADE STATION INTO NTSIZWA ROAD, INTO MOUNT AYLIF TAXI RANK AND RETURN SAME ROUTE TO KOKSTAD.
12.16	22024E22024E00052949 - 11.FROM KOKSTAD TO OTHER PROVINCES: FREESTATE, GAUTENG, CAPE, ETC.
	FROM DOWER STREET (KOKSTAD TAXI RANK) REJOIN MAIN STREET, JOIN HOPE STREET, REJOIN R56 TO UMZIMKULU DROP AND PASS IXOPO, RICHMOND, THORNVILLE JOIN ALEXANDRA ROAD TO COMMERCIAL ROAD IN PIETERMARITZBURG, JOIN N3 DROP AND PASS HOWICK, HARRISMITH, WARDEN TO R103 TO R546 VREDE, PERDEKOP TO STANDERTON THROUGH R50/R546/R547/R25 AND ALONG R547 TO EMBALENHLE TAXI RANK IN MPUMALANGA AND ON RETURN BY THE SAME ROUTE TO KOKSTAD.
12.17	22024E11008Z10052951 - KOKSTAD TO JOHANNESBURG
	FROM DOWER STREET (KOKSTAD TAXI RANK) JOIN MAIN STREET, GROOM STREET, HOPE STREET, R56 TO UMZIMKULU, IXOPO, RICHMOND JOIN R617 JOIN ALEXANDRA ROAD TO COMMERCIAL ROAD IN PIETERMARITZBURG, JOIN N3 DROP AND PASS HOWICK, MOOI RIVER, HARRISMITH, WARDEN, VILLERS, HIEDELBERG, BOKSBURG, SPRUIT AND ALBERTON STREET JOIN M2 TO RISSIK STREET TO BREE STREET TO WANDERERS STREET TO PARK STATION TAXI RANK. ON RETURN JOIN WOLMARANS STREET TO M2 HIGHWAY AND JOIN N3 AND USE THE SAME ROUTE TO KOKSTAD IN REVERSE.
12.18	22024E11008Z10052953 - KOKSTAD TO JOHANNESBURG
	FROM DOWER STREET (KOKSTAD TAXI RANK) INTO MAIN STREET JOIN R394 TO FRANKLIN, TO SWARTBERG, DROP AND PASS UNDERBURG, BULWER, BOSTON, MPPOHOMENI, JOIN N3 AT HOWICK THEN DROP AND PASS MOOIRIVER, ESTCOURT, JOIN N11 TO LADYSMITH THROUGH MAIN STREET REJOIN THE N11 THEN DROP AND PASS LADYSMITH, DANHAUSER, NEWCASTLE, VOLKRUST, JOIN R23 TO STANDERTON ALONG R23/ R546/R547/R50 AND ALONG R546 DROP AND PASS EMBALENHLE SECUNDA TO LEANDRA, JOIN N17 DROP AND PASS DEVON, SPRINGS, BRAKPAN, GERMISTON TO M2 TO RISSIK STREET TO BREE STREET TO WANDERERS STREET TO PARK STATION TAXI RANK IN JOHANNESBURG AND ON RETURN JOIN WOLMARANS STREET TO M2 HIGHWAY TO N3 AND VIA THE SAME ROUTE TO KOKSTAD IN REVERSE.
12.19	22024E7204W610052954 - KOKSTAD TO WELKOM
	FROM DOWER STREET (KOKSTAD TAXI RANK) INTO MAIN STREET JOIN R394 DROP AND PASS FRANKLIN TO SWARTBURG, JOIN R617 VIA UNDERBURG, BULWER, BISTON, MPPOHOMENI JOIN N3 AT HOWICK DROP AND MOOI RIVER, ESTCOURT TO HARRISMITH JOIN N5 DROP AND PASS BETHLEHEM, SENEKAL TO R70 DROP AND PASS VENTERSBURG HENNEEMAN TO THABONG MOTHUSI TAXI RANK IN WELKOM IN THE FREE STATE PROVINCE AND ON RETURN USE THE SAME ROUTE TO KOKSTAD IN REVERSE.
12.20	22024E22024E00052955 - KOKSTAD TO GCADINJA
	FROM DOWER STREET TAXI RANK INTO MURRAY STREET, INTO MAKAE ROAD, INTO STEMERE STREET, INTO MATHE STREET, INTO MASINYANE ROAD, INTO MOYANA ROAD, INTO JULY ROAD, INTO SIWELA LANE, INTO NKONYA ROAD, INTO GCADINJA ROAD AND RETURN.
12.21	22024E22024E00052956 - KOKSTAD TO FRANKLIN
	FROM (KOKSTAD TAXI RANK) DOWER STREET ALONG MAIN STREET, HOPE STREET, JOIN R56 TO PAKADE STATION, JOIN R61 TO FORT DONALD AND RETURN ALONG THE SAME ROUTE TO KOKSTAD. FROM KOKSTAD TAXI RANK DOWER STREET, JOIN MAIN STREET, JOIN R394 TO FRANKLIN R617 AND BACK ON THE SAME ROUTE TO KOKSTAD.
12.22	22024E22024E00052958 - KOKSTAD TO PAKKIES
	FROM KOKSTAD TAXI RANK DOWER STREET JOIN MAIN STREET TO HOPE STREET TO R56 TO PAKKIES TAXI RANK AND ON RETURN SAME ROUTE TO KOKSTAD.
12.23	22024E22024E00052960 - KOKSTAD TO NTSIKENI.
	FROM KOKSTAD TAXI RANK DOWER STREET JOIN HOPE STREET TO R56 TO NTSIKENI TAXI RANK RETURN ALONG THE SAME ROUTE TO KOKSTAD.
12.24	22024E22024E00052963 - CHARTER SERVICE
	FROM KOKSTAD TAXI RANK TO POINT WITHIN THE PROVINCE OF KZN ONLY. NO PICKING UP OR SETTING DOWN OF PASSENGERS EN ROUTE.
12.25	22024E3203J10127314 - KOKSTAD TO FLAGSTAFF
	FROM DOWER STREET, MAIN STREET, TO GROOM STREET JOIN HOPE STREET, REJOIN R56 TO N2, DROP OFF PASSENGERS AND PASS R61 PAKADE STATION JOIN R61, PASS MAGUSHENI TO FLAGSTAFF TAXI RANK AND BACK SAME ROUTE TO KOKSTAD.
12.26	22024E22026D10127323 - 26. KOKSTAD TO HARDING
	FROM DOWER STREET, MAIN STREET, TURN TO GROOM STREET, JOIN HOPE STREET, REJOIN R56 PASS STAFFORD'S POST, JOIN N2 TO HARDING RANK IN MAIN STREET AND ON RETURN SAME ROUTE TO KOKSTAD.
12.27	22024E22067A10127324 - KOKSTAD TO PORT SHEPSTONE
	FROM DOWER STREET, MAIN STREET, TURN TO GROOM STREET, JOIN HOPE STREET, REJOIN R56, PASS STAFFORD'S POST, JOIN N2, DROP OFF PASSENGERS AND PASS HARDING, PASS IZINGOLWENI TO MARBURG TO POST SHEPSTONE AND BACK SAME ROUTE TO KOKSTAD.
12.28	22024E22019O10052935 - KOKSTAD TO MATATIELE
	FROM DOWER STREET (KOKSTAD TAXI RANK) JOIN MAIN STREET, JOIN BARKER STREET, JOIN HOPE STREET TURN TO R56 DROP AND PASS CEDARVILLE R56 TO MAIN STREET TAXI RANK IN MATATIELE AND ON RETURN ALONG THE SAME ROUTE TO KOKSTAD IN REVERSE.
12.29	21009Z21004R10052948 - KOKSTAD TO DURBAN
	FROM DOWER STREET (KOKSTAD TAXI RANK) ALONG MAIN STREET, JOIN GROOM STREET, AND JOIN HOPE STREET, JOIN R56 DROP AND PASS UMZIMKULU, IXOPO, RICHMOND AND THORNVILLE JOIN UMLAAS ROAD TO N3 TO GREY/ BROAD STREET TO SMITH STREET TO M4 TO BROOK STREET INTO BEREA TAXI RANK IN DURBAN. ON RETURN FROM BEREA TAXI RANK TO THEATRE LANE, JOIN WEST STREET INTO RUSSEL STREET INTO N3 AND USE THE FORWARD ROUTE TO KOKSTAD IN REVERSE.
12.30	22024E1205GJ10052950 - KOKSTAD TO JOHANNESBURG
	FROM DOWER STREET (KOKSTAD TAXI RANK) INTO MAIN STREET, JOIN R394 VIA FRANKLIN, SWARTBERG AND JOIN R617 TO UNDERBERG, BULWER, BOSTON, MPPOHOMENI, JOIN N3 AT HOWICK DROP AND PASS MOOI RIVER, HARRISMITH, WARDEN, VILLERS, HEILDBERG, BOKSBURG, SPRUIT, ALBERTON, JOIN M2 TO RISSIK STREET, INTO DE VILLERS STREET TO JOHANNESBURG TAXI RANK AT PARK STATION IN GAUTENG, AND ON RETURN JOIN WOLMARANS STREET TO M2 HIGHWAY TO N3 AND USE SAME ROUTE TO KOKSTAD IN REVERSE.
12.31	22024E22024E00127322 - KOKSTAD TO MT FRERE
	FROM DOWER STREET, MAIN STREET, TURN TO GROOM STREET, JOIN HOPE STREET, REJOIN R56 TO N2, DROP PASSENGERS AND PASS PAKADE STATION N2 TO MT AYLIF, JOIN R56 TO MT FRERE TAXI RANK AND BACK SAME ROUTE TO KOKSTAD.
12.32	22024E22024E00052962 - KOKSTAD TO UMZIMKULU
	FROM DOWER STREET (KOKSTAD TAXI RANK) MAIN STREET, GROOM STREET HOPE STREET JOIN R56 TO UMZIMKULU TAXI RANK AND BACK SAME ROUTE TO KOKSTAD.



transport

Department:
Transport
Province of KwaZulu-Natal

GAZETTE

LGKZNG27-2023-OCT

REGION: ALL

1) Application Number: APP0163379	2) Gazette Number: LGKZNG27-2023-OCT
3) Applicant: <input type="checkbox"/> MAHARAJA'S COACH & BUS HIRE CC ID NO. 1999/005651/23 Association: NOT AVAILABLE	4) Applicant Address: P.O. BOX 7924 CUMBERWOOD 3235
5) Existing Licence Holder: NOT APPLICABLE ID NO. NOT APPLICABLE	6) Existing Licence Holder Address: NOT APPLICABLE
7) Type of application: NEW OPERATING LICENCE	8) Operating Licence Number: LGKZN0401000177
9) Vehicle Type: BUS	10) 1 X 36+ (SEATED) + 0 (STANDING)
11) Region: UMGUNGUNDLOVU	
12.1	KZNNRBCB601NS119555 - FROM 14 COVENTRY PLACE WILLOWTON PIETERMARITZBURG TO PRE-ARRANGED PICK UP POINTS WITHIN THE PROVINCE OF KWAZULU NATAL AND RETURN FROM SUCH POINTS TO POINTS WITHIN THE RSA AND RETURN



transport

Department:
Transport
Province of KwaZulu-Natal

GAZETTE

LGKZNG27-2023-OCT

REGION: ALL

1)	Application Number: APP0163382	2)	Gazette Number: LGKZNG27-2023-OCT
3)	Applicant: □ MAHARAJA'S COACH & BUS HIRE CC ID NO. 1999/005651/23 Association: NOT AVAILABLE	4)	Applicant Address: P.O. BOX 7924 CUMBERWOOD 3235
5)	Existing Licence Holder: NOT APPLICABLE ID NO. NOT APPLICABLE	6)	Existing Licence Holder Address: NOT APPLICABLE
7)	Type of application: NEW OPERATING LICENCE	8)	Operating Licence Number: LGKZN0401000180
9)	Vehicle Type: BUS	10)	1 X 36+ (SEATED) + 0 (STANDING)
11)	Region: UMGUNGUNDLOVU		
12.1	KZNNRCBC601NS119555 - FROM 14 COVENTRY PLACE WILLOWTON PIETERMARITZBURG TO PRE-ARRANGED PICK UP POINTS WITHIN THE PROVINCE OF KWAZULU NATAL AND RETURN FROM SUCH POINTS TO POINTS WITHIN THE RSA AND RETURN		



transport

Department:
Transport
Province of KwaZulu-Natal

GAZETTE

LGKZNG27-2023-OCT

REGION: ALL

1) Application Number: APP0163383	2) Gazette Number: LGKZNG27-2023-OCT
3) Applicant: □ MAHARAJA'S COACH & BUS HIRE CC ID NO. 1999/005651/23 Association: NOT AVAILABLE	4) Applicant Address: P.O. BOX 7924 CUMBERWOOD 3235
5) Existing Licence Holder: NOT APPLICABLE ID NO. NOT APPLICABLE	6) Existing Licence Holder Address: NOT APPLICABLE
7) Type of application: NEW OPERATING LICENCE	8) Operating Licence Number: LGKZN0401000306
9) Vehicle Type: BUS	10) 1 X 36 (SEATED) + 0 (STANDING)
11) Region: UMGUNGUNDLOVU	
12.1	<p>KZPRERC2757977 - DESTINATION: ORIBI / BISLEY</p> <p>ROUTE:1</p> <p>CITY TERMINAL, COMMERCIAL ROAD, DURBAN ROAD, KIND EDWARD AVENUE, ORIBI ROAD TO OUTER TERMINUS OF BOWKER ROAD.</p> <p>RETURN VIA REVERSE OF OUTWARD ROUTE TO COMMERCIAL ROAD THEN, LONGMARKET STREET, OLD MARKET STREET, CITY TERMINAL</p> <p>DESTINATION: BLACKRIDGE / PRESTBURY</p> <p>ROUTE: 2</p> <p>CITY TERMINAL, COMMERCIAL ROAD, LONGMARKET, BOSHOF STREET, PIETERMARITZ STREET, PINE STREET (NORTH) MAYORS WALK, ZWARTKOP ROAD, SWEETWATERS ROAD, UPLANDS ROAD TO OUTER TERMINUS.</p> <p>RETURN VIA REVERSE OF OUTWARD ROUTE TO ZWARTKOP ROAD, THEN STOTT ROAD, BOYD ROAD, BRAND VAN ZYL ROAD, MORCOM ROAD, BEVERLY ROAD, MAYORS WALK, BERG STREET, CHAPEL STREET, LONGMARKET STREET, OLD MARKET STREET, CITY TERMINAL.</p> <p>(ALTERNATIVE ROUTES):</p> <p>1. FROM BLACKRIDGE THE 07:00 THE 07:00 INBOUND TRIP (SEE *) FROM STOTT ROAD GOES VIA MILLIKEN ROAD TO THE CITY IE. ON THIS TRIP THE ROUTE EXCLUDED BOYD ROAD, BRAND VAN ZYL ROAD AND THE UPPER END OF MORCOM ROAD.</p> <p>2. FROM CITY TERMINAL THE 07:30 OUTBOUND TRIP (SEE **) GOES VIA THE REVERSE OF THE NORMAL ROUTE THROUGH PRESTBURY AND BLACKRIDGE.</p> <p>3. THE 14:00 AND 15:25 INBOUND TRIPS (SEE ***) FORM BLACKRIDGE TO THE CITY TERMINAL THEN CONTINUE VIA LONGMARKET STREET, RETIEF STREET, BOOM STREET BOSHOF STREET, CHURCH STREET AND OLD MARKET STREET TO AGAIN REACH THE CITY TERMINAL.</p> <p>ROUTE: 3</p> <p>PERSONS WHO HAVE ORGANISED THEMSELVES INTO A GROUP AND THEIR PERSONAL EFFECTS:</p> <p>FROM: POINTS WITHIN A RADIUS OF 100 (ONE HUNDRED) KILOMETRES FROM 20 MAIN STREET, HOWICK TO POINTS WITHIN THE REPUBLIC OF SOUTH AFRICA AND RETURN TO 20 MAIN STREET, HOWICK.</p> <p>SUBJECT TO THE EXPLICIT CONDITION THAT THE CONVEYANCE OF SUCH A GROUP OF PERSON MAY ONLY BE UNDERTAKEN IF THE SAME GROUP OF PERSONS UNDERTAKE THE FORWARD AND THE RETURN JOURNEY AS A PARTY FOR THE EXCLUSIVE MUTUAL PURPOSE OF ATTENDING ONE OR MORE OF THE FOLLOWING OCCASIONS:</p> <p>I) A WEDDING; II) A FUNERAL; III) A RELIGIOUS GATHERING; IV) A SPORTS MEETING, EITHER AS COMPETITORS OR AS SPECTATORS; V) A PICNIC OR ANY OTHER SIMILAR FORM OF ORGANISED AMUSEMENT OF RECREATION.</p> <p>ROUTE: 4</p> <p>PASSENGERS AND THEIR PERSONAL EFFECT OVER ROUTES A,B AND C:</p> <p>SUBJECT TO THE RESTRICTION THAT NO PASSENGERS WILL BE PICKED UP OR SET DOWN WITH ONE KILOMETRE FROM BEYOND THE CITY BOUNDARY.</p> <p>ROUTE: A</p> <p>DEPART TERMINUS 20 MAIN STREET, HOWICK PROCEED ALONG MAIN STREET ACROSS UMGENI RIVER AND ALONG OLD MAIN ROAD TO THE SARMCOL TURN-OFF, TURN LEFT TO THE SARMCOL ENTRANCE: TURN AROUND AND RETURN TO OLD MAIN ROAD, TURN LEFT AND THEN PROCEED VIA MERRIVALE AND BUS STOP OUTSIDE THE MERRIVALE SUPERMARKET TO THE JUNCTION OF THE OLD MAIN ROAD WITH NATIONAL ROAD N3 FILTER ON TO N3 AND PROCEED TO THE HILTON FLY-OVER BRIDGE, FILTER OFF TO THE LEFT AND THEN TURN RIGHT ALONG PROVINCIAL MAIN ROAD TO THE ENTRANCE TO THE HILTON HOTEL, TURN AROUND AND RETURN TO N3 ALONG THE AFORESAID PROVINCIAL ROAD, THEN TURN RIGHT ON N3 AND PROCEED DOWN N3 TO WEMBLEY FLY-OVER THEN FILTER OFF TO THE LEFT TO INTERSECTION WITH DUNCAN MCKENZIE DRIVE, TURN RIGHT INTO OLD HOWICK ROAD PROCEED DOWN OLD HOWICK ROAD INTO COMMERCIAL ROAD TO LONGMARKET STREET, TURN LEFT INTO LONGMARKET STREET TO THE TERMINUS AUTHORISED BY LOCAL AUTHORITY.</p> <p>NOTE: THIS ROUTE WILL BE OPERATED INWARDS FROM HOWICK TO PIETERMARITZBURG DEPARTING HOWICK 07:15 AND OUTWARDS FROM PIETERMARITZBURG TO HOWICK, DEPARTING PIETERMARITZBURG 17:10.</p> <p>ROUTE: B</p> <p>DEPART AFORESAID TERMINUS IN OLD MARKET STREET LEFT INTO COMMERCIAL ROAD LEFT INTO LONGMARKET STREET, LEFT INTO BOSHOF STREET, LEFT INTO PIETERMARITZ STREET, TURN RIGHT AND RETURN TO HOWICK VIA COMMERCIAL ROAD, OLD HOWICK ROAD, N3 TO THE MERRIVALE UNDERPASS, FILTER OFF TO THE LEFT AND TURN RIGHT UNDER N3 IN ORDER TO PROCEED INTO MERRIVALE VIA THE OLD MAIN ROAD, PROCEED ALONG OLD MAIN ROAD TO THE TURN OFF TO THE SARMCOL ENTRANCE PROCEED TO SARMCOL ENTRANCE THEN TURN AROUND AND PROCEED BACK TO OLD MAIN ROAD TURN RIGHT AND PROCEED ALONG MAIN STREET TO THE TERMINUS.</p>



transport

Department:
Transport
Province of KwaZulu-Natal

GAZETTE

LGKZNG27-2023-OCT

REGION: ALL

NOTE: THIS ROUTE WILL BE OPERATED OUTWARDS FROM PIETERMARITZBURG TO HOWICK AT 07:50 AND INWARDS FROM HOWICK TO PIETERMARITZBURG AT 13:15.

ROUTE: C

DEPART TERMINUS AT 20 MAIN STREET, HOWICK PROCEED ALONG MAIN STREET ACROSS UMGENI RIVER AND ALONG OLD MAIN ROAD TO SARMCOL TURN OFF, TURN OFF TO SARMCOL ENTRANCE, TURN AROUND AT SARMCOL ENTRANCE AND THEN RETURN TO OLD MAIN ROAD, TURN LEFT AND PROCEED ALONG OLD MAIN ROAD VIA MERRIVALE AND BUS STOP AT MERRIVALE SUPERMARKET TO JUNCTION OF OLD MAIN ROAD WITH NATIONAL ROAD N3, PROCEED ALONG N3 TO MOUNT MICHAEL FLY-OVER BRIDGE, FILTER OFF TO THE LEFT AND THEN PASS OVER N3 ONTO CEDARA ROAD AND PROCEED TO THE INTERSECTION OF CEDARA ROAD AND GROENKLOOF ROAD, HILTON NEXT TO CROSSWAYS HOTEL, TURN LEFT INTO GROENKLOOF ROAD AND PROCEED TO THE BUS STOP OUTSIDE THE HILTON SUPERMARKET, THEN TO HILTON HOTEL AND CONTINUE FURTHER TO THE HILTON FLY-OVER ACROSS N3, TURNING RIGHT ONTO N3 AND THEREAFTER PROCEEDING TO PIETERMARITZBURG TERMINUS IN THE MANNER SET FORTH IN ROUTE "A".

NOTE: THIS ROUTE WILL BE OPERATED INWARDS FROM HOWICK TO PIETERMARITZBURG DEPARTING 08:45 AND OUTWARDS FROM PIETERMARITZBURG TO HOWICK DEPARTING 12:15.

ROUTE: 5

EMPLOYEES AND THEIR PERSONAL EFFECTS ON BEHALF OF C.G SMITH LIMITED, NOODSBERG.

MAIN ROUTE

FROM THE SUGAR MILL AT JAAGBAAN SITUATED INTO THE MAGISTERIAL DISTRICT OF NEW HANOVER TO COOL AIR COMMUNITY DEVELOPMENT TOWNSHIP ALSO SITUATED IN THE MAGISTERIAL DISTRICT OF NEW HANOVER VIA MAIN ROAD 156 TO THE JUNCTION OF ROAD NO. 156 AND ROAD 503 TURNING LEFT INTO ROAD 503 AND ALONG ROAD 503 TO THE JUNCTION WITH PROTEA STREET TO COOL AIR DEVELOPMENT TOWNSHIP AND RETURN ALONG PROTEA STREET TO JUNCTION WITH ROAD NO.503 TURNING RIGHT INTO ROAD 503 AND ALONG ROAD NO. 503 TO JUNCTION WITH PROVINCIAL ROAD NO.63 TURNING RIGHT INTO PROVINCIAL ROAD NO. 63 ALONG PROVINCIAL ROAD NO. 63 TO WARTBURG VILLAGE AND RETURN ALONG PROVINCIAL ROAD NO.63 TOWARDS JAAGBAAN TO THE JUNCTION WITH ROAD NO.156, TURN LEFT INTO ROAD NO. 156 AND ALONG IT TURNING RIGHT INTO THE SUGAR MILL.

ALTERNATIVE ROUTE: FROM THE SUGAR MILL AT JAAGBAAN TURNING LEFT INTO MAIN ROAD NO. 156 TOWARDS FAWN LEAS TO THE JUNCTION WITH PROVINCIAL ROAD NO. 63 TURNING RIGHT INTO PROVINCIAL ROAD NO. 63 ALONG IT TO WARTBURG VILLAGE AND RETURN ALONG PROVINCIAL ROAD NO. 63 TO JUNCTION WITH ROAD NO. 503, TURNING LEFT INTO ROAD NO.503 ALONG IT TO THE JUNCTION WITH PROTEA STREET, LEFT INTO PROTEA STREET TO COOL AIR COMMUNITY DEVELOPMENT TOWNSHIP AND RETURN ALONG PROTEA STREET TO JUNCTION WITH ROAD NO.503 TURNING LEFT INTO ROAD NO. 503 TURNING LEFT INTO ROAD NO. 503 AND ALONG IT TO THE JUNCTION WITH THE ROAD TO THE MILL TURNING LEFT INTO THE SUGAR MILL AT JAAGBAAN.

ROUTE: 6

EMPLOYEES AND THEIR PERSONAL EFFECTS ON BEHALF OF C.G. SMITH SUGAR LIMITED NOODSBERG.

FROM: THE SUGAR MILL AT JAAGBAAN SITUATED IN THE MAGISTERIAL DISTRICT OF NEW HANOVER TO COOL AIR COMMUNITY DEVELOPMENT TOWNSHIP ALSO SITUATED IN THE MAGISTERIAL DISTRICT OF NEW HANOVER VIA MAIN ROAD NO.156 TO THE JUNCTION OF THE ROAD NO.156 AND NO.503 TURNING LEFT INTO ROAD NO.503 AND ALONG ROAD NO.503 TO THE JUNCTION WITH PROTEA STREET TO COOL AIR COMMUNITY DEVELOPMENT TOWNSHIP AND RETURN ALONG THE SAME ROUTE TO THE SUGAR MILL AT JAAGBAAN.

ROUTE: 7

PERSONS AND THEIR PERSONAL EFFECTS:

FROM: THE CASINO BUS STOP OF CHURCHILL SQUARE IN PIETERMARITZBURG TO MTAVUNA RIVER ON THE NATAL / TRANSKEI BORDER EN ROUTE TO THE WILD COAST CASINO AND RETURN.

ROUTE DESCRIPTION:

FROM THE CASINO BUS STOP OFF CHURCHILL SQUARE IN PIETERMARITZBURG PROCEED ALONG LONGMARKET STREET, RIGHT INTO EAST STREET INTO AND ALONG ECHO ROAD LEFT ALONG OHRTMANN ROAD, RIGHT ONTO N3 RIGHT ONTO N2 INTO AND ALONG R61 TO MTAVUNA RIVER ON THE NATAL / TRANSKEI BORDER EN ROUTE TO THE WILD COAST CASINO AND RETURN ALONG THE SAME ROUTE SAVE THAT FROM ECHO ROAD, PIETERMARITZBURG, TURN LEFT ALONG LOOP STREET, RIGHT ALONG COMMERCIAL ROAD AND RIGHT ALONG LONGMARKET STREET TO THE CASINO BUS STOP OFF CHURCHILL SQUARE.

ALTERNATIVELY FOLLOW ROUTES AS PRESCRIBED BY RELEVANT LOCAL AUTHORITIES

ROUTE: 8

PERSONS WHO HAVE ORGANISED THEMSELVES INTO A GROUP AND THEIR PERSONAL EFFECTS:

FROM: POINTS WITHIN A RADIUS OF 100 (ONE HUNDRED) KILOMETRES FROM 20 MAIN STREET, HOWICK TO POINTS SITUATED WITHIN THE REPUBLIC OF SOUTH AFRICA AND RETURN FROM POINTS SITUATED WITHIN THE REPUBLIC OF SOUTH AFRICA TO POINTS WITHIN A RADIUS OF 100 (ONE HUNDRED) KILOMETRES FROM 20 MAIN STREET, HOWICK:
SUBJECT TO THE EXPLICIT CONDITION THAT THE CONVEYANCE OF SUCH A GROUP OF PERSONS MAY ONLY BE UNDERTAKEN IF THE SAME GROUP OF PERSONS UNDERTAKE THE FORWARD AND THE RETURN JOURNEY AS A PARTY FOR THE EXCLUSIVE MUTUAL PURPOSE OF ATTENDING ONE OR MORE OF THE FOLLOWING OCCASIONS:-

- I) A WEDDING;
- II) A FUNERAL;
- III) A RELIGIOUS GATHERING;
- IV) A SPORTS MEETING, EITHER AS COMPETITORS OR AS SPECTATORS;
- V) A PICNIC OR ANY OTHER SIMILAR FORM OF ORGANISED AMUSEMENT OF RECREATION.

ROUTES: 1-8 SUBJECT TO THE CONDITION THAT NOT MORE THAN ONE BUS OPERATE EACH ROUTE AT THE SAME TIME



transport

Department:
Transport
Province of KwaZulu-Natal

GAZETTE

LGKZNG27-2023-OCT

REGION: ALL

1) Application Number: APP0163397	2) Gazette Number: LGKZNG27-2023-OCT
3) Applicant: <input type="checkbox"/> MAHARAJA'S COACH & BUS HIRE CC ID NO. 1999/005651/23 Association: NOT AVAILABLE	4) Applicant Address: P.O. BOX 7924 CUMBERWOOD 3235
5) Existing Licence Holder: NOT APPLICABLE ID NO. NOT APPLICABLE	6) Existing Licence Holder Address: NOT APPLICABLE
7) Type of application: NEW OPERATING LICENCE	8) Operating Licence Number: LGKZN0401000215
9) Vehicle Type: BUS	10) 1 X 65 (SEATED) + 0 (STANDING)
11) Region: UMGUNGUNDLOVU	
12.1	KZPRERC2758026 - FROM 14 COVENTRY PLACE TO POINTS WITHIN THE REPUBLIC OF SOUTH AFRICA AND RETURN



transport

Department:
Transport
Province of KwaZulu-Natal

GAZETTE

LGKZNG27-2023-OCT

REGION: ALL

1) Application Number: APP0163401	2) Gazette Number: LGKZNG27-2023-OCT
3) Applicant: MS MKHIZE ID NO. 5912225820084 Association: SWAYIMANA TAXI ASSOCIATION	4) Applicant Address: PO BOX 577 WARTBURG 3233
5) Existing Licence Holder: NOT APPLICABLE ID NO. NOT APPLICABLE	6) Existing Licence Holder Address: NOT APPLICABLE
7) Type of application: NEW OPERATING LICENCE	8) Operating Licence Number: LGKZN0403000091
9) Vehicle Type: MINIBUS TAXI	10) 1 X 9-16 (SEATED) + 0 (STANDING)
11) Region: UMGUNGUNDLOVU	
12.1	<p>2100M921004R10049475 - SWAYIMANE TO DURBAN VIA HAMMERSDALE AND PINETOWN.</p> <p>OUTBOUND FROM: APPROVED TAXI RANK AT SWAYIMANE, LEFT INTO P423 LEFT INTO NAGEL DAM RD (MR1-3), RIGHT INTO R 103 INTO KELLY RD TO APPROVED TAXI RANK AT HAMMERSDALE DROP OFF PASSENGERS. NO PICKING UP AT HAMMERSDALE. RETURN TO R 103 RIGHT ONTO N3, LEFT AT M13 TAKE PINETOWN / WESTMEAD OFF RAMP, LEFT INTO OLD MAIN RD, RIGHT INTO MOODIE ST, RIGHT INTO HILL ST, LEFT INTO LINK RD TO APPROVED TAXI RANK AT PINETOWN. DROP OFF ONLY NO PICKING UP AT PINETOWN. INTO CHAPEL ST, RIGHT INTO CROMPTON ST, LEFT INTO M13, INTO N3, LEFT INTO M4, RIGHT INTO MARKET RD, RIGHT INTO UNIVERSITY AVE, RIGHT INTO LANCERS RD TO APPROVED RANK IN DURBAN, LANCERS RD RANK.</p> <p>INBOUND FROM: LANCERS RD RANK DURBAN, LEFT INTO WARWICK AVE, LEFT ONTO N3 NORTHBOUND, TAKE CATO RIDGE OFF RAMP, RIGHT INTO R 103, LEFT INTO NAGEL DAM RD, RIGHT INTO P423 TO APPROVED TAXI RANK IN SWAYIMANE. DROP OFF ON ROADS D1017, D457, D 1019 AND D1013 IN SWAYIMANE PERMITTED.</p> <p>ALTERNATIVE INBOUND ROUTE:</p> <p>FROM LANCERS RD RANK DURBAN, LEFT INTO WARWICK AVE INTO N3 NORTHBOUND, TAKE OFF RAMP AT GREYTOWN RD PIETERMARITZBURG INTO R33 RIGHT INTO R614 RIGHT INTO WINDYHILL RD LEFT INTO D599 TO APPROVED TAXI RANK AT SWAYIMANE.</p>
12.2	<p>2100M921006S10049477 - WARTBURG TO GREYTOWN.</p> <p>OUTBOUND FROM: APPROVED TAXI RANK IN WARTBURG INTO MILL RD, RIGHT INTO R614, RIGHT INTO NOODSBURG RD, LEFT INTO KHAMANZI RD, RIGHT INTO R33, RIGHT ONTO SERGEANT ST, TO APPROVED TAXI RANK IN GREYTOWN.</p> <p>INBOUND FROM: APPROVED TAXI RANK IN GREYTOWN, INTO SERGEANT ST INTO R 33 INTO KHAMANZI RD, INTO NOODSBURG RD, INTO D681, INTO R614, INTO MILL RD TO APPROVED TAXI RANK IN WARTBURG.</p>
12.3	<p>2202L32100H310049474 - SWAYIMANE TO PIETERMARITZBURG.</p> <p>OUTBOUND ROUTE: FROM APPROVED TAXI RANK AT SWAYIMANE INTO P423, LEFT INTO R614, LEFT INTO R33 INTO GREYTOWN RD, INTO CHURCH STREET, TURN RIGHT INTO RETIEF ST, RIGHT INTO BERG ST TO CHURCH ST RANK NO.5.</p> <p>INBOUND ROUTE: FROM CHURCH ST RANK NO 5 INTO EAST ST, INTO CHURCH ST, INTO GREYTOWN RD, INTO R33 RIGHT INTO R614 INTO P423 TO APPROVED TAXI RANK AT SWAYIMANE.</p>
12.4	<p>2100M92100H310049478 - WARTBURG TO NEW HANOVER</p> <p>OUTBOUND ROUTE: FROM APPROVED TAXI RANK AT WARTBURG INTO MILL RD, LEFT INTO R 614, RIGHT INTO SCHROEDER'S RD, LEFT INTO R 33 LEFT TO APPROVED TAXI RANK AT NEW HANOVER.</p> <p>INBOUND ROUTE: FROM APPROVED TAXI RANK AT NEW HANOVER INTO R 33 INTO SCHROEDER RD INTO R 614, INTO MILL RD TO APPROVED TAXI RANK AT WARTBURG.</p>
12.5	<p>2100M92100H310049476 - WARTBURG TO DALTON.</p> <p>FROM APPROVED TAXI RANK IN WARTBURG INTO MILL RD, RIGHT INTO R 614, LEFT INTO D681 INTO NOODSBURG RD LEFT INTO DALTON TO APPROVED TAXI RANK AT DALTON.</p> <p>INBOUND ROUTE:</p> <p>FROM APPROVED TAXI RANK AT DALTON, INTO NOODSBURG RD INTO D681 INTO R614 INTO MILL RD TO APPROVED TAXI RANK AT WARTBURG.</p>

CONTINUES ON PAGE 258 OF BOOK 3

Printed by and obtainable from the Government Printer, Bosman Street, Private Bag X85, Pretoria, 0001.
Contact Centre Tel: 012-748 6200. eMail: info.egazette@gpw.gov.za
Publications: Tel: (012) 748 6053, 748 6061, 748 6065



KWAZULU-NATAL PROVINCE
KWAZULU-NATAL PROVINSIE
ISIFUNDAZWE SA KWAZULU-NATALI

Provincial Gazette • Provinsiale Koerant • Igazethi Yesifundazwe

(Registered at the post office as a newspaper) • (As 'n nuusblad by die poskantoor geregistreer)
(Irejistiwee njengephephandaba eposihhovisi)

Vol: 17

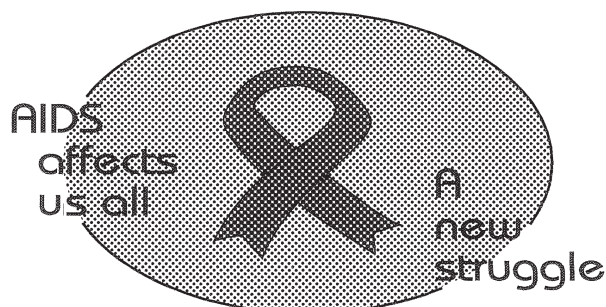
PIETERMARITZBURG

2 NOVEMBER 2023
2 NOVEMBER 2023

No: 2615

PART 3 OF 3

We all have the power to prevent AIDS



**AIDS
HELPLINE**

0800 012 322

DEPARTMENT OF HEALTH

Prevention is the cure

N.B. The Government Printing Works will not be held responsible for the quality of "Hard Copies" or "Electronic Files" submitted for publication purposes

ISSN 1994-4551



9 771994 455008



0 2 6 1 5



transport

Department:
Transport
Province of KwaZulu-Natal

GAZETTE

LGKZNG27-2023-OCT

REGION: ALL

1) Application Number: APP0163501	2) Gazette Number: LGKZNG27-2023-OCT
3) Applicant: MN MBANJWA ID NO. 7007115348086 Association: FOLWENI TAXI ASSOCIATION	4) Applicant Address: 9 KEERATH ROAD ISIPINGO HILLS DURBAN 4133
5) Existing Licence Holder: SV MWELI ID NO. 7004065626082	6) Existing Licence Holder Address: PO BOX 625 SUMMERFIELDS MONTCLAIR KWA ZULU NATAL 4162
7) Type of application: NORMAL TRANSFER	8) Operating Licence Number: LGKZN1103000049
9) Vehicle Type: MINIBUS	10) 1 X 15 (SEATED) + 0 (STANDING)
11) Region: NINGIZMU 1	
12.1	2206PT2209WC00051018 - FOLWENI TO ISIPINGO FROM ISIPINGO RANK ON JADWAT STREET, RIGHT OLD MAIN ROAD, TURN RIGHT TO M35, PROCEED TOWARDS MALUKAZI TOWNSHIP. AFTER PASSING MBHOKODWENI BRIDGE, DROPPING AND PICKING OF PASSENGERS GOING TO FOLWENI, PASSING EMATSHENI AMHLOPHE, NSIMBINI, POLICE STATION, NKONKA RESERVE, DODOZA RESERVE, FOLWENI GARAGE, FOLWENI POLICE STATION, TURN LEFT NDABEZITHA ROAD, INTO FOLWENI TAXI RANK AND RETURN BACK ON THE SAME ROUTE.
12.2	2206PT2202JB00051019 - 2. FOLWENI TO JACOBS. FROM FOLWENI TAXI RANK ON NDABEZITHA ROAD, PROCEED ALONG NDABEZITHA ROAD, TURN RIGHT M35, TURN LEFT TO OLD MAIN ROAD, INTO JEFFELS ROAD, INTO WILCOX ROAD, PASS TRADE CENTRE, TURN RIGHT TO PROSPECTON ROAD, TURN LEFT INTO N2, PASS DURBAN INTERNATIONAL AIRPORT, LEFT INTO INKOSI ALBERT LUTHULI HIGHWAY, TURN OFF MEREWENT, RIGHT DURANTA ROAD, TURN LEFT LANSDOWNE ROAD, RIGHT LERWICK ROAD, LEFT CHAMBERLAIN ROAD, LEFT BLUFF ROAD, TURN RIGHT BLAFOUR ROAD, PROCEED STRAIGHT THEN TURN LEFT INTO TEAKWOOD ROAD, INTO JACOBS ROAD, TURN AROUND AT THE M4 INTERCHANGE, BACK ALONG BALFOUR ROAD, RIGHT INTO QUALITY STREET, LEFT M4 / INKOSI ALBERT LUTHULI HIGHWAY, LEFT N2, RIGHT PROSPECTON ROAD, LEFT OLD MAIN ROAD, RIGHT TO JADWAT STREET, INTO ISIPINGO TAXI RANK.
12.3	2206PT2206MF00051020 - 3. FOLWENI TO PROSPECTON. FROM AN APPROVED TAXI RANK IN FOLWENI, PROCEED ALONG NDABEZITHA ROAD, TURN RIGHT M35, PROCEED ALONG M35, LEFT INTO OLD MAIN ROAD, TURN RIGHT JEFFELS ROAD, INTO JOYNER ROAD, PASS TOYOTA COMPANY, TURN LEFT TO THE AVENUE EAST, TURN RIGHT PROSPECTON ROAD, LEFT OLD MAIN ROAD, RIGHT JADWAT STREET, TO AN APPROVED RANK AT ISIPINGO.
12.4	2206PT2209WC00051021 - 4. FOLWENI TO WINKELSPRUIT. FROM FOLWENI TAXI RANK, PROCEED ALONG NDABEZITHA ROAD, RIGHT TO M35, LEFT OLD MAIN ROAD, TURN RIGHT JEFFELS ROAD, INTO JOYNER ROAD, TURN RIGHT INTO KINGSWAY, OVER MBHOKODWENI BRIDGE, PASS ATHLONE PARK, KINGSWAY HOSPITAL, PROCEED ALONG R102, PASS AMANZIMTOTI, WARNER BEACH, DOONSDALE, TURN AROUND AT THE WINKELSPRUIT TESTING CENTRE, ALONG R102, BECOMING KINGSWAY, INTO PROSPECTON ROAD, LEFT OLD MAIN ROAD, RIGHT JADWAT STREET INTO RANK.
12.5	2206PT2209WC00051022 - 5. GOLOKODO RESERVE TO ISIPINGO FROM ISIPINGO TAXI RANK ON JADWAT STREET, TURN RIGHT OLD MAIN ROAD, TURN RIGHT M35, PASSING MALUKAZI TOWNSHIP, PROCEED ALONG M35, PASSING AMATSHENI AMHLOPHE RESERVE, NKONKA RESERVE, NSIMBINI POLICE STATION, TURN LEFT GOLOKODO HIGHWAY, PASS GOLOKODO SCHOOL, TURN LEFT INTO ENHLE HIGH SCHOOL, TURN AROUND AT ANGLICAN CHURCH, RETURN TO ISIPINGO RANK ON THE SAME ROUTE.
12.6	2206PT21004R00051023 - FOLWENI TO DURBAN STARTING POINT ON D994, PASSING DEPARTMENT OF AGRICULTURE, NJAPHA STORE, ZAMAKAHLE STORE, CHARLES SABLEO HIGH SCHOOL, NATHANIEL HP SCHOOL, TURN RIGHT R603, LEFT M35, LEFT OLD MAIN ROAD, INTO JEFFELS ROAD, INTO WILCOX ROAD, PASS TRADE CENTRE, RIGHT R102/PROSPECTON ROAD, LEFT N2, LEFT INTO M4, LEFT MOORE ROAD, RIGHT WARWICK AVENUE, INTO UNIVERSITY AVENUE AND PROCEED TO THE UNIVERSITY CAR PARK RANK. RETURN TRIP. FROM UNIVERSITY AVENUE, TURN RIGHT LANCERS ROAD, LEFT WILLS ROAD, LEFT SYRINGA ROAD, LEFT BEREA ROAD, INTO WEST STREET, RIGHT PARK STREET, INTO M4 / INKOSI ALBERT LUTHULI HIGHWAY, LEFT N2, PASS DURBAN INTERNATIONAL AIRPORT, TURN RIGHT PROSPECTON ROAD, LEFT WILCOX ROAD, INTO JEFFELS ROAD, RIGHT M35, PASSING MALUKAZI TOWNSHIP, AFTER MBHOKODWENI BRIDGE, PICK AND DROP OFF PASSENGERS, LEFT NDABEZITHA ROAD AND RANK AT FOLWENI TAXI RANK.



transport

Department:
Transport
Province of KwaZulu-Natal

GAZETTE

LGKZNG27-2023-OCT

REGION: ALL

1) Application Number: APP0163508	2) Gazette Number: LGKZNG27-2023-OCT
3) Applicant: AB MABASO ID NO. 6211145580087 Association: KRANSKOP TAXI ASSOCIATION	4) Applicant Address: P O BOX 245 KRANSKOP 3268
5) Existing Licence Holder: NOT APPLICABLE ID NO. NOT APPLICABLE	6) Existing Licence Holder Address: NOT APPLICABLE
7) Type of application: NEW OPERATING LICENCE	8) Operating Licence Number: NOTAVAILABLE
9) Vehicle Type: MINIBUS	10) 1 X 15 (SEATED) + 0 (STANDING)
11) Region: UMGUNGUNDLOVU	
12.1	2202C722068T10054174 - KRANSKOP TO PIETERMARITZBURG AND RETURN FROM KRANSKOP TAXI RANK TURN RIGHT ALWYN STREET AND JOIN MAIN ROAD, FROM MAIN ROAD TURN RIGHT R74 AND THEN TURN LEFT AHERNS R33 TO LEFT MISPAH R33 DELIVER PASSENGERS TO PIETERMARITZBURG ON R33 ROAD, PICK AND DROP NEW HANOVER, MPOLWENI UNTIL PIETERMARITZBURGIN CHURCH STREET AND DELIVER THE PASSENGERS TOWN TO MASUKWANA TAXI ASSOCIATION AND RETURN.
12.2	2207KA1205GJ10054181 - KRANSKOP TO JOHANNESBURG AND RETURN. FROM KRANSKOP TAXI RANK JOIN ALWYN STREET AND TURN RIGHT AT MAIN ROAD STRAIGHT TO R74 TURN RIGHT AT R74 PASS GREYTOWN TO WEENEN, JOIN R104 TO N11, FROM N11 TO N3 AND M1 IN JOHANNESBURG FROM M1 JOIN JOE SLOVO STREET TO ANDERSON STREET AND THEN TO COMMITION INTO WANDERES TAXI AND RETURN.
12.3	2207KA22027Q10054167 - KRANSKOP TO STANGER AND RETURN. FROM KRANSKOP TAXI RANK TO ALWYN STREET AND TURN TO MAIN ROAD, FROM MAIN ROAD TURN LEFT R74 PASS MAPHUMALO STRAIGHT TO STANGER R74 TURN RIGHT KINGSHAKA ROAD AND LEFT LINK ROAD FROM LINK ROAD TURN RIGHT TO BALCOMB STREET AND RIGHT TO STANGER TAXI RANK AND RETURN.
12.4	2207KA2202C700054172 - KRANSKOP TO GREYTOWN. FROM KRANSKOP TAXI RANK TURN RIGHT ALWYN STREET, FROM ALWYN STREET TURN RIGHT MAIN ROAD AND TURN RIGHT R74 STRAIGHT TO GREYTOWN FROM DURBAN STREET TURN LEFT MAIKLAND STREET AND TURN RIGHT SARGEANT STREET TO GREYTOWN TAXI RANK AND RETURN.
12.5	2207KA2206LS10054162 - KRANSKOP TO DURBAN AND RETURN: FROM KRANSKOP TAXI RANK TURN RIGHT TO ALWYN STREET, FROM ALWYN TURN RIGHT TO MAIN ROAD, AND THEN TURN LEFT TO R74 DOWN TO STANGER. FROM STANGER JOIN N2 STRAIGHT TO DURBAN FROM N2 TURN LEFT TO M41 AND TURN LEFT TO M4, JOIN M17 FROM M4 TO UMGANGI ROAD AND TURN RIGHT TO LEOPOLD ROAD FROM THERE TO M13 BERE, TURN RIGHT TO WARWICK AVENUE ROM M13 BERE AND THEN JOIN M4 NORTH COAST ALICE STREET TO YMCA RANK IN DURBAN AND RETURN.
12.6	2207KA2206WA10054166 - FROM KRANSKOP TO MANDINI AND RETURN FROM KRANSKOP TAXI RANK TO ALWYN STREET FROM ALWYN STREET TURN RIGHT TO MAIN TURN ELFT KWAJIM R74 TIO P110 AND TURN LEFT R102, FROM R102 TOP P415 AND TURN RIGHT TO P459 AND LEFT MANDINI TAXI RANK AND RETURN.
12.7	2207KA2207EP10054176 - KRANSKOP TO NKANDLA AND RETURN. FROM KRANSKOP TAXI RANK TURN RIGHT ALWYN STREET AND LEFT TO MAIN ROAD, FROM MAIN ROAD TURN LEFT P162 PICK AND DROP MAKHABELENI, DOLWANE AND NSUZE AREA TO NKANDLA TURN RIGHT HADEBE STREET THEN RIGHT TO NKANDLA TAXI RANK AND RETURN.
12.8	2207KA2207KA00054169 - KRANSKOP TO MAPHUMALO AND RETURN. FROM KRANSKOP TAXI RANK JOIN ALWYN STREET AND RIGHT MAIN ROAD, FROM MAIN ROAD TURN LEFT R74 PASS KWAMXHOSA RANK PICK AND DROP RIGHT TO KWAMAPHUMALO. FROM R74 TURN RIGHT D893 TO MAPHUMALO TAXI RANK AND RETURN.
12.9	2207KA2207KA00054178 - KRANSKOP TO NTUNJAMBALI AND RETURN. FROM KRANSKOP TAXI RANK TURN RIGHT ALWYN STREET TO MAIN ROAD, TURN LEFT TO MAIN ROAD STRAIGHT TO D1338 NTUNJAMBILI RANK PICK AND DROP AND RETURN.
12.10	2207KA2207KA00054180 - KRANSKOP TO NDONDONDWANE AND RETURN FROM KRANSKOP TAXI RANK TURN RIGHT ALWYN STREET AND THEN TO MAIN ROAD, TAKE LEFT FROM ALWYN AND PASS NTUNJAMBILI TO NDONDONDWANE TAXI RANK USING D881 AND RETURN - PICK AND DROP.
12.11	2207KA2207XJ10054164 - KRANSKOP TO EMPANGENI AND RETURN FROM KRANSKOP TAXI RANK TO ALWYN STREET TURN RIGHT TO MAN ROAD AND THEN TURN LEFT TO P74, FROM P74 TURN LEFT AT KWAJIM TO P110, TURN LEFT TO R102, FROM P110 STRAIGHT TO GINGINDLOVU AND LEFT R66 TO RIGHT R102 AGAIN STRAIGHT TO EMPANGENI, AT EMPANGENI RAIL TAXI RANK OFF LOAD AND CONTINUE TO EMPANGENI TOP RANK, FROM EMPANGENI RAIL TAXI RANK TURN RIGHT TO TANNER ROAD TO MAIN ROAD TO MAXWELL STREET AND THEN TURN LEFT TO BYNNE STREET AND TURN RIGHT TO EMPANGENI TOP RANK AND RETURN.



transport

Department:
Transport
Province of KwaZulu-Natal

GAZETTE

LGKZNG27-2023-OCT

REGION: ALL

1)	Application Number: APP0163407	2)	Gazette Number: LGKZNG27-2023-OCT
3)	Applicant: MS MKHIZE ID NO. 5912225820084 Association: SWAYIMANA TAXI ASSOCIATION	4)	Applicant Address: PO BOX 577 WARTBURG 3233
5)	Existing Licence Holder: NOT APPLICABLE ID NO. NOT APPLICABLE	6)	Existing Licence Holder Address: NOT APPLICABLE
7)	Type of application: NEW OPERATING LICENCE	8)	Operating Licence Number: LGKZN0403000988
9)	Vehicle Type: MINIBUS TAXI	10)	1 X 9-16 (SEATED) + 0 (STANDING)
11)	Region: UMGUNGUNDLOVU		
12.1	2100M92100H310049479 - WARTBURG TO PIETERMARITZBURG OUTBOUND ROUTE: FROM APPROVED TAXI RANK AT WARTBURG INTO MILL RD, LEFT INTO R614, LEFT INTO R33 INTO OLD GREYTOWN RD, INTO CHURCH ST, LEFT INTO MARKET ST RANK DROP OFF AT MARKET RANK, LEFT INTO LONG MARKET ST, LEFT INTO RETIEF ST, RIGHT INTO BERG ST TO CHURCH ST RANK NO 5 BELOW EAST ST. INBOUND ROUTE: FROM CHURCH ST RANK NO 5 INTO EAST ST, INTO CHURCH ST, INTO GREYTOWN RD, INTO R33 RIGHT INTO R614 TO APPROVED TAXI RANK AT WARTBURG.		
12.2	2100M921004R10049475 - SWAYIMANE TO DURBAN VIA HAMMERSDALE AND PINETOWN. OUTBOUND FROM: APPROVED TAXI RANK AT SWAYIMANE, LEFT INTO P423 LEFT INTO NAGEL DAM RD (MR1-3), RIGHT INTO R 103 INTO KELLY RD TO APPROVED TAXI RANK AT HAMMERSDALE DROP OFF PASSENGERS. NO PICKING UP AT HAMMERSDALE. RETURN TO R 103 RIGHT ONTO N3, LEFT AT M13 TAKE PINETOWN / WESTMEAD OFF RAMP, LEFT INTO OLD MAIN RD, RIGHT INTO MOODIE ST, RIGHT INTO HILL ST, LEFT INTO LINK RD TO APPROVED TAXI RANK AT PINETOWN. DROP OFF ONLY NO PICKING UP AT PINETOWN. INTO CHAPEL ST, RIGHT INTO CROMPTON ST, LEFT INTO M13, INTO N3, LEFT INTO M4, RIGHT INTO MARKET RD, RIGHT INTO UNIVERSITY AVE, RIGHT INTO LANCERS RD TO APPROVED RANK IN DURBAN, LANCERS RD RANK. INBOUND FROM: LANCERS RD RANK DURBAN, LEFT INTO WARWICK AVE, LEFT ONTO N3 NORTHBOUND, TAKE CATO RIDGE OFF RAMP, RIGHT INTO R 103, LEFT INTO NAGEL DAM RD, RIGHT INTO P423 TO APPROVED TAXI RANK IN SWAYIMANE. DROP OFF ON ROADS D1017, D457, D 1019 AND D1013 IN SWAYIMANE PERMITTED. ALTERNATIVE INBOUND ROUTE: FROM LANCERS RD RANK DURBAN, LEFT INTO WARWICK AVE INTO N3 NORTHBOUND, TAKE OFF RAMP AT GREYTOWN RD PIETERMARITZBURG INTO R33 RIGHT INTO R614 RIGHT INTO WINDYHILL RD LEFT INTO D599 TO APPROVED TAXI RANK AT SWAYIMANE.		
12.3	2100M921006S10049477 - WARTBURG TO GREYTOWN. OUTBOUND FROM: APPROVED TAXI RANK IN WARTBURG INTO MILL RD, RIGHT INTO R614, RIGHT INTO NOODSBURG RD, LEFT INTO KHAMANZI RD, RIGHT INTO R33, RIGHT ONTO SERGEANT ST, TO APPROVED TAXI RANK IN GREYTOWN. INBOUND FROM: APPROVED TAXI RANK IN GREYTOWN, INTO SERGEANT ST INTO R 33 INTO KHAMANZI RD, INTO NOODSBURG RD, INTO D681, INTO R614, INTO MILL RD TO APPROVED TAXI RANK IN WARTBURG.		
12.4	2202L32100H310049474 - SWAYIMANE TO PIETERMARITZBURG. OUTBOUND ROUTE: FROM APPROVED TAXI RANK AT SWAYIMANE INTO P423, LEFT INTO R614, LEFT INTO R33 INTO GREYTOWN RD, INTO CHURCH STREET, TURN RIGHT INTO RETIEF ST, RIGHT INTO BERG ST TO CHURCH ST RANK NO.5. INBOUND ROUTE: FROM CHURCH ST RANK NO 5 INTO EAST ST, INTO CHURCH ST, INTO GREYTOWN RD, INTO R33 RIGHT INTO R614 INTO P423 TO APPROVED TAXI RANK AT SWAYIMANE.		
12.5	2100M92100H310049478 - WARTBURG TO NEW HANOVER OUTBOUND ROUTE: FROM APPROVED TAXI RANK AT WARTBURG INTO MILL RD, LEFT INTO R 614, RIGHT INTO SCHROEDER'S RD, LEFT INTO R 33 LEFT TO APPROVED TAXI RANK AT NEW HANOVER. INBOUND ROUTE: FROM APPROVED TAXI RANK AT NEW HANOVER INTO R 33 INTO SCHROEDER RD INTO R 614, INTO MILL RD TO APPROVED TAXI RANK AT WARTBURG.		
12.6	2100M92100H310049476 - WARTBURG TO DALTON. FROM APPROVED TAXI RANK IN WARTBURG INTO MILL RD, RIGHT INTO R 614, LEFT INTO D681 INTO NOODSBURG RD LEFT INTO DALTON TO APPROVED TAXI RANK AT DALTON. INBOUND ROUTE: FROM APPROVED TAXI RANK AT DALTON, INTO NOODSBURG RD INTO D681 INTO R614 INTO MILL RD TO APPROVED TAXI RANK AT WARTBURG.		



transport

Department:
Transport
Province of KwaZulu-Natal

GAZETTE

LGKZNG27-2023-OCT

REGION: ALL

1) Application Number: APP0163511	2) Gazette Number: LGKZNG27-2023-OCT
3) Applicant: SD NZAMA ID NO. 6711195490087 Association: KRANSKOP TAXI ASSOCIATION	4) Applicant Address: P O BOX 221 KRANSKOP 3268
5) Existing Licence Holder: NOT APPLICABLE ID NO. NOT APPLICABLE	6) Existing Licence Holder Address: NOT APPLICABLE
7) Type of application: NEW OPERATING LICENCE	8) Operating Licence Number: NOTAVAILABLE
9) Vehicle Type: MINIBUS	10) 1 X 15 (SEATED) + 0 (STANDING)
11) Region: UMGUNGUNDLOVU	
12.1	2202C722068T10054174 - KRANSKOP TO PIETERMARITZBURG AND RETURN FROM KRANSKOP TAXI RANK TURN RIGHT ALWYN STREET AND JOIN MAIN ROAD, FROM MAIN ROAD TURN RIGHT R74 AND THEN TURN LEFT AHERNS R33 TO LEFT MISPAH R33 DELIVER PASSENGERS TO PIETERMARITZBURG ON R33 ROAD, PICK AND DROP NEW HANOVER, MPOLWENI UNTIL PIETERMARITZBURGIN CHURCH STREET AND DELIVER THE PASSENGERS TOWN TO MASUKWANA TAXI ASSOCIATION AND RETURN.
12.2	2207KA1205GJ10054181 - KRANSKOP TO JOHANNESBURG AND RETURN. FROM KRANSKOP TAXI RANK JOIN ALWYN STREET AND TURN RIGHT AT MAIN ROAD STRAIGHT TO R74 TURN RIGHT AT R74 PASS GREYTOWN TO WEENEN, JOIN R104 TO N11, FROM N11 TO N3 AND M1 IN JOHANNESBURG FROM M1 JOIN JOE SLOVO STREET TO ANDERSON STREET AND THEN TO COMMISSION INTO WANDERES TAXI AND RETURN.
12.3	2207KA22027Q10054167 - KRANSKOP TO STANGER AND RETURN. FROM KRANSKOP TAXI RANK TO ALWYN STREET AND TURN TO MAIN ROAD, FROM MAIN ROAD TURN LEFT R74 PASS MAPHUMALO STRAIGHT TO STANGER R74 TURN RIGHT KINGSHAKA ROAD AND LEFT LINK ROAD FROM LINK ROAD TURN RIGHT TO BALCOMB STREET AND RIGHT TO STANGER TAXI RANK AND RETURN.
12.4	2207KA2202C70054172 - KRANSKOP TO GREYTOWN. FROM KRANSKOP TAXI RANK TURN RIGHT ALWYN STREET, FROM ALWYN STREET TURN RIGHT MAIN ROAD AND TURN RIGHT R74 STRAIGHT TO GREYTOWN FROM DURBAN STREET TURN LEFT MAIKLAND STREET AND TURN RIGHT SARGEANT STREET TO GREYTOWN TAXI RANK AND RETURN.
12.5	2207KA2206LS10054162 - KRANSKOP TO DURBAN AND RETURN: FROM KRANSKOP TAXI RANK TURN RIGHT TO ALWYN STREET, FROM ALWYN TURN RIGHT TO MAIN ROAD, AND THEN TURN LEFT TO R74 DOWN TO STANGER. FROM STANGER JOIN N2 STRAIGHT TO DURBAN FROM N2 TURN LEFT TO M41 AND TURN LEFT TO M4, JOIN M17 FROM M4 TO UMGANGI ROAD AND TURN RIGHT TO LEOPOLD ROAD FROM THERE TO M13 BERE, TURN RIGHT TO WARWICK AVENUE FROM M13 BERE AND THEN JOIN M4 NORTH COAST ALICE STREET TO YMCA RANK IN DURBAN AND RETURN.
12.6	2207KA2206WA10054166 - FROM KRANSKOP TO MANDINI AND RETURN FROM KRANSKOP TAXI RANK TO ALWYN STREET FROM ALWYN STREET TURN RIGHT TO MAIN TURN LEFT KWAJIM R74 TIO P110 AND TURN LEFT R102, FROM R102 TOP P415 AND TURN RIGHT TO P459 AND LEFT MANDINI TAXI RANK AND RETURN.
12.7	2207KA2207EP10054176 - KRANSKOP TO NKANDLA AND RETURN. FROM KRANSKOP TAXI RANK TURN RIGHT ALWYN STREET AND LEFT TO MAIN ROAD, FROM MAIN ROAD TURN LEFT P162 PICK AND DROP MAKHABELENI, DOLWANE AND NSUZE AREA TO NKANDLA TURN RIGHT HADEBE STREET THEN RIGHT TO NKANDLA TAXI RANK AND RETURN.
12.8	2207KA2207KA00054169 - KRANSKOP TO MAPHUMALO AND RETURN. FROM KRANSKOP TAXI RANK JOIN ALWYN STREET AND RIGHT MAIN ROAD, FROM MAIN ROAD TURN LEFT R74 PASS KWAMXHOSA RANK PICK AND DROP RIGHT TO KWAMAPHUMALO. FROM R74 TURN RIGHT D893 TO MAPHUMALO TAXI RANK AND RETURN.
12.9	2207KA2207KA00054178 - KRANSKOP TO NTUNJAMBALI AND RETURN. FROM KRANSKOP TAXI RANK TURN RIGHT ALWYN STREET TO MAIN ROAD, TURN LEFT TO MAIN ROAD STRAIGHT TO D1338 NTUNJAMBALI RANK PICK AND DROP AND RETURN.
12.10	2207KA2207KA00054180 - KRANSKOP TO NDONDONDWANE AND RETURN FROM KRANSKOP TAXI RANK TURN RIGHT ALWYN STREET AND THEN TO MAIN ROAD, TAKE LEFT FROM ALWYN AND PASS NTUNJAMBALI TO NDONDONDWANE TAXI RANK USING D881 AND RETURN - PICK AND DROP.
12.11	2207KA2207XJ10054164 - KRANSKOP TO EMPANGENI AND RETURN FROM KRANSKOP TAXI RANK TO ALWYN STREET TURN RIGHT TO MAIN ROAD AND THEN TURN LEFT TO P74, FROM P74 TURN LEFT AT KWAJIM TO P110, TURN LEFT TO R102, FROM P110 STRAIGHT TO GINGINDLOVU AND LEFT R66 TO RIGHT R102 AGAIN STRAIGHT TO EMPANGENI, AT EMPANGENI RAIL TAXI RANK OFF LOAD AND CONTINUE TO EMPANGENI TOP RANK, FROM EMPANGENI RAIL TAXI RANK TURN RIGHT TO TANNER ROAD TO MAIN ROAD TO MAXWELL STREET AND THEN TURN LEFT TO BYNNE STREET AND TURN RIGHT TO EMPANGENI TOP RANK AND RETURN.



transport

Department:
Transport
Province of KwaZulu-Natal

GAZETTE

LGKZNG27-2023-OCT

REGION: ALL

1) Application Number: APP0163409	2) Gazette Number: LGKZNG27-2023-OCT
3) Applicant: NA NTULI ID NO. 8207211035087 Association: BEREA LONG DISTANCE T.O.A	4) Applicant Address: 10 RUSLYNN FLAT DIAKONIA AVENUE DURBAN 4001
5) Existing Licence Holder: BZ SIKHOSANA ID NO. 6810200763080	6) Existing Licence Holder Address: M 1436 NYALA RD KWAMASHU 4359
7) Type of application: NORMAL TRANSFER	8) Operating Licence Number: LGKZN1303001742
9) Vehicle Type: MINIBUS	10) 1 X 15 (SEATED) + 0 (STANDING)
11) Region: DURBAN CENTRAL	
12.1	2206LS2206LS00053292 - DURBAN TO MOUNT AYLIFF INBOUND FROM APPROVED TAXI RANK IN BROOK STREET (THEATRE LANE), RIGHT INTO WEST STREET, RIGHT INTO BROAD STREET, RIGHT INTO SMITH STREET, LEFT INTO M4 / SOUTHERN FREEWAY, LEFT INTO N2, JOIN R56, TURN RIGHT TO WIMPY AND BACK TO JOIN N2, PROCEED TO MOUNT AYLIFF. NO PICKING UP OF PASSENGERS ALONG THE WAY OUTBOUND FROM APPROVED TAXI RANK IN MOUNT AYLIFF, JOIN N2 TOWARDS WIMPY, JOIN R56 AND INTO N2, JOINING SOUTHERN FREEWAY (M4) AND PROCEED TO APPROVED TAXI RANK IN BROOK STREET (THEATRE LANE), DIRECT AND RETURN
12.2	21004R320AEU10053299 - DURBAN TO EAST LONDON FROM APPROVED TAXI RANK IN BROOK STREET, LEFT INTO THEATRE LANE, RIGHT INTO WEST STREET, RIGHT INTO BROAD STREET, RIGHT INTO SMITH STREET, LEFT INTO M4 / SOUTHERN FREEWAY, LEFT INTO N2, JOIN R56, TURN RIGHT TO WIMPY AND JOIN N2, PASSING MT. AYLIFF, MT. FRERE, QUMBU, TSOLO JUNCTION INTO MTATA, IDUTYWA, BUTTERWORTH, EAST LONDON. NO PICKING UP OF PASSENGERS ALONG THE WAY OUTBOUND FROM APPROVED TAXI RANK IN EAST LONDON, PASSING TOWARDS BUTTERWORTH, IDUTYWA INTO MTATA, INTO MT. FRERE, INTO AYLIFF AND JOIN N2 TOWARDS WIMPY, JOIN R56 AND INTO N2 JOINING SOUTHERN FREEWAY (M4) AND PROCEED TO APPROVED TAXI RANK IN THEATRE LANE, DIRECT AND RETURN
12.3	2206LS32001H10053301 - DURBAN TO PORT ELIZABETH INBOUND FROM APPROVED TAXI RANK IN BROOK STREET, LEFT INTO THEATRE LANE, RIGHT INTO WEST STREET, RIGHT INTO BROAD STREET, RIGHT INTO SMITH STREET, LEFT INTO M4 / SOUTHERN FREEWAY, LEFT INTO N2, TURN LEFT JOIN R56, TURN RIGHT TO WIMPY AND JOIN N2, PROCEED TO MT. AYLIFF, MT. FRERE, QUMBU, TSOLO JUNCTION INTO MTATA, IDUTYWA, BUTTERWORTH, EAST LONDON INTO PORT ELIZABETH OUTBOUND FROM APPROVED TAXI RANK IN PORT ELIZABETH, INTO EAST LONDON, INTO BUTTERWORTH, IDUTYWA, PROCEED TO MT. FRERE, INTO MT. AYLIFF AND JOIN N2, TOWARDS WIMPY, JOIN R56 AND INTO N2 JOINING SOUTHERN FREEWAY (M4) AND PROCEED TO APPROVED TAXI RANK IN THEATRE LANE, DIRECT AND RETURN
12.4	2206LS7201BZ10053303 - DURBAN TO BLOEMFONTEIN INBOUND FROM APPROVED TAXI RANK IN BROOK STREET (THEATRE LANE), RIGHT INTO WEST STREET, RIGHT INTO BROAD STREET, RIGHT INTO SMITH STREET, LEFT INTO M4 / SOUTHERN FREEWAY, LEFT INTO N2, JOIN R56, TURN RIGHT TO WIMPY, JOIN N2, PASSING MT. AYLIFF, MT. FRERE, QUMBU, TSOLO JUNCTION, MTATA, JOIN R61 TO ENGCOCO VIA COFIMUABA, JOIN N6, QUEENSTOWN INTO BLOEMFONTEIN OUTBOUND FROM APPROVED TAXI RANK IN BLOEMFONTEIN, INTO QUEENSTOWN, JOIN N6, THEN JOIN R61, INTO MTATA, INTO MT. FRERE, PROCEED TO MT. AYLIFF AND JOIN N2, TOWARDS WIMPY, JOIN R56 AND INTO N2 JOINING SOUTHERN FREEWAY (M4) AND PROCEED TO APPROVED TAXI RANK IN BROOK STREET (THEATRE LANE), DIRECT AND RETURN
12.5	2206LS22024E10053285 - DURBAN TO KOKSTAD INBOUND: FROM APPROVED TAXI RANK IN BROOK STREET (THEATRE LANE), RIGHT INTO WEST STREET, RIGHT INTO BROAD STREET, RIGHT INTO SMITH STREET, LEFT INTO M4 / JOINING SOUTHERN FREEWAY, LEFT INTO N2, JOIN R56 INTO HOPE STREET, TURN RIGHT INTO DOWER STREET, KOKSTAD TAXI RANK NO PICKING OF PASSENGERS ALONG THE WAY OUTBOUND: FROM APPROVED TAXI RANK IN KOKSTAD, INTO DOWER STREET, INTO HOPE STREET (R56), JOIN N2, INTO SOUTHERN FREEWAY (M4) AND PROCEED TO APPROVED TAXI RANK AT BROOK STREET (THEATRE LANE), DIRECT AND RETURN.
12.6	2206LS22019O10053288 - DURBAN TO MATATIELE INBOUND: FROM APPROVED TAXI RANK IN BROOK STREET, LEFT INTO THEATRE LANE, RIGHT INTO WEST STREET, RIGHT INTO BROAD STREET, RIGHT INTO VICTORIA EMBANKMENT, LEFT M4, LEFT INTO N2 AGAIN JOINING R56, RIGHT TO WIMPY, PROCEED TO KOKSTAD (HOPE STREET), LEFT INTO MATATIELE TAXI RANK. NO PICKING OF PASSENGERS ALONG THE WAY OUTBOUND: FROM APPROVED TAXI RANK IN MATATIELE, PROCEED TO KOKSTAD (HOPE STREET), PROCEED TOWARDS WIMPY, JOIN R56 AND INTO N2 JOINING SOUTHERN FREEWAY (M4) AND PROCEED TO APPROVED TAXI RANK AT THEATRE LANE, DIRECT AND RETURN.



transport

Department:
Transport
Province of KwaZulu-Natal

GAZETTE

LGKZNG27-2023-OCT

REGION: ALL

12.7	<p>2206LS2206LS00053291 - DURBAN TO MOUNT FRERE</p> <p>INBOUND: FROM APPROVED TAXI RANK IN BROOK STREET (THEATRE LANE), RIGHT INTO WEST STREET, RIGHT INTO BROAD STREET, RIGHT INTO SMITH STREET, LEFT INTO M4 / SOUTHERN FREEWAY, LEFT INTO N2, JOIN R56, TURN RIGHT TO WIMPY AND JOIN N2, PROCEED TO MOUNT FRERE.</p> <p>OUTBOUND: FROM APPROVED TAXI RANK IN MOUNT FRERE, JOIN N2 TOWARDS WIMPY, JOIN R56 AND INTO N2, JOINING SOUTHERN FREEWAY (M4) AND PROCEED TO APPROVED TAXI RANK IN BROOK STREET (THEATRE LANE), DIRECT AND RETURN.</p>
12.8	<p>2206LS3202OR10053296 - DURBAN TO BUTTERWORTH</p> <p>INBOUND: FROM APPROVED TAXI RANK IN BROOK STREET (THEATRE LANE), RIGHT INTO WEST STREET, RIGHT INTO BROAD STREET, RIGHT INTO SMITH STREET, LEFT INTO M4 / SOUTHERN FREEWAY, LEFT INTO N2, JOIN R56, TURN RIGHT TO WIMPY, JOIN N2, PASSING MT. AYLIF, MR. FRERE, QUMBU, TSOLO JUNCTION INTO MTATA, IDUTYWA, BUTTERWORTH.</p> <p>NO PICKING OF PASSENGERS ALONG THE WAY</p> <p>OUTBOUND: FROM APPROVED TAXI RANK IN BUTTERWORTH, INTO INDUTYWA, INTO MT. FRERE, INTO MT. AYLIF, JOIN N2, TOWARDS WIMPY, JOIN R56 AND INTO N2 JOINING SOUTHERN FREEWAY (M4) AND PROCEED TO APPROVED TAXI RANK IN BROOK STREET (THEATRE LANE), DIRECT AND RETURN.</p>
12.9	<p>2206LS2206LS00053297 - DURBAN TO KING WILLIAMSTOWN</p> <p>INBOUND: FROM APPROVED TAXI RANK IN BROOK STREET, LEFT INTO THEATRE LANE, RIGHT INTO WEST STREET, RIGHT INTO BROAD STREET, RIGHT INTO SMITH STREET, LEFT INTO M4 / SOUTHERN FREEWAY, LEFT INTO N2, TURN RIGHT TO WIMPY, INTO N2, PROCEED TO MT. AYLIF, MT. FRERE, QUMBU, TSOLO JUNCTION INTO MTATA, IDUTYWA, BUTTERWORTH, TURN RIGHT TO KOMGA, INTO KING WILLIAMSTOWN.</p> <p>NO PICKING OF PASSENGERS ALONG THE WAY</p> <p>OUTBOUND: FROM APPROVED TAXI RANK IN KING WILLIAMSTOWN, INTO KOMGA, INTO BUTTERWORTH, IDUTYWA, PROCEED TO MT. FRERE, AND INTO MT. AYLIF, JOIN N2, TOWARDS WIMPY, JOIN R56 AND INTO N2 JOINING SOUTHERN FREEWAY (M4) AND PROCEED TO APPROVED TAXI RANK IN THEATRE LANE, DIRECT AND RETURN.</p>
12.10	<p>2206LS32030P10053305 - DURBAN TO QUMBU</p> <p>FROM BERE RANK, JOIN WEST STREET, TURN TO BROAD STREET, SMITH STREET, TURN RIGHT JOIN SOUTH COAST N2, STRAIGHT TO PORT SHEPSTONE FREEWAY, JOIN KOKSTAD ROAD, TURN LEFT MOUNT AYLIF, MOUNT FRERE AND ENTER QUMBU TAXI RANK AND RETURN (DROP OFF ONLY).</p>
12.11	<p>2206LS3202US10053283 - DURBAN TO UMTATA</p> <p>INBOUND: FROM APPROVED TAXI RANK IN BROOK STREET (THEATRE LANE), RIGHT INTO WEST STREET, RIGHT INTO BROAD STREET, RIGHT INTO SMITH STREET, LEFT INTO M4, JOINING SOUTHERN FREEWAY, LEFT INTO N2, JOIN R56, TURN RIGHT TO WIMPY AND JOIN N2, PASSING MOUNT AYLIF, MOUNT FRERE, QUMBU, TSOLO JUNCTION INTO BRIDGE ROAD UMTATA.</p> <p>NO PICKING OF PASSENGERS ALONG THE WAY..</p> <p>OUTBOUND: FROM APPROVED TAXI RANK IN UMTATA, JOIN N2 INTO PORT SHEPSTONE AND JOIN N2 INTO DURBAN JOINING SOUTHERN FREEWAY (M4) AND PROCEED TO APPROVED TAXI RANK AT BROOK STREET (THEATRE LANE), DIRECT AND RETURN.</p>
12.12	<p>2206LS2206LS00053294 - DURBAN TO MOUNT FLETCHER.</p> <p>INBOUND: FROM APPROVED TAXI RANK IN BROOK STREET (THEATRE LANE), RIGHT INTO WEST STREET, LEFT INTO RUSSELL STREET, LEFT JOIN N3 (PIETERMARITZBURG FREEWAY), JOIN R56, RICHMOND PASS IXOPO, UMZIMKULU, RIGHT TO WIMPY INTO KOKSTAD, CEDARVILLE MATATIELE INTO FLETCHER</p> <p>NO PICKING UP OF PASSENGERS ALONG THE WAY</p> <p>OUTBOUND: FROM APPROVED TAXI RANK IN MOUNT FLETCHER, INTO MATATIELE, INTO CEDARVILLE, INTO UMZIMKULU, INTO IXOPO TOWARDS RICHMOND, JOIN R56 AND INTO N3, INTO RUSSELL STREET AND PROCEED TOWARDS APPROVED TAXI RANK IN THEATRE LANE, DIRECT AND RETURN.</p>
12.13	<p>2206LS2206LS00053313 - DURBAN TO TSOLO.</p> <p>FROM BERE RANK, JOIN WEST STREET TURN TO BROAD STREET, SMITH STREET TURN RIGHT, JOIN SOUTH COAST N2, STRAIGHT TO PORT SHEPSTONE FREEWAY, JOIN KOKSTAD ROAD, TURN LEFT PASS MOUNT AYLIF, MOUNT FRERE, QUMBU AND ENTER TSOLO AND RETURN (DROP OFF ONLY).</p>



transport

Department:
Transport
Province of KwaZulu-Natal

GAZETTE

LGKZNG27-2023-OCT

REGION: ALL

1)	Application Number: APP0163527	2)	Gazette Number: LGKZNG27-2023-OCT
3)	Applicant: ZA ZWANE ID NO. 8301105653087 Association: KLIPRIVER TAXI ASSOCIATION	4)	Applicant Address: P.O BOX 9935 LADYSMITH 3370
5)	Existing Licence Holder: NOT APPLICABLE ID NO. NOT APPLICABLE	6)	Existing Licence Holder Address: NOT APPLICABLE
7)	Type of application: NEW OPERATING LICENCE	8)	Operating Licence Number: LGKZN0303001296
9)	Vehicle Type: MINIBUS	10)	1 X 15 (SEATED) + 0 (STANDING)
11)	Region: UTHUKELA		
12.1	<p>2202DH2100BF00051127 - ROSBOOM TO LADYSMITH / LYLEE STREET TAXI RANK.</p> <p>INBOUND.</p> <p>A. FROM ROSBOOM TAXI RANK D367 INTO SKIETDRIEF ROAD OR PROCEED ALONG ROSBOOM ROAD AND TURN LEFT INTO R103 OFFLOAD AND LOAD OR ALONG SKIETDRIEF OFFLOAD AND LOAD, TURN INTO KLIPOORT, TURN INTO R103 AND TURN RIGHT INTO N11 AND TURN INTO LYLEE STREET TAXI RANK.</p> <p>INBOUND.</p> <p>B. FROM INSIMBINI TAXI RANK IN ROSBOOM GOODHOPE D367 TURN LEFT INTO R103 OFFLOAD AND LOAD AND TURN RIGHT INTO N11 INTO LYELL STREET TAXI RANK.</p> <p>OUTBOUND.</p> <p>C. FROM LYELL STREET TAXI RANK TURN LEFT INTO QUEEN STREET AND TURN LEFT INTO LYELL STREET INTO N11 AND TURN LEFT INTO R103 ROAD AND TURN RIGHT INTO SKIETDRIEF ROAD AND TURN INTO KLIPOORT, OFFLOAD AND LOAD ALONG KLIPOORT AND TURN INTO D367 ROAD AND TURN RIGHT INTO ROSBOOM TAXI RANK. ALTERNATIVELY, FROM R103 ROAD TURN RIGHT INTO D367 OFFLOAD AND LOAD THEN PROCEED INTO INSIMBINI TAXI RANK, GOOD HOPE.</p>		
12.2	<p>2202DH2202DH00051141 - CONDITIONS/RESTRICTIONS</p> <p>PASSENGERS MAY BE PICKED UP AND/OR SET DOWN ONLY AT DESIGNATED TAXI RANK OR TAXI STOP, WHICH SHALL EXCLUDE BUS STOPS.</p> <p>ON THE INBOUND TRIP TO DURBAN, NEWCASTLE, DUNDEE, COLENSO, GREYTOWN NO PASSENGERS MAY BE PICKED UP ENROUTE FROM LEAVING THE MAGISTERIAL OF KLIPRIVER UNTIL REACHING THE DESTINATION RANK.</p> <p>ON THE RETURN TRIP TO KKLIPRIVER, NO PASSENGERS MAY BE SET DOWN UNTIL REACHING THE MAGISTERIAL DISTRICT OF KLIPRIVER.</p> <p>ENTRY OR RANKING ON PRIVATE PROPERTY IS NOT PERMITTED WITHOUT PERMISSION OF THE LANDLORD, A COPY OF WHICH MUST BE SUPPLIED TO THE BOARD BEFORE ISSUE OPERATING LICENCE.</p> <p>WITHOUT HAVING ENTERED INTO AN AGREEMENT WITH OTHER OPERATORS ON A COMMON ROUTE, AS CONTEMPLATED BY SECTION 88 (2) (B) OF ACT 22 OF 2000, THE PICKING UP OR SETTING DOWN OF PASSENGERS ON SUCH ROUTE IS NOT PERMITTED. A COPY OF SUCH AGREEMENT MUST BE SUPPLIED TO THE BOARD.</p> <p>AT RANKS, WHETHER ON -STREET OR OFF-STREET, ONLY THE TAXIS THAT CAN BE ACCOMMODATED IN THE DEMARCATED AREA MAY OCCUPY THE RANK, EXCESS VEHICLES MUST HOLD ELSEWHERE AT DESIGNATED HOLDING AREAS.</p> <p>RANK PERMITS OR LETTERS OF AUTHORITY MUST BE PRODUCED IN RESPECT OF ALL RANKS IN MUNICIPAL ARREARS, IN PARTICULAR MAJOR TOWNS AND CITIES.</p> <p>THE ALLOCATION OF ANY ROUTE OR PORTION OF A ROUTE IS SUBJECT TO THE CONDITION THAT IT HAS BEEN APPROVED AND ALLOCATED IN GOOD FAITH AND THAT SUCH ROUTE WILL BE INVALID SHOULD IT TRANSPIRE THAT THE ROUTE OR PORTION THEREOF WILL, OR HAS CAUSED CONFLICT DUE TO IT HAVING BEEN APPROVED BASED ON INCORRECT OR FALSE INFORMATION SUPPLIED TO THE BOARD OR AS A RESULT OF AN ERROR. IN SUCH INSTANCE THE OPERATING LICENCE MUST BE RETURNED TO THE BOARD FOR CORRECTION.</p> <p>THE VEHICLE MUST BE COVERED BY MOTOR VEHICLE INSURANCE AS WELL AS PERSONAL LIABILITY INSURANCE.</p>		



transport

Department:
Transport
Province of KwaZulu-Natal

GAZETTE

LGKZNG27-2023-OCT

REGION: ALL

1) Application Number: APP0163531	2) Gazette Number: LGKZNG27-2023-OCT
3) Applicant: D N GASA ID NO. 7512220907080 Association: UMLAZI NORTH TAXI OWNERS ASSOCIATION	4) Applicant Address: V 1064 UMLAZI TOWNSHIP UMLAZI DURBAN KWAZULU-NATAL 4066
5) Existing Licence Holder: NOT APPLICABLE ID NO. NOT APPLICABLE	6) Existing Licence Holder Address: NOT APPLICABLE
7) Type of application: NEW OPERATING LICENCE	8) Operating Licence Number: LGKZN1203000496
9) Vehicle Type: MINIBUS TAXI	10) 1 X 9-16 (SEATED) + 0 (STANDING)
11) Region: NINGIZMU 2	
12.1	2202IR2001A900048880 - UMLAZI - UMLAZI TAXI RANK FROM APPROVED TAXI RANK UMLAZI STATION NORTH SIDE ALONG SOKESIMBONE ROAD, TURN LEFT INTO KING DINGANE LEFT INTO SIBUSISO MDAKANE ROAD BECOMING ROAD R1902, PICK AND 'DROP, TURN LEFT INTO PRINCE MCWAYIZENI AND TURN LEFT INTO ISIPINGO OLD MAIN ROAD LEFT TO APPROVED TAXI RANK AT ALEXANDRA ROAD, LEFT INTO CHURCH LANE, TURN RIGHT INTO NWABI ROAD BACK TO ISIPINGO OLD MAIN ROAD AND PROCEED TO UMLAZI TAXI RANK ALONG THE SAME ROUTE IN REVERSE.
12.2	2202IR2202IR00048886 - CONDITIONS 1. ALL PASSENGERS WILL BE PICKED UP AND DROPPED OFF IN AREAS DESIGNATED BY THE MUNICIPALITY FOR SUCH PURPOSES.2. NO PICK UP OF PASSENGERS WILL BE EFFECTED IN AREAS WHICH DO NOT FALL UNDER THE JURISDICTION OF THE ASSOCIATION SAVE PASSENGERS WHO ARE BEING CONVEYED DIRECTLY TO THE STARTING POINTS. ENTRY OR RANKING ON PRIVATE PROPERTY IS NOT PERMITTED WITHOUT THE WRITTEN PERMISSION OF THE LANDLORD, A COPY OF WHICH MUST BE SUPPLIED TO THE BOARD.4. WITHOUT HAVING ENTERED INTO AN AGREEMENT WITH OTHER OPERATORS ON A COMMON ROUTE AS CONTEMPLATED SECTION 88(2)(B) OF ACT 22 OF 2000, THE PICKING UP OR SETTING DOWN OF PASSENGERS ON SUCH ROUTE IS NOT PERMITTED. A COPY OF SUCH AGREEMENT MUST BE SUPPLIED TO THE BOARD.5. AT RANKS, WHETHER ON STREET OR OFF STREET, ONLY THE TAXIS THAT CAN BE ACCOMMODATED IN THE DEMARCATED AREA MAY OCCUPY THE RANK. EXCESS VEHICLES MUST HOLD ELSEWHERE.6. NO PICKING UP OR SETTING DOWN OF PASSENGERS PERMITTED ON ROUTE 5 ALONG THE WESTERN FREEWAY (N3) AND THE M13 EITHER WAY.
12.3	2202IR239IVY00048878 - UMLAZI TO QUEEN STREET FROM APPROVED TAXI RANK UMLAZI STATION NORTH SIDE INTO SOKESIMBONE ROAD LEFT INTO KING DINGANE BORABORA TURN AROUND TO KING DINGANE, LEFT INTO SIBUSISO MDAKANE ROAD R1902 PICK 'N' DROP LEFT INTO MANGOSUTHU HIGHWAY PICK 'N' DROP LEFT INTO PRINCE MSHIYENI MEMORIAL HOSPITAL, BACK TO MANGOSUTHU HIGHWAY, LEFT INTO R102, RIGHT INTO M4, LEFT INTO MOORE ROAD RIGHT INTO WARWICK AVENUE, TURN RIGHT TO WEST STREET DROP PASSENGERS ALONG WEST STREET RIGHT INTO POINT ROAD RIGHT INTO FISHER STREET, RIGHT INTO SHEPSTONE STREET, LEFT INTO PINE STREET, RIGHT INTO FIELD STREET, LEFT INTO QUEEN STREET TAXI RANK AND PROCEED TO QUEEN STREET RANK. OR FROM QUEEN STREET, RIGHT INTO RUSSELL STREET, LEFT INTO LEOPOLD STREET, LEFT INTO MARKET ROAD, INTO THE SERVICE ROAD BEHIND THE ENGLISH MARKET, AND PROCEED TO THE TAXI RANK. RETURN FROM QUEEN STREET TAXI RANK, RIGHT INTO RUSSELL STREET, LEFT INTO LEOPOLD STREET, LEFT INTO MARKET ROAD, INTO WILLIAMS ROAD, LEFT INTO MOORE ROAD, INTO INKOSI ALBERT LUTHULI FREEWAY (M4), AND PROCEED TO UMLAZI ALONG THE FORWARD ROUTE IN REVERSE. FROM WARWICK AVENUE TAXI RANK, LEFT INTO WEST STREET, RIGHT INTO WILLIAMS ROAD, LEFT INTO MOORE ROAD, INTO INKOSI ALBERT LUTHULI FREEWAY (M4), AND PROCEED TO UMLAZI ALONG THE FORWARD ROUTE IN REVERSE NB:NO PICKING UP OF PASSENGERS IN THE CBD ON THE INWARD JOURNEY AND NO DROPPING OFF ON THE OUTWARD JOURNEY.
12.4	2202IR239QA300048879 - UMLAZI- DALTON ROAD (INANDA NU). FROM APPROVED TAXI RANK UMLAZI STATION NORTH SIDE SOKESIMBONE ROAD, LEFT INTO KING DINGANE, BORABORA TURN TO KING DINGANE INTO SIBUSISO MDAKANE ROAD BECOMING ROAD R1902, PICK 'N' DROP, JOINING SOUTH COAST ROAD, EDWIN SWALES VC DRIVE, M7 RIGHT INTO SARNIA ROAD PASS ROSSBURGH, RIGHT TURN UMBILO ROAD RIGHT TURN GALE STREET TURN RIGHT INTO DALTON ROAD TO APPROVED TAXI STOP IN DALTON ROAD. RETURN. FROM DALTON ROAD, TURN RIGHT INTO WILLIAMS ROAD, INTO SYDNEY ROAD, INTO SARNIA, UMBILO ROAD, INTO EDWIN SWALES VC DRIVE (M7), RIGHT INTO SOUTH COAST ROAD, INTO MANGOSUTHU HIGHWAY (M30), RIGHT INTO ROAD 1902 INTO SIBUSISO MDAKANE AND PROCEED AS PER FORWARD ROUTE IN REVERSE TO UMLAZI TAXI RANK AT UMLAZI STATION NORTH SIDE.
12.5	2202IR239BKG00048881 - UMLAZI - R102 DURBAN INT. M30 UMLAZI OFF RAMP (MEREWENT) FROM APPROVED TAXI RANK UMLAZI STATION NORTH SIDE SOKESIMBONE ROAD TURN LEFT KING DINGANE, BORABORA ROAD TURN AROUND BACK INTO KING DINGANE LEFT INTO SIBUSISO MDAKANE ROAD BECOMING ROAD R1902 PICK 'N' DROP, TURN LEFT INTO PRINCE MCWAYIZENI AND TURN LEFT INTO ISIPINGO OLD MAIN ROAD, TURN RIGHT INTO RANA ROAD, TURN RIGHT INTO R102 TURN LEFT INTO PROSPECTION INDUSTRIAL AREA, PICK - UP AND SET DOWN AND RETURN TO UMLAZI NORTH TAXI RANK ALONG THE SAME ROUTE IN REVERSE.
12.6	2202IR2395FB00048882 - UMLAZI - SWANFIELD ROAD (ASHLEY). FROM APPROVED TAXI RANK UMLAZI STATION NORTH SIDE SOKESIMBONE TURN LEFT KING DINGANE BORABORA TURN AROUND BACK TO KING DINGANE LEFT SIBUSISO MDAKANE ROAD BECOMING ROAD R1902 PICK 'N' DROP TURN LEFT MANGOSUTHU HIGHWAY PICK 'N' DROP PRINCE MSHIYENI MEMORIAL HOSPITAL TURN LEFT TO R102 UMBILO ROAD, BEREA ROAD AND PROCEED INTO AND ALONG THE WESTERN FREEWAY (N3) TURN LEFT INTO M13 AND TURN LEFT INTO RICHMOND ROAD, TURN RIGHT INTO ALEXANDRA ROAD, CLARK ROAD RIGHT INTO MOSS ROAD RIGHT INTO ALEXANDRA ROAD TO APPROVED TAXI STOP IN SWANFIELD ROAD, WESTMED, AND RETURN ALONG THE SAME ROUTE TO UMLAZI NORTH TAXI RANK IN REVERSE.



transport

Department:
Transport
Province of KwaZulu-Natal

GAZETTE

LGKZNG27-2023-OCT

REGION: ALL

1) Application Number: APP0163427	2) Gazette Number: LGKZNG27-2023-OCT
3) Applicant: S POCHEE ID NO. 8507160103087 Association: DURBAN-VERULAM TAXI ASSOCIATION	4) Applicant Address: 16 HOPDALE CLOSE BRIARDALE NEWLANDS WEST 4037
5) Existing Licence Holder: NOT APPLICABLE ID NO. NOT APPLICABLE	6) Existing Licence Holder Address: NOT APPLICABLE
7) Type of application: INCREASE IN CARRYING CAPACITY AND COV	8) Operating Licence Number: LGKZN1403000882
9) Vehicle Type: MIDIBUS	10) 1 X 22 (SEATED) + 0 (STANDING)
11) Region: GREATER NORTH	
12.1	21004R22027Q10049655 - DURBAN TO STANGER FROM TAXI RANK 55 IN BROOK STREET, RIGHT INTO RUSSELL STREET, RIGHT INTO ALICE STREET BECOMING OLD FORT ROAD, LEFT INTO STANGER STREET BECOMING M4, LEFT ON M43 / WATSON HIGHWAY, LEFT INTO R102, RIGHT INTO MARKET LANE INTO TONGAAT TAXI RANK AND RETURN TO R102 AND PROCEED TO STANGER OR VERULAM TAXI RANK AND RETURN TO DURBAN.
12.2	21004R22027Q10049654 - DURBAN TO STANGER FROM RANKS 55 IN BROOK STREET, RIGHT INTO RUSSELL STREET, RIGHT INTO ALICE STREET BECOMING OLD FORT ROAD, LEFT INTO STANGER STREET BECOMING NORTHERN FREEWAY M4 PROCEEDING TO LEO BOYD HIGHWAY, BECOMING P398, LEFT P445, RIGHT N2, R74, LEFT INTO KING GEORGE ROAD, LEFT INTO BALCOM STREET INTO STANGER TAXI RANK, AND RETURN ALONG THE SAME ROUTE IN REVERSE. FROM RANK 55 IN BROOK STREET, RIGHT INTO RUSSELL STREET, LEFT INTO LEOPOLD STREET BECOMING CANONGATE ROAD, RIGHT TO JOIN N3 TO SPAGHETTI JUNCTION, TAKE N2 NORTH, LEFT ON R74 PROCEED SAME AS IN 1A TO BALCOM STREET TAXI RANK, STANGER AND RETURN. FROM TAXI RANK IN BALCOM STREET (STANGER) RIGHT INTO R74, ON RAMP N2 SOUTH, LEFT N3, LEFT OLD DUTCH ROAD, BECOMING ALICE STREET, RIGHT INTO GREY STREET, RIGHT INTO PRINCE EDWARD STREET, LEFT INTO BROOK STREET TAXI RANK 55.
12.3	21004R2206U200049656 - DURBAN TO VERULAM FROM RANK 62 IN PRINCE EDWARD STREET, ALONG PRINCE EDWARD STREET, LEFT INTO FIELD STREET, RIGHT INTO OLD FORT ROAD, LEFT INTO M4, LEFT OFF RAMP ON M41 PROCEED TO R102, RIGHT INTO WICK STREET, LEFT INTO IRELAND STREET TAXI RANK AND RETURN ALONG THE SAME ROUTE AS PER C BELOW. ALTERNATIVE SAME ROUTE AS SET OUT IN 3A, ALONG M4, LEFT ON M27 / UMDLOTI LINK ROAD, PROCEED TO IRELAND STREET TAXI RANK AND RETURN ALONG THE SAME ROUTE IN REVERSE. FROM TAXI RANK IN IRELAND STREET, ALONG IRELAND STREET, RIGHT INTO WICK STREET, LEFT INTO R102 BECOMING M41, RIGHT INTO M4 STANGER STREET, PRINCE ALFRED STREET RIGHT INTO ORDNANCE ROAD, BECOMING LEOPOLD STREET, LEFT INTO GREY STREET, RIGHT INTO PRINCE EDWARD STREET INTO TAXI RANK 62.



transport

Department:
Transport
Province of KwaZulu-Natal

GAZETTE

LGKZNG27-2023-OCT

REGION: ALL

1) Application Number: APP0163434	2) Gazette Number: LGKZNG27-2023-OCT
3) Applicant: <input type="checkbox"/> FREEDOM STREET TRADING ENTERPRISE (PTY) LTD ID NO. 2015/011895/07 Association: NOT AVAILABLE	4) Applicant Address: 694 CANDOVER ROAD SYDENHAM 4091
5) Existing Licence Holder: NOT APPLICABLE ID NO. NOT APPLICABLE	6) Existing Licence Holder Address: NOT APPLICABLE
7) Type of application: NEW OPERATING LICENCE	8) Operating Licence Number: LGKZN0904000153
9) Vehicle Type: MOTORCAR	10) 1 X 4 (SEATED) + 0 (STANDING)
11) Region: ETHEKWENI AND ILEMBE	
12.1	KZNNRCBC601NS125600 - GROUTVILLE TO GROUTVILLE (METER TAXI) FROM 369 GROUTVILLE (MALENDE AREA) TO POINT WITHIN THE RADUIS OF 50(FIFTY) KILOMETERS THEREFROM AND RETURN.



transport

Department:
Transport
Province of KwaZulu-Natal

GAZETTE

LGKZNG27-2023-OCT

REGION: ALL

1) Application Number: APP0163526	2) Gazette Number: LGKZNG27-2023-OCT
3) Applicant: ZA ZWANE ID NO. 8301105653087 Association: KLIPRIVER TAXI ASSOCIATION	4) Applicant Address: P.O BOX 9935 LADYSMITH 3370
5) Existing Licence Holder: NOT APPLICABLE ID NO. NOT APPLICABLE	6) Existing Licence Holder Address: NOT APPLICABLE
7) Type of application: NEW OPERATING LICENCE	8) Operating Licence Number: LGKZN0303001063
9) Vehicle Type: MINIBUS	10) 1 X 15 (SEATED) + 0 (STANDING)
11) Region: UTHUKELA	
12.1	2202DH2202DH00051140 - FROM KLIPRIVER TAXI RANK TO POINTS WITHIN THE PROVINCE OF KWAZULU-NATAL ONLY. NO PICKING UP OR SETTING DOWN OF PASSENGERS EN ROUTE.
12.2	2202DH2100BF00051127 - ROSBOOM TO LADYSMITH / LYLEE STREET TAXI RANK. INBOUND. A. FROM ROSBOOM TAXI RANK D367 INTO SKIETDRIEF ROAD OR PROCEED ALONG ROSBOOM ROAD AND TURN LEFT INTO R103 OFFLOAD AND LOAD OR ALONG SKIETDRIEF OFFLOAD AND LOAD, TURN INTO KLIPOORT, TURN INTO R103 AND TURN RIGHT INTO N11 AND TURN INTO LYLEE STREET TAXI RANK. INBOUND. B. FROM INSIMBINI TAXI RANK IN ROSBOOM GOODHOPE D367 TURN LEFT INTO R103 OFFLOAD AND LOAD AND TURN RIGHT INTO N11 INTO LYLEE STREET TAXI RANK. OUTBOUND. C. FROM LYLEE STREET TAXI RANK TURN LEFT INTO QUEEN STREET AND TURN LEFT INTO LYLEE STREET INTO N11 AND TURN LEFT INTO R103 ROAD AND TURN RIGHT INTO SKIETDRIEF ROAD AND TURN INTO KLIPOORT, OFFLOAD AND LOAD ALONG KLIPOORT AND TURN INTO D367 ROAD AND TURN RIGHT INTO ROSBOOM TAXI RANK. ALTERNATIVELY, FROM R103 ROAD TURN RIGHT INTO D367 OFFLOAD AND LOAD THEN PROCEED INTO INSIMBINI TAXI RANK, GOOD HOPE.
12.3	2202DH2202DH00051141 - CONDITIONS/RESTRICTIONS PASSENGERS MAY BE PICKED UP AND/OR SET DOWN ONLY AT DESIGNATED TAXI RANK OR TAXI STOP, WHICH SHALL EXCLUDE BUS STOPS. ON THE INBOUND TRIP TO DURBAN, NEWCASTLE, DUNDEE, COLENSO, GREYTOWN NO PASSENGERS MAY BE PICKED UP ENROUTE FROM LEAVING THE MAGISTERIAL OF KLIPRIVER UNTIL REACHING THE DESTINATION RANK. ON THE RETURN TRIP TO KKLIPRIVER, NO PASSENGERS MAY BE SET DOWN UNTIL REACHING THE MAGISTERIAL DISTRICT OF KLIPRIVER. ENTRY OR RANKING ON PRIVATE PROPERTY IS NOT PERMITTED WITHOUT PERMISSION OF THE LANDLORD, A COPY OF WHICH MUST BE SUPPLIED TO THE BOARD BEFORE ISSUE OPERATING LICENCE. WITHOUT HAVING ENTERED INTO AN AGREEMENT WITH OTHER OPERATORS ON A COMMON ROUTE, AS CONTEMPLATED BY SECTION 88 (2) (B) OF ACT 22 OF 2000, THE PICKING UP OR SETTING DOWN OF PASSENGERS ON SUCH ROUTE IS NOT PERMITTED. A COPY OF SUCH AGREEMENT MUST BE SUPPLIED TO THE BOARD. AT RANKS, WHETHER ON -STREET OR OFF-STREET, ONLY THE TAXIS THAT CAN BE ACCOMMODATED IN THE DEMARCATED AREA MAY OCCUPY THE RANK, EXCESS VEHICLES MUST HOLD ELSEWHERE AT DESIGNATED HOLDING AREAS. RANK PERMITS OR LETTERS OF AUTHORITY MUST BE PRODUCED IN RESPECT OF ALL RANKS IN MUNICIPAL ARREARS, IN PARTICULAR MAJOR TOWNS AND CITIES. THE ALLOCATION OF ANY ROUTE OR PORTION OF A ROUTE IS SUBJECT TO THE CONDITION THAT IT HAS BEEN APPROVED AND ALLOCATED IN GOOD FAITH AND THAT SUCH ROUTE WILL BE INVALID SHOULD IT TRANSPIRE THAT THE ROUTE OR PORTION THEREOF WILL, OR HAS CAUSED CONFLICT DUE TO IT HAVING BEEN APPROVED BASED ON INCORRECT OR FALSE INFORMATION SUPPLIED TO THE BOARD OR AS A RESULT OF AN ERROR. IN SUCH INSTANCE THE OPERATING LICENCE MUST BE RETURNED TO THE BOARD FOR CORRECTION. THE VEHICLE MUST BE COVERED BY MOTOR VEHICLE INSURANCE AS WELL AS PERSONAL LIABILITY INSURANCE.



transport

Department:
Transport
Province of KwaZulu-Natal

GAZETTE

LGKZNG27-2023-OCT

REGION: ALL

1) Application Number: APP0163530	2) Gazette Number: LGKZNG27-2023-OCT
3) Applicant: ZA ZWANE ID NO. 8301105653087 Association: KLIPRIVER TAXI ASSOCIATION	4) Applicant Address: P.O BOX 9935 LADYSMITH 3370
5) Existing Licence Holder: NOT APPLICABLE ID NO. NOT APPLICABLE	6) Existing Licence Holder Address: NOT APPLICABLE
7) Type of application: NEW OPERATING LICENCE	8) Operating Licence Number: LGKZN0303001232
9) Vehicle Type: MINIBUS	10) 1 X 15 (SEATED) + 0 (STANDING)
11) Region: UTHUKELA	
12.1	2202DH2202DH00051140 - FROM KLIPRIVER TAXI RANK TO POINTS WITHIN THE PROVINCE OF KWAZULU-NATAL ONLY. NO PICKING UP OR SETTING DOWN OF PASSENGERS EN ROUTE.
12.2	2202DH2100BF00051127 - ROSBOOM TO LADYSMITH / LYLEE STREET TAXI RANK. INBOUND. A. FROM ROSBOOM TAXI RANK D367 INTO SKIETDRIEF ROAD OR PROCEED ALONG ROSBOOM ROAD AND TURN LEFT INTO R103 OFFLOAD AND LOAD OR ALONG SKIETDRIEF OFFLOAD AND LOAD, TURN INTO KLIPOORT, TURN INTO R103 AND TURN RIGHT INTO N11 AND TURN INTO LYLEE STREET TAXI RANK. INBOUND. B. FROM INSIMBINI TAXI RANK IN ROSBOOM GOODHOPE D367 TURN LEFT INTO R103 OFFLOAD AND LOAD AND TURN RIGHT INTO N11 INTO LYLEE STREET TAXI RANK. OUTBOUND. C. FROM LYLEE STREET TAXI RANK TURN LEFT INTO QUEEN STREET AND TURN LEFT INTO LYLEE STREET INTO N11 AND TURN LEFT INTO R103 ROAD AND TURN RIGHT INTO SKIETDRIEF ROAD AND TURN INTO KLIPOORT, OFFLOAD AND LOAD ALONG KLIPOORT AND TURN INTO D367 ROAD AND TURN RIGHT INTO ROSBOOM TAXI RANK. ALTERNATIVELY, FROM R103 ROAD TURN RIGHT INTO D367 OFFLOAD AND LOAD THEN PROCEED INTO INSIMBINI TAXI RANK, GOOD HOPE.
12.3	2202DH2202DH00051141 - CONDITIONS/RESTRICTIONS PASSENGERS MAY BE PICKED UP AND/OR SET DOWN ONLY AT DESIGNATED TAXI RANK OR TAXI STOP, WHICH SHALL EXCLUDE BUS STOPS. ON THE INBOUND TRIP TO DURBAN, NEWCASTLE, DUNDEE, COLENSO, GREYTOWN NO PASSENGERS MAY BE PICKED UP ENROUTE FROM LEAVING THE MAGISTERIAL OF KLIPRIVER UNTIL REACHING THE DESTINATION RANK. ON THE RETURN TRIP TO KKLIPRIVER, NO PASSENGERS MAY BE SET DOWN UNTIL REACHING THE MAGISTERIAL DISTRICT OF KLIPRIVER. ENTRY OR RANKING ON PRIVATE PROPERTY IS NOT PERMITTED WITHOUT PERMISSION OF THE LANDLORD, A COPY OF WHICH MUST BE SUPPLIED TO THE BOARD BEFORE ISSUE OPERATING LICENCE. WITHOUT HAVING ENTERED INTO AN AGREEMENT WITH OTHER OPERATORS ON A COMMON ROUTE, AS CONTEMPLATED BY SECTION 88 (2) (B) OF ACT 22 OF 2000, THE PICKING UP OR SETTING DOWN OF PASSENGERS ON SUCH ROUTE IS NOT PERMITTED. A COPY OF SUCH AGREEMENT MUST BE SUPPLIED TO THE BOARD. AT RANKS, WHETHER ON -STREET OR OFF-STREET, ONLY THE TAXIS THAT CAN BE ACCOMMODATED IN THE DEMARCATED AREA MAY OCCUPY THE RANK, EXCESS VEHICLES MUST HOLD ELSEWHERE AT DESIGNATED HOLDING AREAS. RANK PERMITS OR LETTERS OF AUTHORITY MUST BE PRODUCED IN RESPECT OF ALL RANKS IN MUNICIPAL ARREARS, IN PARTICULAR MAJOR TOWNS AND CITIES. THE ALLOCATION OF ANY ROUTE OR PORTION OF A ROUTE IS SUBJECT TO THE CONDITION THAT IT HAS BEEN APPROVED AND ALLOCATED IN GOOD FAITH AND THAT SUCH ROUTE WILL BE INVALID SHOULD IT TRANSPIRE THAT THE ROUTE OR PORTION THEREOF WILL, OR HAS CAUSED CONFLICT DUE TO IT HAVING BEEN APPROVED BASED ON INCORRECT OR FALSE INFORMATION SUPPLIED TO THE BOARD OR AS A RESULT OF AN ERROR. IN SUCH INSTANCE THE OPERATING LICENCE MUST BE RETURNED TO THE BOARD FOR CORRECTION. THE VEHICLE MUST BE COVERED BY MOTOR VEHICLE INSURANCE AS WELL AS PERSONAL LIABILITY INSURANCE.



transport

Department:
Transport
Province of KwaZulu-Natal

GAZETTE

LGKZNG27-2023-OCT

REGION: ALL

1) Application Number: APP0163535	2) Gazette Number: LGKZNG27-2023-OCT
3) Applicant: SB LUTCHMAN ID NO. 8409015140085 Association: KLIPRIVER TAXI ASSOCIATION	4) Applicant Address: 8416 LAUREL CRESENT LADYSMITH 3370
5) Existing Licence Holder: BM LUTCHMAN ID NO. 6109025183081	6) Existing Licence Holder Address: 24 CAMPHOR CRESCENT LADYSMITH 3370
7) Type of application: DECEASED TRANSFER AND NEW OPERATING LICENCE	8) Operating Licence Number: LGKZN0303001179
9) Vehicle Type: MINIBUS	10) 1 X 14 (SEATED) + 0 (STANDING)
11) Region: UTHUKELA	
12.1	<p>2202F12202DH00051074 - PEACE TOWN TO LADYSMITH</p> <p>INBOUND: FROM KIRKINTULOCK TAXI RANK, ALONG KIRKINTULOCK ROAD, LOAD AND OFF LOAD PASSENGERS, TURN RIGHT INTO WATERSMEET ROAD, VIA PEACETOWN, LOAD AND OFF LOAD PASSENGERS, WATERSMEET ROAD, TURN LEFT INTO R103, HARRISMITH ROAD, ALONG R103 ROAD, TURN LEFT INTO PORT ROAD, ALONG PORT ROAD, TURN LEFT INTO KEATE STREET, PROCEED INTO ALEXANDRA STREET, TURN RIGHT INTO LYEEL STREET, TURN LEFT INTO LYEEL STREET TAXI RANK OR FROM PORT ROAD INTO KING STREET, TURN LEFT INTO LYEEL STREET, PROCEED AND TURN RIGHT INTO LYEEL STREET TAXI RANK.</p> <p>OUTBOUND: FROM LYEEL TAXI RANK, TURN LEFT INTO QUEEN STREET, TURN LEFT INTO LYEEL STREET, ALONG LYEEL STREET, TURN RIGHT INTO KING STREET, ALONG KING STREET, INTO PORT ROAD OR FROM LYEEL STREET TAXI RANK, TURN LEFT QUEEN STREET, TURN LEFT INTO KEATE STREET, TURN RIGHT INTO PORT ROAD, TURN RIGHT INTO R103 HARRISMITH ROAD, TURN RIGHT INTO WATERSMEET ROAD INTO PEACETOWN, OFF LOAD AND LOAD PASSENGERS, PROCEED ALONG WATERSMEET ROAD, TURN LEFT INTO KIRKINTULOCK ROAD, ALONG KIRKINTULOCK INTO KIRKINTULOCK TAXI RANK.</p>
12.2	2202DH2202DH00051140 - FROM KLIPRIVER TAXI RANK TO POINTS WITHIN THE PROVINCE OF KWAZULU-NATAL ONLY. NO PICKING UP OR SETTING DOWN OF PASSENGERS EN ROUTE.
12.3	<p>2202DH2202DH00051141 - CONDITIONS/RESTRICTIONS</p> <p>PASSENGERS MAY BE PICKED UP AND/OR SET DOWN ONLY AT DESIGNATED TAXI RANK OR TAXI STOP, WHICH SHALL EXCLUDE BUS STOPS.</p> <p>ON THE INBOUND TRIP TO DURBAN, NEWCASTLE, DUNDEE, COLENZO, GREYTOWN NO PASSENGERS MAY BE PICKED UP ENROUTE FROM LEAVING THE MAGISTERIAL OF KLIPRIVER UNTIL REACHING THE DESTINATION RANK.</p> <p>ON THE RETURN TRIP TO KKLIPRIVER, NO PASSENGERS MAY BE SET DOWN UNTIL REACHING THE MAGISTERIAL DISTRICT OF KLIPRIVER.</p> <p>ENTRY OR RANKING ON PRIVATE PROPERTY IS NOT PERMITTED WITHOUT PERMISSION OF THE LANDLORD, A COPY OF WHICH MUST BE SUPPLIED TO THE BOARD BEFORE ISSUE OPERATING LICENCE.</p> <p>WITHOUT HAVING ENTERED INTO AN AGREEMENT WITH OTHER OPERATORS ON A COMMON ROUTE, AS CONTEMPLATED BY SECTION 88 (2) (B) OF ACT 22 OF 2000, THE PICKING UP OR SETTING DOWN OF PASSENGERS ON SUCH ROUTE IS NOT PERMITTED. A COPY OF SUCH AGREEMENT MUST BE SUPPLIED TO THE BOARD.</p> <p>AT RANKS, WHETHER ON -STREET OR OFF-STREET, ONLY THE TAXIS THAT CAN BE ACCOMMODATED IN THE DEMARCATED AREA MAY OCCUPY THE RANK, EXCESS VEHICLES MUST HOLD ELSEWHERE AT DESIGNATED HOLDING AREAS.</p> <p>RANK PERMITS OR LETTERS OF AUTHORITY MUST BE PRODUCED IN RESPECT OF ALL RANKS IN MUNICIPAL ARREARS, IN PARTICULAR MAJOR TOWNS AND CITIES.</p> <p>THE ALLOCATION OF ANY ROUTE OR PORTION OF A ROUTE IS SUBJECT TO THE CONDITION THAT IT HAS BEEN APPROVED AND ALLOCATED IN GOOD FAITH AND THAT SUCH ROUTE WILL BE INVALID SHOULD IT TRANSPIRE THAT THE ROUTE OR PORTION THEREOF WILL, OR HAS CAUSED CONFLICT DUE TO IT HAVING BEEN APPROVED BASED ON INCORRECT OR FALSE INFORMATION SUPPLIED TO THE BOARD OR AS A RESULT OF AN ERROR. IN SUCH INSTANCE THE OPERATING LICENCE MUST BE RETURNED TO THE BOARD FOR CORRECTION.</p> <p>THE VEHICLE MUST BE COVERED BY MOTOR VEHICLE INSURANCE AS WELL AS PERSONAL LIABILITY INSURANCE.</p>

Closing times for **ORDINARY WEEKLY** 2023

KWAZULU-NATAL PROVINCIAL GAZETTE

The closing time is **15:00** sharp on the following days:

- **28 December**, Wednesday for the issue of Thursday **05 January 2023**
- **05 January**, Thursday for the issue of Thursday **12 January 2023**
- **12 January**, Thursday for the issue of Thursday **19 January 2023**
- **19 January**, Thursday for the issue of Thursday **26 January 2023**
- **26 January**, Thursday for the issue of Thursday **02 February 2023**
- **02 February**, Thursday for the issue of Thursday **09 February 2023**
- **09 February**, Thursday for the issue of Thursday **16 February 2023**
- **16 February**, Thursday for the issue of Thursday **23 February 2023**
- **23 February**, Thursday for the issue of Thursday **02 March 2023**
- **02 March**, Thursday for the issue of Thursday **09 March 2023**
- **09 March**, Thursday for the issue of Thursday **16 March 2023**
- **15 March**, Wednesday for the issue of Thursday **23 March 2023**
- **23 March**, Thursday for the issue of Thursday **30 March 2023**
- **30 March**, Thursday for the issue of Thursday **06 April 2023**
- **04 April**, Tuesday for the issue of Thursday **13 April 2023**
- **13 April**, Thursday for the issue of Thursday **20 April 2023**
- **20 April**, Thursday for the issue of Thursday **27 April 2023**
- **25 April**, Tuesday for the issue of Thursday **04 May 2023**
- **04 May**, Thursday for the issue of Thursday **11 May 2023**
- **11 May**, Thursday for the issue of Thursday **18 May 2023**
- **18 May**, Thursday for the issue of Thursday **25 May 2023**
- **25 May**, Thursday for the issue of Thursday **01 June 2023**
- **01 June**, Thursday for the issue of Thursday **08 June 2023**
- **08 June**, Thursday for the issue of Thursday **15 June 2023**
- **14 June**, Wednesday for the issue of Thursday **22 June 2023**
- **22 June**, Thursday for the issue of Thursday **29 June 2023**
- **29 June**, Thursday for the issue of Thursday **06 July 2023**
- **06 July**, Thursday for the issue of Thursday **13 July 2023**
- **13 July**, Thursday for the issue of Thursday **20 July 2023**
- **20 July**, Thursday for the issue of Thursday **27 July 2023**
- **27 July**, Thursday for the issue of Thursday **03 August 2023**
- **02 August**, Wednesday for the issue of Thursday **10 August 2023**
- **10 August**, Thursday for the issue of Thursday **17 August 2023**
- **17 August**, Thursday for the issue of Thursday **24 August 2023**
- **24 August**, Thursday for the issue of Thursday **31 August 2023**
- **31 August**, Thursday for the issue of Thursday **07 September 2023**
- **07 September**, Thursday for the issue of Thursday **14 September 2023**
- **14 September**, Thursday for the issue of Thursday **21 September 2023**
- **20 September**, Wednesday for the issue of Thursday **28 September 2023**
- **28 September**, Thursday for the issue of Thursday **05 October 2023**
- **05 October**, Thursday for the issue of Thursday **12 October 2023**
- **12 October**, Thursday for the issue of Thursday **19 October 2023**
- **19 October**, Thursday for the issue of Thursday **26 October 2023**
- **26 October**, Thursday for the issue of Thursday **02 November 2023**
- **02 November**, Thursday for the issue of Thursday **09 November 2023**
- **09 November**, Thursday for the issue of Thursday **16 November 2023**
- **16 November**, Thursday for the issue of Thursday **23 November 2023**
- **23 November**, Thursday for the issue of Thursday **30 December 2023**
- **30 November**, Thursday for the issue of Thursday **07 December 2023**
- **07 December**, Thursday for the issue of Thursday **14 December 2023**
- **14 December**, Thursday for the issue of Thursday **21 December 2023**
- **19 December**, Tuesday for the issue of Thursday **28 December 2023**