



Government Gazette Staatskoerant

REPUBLIC OF SOUTH AFRICA
REPUBLIEK VAN SUID-AFRIKA

Vol. 444

Pretoria, 21 June 2002
Junie

No. 23519



AIDS HELPLINE: 0800-0123-22 Prevention is the cure



CONTENTS

No.	Page No.	Gazette No.
Transport, Department of		
Applications for Public Road Carrier Permits:		
East London	5	23519
Port Elizabeth	8	23519

INHOUD

No.	Bladsy No.	Koerant No.
Vervoer, Departement van		
Aansoeke om Openbare Padvervoerper- mitte:		
Oos-Londen	5	23519
Port Elizabeth	8	23519

APPLICATIONS FOR PUBLIC ROAD CARRIER PERMITS

Particulars in respect of applications for public road carrier permits (as submitted to the respective local road transportation boards or the National Transport Commission) indicating, firstly, the reference number, and then—

- (a) the name of the applicant;
- (b) the place where the applicant conducts his business or wishes to conduct his business, as well as his postal address;
- (c) the nature of the application, that is whether it is an application for—
 - (C1) the grant of such permit;
 - (C2) the grant of additional authorisation;
 - (C3) the amendment of a route;
 - (C4) the amendment of a time-table;
 - (C5) the amendment of tariffs;
 - (C6) the renewal of such permit;
 - (C7) the transfer of such permit;
 - (C8) the change of the name of the undertaking concerned;
 - (C9) the replacement of a vehicle;
 - (C10) the amendment of vehicle particulars; or
 - (C11) an additional vehicle with existing authorisation;

—as well as, in the case of an application contemplated in (C6) or (C7)—

- (C12) the number of the permit concerned;
- (d) the number and type of vehicles, including the carrying capacity or gross vehicle mass of the vehicles involved in the application;
- (e) the nature of the road transportation or proposed road transportation, that is whether it involves persons or goods, or both;
- (f) the class or classes of goods that are conveyed or are to be conveyed; and
- (g) the points between or the route or routes along or the area or areas within which the road transportation is conducted or the proposed road transportation is to be conducted,

where any of (a) to (g) are applicable, are published below in terms of section 14 (1) of the Road Transportation Act, 1977 (Act No. 74 of 1977).

In terms of regulation 4 of the Road Transportation Regulations, 1977, written representations supporting or opposing these applications must, within 21 (twenty-one) days from the date of this publication, be lodged by hand with, or dispatched by registered post to, the local road transportation board concerned in quadruplicate, and lodged by hand with, or dispatched by registered post to, the applicant at his advertised address [see (b)] in single copy.

AANSOEKE OM OPENBARE PADVERVOERPERMITTE

Besonderhede ten opsigte van aansoeke om openbare padvervoerpermitte (soos ingedien by die onderskeie plaaslike padvervoerrade of die Nasionale Vervoerkommissie) met aanduiding van, eerstens die verwysingsnommer, en dan—

- (a) die naam van die aansoeker;
- (b) die plek waar die aansoeker sy besigheid dryf of wil dryf, asook sy posadres;
- (c) die aard van die aansoek, dit wil sê of dit 'n aansoek om—
 - (C1) die toestaan van sodanige permit;

- (C2) die toestaan van bykomende magtigings;
- (C3) die wysiging van 'n roete;
- (C4) die wysiging van 'n tydtafel;
- (C5) die wysiging van tariewe;
- (C6) die hernuwing van sodanige permit;
- (C7) die oordrag van sodanige permit;
- (C8) die verandering van die naam van die betrokke onderneming;
- (C9) die vervanging van 'n voertuig;
- (C10) die wysiging van voertuigbesonderhede; of
- (C11) 'n bykomende voertuig met bestaande magtigings is;
—asook in die geval van 'n aansoek in (C6) of (C7) bedoel—
- (C12) die nommer van die betrokke permit;
- (d) die getal en tipe voertuie, met inbegrip van die dra vermoë of die bruto voertuigmassa van die voertuie wat by die aansoek betrokke is;
- (e) die aard van die padvervoer of voorgename padvervoer, dit wil sê of dit persone of goedere, of albei behels;
- (f) die klas of klasse van goedere wat vervoer word of vervoer staan te word; en
- (g) die punte waartussen die roete of roetes waaroor die gebied of gebiede waarbinne die padvervoer onderneem staan te word,

waar enige van (a) tot (g) van toepassing is, word ingevolge artikel 14 (1) van die Wet op Padvervoer, 1977 (Wet No. 74 van 1977), hieronder gepubliseer.

Ingevolge regulasie 4 van die Padvervoerregulasies, 1977, moet skriftelike verstoë ter ondersteuning of bestryding van hierdie aansoeke, binne 21 (een-en-twintig) dae vanaf die datum van hierdie publikasie, in viervoud, of per hand ingedien word by of per geregistreerde pos, gestuur word aan die betrokke padvervoerraad en in enkelvoud of per hand ingedien word by of per geregistreerde pos, gestuur word aan die aansoeker by sy gepubliseerde adres [kyk (b)].

EAST LONDON • OOS-LONDEN

Address to which representations must be submitted: The Secretary, Local Road Transportation Board, Private Bag X9009, East London, 5200, and the respective applicant.

Adres waarheen vertoë gerig moet word: Die Sekretaris, Plaaslike Padvervoerraad, Privaat Sak X9009, Oos-Londen, 5200, en die betrokke applikant.

Full particulars in respect of each application are open to inspection at the Local Road Transportation Board's office.

Volle besonderhede ten opsigte van elke aansoek lê ter insae by die Plaaslike Padvervoerraad se kantoor.

OP.466595. (2) MINI MP ID NO 6001016606081. (3) DISTRICT: ELLIOT. POSTAL ADDRESS: P O BOX 364, ELLIOT, ELLIOT, 5460 C/O ELLIOT TAXI ASSOCIATION P O BOX 229, ELLIOT, 5460. (4) CHANGES ON EXISTING PERMIT, PERMIT NO. 454860/1 FROM MINI MP (14 X PASSENGERS, DISTRICT: ELLIOT). (5) 1 X 14 PASSENGERS. (6) THE CONVEYANCE OF TAXI PASSENGERS. (7)

AUTHORITY:

Permit No. 454860/1

EXISTING AUTHORITY:

- (A) FROM ELLIOT TO CALA AND RETURN.
- (B) FROM ELLIOT TO UGIE AND RETURN.
- (C) FROM ELLIOT TO ENGCOBO AND RETURN.

ADDITIONAL AUTHORITY:

FROM ELLIOT TO JOHANNESBURG AND CAPE TOWN AND RETURN.

OP.466651. (2) PENXE L ID NO 4201016492084. (3) DISTRICT: QUEENSTOWN. POSTAL ADDRESS: PO BOX 5173, QUEENSTOWN, QUEENSTOWN, 5320 C/O QUEENSTOWN UNCEDO SERVICE TAXI ASSOC. ROOM 6 - PILLAY BLDING, ROBERTSON ROAD, QUEENSTOWN, 5320. (4) NEW APPLICATION. (5) 1 X 15 PASSENGERS. (6) THE CONVEYANCE OF TAXI PASSENGERS. (7) AUTHORITY:

AS PER QUEENSTOWN UNCEDO ROUTES:

LOCAL ROUTES:-

- N1: QUEENSTOWN TO LOCAL VILLAGES, ILLINGE AND NTABATHEMBA
- N2: QUEENSTOWN TO COFIMVABA, DORDRECHT AND LADY FRERE
- N3: QUEENSTOWN TO WHITTLESEA, TARKASTAD AND CRADOCK
- N4: QUEENSTOWN TO STERKSTROOM, STEYNSBURG AND BURGERSDORP
- N5: QUEENSTOWN TO KING WILLIAMS TOWN, MDANTSANE AND EAST LONDON

LONG DISTANCE ROUTE:-

- L9: QUEENSTOWN TO PORT ELIZABETH, GEORGE, MOSSELBAY AND CAPE TOWN
- L11: QUEENSTOWN TO STERKSPRUIT, WELKOM AND JOHANNESBURG
- L17: QUEENSTOWN TO BUTTERWORTH, UMTATA AND DURBAN

DETAILED ROUTES FOR INSPECTION AT THE EAST LONDON PERMISSIONS BOARD.

OP.466674. (2) MBOJI VS ID NO 7012285725089. (3) DISTRICT: ALI WAL NORTH. POSTAL ADDRESS: 3174 CHRIS HANI SECTION, ALI WAL NORTH, ALI WAL NORTH, 9750 C/O ALI WAL NORTH TAXI ASSOCIATION P.O. BOX 762, ALI WAL NORTH, 9750. (4) NEW APPLICATION. (5) 1 X 10 PASSENGERS. (6) THE CONVEYANCE OF TAXI PASSENGERS. (7) AUTHORITY:

AS PER ALI WAL NORTH TAXI ASSOCIATION ROUTES:

LOCAL ROUTES:-

- N1: ALI WAL NORTH TO HILTON, DUKATHOLE, RADIO HOT SPRINGS AND ABAVIEW
- N2: ALI WAL NORTH TO STERKSPRUIT
- N3: ALI WAL NORTH TO BURGERSDORP
- N4: ALI WAL NORTH TO ELLIOT
- N5: ALI WAL NORTH TO QUEENSTOWN

LONG DISTANCE ROUTE:-

- L9: ALI WAL NORTH TO CAPE TOWN
- L11: ALI WAL NORTH TO BLOEMFONTEIN AND JOHANNESBURG
- L12: ALI WAL NORTH TO DURBAN

DETAILED ROUTES FOR INSPECTION AT THE EAST LONDON PERMISSIONS BOARD.

OP.466702. (2) MTIMKULU PNB ID NO 3109125162087. (3) DISTRICT: EAST LONDON. POSTAL ADDRESS: 630 FLORENCE STREET, DUNCAN VILLAGE, EAST LONDON, 5209 C/O E L T A P O BOX 847, EAST LONDON, 5200. (4) NEW APPLICATION (LATE RENEWAL). (5) 1 X 15 PASSENGERS. (6) THE CONVEYANCE OF TAXI PASSENGERS. (7) AUTHORITY: FROM EAST LONDON TO TO BLOEMFONTEIN, PORT ELIZABETH, UMTATA, QUEENSTOWN, BUTTERWORTH, KING WILLIAMS TOWN, PORT ALFRED, GONUBIE, WILSONIA, GREENFIELDS, BUFFALO FLATS, QUIGNEY, CAMBRIDGE AND RETURN. SUBJECT TO THE QUEENSTOWN RESTRICTION AND ON CONDITION THAT NO PERSONS MAY BE PICKED UP OR SET DOWN EN ROUTE.

OP.466717. (2) SPEIRS TOURS CC ID NO 200202853423. (3) DISTRICT: REPUBLIC OF SA. POSTAL ADDRESS: 9 CHAMBERLAIN STREET, KING WILLIAMS TOWN, KING WILLIAMS TOWN, 5601. (4) NEW APPLICATION. (5) 1 X 7 PASSENGERS. (6) THE CONVEYANCE OF TOURISTS. (7) AUTHORITY: PICK UP PASSENGERS FROM VARIOUS POINTS WITH THE RSA AND BRING THEM TO THE EASTERN CAPE AND VISA VERSA.

OP.466719. (2) SOLANI ES ID NO 5005275661084. POSTAL ADDRESS: 35420 SCENERY PARK, WILSONIA, EAST LONDON, 5201. (4) TRANSFER OF PERMIT, PERMIT NO. 450260/2 FROM NGXOKELA LK (15 X PASSENGERS, DISTRICT: CISCHEI). (7) AUTHORITY AS IN LAST MENTIONED PERMIT(S).

OP.466726. (2) SONTLABA M ID NO 5010075578082. (3) DISTRICT: MDATSANE. POSTAL ADDRESS: 11 HAMSTEAD AVENUE, GREENFIELDS, EAST LONDON, 5201 C/O MELTA 2 BUSHVIEW TERRACE, EAST LONDON, 5201. (4) NEW APPLICATION (LATE RENEWAL). (5) 1 X 15 PASSENGERS. (6) THE CONVEYANCE OF TAXI PASSENGERS.

(7) AUTHORITY:

FROM QUMZA HIGHWAY RANK, MDANTSANE, TO BUTTERWORTH, PORT ELIZABETH, UMTATA, NU 2 TO NU 17, BLOEMFONTEIN, QUEENSTOWN, KING WILLIAMS TOWN, EAST LONDON, BERLIN, KWELERA, NDEVANA, PHUMLANI, CHALUMNA AND RETURN.
SUBJECT TO THE QUEENSTOWN RESTRICTION AND ON CONDITION THAT NO PERSONS MAY BE PICKED UP OR SET DOWN EN ROUTE.

OP.466731. (2) LUCAS BR ID NO 5407290182080. (3) DISTRICT: EAST LONDON. POSTAL ADDRESS: 7 LAVENDER PLACE, PARKSIDE, EAST LONDON, 5201 C/O E L AND DISTRICT TAXI ASSOCIATION 60 DUNOON ROAD, BUFFALO FLATS, EAST LONDON, 5209. (4) NEW APPLICATION (LATE RENEWAL). (5) 1 X 5 PASSENGERS. (6) THE CONVEYANCE OF TAXI PASSENGERS. (7) AUTHORITY:
(A) FROM ALPHENDALE, EAST LONDON TO TOWN, BUFFALO FLATS, PARKRIDGE, PARK SIDE, PEFFERVILLE, CC LLOYD TOWNSHIP, FYNBOS AND RETURN.
(B) FROM PARKSIDE TO WILSONIA INDUSTRIAL AREA AND RETURN.

OP.466732. (2) SONXI NL ID NO 6012105593080. (3) DISTRICT: HEWU. POSTAL ADDRESS: PO BOX 468, WHITTLESEA, WHITTLESEA, 5360 C/O UNCEDO WHITTLESEA P O BOX 468, WHITTLESEA, 5360. (4) NEW APPLICATION (LATE RENEWAL). (5) 1 X 15 PASSENGERS. (6) THE CONVEYANCE OF TAXI PASSENGERS. (7) AUTHORITY: FROM WHITTLESEA TO GRAHAMSTOWN, PORT ELIZABETH, EAST LONDON, GEORGE, CAPE TOWN, QUEENSTOWN, UMTATA, BUTTERWORTH, LADY FRERE, KING WILLIAMS TOWN, FORT BEAUFORT AND RETURN.
SUBJECT TO QUEENSTOWN RESTRICTION.

OP.466735. (2) SAMPO ZP ID NO 5602095810089. (3) DISTRICT: HEWU. POSTAL ADDRESS: PO BOX 280, WHITTLESEA, WHITTLESEA, 5360 C/O UNCEDO WHITTLESEA P O BOX 468, WHITTLESEA, 5360. (4) NEW APPLICATION (LATE RENEWAL). (5) 1 X 15 PASSENGERS. (6) THE CONVEYANCE OF TAXI PASSENGERS. (7) AUTHORITY: FROM WHITTLESEA TO PORT ELIZABETH, KING WILLIAMS TOWN, CAPE TOWN, JOHANNESBURG, UMTATA, BUTTERWORTH, LADY FRERE, GEORGE, EAST LONDON, QUEENSTOWN, FORT BEAUFORT, GRAHAMSTOWN AND RETURN.
SUBJECT TO QUEENSTOWN RESTRICTION AS PER ATTACHED ANNEXURE.

OP.466745. (2) MTIMKULU PNB ID NO 3109125162087. (3) DISTRICT: EAST LONDON. POSTAL ADDRESS: 630 FLORENCE STREET, DUNCAN VILLAGE, EAST LONDON, 5209 C/O E L T A P O BOX 847, EAST LONDON, 5200. (4) NEW APPLICATION. (5) 2 X 15 PASSENGERS. (6) THE CONVEYANCE OF TAXI PASSENGERS. (7) AUTHORITY:

AS PER ELTA ROUTES:

LOCAL ROUTES:

N1: EAST LONDON TO BEACON BAY, QUIGNEY, CHIZELHURST, BUFFALO FLATS AND DUNCAN VILLAGE

N2: EAST LONDON TO SCENERAY PARK, WILSONIA AND MDANTSANE

N3: EAST LONDON TO WESTERN SUBURBS AND MOUNT COKE

N4: EAST LONDON TO KWELERA, GONUBIE, CINTSA AND MOOIPLAAS

N5: EAST LONDON TO BORDER TECHNIKON AND KING WILLIAMS TOWN

LONG DISTANCE ROUTES:

L9: EAST LONDON TO PORT ALFRED, PORT ELIZABETH AND CAPE TOWN

L11: EAST LONDON TO QUEENSTOWN, BLOEMFONTEIN AND JOHANNESBURG

L12: EAST LONDON TO BUTTERWORTH, UMTATA AND DURBAN

DETAILED ROUTES FOR INSPECTION AT THE EAST LONDON PERMISSIONS BOARD.

PORT ELIZABETH

Address to which representations must be submitted: The Secretary, Local Road Transportation Board, Private Bag X6010, Port Elizabeth, 6056, and the respective applicant.

Adres waarheen vertoë gerig moet word: Die Sekretaris, Plaaslike Padvervoerraad, Privaat Sak X6010, Port Elizabeth, 6056, en die betrokke applikant.

Full particulars in respect of each application are open to inspection at the Local Road Transportation Board's office.

Volle besonderhede ten opsigte van elke aansoek lê ter insae by die Plaaslike Padvervoerraad se kantoor.

from/van : 2002/06/21
from/van : G72

to/tot : 2002/06/21
to/tot : G72

OP.420314. (2) MLONYENI F ID NO 5609105550084. POSTAL ADDRESS: P O BOX 43032, KWADWESI, PORT ELIZABETH, 6001. (4) TRANSFER OF PERMIT, PERMIT NO. 402705/0 FROM KOBO NA (11 X PASSENGERS, DISTRICT: PORT ELIZABETH). (7) AUTHORITY AS IN LAST MENTIONED PERMIT(S).

OP.420316. (2) MIGGELS B ID NO 7905125166085. POSTAL ADDRESS: 27 TAILOR BIRD STREET, ROSEDALE, UITENHAGE, 6229. (4) TRANSFER OF PERMIT, PERMIT NO. 402992/5 FROM P.J. MULLER FAMILY TRUST (15 X PASSENGERS, DISTRICT: UITENHAGE). (7) AUTHORITY AS IN LAST MENTIONED PERMIT(S).

OP.420324. (2) PRINSLOO HLG ID NO 5808165033011. (3) DISTRICT: PORT ELIZABETH. POSTAL ADDRESS: 31 GONDOLA CRESCENT, PALMRIDGE BETHELSDORP, PORT ELIZABETH, 6001 C/O G.C. MALUKA & ASSOCIATES P.O. BOX 839, BELLVILLE, 7535. (4) NEW APPLICATION. (5) 1 X 5 PASSENGERS. (6) THE CONVEYANCE OF TOURISTS. (7) AUTHORITY: FROM POINTS SITUATED WITHIN A RADIUS OF 50 (FIFTY) KM FROM PORT ELIZABETH AIRPORT TO POINTS SITUATED WITHIN THE PROVINCE OF THE EASTERN CAPE AND RETURN.

OP.420327. (2) DE JAGER N ID NO 5501115084081. (3) DISTRICT: UITENHAGE. POSTAL ADDRESS: 28 CORMORANT CRESC, ROSEDALE, UITENHAGE, 6229. (4) NEW APPLICATION. (5) 1 X 5 PASSENGERS. (6) THE CONVEYANCE OF TAXI PASSENGERS. (7) AUTHORITY: FROM POINTS SITUATED WITHIN THE NELSON MANDELA METROPOLITAN AREA OF UITENHAGE TO POINTS SITUATED WITHIN THE NELSON MANDELA METROPOLITAN AREA OF UITENHAGE AND RETURN.

OP.420328. (2) JUMAT J ID NO 6411165163083. (3) DISTRICT: WILLOWMORE. POSTAL ADDRESS: WAND STR 11, WILLOWMORE, 6445 C/O UNCEDO UITENHAGE TAXI ASSOCIATION PO BOX 1384, KWANOBUHLE, UITENHAGE, 6230. (4) AMENDMENT OF PERMIT, PERMIT NO. 409550/0 FROM JUMAT J (14 X PASSENGERS, DISTRICT: WILLOWMORE). (5) 1 X 14 PASSENGERS. (6) THE CONVEYANCE OF TAXI PASSENGERS. (7) AUTHORITY:

Permit No. 409550/0

1. WILLOWMORE LOCAL ROUTE

FROM UNCEDO TAXI RANK, DAM STREET, WILLOWMORE INTO KNYSNA STREET, INTO FERREIRA STREET, INTO JOHANNA STREET, INTO FOURTH AVENUE, INTO AALWYN STREET TAXI SHELTER (DROP OFF & PICK UP) AND RETURN VIA THE SAME ROUTE. LONG DISTANCE

2. FROM WILLOWMORE TO UITENHAGE

FROM DAM STREET TAXI RANK, WILLOWMORE, INTO KNYSNA STREET, INTO VICTORIA STREET, JOIN THE N9, TURN RIGHT ONTO THE R329 VIA STEYTLERVILLE, VIA BAROE, VIA WOLWEFONTEIN, TURN RIGHT ONTO THE R75 VIA CLENCONNER, VIA BLUECLIFF PROCEED TO THE UNCEDO TAXI RANK, CONSTITUTION ROAD, UITENHAGE (DROP OFF & PICK UP) AND RETURN VIA THE SAME ROUTE.

3. FROM WILLOWMORE TO GEORGE

FROM DAM STREET TAXI RANK, WILLOWMORE, INTO KNYSNA STREET, JOIN THE N9 VIA UNIONDALE, VIA NOLL, VIA HEROLD, PROCEED TO THE UNCEDO TAXI RANK BEHIND SHOPRITE, GEORGE (DROP OFF & PICK UP) AND RETURN VIA THE SAME ROUTE.

4. FROM WILLOWMORE VIA HUMANS DORP & PORT ELIZABETH TO UITENHAGE

FROM DAM STREET TAXI RANK, WILLOWMORE INTO KNYSNA STREET, JOIN THE N9 VIA UNIONDALE, VIA NOLL, VIA HEROLD, VIA UNCEDO TAXI RANK (SHOPRITE), GEORGE (DROP OFF & PICK UP) THEN ONTO THE N2 VIA WILDERNESS, VIA SEDGEFIELD, VIA KNYSNA, VIA PLETTENBERG BAY, VIA HUMANS DORP TAXI RANK (DROP OFF), VIA NORWICH TAXI RANK, PORT ELIZABETH (DROP OFF) THEN ONTO THE R368 PROCEED TO THE UNCEDO TAXI RANK, CONSTITUTION ROAD, UITENHAGE (DROP OFF & PICK UP) AND RETURN VIA THE SAME ROUTE.

AMENDMENT OF PERMIT PEH409950/0 FROM ORGANISED PARTIES TO TAXI PASSENGERS

PEH409950/0 : ORGANISED PARTIES FROM POINTS SITUATED WITHIN THE MUNICIPAL AREA OF WILLOWMORE TO POINTS SITUATED WITHIN RSA AND RETURN.

OP.420331. (2) FUNDAM LE ID NO 7302255355086. (3) DISTRICT: UITENHAGE. POSTAL ADDRESS: 20 YALIMANISI STREET, KWA NOBUHLE, UITENHAGE, 6242 C/O UITENHAGE & DISTRICT TAXI ASSOCIATION P.O. BOX 1330, UITENHAGE, 6230. (4) NEW APPLICATION. (5) 1 X 15 PASSENGERS. (6) THE CONVEYANCE OF TAXI PASSENGERS. (7) AUTHORITY:

1. DURBAN STREET TAXI RANK (UITENHAGE) TO KHAYELITSHA (UITENHAGE)

A) FROM DURBAN STREET TAXI RANK, UITENHAGE INTO DURBAN STREET, TURN RIGHT INTO MAGENNIS STREET TO MEL BROOKES AVENUE, CROSS THE BRIDGE INTO MATANZIMA ROAD, TURN LEFT AT ROBOT INTO PONANA TINI ROAD, TURN LEFT INTO ZINTO STREET, CROSS PITYANA STREET, INTO MONDILE ROAD, JOIN PONANA TINI ROAD (DROP OFF & PICK UP) RETURN VIA SAME ROUTE

B) FROM DURBAN STREET TAXI RANK, UITENHAGE, INTO DURBAN STREET, RIGHT INTO MAGENNIS STREET, TO MEL BROOKES AVENUE, CROSS THE BRIDGE INTO MATANZIMA ROAD, PROCEED TO ROBOT AND TURN LEFT INTO PONANA TINI ROAD, LEFT INTO MONDILE CRESCENT, RIGHT INTO PILANI NTSIKO ROAD, TURN LEFT INTO NGEYAKHE

- STREET TO JOIN 1ST AVENUE, LEFT INTO PILANI NTSIKO ROAD, RIGHT INTO LAWRENCE VINQI ROAD, RIGHT INTO PONANA TINI ROAD (DROP OFF & PICK UP) AND RETURN VIA SAME ROUTE.
- C) FROM DURBAN STREET TAXI RANK, Uitenhage, INTO DURBAN STREET RIGHT INTO MAGENNIS STREET, TO MEL BROOKES AVENUE, CROSS THE BRIDGE INTO MATANZIMA ROAD, TURN LEFT AT ROBOT INTO PONANA TINI ROAD, INTO MBENGO ROAD, RIGHT INTO PILANI NTSIKO ROAD, RIGHT INTO LAWRENCE VINQI, RIGHT TO PONANA TINI ROAD (DROP OFF & PICK UP) AND RETURN VIA SAME ROUTE.
- D) FROM DURBAN STREET TAXI RANK, Uitenhage INTO DURBAN STREET, INTO MAGENNIS STREET TO MEL BROOKES AVENUE, CROSS THE BRIDGE INTO MATANZIMA ROAD, TURN LEFT INTO PONANA TINI ROAD, LEFT INTO MONDILE CRESCENT, LEFT INTO MAKAPA STREET, RIGHT INTO DLALA STREET, RIGHT INTO PONANA TINI ROAD (DROP OFF & PICK UP) AND RETURN VIA THE SAME ROUTE.
- OR
- FROM MAKAPA STREET, RIGHT INTO NYANDA STREET, LEFT INTO NXARANE STREET, CROSS PITYANA STREET TO JOIN PONANA TINI ROAD AND RETURN TO DURBAN STREET TAXI RANK, Uitenhage.
2. DURBAN STREET TAXI RANK (UITENHAGE) TO KWANOBUHLE (OLD)
- A) FROM DURBAN STREET TAXI RANK, Uitenhage INTO DURBAN STREET, TURN RIGHT TO MAGENNIS ROAD THEN TURN LEFT TO MEL BROOKES ROAD TO MATANZIMA ROAD, THEN TURN RIGHT TO KAMA STREET, TURN LEFT TO NGANGELIZWE THEN TURN TO NDLAMBE TURN RIGHT TO POTAO STREET THEN TURN LEFT TO TSHIWO STREET AND TURN RIGHT TO PHALO STREET, THEN TURN LEFT TO KHOZI THEN TURN LEFT TO HLUNGULU, THEN TURN LEFT TO HINTSA, THEN TURN RIGHT TO PHALO STREET, THEN JOIN MATANZIMA ROAD THEN TURN RIGHT TO NKULU STREET, THEN TURN LEFT TO SIWASA STREET TO SIWANI THEN TURN RIGHT TO TYHULU STREET THEN TURN RIGHT TO RAYI STREET TO RELU STREET JOINING BUCWA STREET THEN TURN LEFT TO KWINANA STREET THEN TURN RIGHT TO LINDANI CRESCENT THEN JOIN MABANDLA SQUARE THEN RETURN THE SAME ROUTE TO DURBAN STREET TAXI RANK, Uitenhage
- B) FROM DURBAN STREET TAXI RANK, Uitenhage INTO DURBAN STREET, TURN RIGHT TO MAGENNIS ROAD THEN TURN LEFT TO MELBROOKS ROAD TO MATANZIMA ROAD THEN TURN LEFT TO MABANDLA ROAD THEN TURN RIGHT TO BANTOM STREET, CROSS BUCWA STREET, THEN CROSS NKOHLI STREET, THEN CROSS ZOLILE NOGCAZI STREET, DOWN TO BANTOM TO THE END TO TYOK'S VILLE, THEN TURN LEFT TO HELEN JOSEPH THEN LEFT TO PHILEMON KONA TO FUNDAM THEN TURN LEFT TO BUCWA THEN TURN RIGHT TO KWINANA THEN TURN RIGHT TO LINDANI CRESCENT TO MABANDLA SQUARE TAXI RANK (DROP OFF & PICK UP) AND RETURN VIA THE SAME ROUTE.
3. DURBAN STREET TAXI RANK, Uitenhage TO KIRKWOOD
FROM DURBAN STREET TAXI RANK, Uitenhage THEN LOWER DROSTDY JOIN CALEDON THEN TURN RIGHT TO CHURCH STREET THEN GRAAFF-REINET ROAD, TURN ONTO THE R75 VIA ADDO PROCEED TO THE MOSES MABIDA TAXI RANK, KIRKWOOD (DROP OFF & PICK UP) AND RETURN VIA THE SAME ROUTE.
4. DURBAN STREET TAXI RANK, Uitenhage TO PORT ELIZABETH (STRAND STREET TAXI RANK)
FROM DURBAN STREET TAXI RANK, Uitenhage INTO DURBAN STREET TO ALGOA ROAD VIA DESPATCH JOIN R75 THEN INTO Uitenhage MAIN ROAD, THEN INTO COMMERCIAL ROAD, INTO GOVAN MBEKI AVENUE, TURN LEFT INTO HOLLAND, INTO THE STRAND STREET TAXI RANK, PORT ELIZABETH (DROP OFF & PICK UP)
5. DURBAN STREET TAXI RANK, Uitenhage TO NJOLI SQUARE, KWAZAKHELE, PORT ELIZABETH
FROM DURBAN STREET TAXI RANK, Uitenhage INTO DURBAN STREET TO ALGOA ROAD VIA DESPATCH, JOIN R75 THEN TURN LEFT INTO RALO STR INTO KOYANA ST, LEFT TO NJOLI STREET, NJOLI SQUARE TAXI RANK, KWAZAKHELE, PE (DROP OFF & PICK UP) AND RETURN VIA THE SAME ROUTE
6. DURBAN STREET TAXI RANK, Uitenhage TO UMTATA
FROM DURBAN STREET TAXI RANK, Uitenhage INTO DURBAN STREET, LEFT TO DROSTDY ROAD TO CALEDON STREET LEFT TO RIEBEECK HOOGE, RIGHT TO DANIEL PIENAAR ROAD INTO ADDO ROAD, COEGA ROAD TO JOIN THE N2 VIA GRAHAMSTOWN (PICK UP & DROP OFF) AT TAXI RANK BEAUFORT STREET VIA PEDDIE (PICK UP & DROP OFF) VIA KING WILLIAM'S TOWN - WALKER STREET TAXI RANK (PICK UP & DROP OFF) VIA BISHO - MAIN STREET (PICK UP & DROP OFF) VIA BUTTERWORTH VIA KOMGA - MAIN STREET (PICK UP & DROP OFF) VIA IDUTYWA - MAIN STREET (PICK UP & DROP OFF) STRAIGHT MANDELA DRIVE, LEFT TO THE TAXI RANK AT YORK ROAD, UMTATA AND RETURN VIA THE SAME ROUTE TO DURBAN STREET TAXI RANK, Uitenhage.
7. DURBAN STREET TAXI RANK, Uitenhage TO GRAAFF-REINET
FROM DURBAN STREET TAXI RANK, Uitenhage TO DURBAN STREET, TURN RIGHT TO MARKET STREET, THEN INTO CALEDON STREET, TURN RIGHT INTO CHURCH STREET, JOIN GRAAFF-REINET ROAD ONTO THE R75 VIA JANSVILLE - BRICKS FIELD STREET (PICK UP & DROP OFF), GRAAFF-REINET - GOEDHALS SQUARE (DROP OFF ONLY) AND RETURN VIA THE SAME ROUTE.

OP.420332. (2) FUNDAM LE ID NO 7302255355086. (3) DISTRICT: Uitenhage. POSTAL ADDRESS: 20 YALIMANISI STREET, KWA NOBUHLE, Uitenhage, 6242 C/O Uitenhage & DISTRICT TAXI ASSOCIATION P.O. BOX 1330, Uitenhage, 6230. (4) NEW APPLICATION. (5) 1 X 15 PASSENGERS. (6) THE CONVEYANCE OF TAXI PASSENGERS. (7) AUTHORITY: SAME AS APPLICATION 420331.

OP:420337. (2) MBEKELA MP ID NO 5809235897088. (3) DISTRICT: PORT ELIZABETH. POSTAL ADDRESS: 32 GOWARU STREET, N U 5 SWARTKOPSVALLEY, PORT ELIZABETH, 6210. (4) ADDITIONAL AUTHORITY, PERMIT NO. 407758/1 FROM MBEKELA MP (15 X PASSENGERS, DISTRICT: PORT ELIZABETH). (5) 1 X 15 PASSENGERS. (6) THE CONVEYANCE OF TAXI PASSENGERS. (7) AUTHORITY: Permit No. 407758/1
EXISTING AUTHORITY:

LOCAL ROUTES

1. MOTHERWELL TO GREENACRES

FROM NGONYAMA TAXI RANK, MOTHERWELL, LEFT INTO NGONYAMA STREET, TURN LEFT INTO MAKU ROAD, RIGHT INTO ADDO ROAD, TURN RIGHT ONTO THE N2 FREEWAY, THEN LEFT INTO KEMPSTON ROAD OFF RAMP, INTO CJ LANGENHOVEN DRIVE, TURN LEFT AND PROCEED TO THE GREENACRES SHOPPING CENTRE TAXI RANK (DROP OFF & PICK UP) AND RETURN VIA THE SAME ROUTE.

2. MOTHERWELL TO NORTH END

FROM NGONYAMA TAXI RANK, MOTHERWELL TURN LEFT INTO NGONYAMA ROAD THEN LEFT INTO MAKU ROAD, RIGHT INTO ADDO ROAD, RIGHT ONTO THE N2 FREEWAY, LEFT ONTO THE M4 CITY OFF RAMP, INTO SIDON STREET, TURN RIGHT INTO DARLING STREET, LEFT INTO GOVAN MBEKI AVENUE, LEFT INTO HOLLAND STREET, LEFT INTO VICTORIA QUAY PROCEED TO THE CAWOOD STREET TAXI RANK, NORTH END (DROP OFF & PICK UP) AND RETURN VIA THE SAME ROUTE.

3. KWAZAKHELE TO NORTH END

FROM DAKU TAXI RANK, KWAZAKHELE TURN RIGHT INTO DAKU ROAD, LEFT INTO NJOLI ROAD, RIGHT INTO NTSHEKISA ROAD, THEN INTO MATI ROAD, LEFT INTO COMMERCIAL ROAD, THEN INTO UITENHAGE ROAD, INTO GOVAN MBEKI AVENUE, LEFT INTO HOLLAND STREET, LEFT INTO VICTORIA QUAY PROCEED TO CAWOOD TAXI RANK, NORTH END (DROP OFF & PICK UP) AND RETURN VIA THE SAME ROUTE.

4. MOTHERWELL TO MOUNT PLEASANT

FROM NGONYAMA TAXI RANK, MOTHERWELL, TURN LEFT INTO NGONYAMA ROAD, TURN LEFT INTO MAKU ROAD, RIGHT INTO ADDO ROAD, RIGHT ONTO THE N2 FREEWAY, LEFT INTO KEMPSTON ROAD OFF RAMP, THEN INTO CJ LANGENHOVEN DRIVE, TURN RIGHT INTO CAPE ROAD, THEN LEFT INTO WILLIAM MOFFET DRIVE, TURN RIGHT INTO BUFFELSFONTEIN ROAD, PROCEED TILL END OF THE ROAD AT THE CHINESE SHOP (DROP OFF & PICK UP) AND RETURN VIA THE SAME ROUTE.

5. MOTHERWELL TO SUMMERSTRAND

FROM NGONYAMA TAXI RANK, MOTHERWELL TURN LEFT INTO NGONYAMA ROAD, LEFT INTO MAKU ROAD, RIGHT INTO ADDO ROAD, RIGHT ONTO THE N2, THEN LEFT ONTO THE CITY OFF RAMP (M4), TURN LEFT INTO HUMEWOOD ROAD, TURN RIGHT INTO UNIVERSITY ROAD, UPE (ENTRANCE) SUMMERSTRAND (DROP OFF ONLY) AND RETURN VIA THE SAME ROUTE.

ADDITIONAL AUTHORITY:

LONG DISTANCE

6. PORT ELIZABETH TO QUEENSTOWN

FROM NJOLI TAXI RANK, KWAZAKHELE, INTO DAKU ROAD, THEN ONTO THE M17, TURN RIGHT INTO ADDO ROAD, LEFT ONTO THE N2 FREEWAY VIA GRAHAMSTOWN, (RAGLAN ROAD TAXI RANK (DROP OFF & PICK UP) TURN BACK ONTO THE N2, AND LEFT JOIN THE R67, RIGHT ONTO THE R63 VIA FORT BEAUFORT, CAMBLE STREET TAXI RANK (DROP OFF & PICK UP) TURN LEFT AT CAMBLE STREET, JOIN THE R67 VIA ALICE TAXI RANK (DROP OFF & PICK UP) VIA SEYMORE TAXI RANK (DROP OFF & PICK UP) VIA WHITLESEA TAXI RANK (DROP OFF & PICK UP) PROCEED TO THE VICTORIA ROAD CITY TAXI RANK, QUEENSTOWN (DROP OFF & PICK UP) AND RETURN VIA THE SAME ROUTE.

7. PORT ELIZABETH TO DURBAN

FROM NJOLI TAXI RANK, KWAZAKHELE, ALONG DAKU ROAD, THEN ONTO THE M17, RIGHT INTO ADDO ROAD, TURN LEFT ONTO THE N2 FREEWAY VIA GRAHAMSTOWN, RAGLAN STREET TAXI RANK (DROP OFF & PICK UP) VIA PEDDIE TAXI RANK (DROP OFF & PICK UP) VIA KING WILLIAM'S TOWN, MARKET SQUARE TAXI RANK (DROP OFF & PICK UP) VIA KOMGA, VIA BUTTERWORTH, GRUBB STREET TAXI RANK (DROP OFF & PICK UP) THEN VIA IDUTYWA, VIA UMTATA, EAGLE STREET TAXI RANK (DROP OFF & PICK UP) VIA QUMBA, VIA MOUNT FRERE, VIA MOUNT AYLIF, VIA KOKSTAD, VIA HARDIN, VIA PORT SHEPSTOWN, PROCEED TO THE SWINTIN STREET TAXI RANK NEXT TO THE WALMER HOSTEL, DURBAN (DROP OFF & PICK UP) AND RETURN VIA THE SAME ROUTE.

8. PORT ELIZABETH TO CAPE TOWN

FROM NJOLI TAXI RANK, KWAZAKHELE ALONG DAKU ROAD, LEFT INTO STRUANDALE ROAD, RIGHT INTO NTSHEKISA ROAD, LEFT INTO UITENHAGE ROAD, THEN ONTO THE N2 FREEWAY, VIA HUMANSDORP, VIA PLETTERBERG BAY SKOSANA TAXI RANK, (DROP OFF & PICK UP) VIA KNYSNA, NELSON STREET TAXI RANK (DROP OFF & PICK UP) VIA GEORGE, CRADOCK STREET TAXI RANK (DROP OFF & PICK UP) VIA MOSSELBAY, BILL JEFFREY DRIVE TAXI RANK (DROP OFF & PICK UP) VIA RIVERSDALE, VIA RIVIERSONDEREND, VIA SWELLENDAAM, VIA CALEDON, VIA GRABOUW VIA SOMERSET WEST PROCEED TO THE KHAYELITSHA TAXI RANK, CAPE TOWN (DROP OFF & PICK UP) AND RETURN VIA THE SAME ROUTE.

Dog ate your Gazette? ... read it online



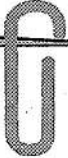
www.SA Gazettes.co.za
.....

A new information Portal keeping you up to date with news, legislation, the Parliamentary programme and which is the largest pool of SA Gazette information available on the Web.

- Easily accessible through the www!
 - Government Gazettes - from January 1994
 - Compilations of all Indexes pertaining to the past week's Government Gazettes
 - All Provincial Gazettes - from September 1995
 - Parliamentary Bills - as of January 1999
- Available in full-text, with keyword searching
- Sabinet Online scans, formats, edits and organize information for you. Diagrams and forms included as images.
- No stacks of printed gazettes - all on computer. Think of the storage space you save.
- Offer Bill Tracker - complementing the SA Gazettes products.

For easy electronic access to full-text gazette info, subscribe to the SA Gazettes from Sabinet Online. Please visit us at www.sagazettes.co.za





*Looking for back copies and out of print issues of
the Government Gazette and Provincial Gazettes?*

The National Library of SA has them!

Let us make your day with the information you need ...

National Library of SA, Pretoria Division

PO Box 397

0001 PRETORIA

Tel.:(012) 321-8931, Fax: (012) 325-5984

E-mail: infodesk@nlsa.ac.za



*Soek u ou kopieë en uit druk uitgawes van die
Staatskoerant en Provinsiale Koerante?*

Die Nasionale Biblioteek van SA het hulle!

Met ons hoef u nie te sukkel om inligting te bekom nie ...

Nasionale Biblioteek van SA, Pretoria Divisie

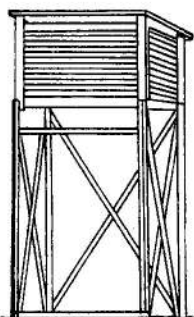
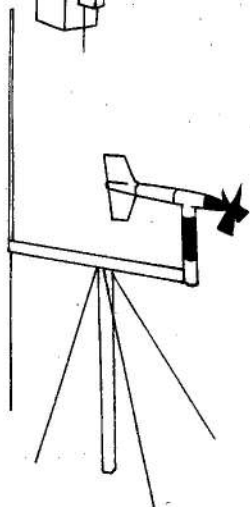
Posbus 397

0001 PRETORIA




Tel.:(012) 321-8931, Faks: (012) 325-5984


E-pos: infodesk@nlsa.ac.za

SA WEATHER BUREAU SA WEERBURO



**W
E
A
T
H
E
R
·
S
E
R
V
I
C
E
S
·
W
E
E
R
D
I
E
N
S
T
E**





THE WEATHER BUREAU: DEPARTMENT OF ENVIRONMENTAL
AFFAIRS AND TOURISM

Printed by and obtainable from the Government Printer, Bosman Street, Private Bag X85, Pretoria, 0001

Publications: Tel: (012) 334-4508, 334-4509, 334-4510

Advertisements: Tel: (012) 334-4673, 334-4674, 334-4504

Subscriptions: Tel: (012) 334-4735, 334-4736, 334-4737

Cape Town Branch: Tel: (021) 465-7531

Gedruk deur en verkrygbaar by die Staatsdrukker, Bosmanstraat, Privaatsak X85, Pretoria, 0001

Publikasies: Tel: (012) 334-4508, 334-4509, 334-4510

Advertensies: Tel: (012) 334-4673, 334-4674, 334-4504

Subskripsies: Tel: (012) 334-4735, 334-4736, 334-4737

Kaapstad-tak: Tel: (021) 465-7531