



Government Gazette Staatskoerant

REPUBLIC OF SOUTH AFRICA
REPUBLIEK VAN SUID-AFRIKA

Vol. 452 Pretoria, 7 February 2003 No. 24330
Februarie



AIDS HELPLINE: 0800-0123-22 Prevention is the cure

CONTENTS**INHOUD**

<i>No.</i>	<i>Page No.</i>	<i>Gazette No.</i>	<i>No.</i>	<i>Bladsy No.</i>	<i>Koerant No.</i>
Transport, Department of			Vervoer, Departement van		
Cross Border Road Transport Agency: Applications for permits:			Oorgrenspadvervoeragentskap aansoek- permities:		
Hatfield	3	24330	Hatfield	3	24330
Applications for Public Road Carrier Per- mits:			Aansoeke om Openbare Padvervoerper- mites:		
Johannesburg	28	24330	Johannesburg	28	24330
Bloemfontein	54	24330	Bloemfontein	54	24330
Goodwood	64	24330	Goodwood	64	24330
East London	57	24330	Oos-Londen	57	24330
Port Elizabeth	55	24330	Port Elizabeth	55	24330

CROSS-BORDER ROAD TRANSPORT AGENCY

APPLICATIONS FOR PERMITS

Particulars in respect of applications for permits as submitted to the Cross-Border Road Transport Agency, indicating, firstly, the reference number, and then-

- (i) the name of the applicant and the name of the applicant's representative, if applicable;
- (ii) the country of departure, destination and, where applicable, transit;
- (iii) the applicant's postal address or, in the case of a representative applying on behalf of the applicant, the representative's postal address;
- (iv) the number and type of vehicles, including the carrying capacity of each vehicle; and
- (v) a full route description

Particulars concerning any existing authorization of the applicant must be available for scrutiny at the offices of the Agency.

In terms of the regulation 3 of the Cross-Border Road Transport Agency Regulations, 1988, written representations supporting or opposing these applications must within 21 (twenty-one) days from the date of this publication be lodged by hand with or dispatched by registered post to the Regulatory Committee in five fold or lodged by hand with or dispatched by registered post to the applicant at his advertised address in single copy.

HATFIELD

Address to which representations must be submitted: The Chief Executive Officer, PO Box 13105, Hatfield, 0028 and the respective applicant.

Full particulars in respect of each applicant are open to inspection at the Regulatory Committee, Parkfield Court, Park Street, Hatfield, Pretoria, 0028.

O.P. 151039(2) NKAMBULE GD I.N. 5410095491081(3) Regions: Republic of South Africa/Mozambique (4) C/O JOHANNESBURG MAPUTO LONG DISTANCE TAXI ASSOCIATION PO BOX 5099 JOHANNESBURG 2000(5) **Renewal Permit**(6) Permit: 34044/6 = 1 x 16 passenger Micro bus - NML817GP(7) 1. Taxi passengers and their personal effects from De Villiers Street Taxi Rank, Johannesburg, via Pretoria and Witbank and Nelspruit and Komatipoort through the RSA/Mozambique border at Lebombo/Ressano Garcia border post, to Maputo Taxi Rank. 2. Taxi passengers and their personal effects from Maputo Taxi Rank, through the RSA/Mozambique border at Lebombo border post, via Komatipoort, Nelspruit, Witbank and Pretoria to De Villiers Street Taxi Rank, Johannesburg.

O.P. 151266(2) ASTER HR T/A MAGERMAN I.N. 6108055088087 (3) Regions: Republic of South Africa/Mozambique (4) 32 WILDEBEES STREET GREENHILLS RANDFONTEIN 1759(5) **Renewal Permit** (6) Permit: 78864/5 = 1 x 12 passenger Other (truck) - NSH710GP(7) Passengers and their personal effects on a particular bus route from Randfontein, via Witbank, Nelspruit, through the RSA/Mozambique border at Lebombo border post, to Xai-Xai and Gaza in Mozambique and return from Gaza, and Xai-Xai, in Mozambique, through the RSA/Mozambique border at Lebombo border post, via Nelspruit, Witbank, to Randfontein.

O.P. 151411(2) NKUNA J I.N. 6409185324081(3) Regions: Republic of South Africa/Mozambique (4) C/O JOHANNESBURG MAPUTO LONG DISTANCE TAXI ASSOCIATION PO BOX 5099 JOHANNESBURG 2000 (5) **Renewal Permit** (6) Permit: 55033/4 = 1 x 15 passenger Micro bus - LGB187GP(7) Taxi passengers and their personal effects from De Villiers Street Taxi Rank(Between Rissik and Joubert Streets) right into Eloff, left into Bree Street, left into Right End Street, right into Rocky Street, right into Sivewright Street, onto M2 East Durban, onto N1 North Pretoria, N3 onto N12 East Witbank, onto N4 through Nelspruit, Komatipoort through Lebombo border post to Maputo Rank, Mozambique. Return via same route in reverse.

O.P. 151427(2) NKOSI MS I.N. 7205095364087(3) Regions: Republic of South Africa/Mozambique (4) C/O JOHANNESBURG MAPUTO LONG DISTANCE TAXI ASS PO BOX 5099 JOHANNESBURG 2000(5) **Renewal Permit**(6) Permit: 25520/5 = 1 x 16 passenger Micro bus - NSJ227GP(7) 1. Taxi Passengers and their personal effects from De Villiers Street Taxi Rank (Between Rissik and Joubert Streets), right into Eloff, Left into Bree Street, Left into Right End Street, Right into Rocky Street, Right into Sivewright Street, onto M2 East Durban, onto N1 North Pretoria, N3 onto N12 East Witbank, onto N4 through the RSA/Mozambique border at Lebombo border post to Maputo Taxi Rank. 2. Taxi Passengers and their personal effects from Maputo Taxi Rank through the RSA/Mozambique border at Lebombo border post, onto N4, N3 onto N12 East Witbank, onto N1 North Pretoria, onto M2 East Durban, Right into Sivewright Street, Right into Rocky Street, Left into Right End Street, Left into Bree Street, Right into Eloff to De Villiers Street Taxi Rank, (Between Rissik and Joubert Streets), Johannesburg.

O.P. 151487(2) NHADUMBUGUE AJ I.N. 5503065821082(3) Regions: Republic of South Africa/Mozambique (4) C/O RUSTENBURG-SWAZILAND-MAPUTO TAXI ASSOCIATION 147 A KLOPPER STREET RUSTENBURG 0300(5) **Renewal Permit**(6) Permit: 44299/4 = 1 x 15 passenger Micro bus - DLZ213NW(7) 1. Taxi passengers and their personal effects from Rustenburg Taxi Rank, via N4

through the RSA/Mozambique border at Lebombo/Ressano Garcia border post, to Maputo Taxi Rank. 2. Taxi passengers and their personal effects from Maputo Taxi Rank, through the RSA/Mozambique border at Lebombo/Ressano Garcia border post, via N4 to Rustenburg Taxi Rank.

O.P. 151492(2) LEKULA TG I.N. 3401155203083(3) Regions: Republic of South Africa/Mozambique (4) C/O BENONI TAXI ASSOCIATION PO BOX 2585 BENONI 1500 (5) **Renewal Permit**(6) Permit: 32335/5 = 1 x 15 passenger Micro bus - DBB729GP (7) 1. Taxi passengers and their personal effects from Benoni Taxi Rank through the RSA/Mozambique border at Lebombo/Ressano Garcia border post, to Maputo Taxi Rank, Gaza (Xai - Xai) Taxi Rank and Chokwe Taxi Rank. 2. Taxi passengers and their personal effects from Chokwe Taxi Rank, Gaza (Xai - Xai) Taxi Rank and Maputo Taxi Rank through the RSA/Mozambique border at Lebombo/Ressano Garcia border post, to Benoni Taxi Rank.

O.P. 151525(2) NDLOVU D I.N. 5501115771182(3) Regions: Republic of South Africa/Transit Botswana/Zimbabwe (4) C/O ZIMBABWE INTERNATIONAL LONG DISTANCE TAXI ASSOCIAT PO BOX 1152 CROWN MINES 2025(5) **Renewal Permit**(6) Permit: 33943/6 = 1 x 15 passenger Micro bus - HNT418GP(7) Route 1: Taxi passengers and their personal effects from King George Street Taxi Rank 33 in Johannesburg, proceed out of King George Street, turn left onto Wolmarans Street, turn right onto Braamfontein off-ramp N1 highway in northerly direction, to Pietersburg Town, turn left into Landdros Maree Street, proceed out to N1 to Louis Trichardt through the Verwoerd Tunnel Messina through the RSA/Zimbabwe border at Beit Bridge border post to Beit Bridge Town and then to City Hall in Bulawayo and return via the same route to King George Street Taxi Rank in Johannesburg. Route 2: Taxi passengers and their personal effects from King George Street Taxi Rank 33 Johannesburg proceed out of King George Street, turn left onto Wolmarans Street, proceed turn right onto Braamfontein off-ramp N1 highway in northerly direction, turn left at Kranskop, to Ellisras, through the RSA/Botswana border at Groblersbrug/Martin's Drift via Francistown through the Botswana/Zimbabwe border at Plumtree/Ramokawebana to Plumtree Town and to Bulawayo Town and return via the same route to King George Street Taxi Rank 33 in Johannesburg. No Passengers may be picked up or dropped off within Botswana. Alternatively: Taxi passengers and their personal effects from King George Street Taxi Rank 33 in Johannesburg, through the RSA/Zimbabwe border at Beit Bridge border post to Beit Bridge Town, proceed to Bulawayo town and then to Plumtree Town and return via the same route to King George Street Taxi.

O.P. 151528(2) MOTHA M A I.N. 5809195764088(3) Regions: Republic of South Africa/Transit Botswana/Zimbabwe (4) C/O ZIMBABWE INTERNATIONAL LONG DISTANCE TAXI ASSOCIATION PO BOX 1152 CROWN MINES 2025 (5) **Renewal Permit** (6) Permit: 34301/5 = 1 x 15 passenger Micro bus - FPD183GP(7) 1. Alternative Route 1: Passengers and their personal effects from King George Street Taxi Rank 33 Johannesburg proceed out of King George Street, turn left onto Wolmarans Street, proceed turn right onto Braamfontein off-ramp N1 highway in northerly direction, to Pietersburg Town, turn left into Landdros Maree Street, proceed out to N1 to Louis Trichardt, proceed to Verwoerd Tunnel, proceed to Messina Town, proceed through the RSA/Zimbabwe border at Beit Bridge to Beit Bridge Town in Zimbabwe, proceed to City Hall in Bulawayo. Alternative Route 2: Passengers from King George Street Taxi Rank 33 Johannesburg proceed out of King George Street, turn left onto Wolmarans Street,

proceed turn right onto Braamfontein off-ramp N1 highway in northerly direction, turn left at Kranskop, to Ellisras, through the RSA/Botswana border at Groblersbrug/Martin's Drift, via Francistown, through the Botswana/Zimbabwe border at Plumtree/Ramokawebana, to Plumtree Town, to Bulawayo Town. Return via the same route in reverse. No Passengers may be picked up or set down within Botswana. Alternatively: Passengers and their personal effects from King George Street Taxi Rank 33 Johannesburg, through the RSA/Zimbabwe border at Beit Bridge, via N1 to Beit Bridge Town in Zimbabwe, proceed to Bulawayo town, proceed to Plumtree Town. Return via the same route in reverse. Alternative Route 3: Passengers and their personal effects from King George Street Taxi Rank 33 Johannesburg, through the RSA/Zimbabwe border at Beit Bridge, via N1 proceed to Beit Bridge Town in Zimbabwe, proceed and turn right about 5 km from the Beit Bridge border post to Masvingo, proceed to Masvingo, turn left at the intersection to Mvuma, proceed to Gweru Bus Terminal. Return via the same route in reverse. Alternative Route 4: Passengers and their personal effects from King George Taxi Rank 33 Johannesburg, through the RSA/Zimbabwe border at Beit Bridge, via N1, proceed to Beit Bridge town in Zimbabwe, turn right about 5 km from Beit Bridge border post to Masvingo Town into Masvingo Bus Rank. Return via the same route in reverse.

O.P. 151588(2) NDHLOVU RP I.N. 6402115267082(3) Regions: Republic of South Africa/Mozambique (4) C/O TOPSTAR TAXI ORGANISATION PO BOX 4337 NELSPRUIT 1200(5) **Renewal Permit**(6) Permit: 104678/4 = 1 x 16 passenger Micro bus - BMT289MP(7) 1. Taxi Passengers and their personal effects from Nelspruit Taxi Rank via Kaapmuiden, Malelane, Hectorspruit and Komatipoort through the RSA/Mozambique border at Lebombo/Ressano Garcia border post to Maputo Taxi Rank. 2. Taxi Passengers and their personal effects from Maputo Taxi Rank through the RSA/Mozambique border at Lebombo/Ressano Garcia border post via Komatipoort, Hectorspruit, Malelane and Kaapmuiden to Nelspruit Taxi Rank.

O.P. 151746(2) MADISA K P I.N. 6203285934083(3) Regions: Republic of South Africa/Botswana (4) PO BOX 1773 MAFIKENG 2745 (5) **New Permit**(6) 1 x 16 passenger Micro bus(7) 1. Taxi Passengers and their personal effects from Mafikeng Taxi Rank, through the RSA/Botswana border at Ramatlabama border post to Kanye Taxi Rank. 2. Taxi Passengers and their personal effects from Kanye Taxi Rank through the RSA/Botswana border at Ramatlabama border post to Mafikeng Taxi Rank.

O.P. 151824(2) MAYISELA M H I.N. 5202215589083(3) Regions: Republic of South Africa/Swaziland (4) C/O KANGWANE SWAZI TAXI ASSOCIATION PO BOX 62115 MARSHALLTOWN 2000 (5) **Renewal Permit**(6) Permit: 46098/5 = 1 x 16 passenger Micro bus - MKS927GP(7) 1. Taxi Passengers and their personal effects from Wanderers Street Taxi Rank via Wolmarans Street, Saratoga Avenue, Bertrams Road, Bezuidenhout Street, Kitchener, Broadway, Allum Extension into N12, R50, R574, R545, Bethal, N17, Ermelo, N2 via Panbult to Piet Retief and R543, through the RSA/Swaziland border at Mahamba border post to Nhlangano Taxi Rank. 2. Taxi Passengers and their personal effects from Nhlangano Taxi Rank through the RSA/Swaziland border at Mahamba into R543, Piet Retief via Panbult N2, Ermelo, N17, Bethal, R545, R574, Delmas, R50, N12 into Allum Extension, Broadway, Kitchener, Bezuidenhout Street, Bertrams Road, Charlton Terrace, Saratoga Avenue and Wolmarans Street into Wanderers Street Taxi Rank. **ALTERNATIVE ROUTE:** Taxi Passengers and their personal effects from Wanderers Street Taxi Rank via Kitchener Avenue, Broadway,

Allum Extension into N12, N4, R33, Voortrekker Street, Carolina, R33, R39, through the RSA/Swaziland border at Oshoek/Ngwenya border post to Manzini Taxi Rank in Swaziland. Taxi Passengers and their personal effects from Manzini Taxi Rank in Swaziland through the RSA/Swaziland border at Oshoek/Ngwenya into R39, R33, Carolina, Voortrekker Street, R33, into N4, N12 into Allum Extension, Broadway, Kitchener, Bezuidenhout Street, Bertrams Road, Charlton Terrace, Saratoga Avenue and Wolmarans Street into Wanderers Street Taxi Rank.

O.P. 151968 (2) NDLALA M W T/A TUKANE TRANSPORT SERVICES I.N. 4804045665081 (3) Regions: Republic of South Africa/Mozambique (4) PO BOX 387 NELSPRUIT 1200 (5) **New Permit** (6) 1 x 36 passenger Bus (Single Deck) (7) 1. Mineworkers and their personal effects from Mines in Krugersdorp through the RSA/Mozambique border at Lebombo/Ressano Garcia border post to Maputo. 2. Mineworkers and their personal effects from Maputo through the RSA/Mozambique border at Lebombo/Ressano Garcia border post to Mines in Krugersdorp.

O.P. 152050 (2) SK TOURS CC T/A OUT OF AFRICA SAFARIS I.N. 970012023 (3) Regions: Republic of South Africa - Tourism Transit (4) PO BOX 1293 MILNERTON 7435 (5) **Renewal Permit** (6) Permit: 96508/1 = 1 x 19 passenger Bus (Single Deck) - CA312030 (7). **BOTSWANA:** Tourists and their personal effects touring or transiting through the Republic of Botswana. 1. From a point within the Republic of South Africa touring or transiting the Republic of Botswana via the RSA/Botswana border post at: a) Ramatlabama or: b) Kopfontein, c) Skilpadshek, d) Grobler's Bridge, e) Stockpoort and f) Pontdrift 2. From a point within the Republic of Botswana to a point within the Republic of South Africa via the Botswana/RSA border post at: a) Pontdrift or: b) Martin's Drift c) Parr's Halt d) Tlokwen, e) Pioneer Gate and f) Ramatlabama. **LESOTHO:** Tourists and their personal effects on tour into the Kingdom of Lesotho. 1. From a point within the Republic of South Africa touring the Kingdom of Lesotho via the RSA/Lesotho border post at: a) Caledonspoort or: b) Ficksburg Bridge, c) Maseru Bridge, d) Van Rooyens Gate and e) Qacha's Nek. 2. From a point within the Kingdom of Lesotho to a point within the Republic of South Africa via the Lesotho/RSA border post at: a) Caledonspoort or: b) Maputsoe, c) Maseru Bridge, d) Makhaleng Bridge and e) Qacha's Nek. **NAMIBIA:** Tourists and their personal effects touring or transiting through the Republic of Namibia. 1. From a point within the Republic of South Africa touring or transiting the Republic of Namibia via the RSA/Namibia border post at: a) Vioolsdrift or b) Onseepkans and c) Nakop, or the RSA/Botswana border gate at d) Ramatlabama or: e) Skilpadshek, f) Kopfontein and g) Grobler's Bridge in transit or touring through the Republic of Botswana to the Botswana/Namibia border post at h) Buitepos or: i) Mohebo and j) Ngoma. 2. From a point within the Republic of Namibia to a point within the Republic of South Africa via the Namibia/RSA border post at: a) Noordoewer or: b) Vioolsdrift and c) Ariamsvlei, or the Namibia/Botswana border gate at: d) Buitepos, e) Mohebo and f) Ngoma touring or transiting through the Republic of Botswana to the Botswana/RSA border post at g) Ramatlabama or: h) Pioneers Gate, i) Tlokwen and j) Martin's Drift. **SWAZILAND:** Tourists and their personal effects touring or transiting through the Kingdom of Swaziland: 1. From a point within the Republic of South Africa touring or transiting within the Kingdom of Swaziland via the RSA/Swaziland border post at: a) Border Gate or: b) Jeppe's Reef, c) Josefsdal, d) Oshoek, e) Nerston, f) Houtkop g) Mahamba and h) Golela or the

Swaziland/Mozambique border at i) Mhlumeni or j) Namaacha. 2. From a point within the Kingdom of Swaziland to a point within the Republic of South Africa via the Swaziland/RSA border post at a) Mananga or: b) Matsamo, c) Bulembu, d) Ngwenya, e) Sandlane, f) Sicunusa, g) Mahamba and h) Lavumisa or the Mozambique/Swaziland border at i) Goba Fronteira or j) Lomahasha. **ZIMBABWE:** Tourists and their personal effects on tour into or through Zimbabwe. 1. From a point situated within the Republic of South Africa touring or transiting the Republic of Zimbabwe via the RSA/Zimbabwe border post at: a) Beit Bridge or the RSA/Botswana border post at: b) Ramatlabama or: c) Skilpadshek, d) Kopfontein, e) Groblers Bridge, f) Stockpoort and g) Pontdrift touring or transiting through the Republic of Botswana to the Botswana/Zimbabwe border post at h) Kazungula or i) Plumtree or through the Zimbabwe/Mozambique border post at j) Mutare or: k) Mt Selinda, l) Nyama-Panda. 2. From a point within the Republic of Zimbabwe touring or transiting within the Republic of South Africa, via the Zimbabwe/RSA border post at a) Beit Bridge, or the Zimbabwe/Botswana border post at b) Plumtree or c) Kazungula, touring or transiting through the Republic of Botswana to the Botswana/RSA border at: d) Pontdrift or: e) Martin's Drift, f) Parr's Halt, g) Tlokweng, h) Pioneer Gate and i) Ramatlabama or the Zimbabwe/Mozambique border post at j) Machipanda or: k) Espungabera, l) Cochemane. **MOZAMBIQUE:** Tourists and their personal effects on tour into or through the Republic of Mozambique: 1. From a point within the Republic of South Africa touring or transiting within the Republic of Mozambique via the RSA/Mozambique border post at a) Lebombo or the RSA/Swaziland border post at b) Golela or: c) Mahamba, d) Nerston, e) Oshoek, f) Josefsdal and g) Jeppe's Reef touring or transiting through the Kingdom of Swaziland to the Swaziland/Mozambique border at h) Lomahasha or through the Mozambique/Zimbabwe border at i) Mutare or j) Mt Selinda and k) Nyama-panda. 2. From a point situated within the Republic of Mozambique to a point within the Republic of South Africa via the Mozambique/RSA border post at a) Ressano Garcia, or the Mozambique/Swaziland border at b) Namaacha touring or transiting through the Kingdom of Swaziland to the Swaziland/RSA border at c) Lavumisa or: d) Mahamba, e) Sandlane, f) Ngwenya, g) Bulembu and h) Matsamo or through the Mozambique/Zimbabwe border post at i) Mutare or: j) Espungabera and k) Cochemane. **ZAMBIA:** Tourists and their personal effects on tour into and through the Republic of Zambia. 1. From a point within the Republic of South Africa touring or transiting within the Republic of Zambia via the RSA/Zimbabwe border at: a) Beit Bridge, touring or transiting through Zimbabwe to the Zimbabwe/Zambia border post at b) Chirundu or: c) Kariba, d) Kazungula and e) Victoria Falls, or via the RSA/Botswana border post at f) Ramatlabama or: g) Skilpadshek, h) Kopfontein, i) Grobler's Bridge, j) Stockpoort and k) Pontdrift touring or transiting through the Republic of Botswana to the Botswana/Zambia border at l) Kazungula, or through the Botswana/Zimbabwe border post at m) Kazungula Road or: n) Padamatenga and o) Plumtree. 2. From a point within the Republic of Zambia to a point within the Republic of South Africa via the Zambia/Zimbabwe border post at: a) Chirundu or: b) Siavonga, c) Livingstone and d) Kazungula in transit or touring through the Republic of Zimbabwe to the Zimbabwe/RSA border post at e) Beit Bridge, or in transit or touring through the Republic of Zimbabwe to the Zimbabwe/Botswana border post at f) Ramokawebana or: g) Padamatenga and h) Kazungula Road, in transit or touring through the Republic of Botswana to the Botswana/RSA border post at: i) Pontdrift or: j) Martin's Drift, k) Parr's halt, l) Tlokweng, m) Pioneer Gate and n) Ramatlabama or through the

Zambia/Botswana border post at o) Kazungula Ferry. **MALAWI:** Tourists and their personal effects touring or transiting through the Republic of Malawi. 1. From a point within the Republic of South Africa to a point within the Republic of Malawi via the RSA/Zimbabwe border at a) Beit Bridge in transit or touring through Zimbabwe to the Zimbabwe/Mozambique border at b) Nyamapanda or: c) Mt Selinda d) Mutare and e) Sango, in transit or touring through Mozambique to the Mozambique/Malawi border at f) Zobue or: g) Milange, h) Ulongwe and i) Mandimba, or from a point within the RSA to the RSA/Mozambique border post at j) Lebombo touring or transiting through Mozambique to the Mozambique/Malawi border post at: k) Zobue, or to the RSA/Swaziland border post at l) Border Gate or: m) Jeppe's Reef, n) Josefsdal, o) Oshoek, p) Nerston q) Mahamba or r) Golela touring or transiting through Swaziland to the Swaziland/Mozambique border post at s) Lomahasha or t) Goba Fronteira in transit to the Mozambique/Malawi border post at u) Zobue. 2. From a point within the Republic of Malawi to a point within the Republic of South Africa via the Malawi/Mozambique border post at: a) Mwanza, touring or transiting Mozambique to the Mozambique/RSA border post at b) Ressano Garcia, touring or transiting Mozambique to the Mozambique/Zimbabwe border post at c) Cochemane or: d) Chicualacuala, e) Espungabera and f) Machipanda, touring or transiting Zimbabwe to the Zimbabwe/RSA border at g) Beit Bridge or from Mwanza to the Mozambique/Swaziland border post at h) Lomahasha or i) Mhlumeni, touring or transiting Swaziland to the Swaziland/RSA border post at: j) Mananga or: k) Matsamo, l) Bulembu, m) Ngwenya, n) Sandlane, o) Mahamba and p) Lavumisa(7) 48. NOTE:(7) 49. Subject to the condition that no scheduled inter-city or inter-town services may be operated in terms of this permit

O.P. 152055(2) NYALUNGO A I.N. 6612195608084(3) Regions: Republic of South Africa/Mozambique (4) C/O RAINBOW TAXI ASSOCIATION PO BOX 70009 THABONG WELKOM 9463(5) **Renewal Permit** (6) Permit: 108532/7 = 1 x 15 passenger Micro bus - BPD643FS (7) 1. Forward Journey: Taxi passengers and their personal effects from Welkom Mines Taxi Rank through the RSA/Mozambique border at Lebombo/Ressano Garcia border post to Xai-Xai, Chokwe and Maputo Taxi Ranks. 2. Return Journey: Taxi Passengers and their personal effects from Maputo, Chokwe and Xai-Xai Taxi Ranks through the RSA/Mozambique border at Lebombo/Ressano Garcia border post to Welkom Mines Taxi Rank.

O.P. 152082(2) SITHOLE LS I.N. 6412125652082(3) Regions: Republic of South Africa/Mozambique (4) C/O RAINBOW TAXI ASSOCIATION 13397 THABONG WELKOM 9463 (5) **Renewal Permit**(6) Permit: 99182/1 = 1 x 16 passenger Micro bus - BFH565FS(7) 1. Taxi passengers and their personal effects from Welkom Mines Taxi Rank through the RSA/Mozambique border at Lebombo/Ressano Garcia border post to Xai-Xai, Chokwe and Maputo Taxi Ranks. 2. Taxi passengers and their personal effects from Maputo, Chokwe and Xai-Xai Taxi Ranks through the RSA/Mozambique border at Lebombo/Ressano Garcia border post to Welkom Mines Taxi Rank.

O.P. 152127(2) MDLULI M E T/A LIZATRAC I.N. 6912265631085 (3) Regions: Republic of South Africa/Zimbabwe (4) C/O LIMPOPO ZAMBEZI TRANSPORT 214 DARRAH HOUSE CORNER OF PLEIN & WANDERER JOHANNESBURG 2001(5) **Renewal Permit**(6) Permit: 39337/4 = 1 x 15 passenger Micro bus - LCS012GP (7) Taxi Passengers and their personal effects from Park Station Taxi Rank, Johannesburg, via N1, through the RSA/Zimbabwe border at Beit Bridge border post, to Monomotapa Taxi Rank, Harare. Taxi Passengers and their

personal effects from Monomotapa Taxi Rank, Harare, through the RSA/Zimbabwe border post, via N1 to Park Station Taxi Rank, Johannesburg. Taxi Passengers and their personal effects from Park Station Taxi Rank, Johannesburg, via N1, through the RSA/Zimbabwe border at Beit Bridge border post, via Masvingo, to Gweru Taxi Rank. Taxi Passengers and their personal effects from Gweru Taxi Rank, via Masvingo, through the RSA/Zimbabwe border at Beit Bridge border post, via N1, to Park Station Taxi Rank, Johannesburg. Taxi Passengers and their personal effects from Park Station Taxi Rank, Johannesburg, via N1, through the RSA/Zimbabwe border at Beit Bridge border post, to Mutare Taxi Rank. Taxi Passengers and their personal effects from Mutare Taxi Rank, through the RSA/Zimbabwe border at Beit Bridge border post, via N1, to Park Station Taxi Rank, Johannesburg.

O.P. 152132(2) BALOYI S T I.N. 5104065260080(3) Regions: Republic of South Africa/Zimbabwe (4) C/O LIMPOPO ZAMBEZI TRANSPORT 214 DARRAH HOUSE CORNER OF PLEIN & WANDERER JOHANNESBURG 2001(5) **Renewal Permit(6)** Permit: 39335/4 = 1 x 15 passenger Micro bus - KNT994GP(7) Taxi Passengers and their personal effects from Park Station Taxi Rank, Johannesburg, via N1, through the RSA/Zimbabwe border at Beit Bridge border post, to Monomotapa Hotel Taxi Rank, Harare. Taxi Passengers and their personal effects from Monomotapa Hotel Taxi Rank, Harare, through the RSA/Zimbabwe border post, via N1, to Park Station Taxi Rank, Johannesburg. Taxi Passengers and their personal effects from Park Station Taxi Rank, Johannesburg, via N1, through the RSA/Zimbabwe border at Beit Bridge border post, via Masvingo, to Gweru Taxi Rank. Taxi Passengers and their personal effects from Gweru Taxi Rank via Masvingo, through the RSA/Zimbabwe border at Beit Bridge border post via N1 to Park Station Taxi Rank, Johannesburg. Taxi Passengers and their personal effects from Park Station Taxi Rank, Johannesburg, via N1, through the RSA/Zimbabwe border at Beit Bridge border post, to Mutare Taxi Rank. Taxi Passengers and their personal effects from Mutare Taxi Rank, through the RSA/Zimbabwe border at Beit Bridge border post, via N1, to Park Station Taxi Rank, Johannesburg.

O.P. 152276(2) SAMBO J T I.N. 6302200302085(3) Regions: Republic of South Africa/Mozambique (4) 12 FRASER STREET COMET BOKSBURG 1460(5) **Renewal Permit(6)** Permit: 22636/7 = 1 x 10 passenger Micro bus - FKM184GP(7) 1. Persons on Bus route and their personal effects from Boksburg, through the RSA/Mozambique border at Lebombo/Ressano Garcia border post to Maputo, and Xai-Xai. 2. Persons on Bus route and their personal effects from Xai-Xai, and Maputo, through the RSA/Mozambique border at Lebombo/Ressano Garcia border post, to Boksburg.

O.P. 152462(2) ALBERGO BACKPACKERS BK 933138923 T/A ABSOLUT TOURS AND SAFARIS I.N. (3) Regions: Republic of South Africa - Tourism Transit (4) PO BOX 59218 KILLARNEY GARDENS 7441(5) **Renewal Permit(6)** Permit: 33978/3 = 1 x 22 passenger Bus (Single Deck) - CA247969(7) Tourists and their personal effects from points situated within the Republic of South Africa, through the RSA/Mozambique border at Lebombo border post, to points situated within the Republic of Mozambique and return via the same route in reverse. Tourists and their personal effects from points situated within the Republic of South Africa, through the RSA/Botswana border at Ramatlabama and/or Skilpadshak/Pioneers Gate and/or Kopfontein/Tlokweg and/or Groblersbrug/Martins Drift and/or Stockpoort and/or Pontdrift border post, to points situated within the Republic of Botswana and return via the same route in reverse. Tourists and their

personal effects from points situated within the Republic of South Africa, through the RSA/Lesotho border at Caledonspoort/Butha Buthe and/or Ficksburg Bridge/Maputsoe and/or Maseru Bridge and/or Van Rooyenshek/Mafeteng and/or Qacha'snek border post, to points situated within the Kingdom of Lesotho and return via the same route in reverse. Tourists and their personal effects from points situated within the Republic of South Africa, through the RSA/Namibia border at Vioolsdrift and/or Onseepkans and/or Nakop border post, to points situated within the Republic of Namibia and return via the same route in reverse. Tourists and their personal effects from points situated within the Republic of South Africa, through the RSA/Botswana border at Kopfontein/Tlokweng and/or Ramatlabama and/or Skilpadshek/Pioneers Gate and/or Groblersbrug/Martins Drift border post, transit Botswana, through the Botswana/Namibia border at Buitepos and/or Mohembo and/or Ngoma border post to points situated within the Republic of Namibia and return via the same route in reverse. Tourists and their personal effects from points situated within the Republic South Africa, through the RSA/Swaziland border at Border Gate/Mananga and/or Jeppes Reef/Matsamo and/or Josefsdal and/or Oshoek/Ngwenya and/or Nerston/Sandlane and/or Houtkop and/or Mahamba and/or Golela/Lavumisa border post to points situated within the Kingdom of Swaziland and return via the same route in reverse. (7) 7. Tourists and their personal effects from points situated within the Republic of South Africa, through the RSA/Zimbabwe border at Beit Bridge border post, to points situated within the Republic of Zimbabwe and return via the same route in reverse. Tourists and their personal effects from points situated within the Republic of South Africa, through the RSA/Botswana border at Groblersbrug/Martins Drift and/or Kopfontein/Tlokweng and/or Ramatlabama and/or Skilpadshek/Pioneers Gate, and/or Stockpoort and/or Pontdrift, transit Botswana, through the border at Vakaranga (Jakalasi 1), to points situated within the Republic of Zimbabwe and return via the same route in reverse. Tourists and their personal effects from points situated within the Republic of South Africa, through the RSA/Swaziland border at Golela/Lavumisa and/or Mahamba and/or Nerston/Sandlane and/or Oshoek/Ngwenya and/or Josefsdal and/or at Jeppes Reef/Matsamo border post transit Swaziland, through the Swaziland/Mozambique border at Namaacha/Lomahasha border post, to points situated within the Republic of Mozambique and return via the same route in reverse. Tourists and their personal effects from points situated within the Republic of South Africa, through the RSA/Zimbabwe border at Beit Bridge border post, transit Zimbabwe, through the Zimbabwe/Zambia border at Chirundu and/or Victoria Falls and/or Kariba border post to points situated within the Republic of Zambia and return via the same route in reverse. Tourists and their personal effects from points situated within the Republic of South Africa, through the RSA/Botswana border at Ramatlabama and/or Skilpadshek/Pioneers Gate and/or Kopfontein/Tlokweng and/or Groblersbrug/Martins Drift and/or Stockpoort and/or Pontdrift border post transit Botswana, through the Botswana/Zambia border at Kazungula Ferry, to points situated within the Republic of Zambia and return via the same route in reverse. Tourists and their personal effects from points situated within the Republic of South Africa, through the RSA/Zimbabwe border at Beit Bridge border post, transit Zimbabwe, through the border at Nyamapanda, transit Mozambique, through the Mozambique/Malawi border at Zobue/Mwanza, to points situated within the Republic of Malawi and return via the same route in reverse. Tourists and their personal effects from points situated within the Republic of South Africa,

through the RSA/Mozambique border at Lebombo border post, transit Mozambique, through the Mozambique/Malawi border at Zobue/Mwanza border post, to points situated within the Republic of Malawi and return via the same route in reverse. Tourists and their personal effects from points situated within the Republic of South Africa, through the RSA/Swaziland border at Border Gate/Mananga and/or Jeppe's Reef/Matsamo and/or Josefsdal and/or Oshoek/Ngwenya and/or Nerston/Sandlane and/or Golela/Lavumisa and/or Mahamba border post transit Swaziland, through the Swaziland/Mozambique border at Namaacha/Lomahasha border post, transit Mozambique, through the Mozambique/Malawi border at Zobue/Mwaza border post, to points situated within the Republic of Malawi and return via the same route in reverse.'

O.P. 152504 (2) MACAMO AF I.N. 4806095201188 (3) Regions: Republic of South Africa/Mozambique (4) C/O CARLETONVILLE UNITED TAXI ASSOCIATION PO BOX 794 CARLETONVILLE 2500 (5) **Renewal Permit** (6) Permit: 32816/7 = 1 x 16 passenger Micro bus - MJX799GP (7) 1. Taxi Passengers and their personal effects from De Villiers Street Taxi Rank (between Rissik and Joubert Street), right into Eloff, left into Bree Street, left into End Street, right into Rocky Street, right into Sivewright Street, onto M2 East, Durban, onto N1 North Pretoria, N3 onto N12 East, Witbank, onto N4 through Nelspruit and Komatipoort through the RSA/Mozambique border at Lebombo/Ressano Garcia border post, to Maputo Taxi Rank, situated within the Republic of Mozambique. 2. Return via the same route in reverse.

O.P. 153055 (2) MOROMANE MIG I.N. 6404015895087 (3) Regions: Republic of South Africa/Botswana (4) C/O MAFIKENG GABORONE TAXI ASSOCIATION PO BOX 5510 MMABATHO 2735 (5) **Renewal Permit** (6) Permit: 142385/3 = 1 x 16 passenger Micro bus - DXP971NW (7) 1. Taxi passengers and their personal effects from Mafikeng Taxi Rank through the RSA/Botswana border at Ramatlabama border post to Lobatse Taxi Rank in Botswana. 2. Taxi passengers and their personal effects from Lobatse Taxi Rank in Botswana through the RSA/Botswana border at Ramatlabama border post to Mafikeng Taxi Rank.

O.P. 153059 (2) TSHOLWE BG I.N. 6204115920086 (3) Regions: Republic of South Africa/Botswana (4) C/O MAFIKENG GABORONE TAXI ASSOCIATION PO BOX 5510 MMABATHO 2735 (5) **Renewal Permit** (6) Permit: 99072/3 = 1 x 16 passenger Micro bus - DWN997NW (7) 1. Taxi Passengers and their personal effects from Mafikeng Taxi Rank through the RSA/Botswana border at Ramatlabama border post to Gaborone Taxi Rank. 2. Taxi Passengers and their personal effects from Gaborone Taxi Rank through the RSA/Botswana border at Ramatlabama border post to Mafikeng.,

O.P. 153085 (2) CLEMENTS B L T/A CLEMENTS TAXI SERVICE I.N. 6508015186089 (3) Regions: Republic of South Africa/Mozambique (4) C/O BOKSBURG/MOZAMBIQUE CROSS BORDER TRANSPORT SERVICES 990 KUNENE STREET VOSLOORUS BOKSBURG 1475 (5) **Renewal Permit** (6) Permit: 33929/7 = 1 x 14 passenger Micro bus - BMV669GP (7) 1. Taxi Passengers and their personal effects from Boksburg Taxi Rank, through the RSA/Mozambique border at Lebombo border post to Maputo Taxi Rank. 2. Passengers and their personal effects from Maputo Taxi Rank through the RSA/Mozambique border at Lebombo border post to Boksburg Taxi Rank.

O.P. 153340 (2) MBATHA K P I.N. 3903055229084 (3) Regions: Republic of South Africa/Swaziland (4) C/O KANGWANE SWAZI TAXI ASSOCIATION PO BOX

62115 MARSHALLTOWN 2000 (5) **Renewal Permit**(6) Permit: 75393/4 = 1 x 16 passenger Micro bus - DSH081NW(7) 1. Taxi passengers and their personal effects from Wanderers Street Taxi Rank via, Wolmarans Street, Saratoga Avenue, Bertrams road, Bezuidenhout Street, Kitchener, Broadway, Allum Extension into N12, R50, R574, R545, Bethal, N17, Ermelo, N2 via Panbult to Piet Retief and R543, through the RSA/Swaziland border at Mahamba border post, to Nhlangano Taxi Rank. 2. Taxi passengers and their personal effects from Nhlangano Taxi Rank through the RSA/Swaziland border at Mahamba border post, into R543 via Piet Retief, via Panbult N2, Ermelo, N17, Bethal, R545, R574, Delmas, R50, N12 into Allum Extension, Broadway, Kitchener, Bezuidenhout Street, Bertrams Road, Charlton Terrace, Saratoga Avenue and Wolmarans Street into Wanderers Street Taxi Rank. **ALTERNATIVE ROUTE:** Taxi passengers and their personal effects from Wanderers Street Taxi Rank via Kitchener Avenue, Broadway, Allum Extension into N12, N4, R33, Voortrekker Street Carolina, R33, R39, through the RSA/Swaziland border at Oshoek/Ngwenya border post to Manzini Taxi Rank. Taxi passengers and their personal effects from Manzini Taxi Rank through the RSA/Swaziland border at Oshoek/Ngwenya border post, into R39, R33, Carolina, Voortrekker Street, R33, into N4, N12 into Allum Extension, Broadway, Kitchener, Bezuidenhout Street, Bertrams Road, Charlton Terrace, Saratoga Avenue and Wolmarans Street into Wanderers Street Taxi Rank.

O.P. 153574(2) SITHOLE E I.N. 6705155597188(3) Regions: Republic of South Africa/Mozambique (4) C/O CARLETONVILLE UNITED TAXI ASSOCIATION PO BOX 794 CARLETONVILLE 2500 (5) **Renewal Permit**(6) Permit: 102084/3 = 1 x 15 passenger Micro bus - JTV162GP(7) 1. Taxi Passengers and their personal effects from Carletonville Main Taxi Rank via Johannesburg through N12, N4, Witbank, Belfast, Machadodorp, Waterval Boven, Ngodwane, Nelspruit, Kaapmuiden and Malelane, through the RSA/Mozambique border at Lebombo/Ressano Garcia border post to Maputo, Manhica, Macia and Xai-Xai Taxi Rank. 2. Taxi Passengers and their personal effects from Xai-Xai Taxi Rank, Macia, Manhica and Maputo through the RSA/Mozambique border at Lebombo/Ressano Garcia border post via Malelane, Kaapmuiden, Nelspruit, Ngodwane, Waterval Boven, Machadodorp, Belfast, through N12, N4, Witbank and Johannesburg to Carletonville Main Taxi Rank.

O.P. 153707(2) RAMATLHAKWAMA E I.N. 4102025633181(3) Regions: Republic of South Africa/Botswana (4) C/O RUSTENBURG BOTSWANA LONG DISTANCE TAXI ASSOCIATION PO BOX 7664 RUSTENBURG 0300(5) **Renewal Permit**(6) Permit: 26586/5 = 1 x 15 passenger Micro bus - CHN242NW (7) 1. Taxi passengers and their personal effects from Rustenburg Taxi Rank through the RSA/Botswana border at Derdepoort/Sikwane border post to Mochudi, Botswana. 2. Taxi passengers and their personal effects from Mochudi, Botswana via Gaborone Taxi Rank and Lobatse Taxi Rank, through the RSA/Botswana border at Derdepoort/Sikwane border post, to Rustenburg Taxi Rank.

O.P. 153760(2) MADONSELA V C I.N. 7012035849080(3) Regions: Republic of South Africa/Mozambique (4) C/O TOPSTAR TAXI ORGANISATION PO BOX 4337 NELSPRUIT 1200 (5) **Renewal Permit**(6) Permit: 144705/2 = 1 x 16 passenger Micro bus - CSB308MP(7) 1. Taxi Passengers and their personal effects from Nelspruit Taxi Rank via Kaapmuiden, Malelane, Hectorspruit and Komatipoort through the RSA/Mozambique border at Lebombo/Ressano Garcia border post to Maputo Taxi Rank. 2. Taxi Passengers and their personal effects from Maputo Taxi Rank through the RSA/Mozambique

border at Lebombo/Ressano Garcia border post via Komatipoort, Hectorspruit, Malelane and Kaapmuiden to Nelspruit Taxi Rank.

O.P. 153865(2) TSHOLWE BG I.N. 6204115920086(3) Regions: Republic of South Africa/Botswana (4) C/O MAFIKENG GABORONE TAXI ASSOCIATION PO BOX 5510 MMABATHO 2735(5) **Renewal Permit**(6) Permit: 99073/2 = 1 x 15 passenger Micro bus - CLL719NW (7) 1. Taxi Passengers and their personal effects from Mafikeng Taxi Rank through the RSA/Botswana border at Ramatlabama border post to Gaborone Taxi Rank. 2. Taxi Passengers and their personal effects from Gaborone Taxi Rank through the RSA/Botswana border at Ramatlabama, border post to Mafikeng.

O.P. 153868(2) BATHEBENG AM I.N. 6004195874082(3) Regions: Republic of South Africa/Botswana (4) C/O MAFIKENG GABORONE TAXI ASSOCIATION PO BOX 5510 MMABATHO 2735 (5) **Renewal Permit** (6) Permit: 98289/2 = 1 x 15 passenger Micro bus - CGF363NW (7) Taxi Passengers and their personal effects from Mafikeng Taxi Rank through the RSA/Botswana border at Ramatlabama border post to Lobatse taxi rank and return from Lobatse Taxi Rank through the RSA/Botswana border at Ramatlabama border post to Mafikeng taxi rank.

O.P. 153879(2) ELWIERDA (STELLENBOSCH) PTY LTD I.N. 790605407(3) Regions: Republic of South Africa - Tourism Transit (4) PO BOX 8338 ROGGEBAAI 8012(5) **New Permit**(6) 1 x 47 passenger Bus (Single Deck)(7) **BOTSWANA:** Tourists and their personal effects touring or transiting through the Republic of Botswana. 1. From a point within the Republic of South Africa touring or transiting through the Republic of Botswana via the RSA/Botswana border post at: a) Ramatlabama or: b) Kopfontein, c) Skilpadshek, d) Grobler's Bridge, e) Stockpoort and f) Pontdrift. 2. From a point within the Republic of Botswana to a point within the Republic of South Africa via the Botswana/RSA border post at: a) Pontdrift or: b) Martin's Drift, c) Parr's Halt, d) Tlokweng, e) Pioneers Gate and f) Ramatlabama. **LESOTHO:** Tourists and their personal effects on tour into the Kingdom of Lesotho. 1. From a point within the Republic of South Africa touring the Kingdom of Lesotho via the RSA/Lesotho border post at: a) Caledonspoort or: b) Ficksburg Bridge, c) Maseru Bridge, d) Van Rooyens Gate and e) Qacha's Nek. 2. From a point within the Kingdom of Lesotho to a point within the Republic of South Africa via the Lesotho/RSA border post at: a) Caledonspoort or: b) Maputsoe, c) Maseru Bridge, d) Makhaleng Bridge and e) Qacha's Nek. **NAMIBIA:** Tourists and their personal effects touring or transiting through the Republic of Namibia: 1. From a point within the Republic of South Africa touring or transiting through the Republic of Namibia via the RSA/Namibia border post at: a) Vioolsdrift or b) Onseepkans and c) Nakop, or the RSA/Botswana border gate at: d) Ramatlabama or: e) Skilpadshek, f) Kopfontein and g) Grobler's Bridge in transit or touring through the Republic of Botswana to the Botswana/Namibia border post at: h) Buitepos or: i) Mohembo and j) Ngoma. 2. From a point within the Republic of Namibia to a point within the Republic of South Africa via the Namibia/RSA border post at: a) Noordoewer or: b) Vioolsdrif and c) Ariamsvlei, or the Namibia/Botswana border gate at: d) Buitepos, e) Mohembo and f) Ngoma touring or transiting through the Republic of Botswana to the Botswana/RSA border post at g) Ramatlabama or: h) Pioneers Gate, i) Tlokweng and j) Martin's Drift. **SWAZILAND:** Tourists and their personal effects touring or transiting through the Kingdom of Swaziland: 1. From a point within the Republic of South Africa touring or transiting through the Kingdom of Swaziland via the

RSA/Swaziland border post at: a) Border Gate or: b) Jeppe's Reef, c) Josefsdal, d) Oshoek, e) Nerston, f) Houtkop g) Mahamba and h) Golela or the Swaziland/Mozambique border at i) Mhlumeni or j) Namaacha. 2. From a point within the Kingdom of Swaziland to a point within the Republic of South Africa via the Swaziland/RSA border post at a) Mananga or: b) Matsamo, c) Bulembu, d) Ngwenya, e) Sandlane, f) Sicunusa, g) Mahamba and h) Lavumisa or the Mozambique/Swaziland border at i) Goba Fronteira or j) Lomahasha. **ZIMBABWE:** Tourists and their personal effects on tour into or through Zimbabwe: 1. From a point situated within the Republic of South Africa touring or transiting through the Republic of Zimbabwe via the RSA/Zimbabwe border post at: a) Beit Bridge or the RSA/Botswana border post at: b) Ramatlabama or: c) Skilpadshek, d) Kopfontein, e) Grobler's Bridge, f) Stockpoort and g) Pontdrift touring or transiting through the Republic of Botswana to the Botswana/Zimbabwe border post at: h) Kazungula or i) Plumtree or through the Zimbabwe/Mozambique border post at j) Mutare or: k) Mt Selinda, l) Nyama-Panda. 2. From a point within the Republic of Zimbabwe touring or transiting through the Republic of South Africa, via the Zimbabwe/RSA border post at: a) Beit Bridge, or the Zimbabwe/Botswana border post at: b) Plumtree or c) Kazungula, touring or transiting through the Republic of Botswana to the Botswana/RSA border at: d) Pontdrift or: e) Martin's Drift, f) Parr's Halt, g) Tlokweng, h) Pioneers Gate and i) Ramatlabama or the Zimbabwe/Mozambique border post at: j) Machipanda or: k) Espungabera, l) Cochemane. **MOZAMBIQUE:** Tourists and their personal effects on tour into or through the Republic of Mozambique. 1. From a point within the Republic of South Africa touring or transiting within the Republic of Mozambique via the RSA/Mozambique border post at a) Lebombo or the RSA/Swaziland border post at b) Golela or: c) Mahamba, d) Nerston, e) Oshoek, f) Josefsdal and g) Jeppe's Reef touring or transiting through the Kingdom of Swaziland to the Swaziland/Mozambique border at h) Lomahasha or through the Mozambique/Zimbabwe border at i) Mutare or j) Mt Selinda and k) Nyama-panda. 2. From a point situated within the Republic of Mozambique to a point within the Republic of South Africa via the Mozambique/RSA border post at a) Ressano Garcia, or the Mozambique/Swaziland border at b) Namaacha touring or transiting through the Kingdom of Swaziland to the Swaziland/RSA border at c) Lavumisa or: d) Mahamba, e) Sandlane, f) Ngwenya, g) Bulembu and h) Matsamo or through the Mozambique/Zimbabwe border post at i) Mutare or: j) Espungabera and k) Cochemane. **ZAMBIA:** Tourists and their personal effects on tour into and through the Republic of Zambia. 1. From a point within the Republic of South Africa touring or transiting within the Republic of Zambia via the RSA/Zimbabwe border at: a) Beit Bridge, touring or transiting through Zimbabwe to the Zimbabwe/Zambia border post at: b) Chirundu or: c) Kariba, d) Kazungula and e) Victoria Falls, or via the RSA/Botswana border post at f) Ramatlabama or: g) Skilpadshek, h) Kopfontein, i) Grobler's Bridge, j) Stockpoort and k) Pontdrift touring or transiting through the Republic of Botswana to the Botswana/Zambia border at l) Kazungula, or through the Botswana/Zimbabwe border post at m) Kazungula Road or: n) Padamatenga and o) Plumtree. 2. From a point within the Republic of Zambia to a point within the Republic of South Africa via the Zambia/Zimbabwe border post at: a) Chirundu or: b) Siavonga, c) Livingstone and d) Kazungula in transit or touring through the Republic of Zimbabwe to the Zimbabwe/RSA border post at e) Beit Bridge, or in transit or touring through the Republic of Zimbabwe to the Zimbabwe/Botswana border post at f) Ramokwebana or: g) Padamatenga and h) Kazungula Road, in transit

or touring through the Republic of Botswana to the Botswana/RSA border post at: i) Pontdrift or: j) Martin's Drift, k) Parr's halt, l) Tlokweng, m) Pioneers Gate and n) Ramatlabama or through the Zambia/Botswana border post at o) Kazungula Ferry. **MALAWI:** Tourists and their personal effects touring or transiting through the Republic of Malawi: 1. From a point within the Republic of South Africa to a point within the Republic of Malawi via the RSA/Zimbabwe border at a) Beit Bridge in transit or touring through Zimbabwe to the Zimbabwe/Mozambique border at b) Nyamapanda or: c) Mt Selinda d) Mutare and e) Sango, in transit or touring through Mozambique to the Mozambique/Malawi border at: f) Zobue or: g) Milange, h) Ulongwe and i) Mandimba, or from a point within the RSA to the RSA/Mozambique border post at j) Lebombo touring or transiting through Mozambique to the Mozambique/Malawi border post at: k) Zobue, or to the RSA/Swaziland border post at l) Border Gate or: m) Jeppe's Reef, n) Josefsdal, o) Oshoek, p) Nerston q) Mahamba or r) Golela touring or transiting through Swaziland to the Swaziland/Mozambique border post at s) Lomahasha or t) Goba Fronteira in transit to the Mozambique/Malawi border post at u) Zobue. 2. From a point within the Republic of Malawi to a point within the Republic of South Africa via the Malawi/Mozambique border post at: a) Mwanza, touring or transiting Mozambique to the Mozambique/RSA border post at b) Ressano Garcia, touring or transiting Mozambique to the Mozambique/Zimbabwe border post at c) Cochemane or: d) Chicualacuala, e) Espungabera and f) Machipanda, touring or transiting Zimbabwe to the Zimbabwe/RSA border at g) Beit Bridge or from Mwanza to the Mozambique/Swaziland border post at h) Lomahasha or i) Mhlumeni, touring or transiting Swaziland to the Swaziland/RSA border post at: j) Mananga or: k) Matsamo, l) Bulembu, m) Ngwenya, n) Sandlane, o) Mahamba and p) Lavumisa. **NOTE:** Subject to the condition that no scheduled inter-city or inter-town services may be operated in terms of this permit.

O.P. 153893 (2) MASINGA K T/A MASINGA TAXI I.N. 4606155439086 (3) Regions: Republic of South Africa/Mozambique (4) C/O TOPSTAR TAXI ORGANISATION PO BOX 4337 NELSPRUIT 1200 (5) **Renewal Permit** (6) Permit: 140011/1 = 1 x 15 passenger Micro bus - BCC288MP (7) Taxi passengers and their personal effects from Nelspruit Plaza Taxi Rank via Kaapmuiden, Malelane and Hectorspruit through the RSA/Mozambique border at Lebombo border post to Maputo Taxi Rank and return via the same route in reverse.

O.P. 153897 (2) MASHABA D M I.N. 5003165193086 (3) Regions: Republic of South Africa/Mozambique (4) C/O TOPSTAR TAXI ORGANISATION PO BOX 4337 NELSPRUIT 1200 (5) **Renewal Permit** (6) Permit: 107362/2 = 1 x 15 passenger Micro bus - CJW696MP (7) 1. Taxi Passengers and their personal effects from Nelspruit Taxi Rank via Kaapmuiden, Malelane, Hectorspruit and Komatipoort through the RSA/Mozambique border at Lebombo/Ressano Garcia border post to Maputo Taxi Rank. 2. Taxi Passengers and their personal effects from Maputo Taxi Rank through the RSA/Mozambique border at Lebombo/Ressano Garcia border post via Komatipoort, Hectorspruit, Malelane and Kaapmuiden to Nelspruit Taxi Rank.

O.P. 153924 (2) NZIMANDE JM I.N. 5302235230088 (3) Regions: Republic of South Africa/Swaziland (4) C/O KANGWANE SWAZI TAXI ASSOCIATION PO BOX 62115 MARSHALLTOWN 2000 (5) **Renewal Permit** (6) Permit: 33594/6 = 1 x 16 passenger Micro bus - CGS486MP (7) Taxi passengers and their personal effects from Wanderers Street taxi rank, Wolmarans Street,

Saratoga Avenue, Bertrams road, Bezuidenhout Street, Kitchener, Broadway, Allum Extension into N12, R50, R574, R545, Bethal, N17, Ermelo, N2 via Panbult to Piet Retief, R543, through the RSA/Swaziland border at Mahamba, to Nhlangano Taxi Rank, Swaziland. Taxi passengers and their personal effects from Nhlangano Taxi Rank, Swaziland, through the RSA/Swaziland border at Mahamba, into R543, Piet Retief, via Panbult N2, Ermelo, N17, Bethal, R545, R574, Delmas, R50, N12 into Allum Extension, Broadway, Kitchener, Bezuidenhout Street, Bertrams Road, Charlton Terrace, Saratoga Avenue, Wolmarans Street into Wanderers Street Taxi Rank. ALTERNATIVE ROUTE: Taxi passengers and their personal effects from Wanderers Street Taxi Rank, via Kitchener Avenue, Broadway, Allum Extension into N12, N4, R33, Voortrekker Street Carolina, R33, R39, through the RSA/Swaziland border at Oshoek/Ngwenya, to Manzini Taxi Rank, Swaziland. Taxi passengers and their personal effects from Manzini Taxi Rank, Swaziland, through the RSA/Swaziland border at Oshoek/Ngwenya, into R39, R33, Carolina Voortrekker Street, R33, into N4, N12 into Allum Extension, Broadway, Kitchener, Bezuidenhout Street, Bertrams Road, Charlton Terrace, Saratoga Avenue, Wolmarans Street into Wanderers Street Taxi Rank.

O.P. 153943(2) NKOSI M J I.N. 4502255169089 T/A NKOSI'S TAXIS (3) Regions: Republic of South Africa/Swaziland (4) C/O KANGWANE SWAZI TAXI ASSOCIATION PO BOX 62115 MARSHALLTOWN 2000(5) **Renewal Permit**(6) Permit: 13392/8 = 1 x 16 passenger Micro bus - CPC289MP(7) Taxi passengers and their personal effects from Wanderers Street Taxi Rank, Wolmarans Street, Saratoga Avenue, Bertrams Road, Bezuidenhout Street, Kitchener, Broadway, Allum Extension into N12, R50, R574, R545, Bethal, N17, Ermelo, N2 via Panbult to Piet Retief, R543, through the RSA/Swaziland border at Mahamba border post to Nhlangano Taxi Rank, Swaziland. Taxi passengers and their personal effects from Nhlangano Taxi Rank, Swaziland, through the RSA/Swaziland border at Mahamba border post into R543, Piet Retief, via Panbult N2, Ermelo, N17, Bethal, R545, R574, Delmas, R50, N12 into Allum Extension, Broadway, Kitchener, Bezuidenhout Street, Bertrams Road, Charlton Terrace, Saratoga Avenue, Wolmarans Street into Wanderers Street Taxi Rank. ALTERNATIVE ROUTE: Taxi passengers and their personal effects from Wanderers Street Taxi Rank, Kitchener Avenue, Broadway, Allum Extension into N12, N4, R33, Voortrekker Street Carolina, R33, R39, through the RSA/Swaziland border at Oshoek/Ngwenya border post to Manzini Taxi Rank, Swaziland. Taxi passengers and their personal effects from Manzini Taxi Rank, Swaziland, through the RSA/Swaziland border at Oshoek/Ngwenya border post into R39, R33, Carolina, Voortrekker Street, R33, into N4, N12 into Allum Extension, Broadway, Kitchener, Bezuidenhout Street, Bertrams Road, Charlton Terrace, Saratoga Avenue, Wolmarans Street into Wanderers Street Taxi Rank, Johannesburg.

O.P. 154033(2) SIBAMBO J G I.N. 6301035596085(3) Regions: Republic of South Africa/Mozambique (4) C/O LEBOMBO TAXI ASSOCIATION PO BOX 565 KOMATIPOORT 1340(5) **Renewal Permit**(6) Permit: 25186/7 = 1 x 16 passenger Micro bus - CJV059MP(7) 1. Passengers and their personal effects from Lourens Street Taxi Rank in Komatipoort via N4 through the RSA/Mozambique border at Lebombo/Ressano Garcia border post to Olvero then to Juba and to Basha Taxi Ranks situated in Maputo. 2. Passengers and their personal effects from Olvero, Juba and Basha Taxi Ranks situated in Maputo through the RSA/Mozambique border at Lebombo/Ressano Garcia border post via N4 to Lourens Street Taxi Rank in Komatipoort.

O.P. 154050(2) SITHOLE B I.N. 5602065617084(3) Regions: Republic of South Africa/Zimbabwe (4) C/O ZILDTA PO BOX 1152 CROWN MINES 2025(5) **Renewal Permit**(6) Permit: 84831/2 = 1 x 23 passenger Semi-bus - MXN829GP(7) Route 1: Taxi passengers and their personal effects from King George Street Taxi Rank 33 in Johannesburg, proceed out of King George Street, turn left onto Wolmarans Street, proceed turn right onto Braamfontein off-ramp N1 highway in a northerly direction to Pietersburg Town, turn left into Landdros Maree Street, proceed out to N1 to Louis Trichardt through the Verwoerd Tunnel to Messina Town through the RSA/Zimbabwe border at Beit Bridge border post to Beit Bridge Town and then to the City Hall in Bulawayo and return via the same route to King George Street Taxi Rank 33 in Johannesburg. Route 2: Taxi passengers and their personal effects from King George Street Taxi Rank 33 Johannesburg proceed out of King George Street, turn left onto Wolmarans Street, proceed turn right onto Braamfontein off-ramp N1 highway in a northerly direction, turn left at Kranskop, to Ellisras, through the RSA/Botswana border at Groblersbrug/Martins Drift, via Francistown, through the Botswana/Zimbabwe border at Plumtree/Ramokawebana, to Plumtree Town and to Bulawayo Town and return via the same route to King George Street Taxi Rank 33 in Johannesburg. No Passengers may be picked up or dropped off within Botswana. Alternatively:(7) 6. Taxi passengers and their personal effects from King George Street Taxi Rank 33 in Johannesburg, through the RSA/Zimbabwe border at Beit Bridge border post, to Beit Bridge Town, proceed to Bulawayo town and then to Plumtree Town and return via the same route to King George Street Taxi Rank 33 in Johannesburg.

O.P. 154055(2) SPRINGBOK ATLAS (PTY) LTD I.N. 720794807(3) Regions: Republic of South Africa - Tourism Transit (4) PO BOX 14884 BREDELL 1623(5) **Renewal Permit**(6) Permit: 27455/2 = 1 x 46 passenger Bus (Single Deck) - DFC809GP(7) **BOTSWANA:** Tourists and their personal effects touring or transiting through the Republic of Botswana. 1. From a point within the Republic of South Africa touring or transiting the Republic of Botswana via the RSA/Botswana border posts at: a) Ramatlabama or: b) Kopfontein, c) Skilpadshek, d) Grobler's Bridge, e) Stockpoort and f) Pontdrift 2. From a point within the Republic of Botswana to a point within the Republic of South Africa via the Botswana/RSA border posts at: a) Pontdrift or: b) Martin's Drift c) Parr's Halt d) Tlokweng, e) Pioneer Gate and f) Ramatlabama. **LESOTHO:** Tourists and their personal effects on tour into the Kingdom of Lesotho: 1. From a point within the Republic of South Africa touring the Kingdom of Lesotho via the RSA/Lesotho border posts at: a) Caledonspoort or: b) Ficksburg Bridge, c) Maseru Bridge, d) Van Rooyens Gate and e) Qacha's Nek. 2. From a points within the Kingdom of Lesotho to a point within the Republic of South Africa via the Lesotho/RSA border post at: a) Caledonspoort or: b) Maputsoe, c) Maseru Bridge, d) Makhaleng Bridge and e) Qacha's Nek. **NAMIBIA:** Tourists and their personal effects touring or transiting through the Republic of Namibia. 1. From a point within the Republic of South Africa touring or transiting the Republic of Namibia via the RSA/Namibia border posts at: a) Violsdrift or b) Onseepkans and c) Nakop, or the RSA/Botswana border gates at d) Ramatlabama or: e) Skilpadshek, f) Kopfontein and g) Grobler's Bridge in transit or touring through the Republic of Botswana to the Botswana/Namibia border posts at h) Buitepos or: i) Mohembo and j) Ngoma. 2. From a point within the Republic of Namibia to a point within the Republic of South Africa via the Namibia/RSA border posts at: a) Noordoewer or: b) Violsdrift and c) Ariamsvlei, or the

Namibia/Botswana border gates at: d) Buitepos, e) Mohebo and f) Ngoma touring or transiting through the Republic of Botswana to the Botswana/RSA border posts at g) Ramatlabama or: h) Pioneers Gate, i) Tlokweng and j) Martin's Drift. **SWAZILAND:** Tourists and their personal effects touring or transiting through the Kingdom of Swaziland: 1. From a point within the Republic of South Africa touring or transiting within the Kingdom of Swaziland via the RSA/Swaziland border posts at: a) Border Gate or: b) Jeppe's Reef, c) Josefsdal, d) Oshoek, e) Nerston, f) Houtkop g) Mahamba and h) Golela or the Swaziland/Mozambique border at i) Mhlumeni or j) Namaacha. 2. From a point within the Kingdom of Swaziland to a point within the Republic of South Africa via the Swaziland/RSA border posts at a) Mananga or: b) Matsamo, c) Bulembu, d) Ngwenya, e) Sandlane, f) Sicunusa, g) Mahamba and h) Lavumisa or the Mozambique/Swaziland border at i) Goba Fronteira or j) Lomahasha. **ZIMBABWE:** Tourists and their personal effects on tour into or through Zimbabwe. 1. From a point within the Republic of South Africa touring or transiting within the Republic of Zimbabwe via the RSA/Zimbabwe border post at: a) Beit Bridge or the RSA/Botswana border posts at: b) Ramatlabama or: c) Skilpadshek, d) Kopfontein, e) Grobler's Bridge, f) Stockpoort and g) Pontdrift touring or transiting through the Republic of Botswana to the Botswana/Zimbabwe border at h) Kazungula or i) Plumtree or through the Zimbabwe/Mozambique border post at j) Mutare or: k) Mt Selinda, l) Nyama-Panda. 2. From a point within the Republic of Zimbabwe touring or transiting within the Republic of South Africa, via the Zimbabwe/RSA border post at a) Beit Bridge, or the Zimbabwe/Botswana border posts at b) Plumtree or c) Kazungula, touring or transiting through the Republic of Botswana to the Botswana/RSA borders at: d) Pontdrift or: e) Martin's Drift, f) Parr's Halt, g) Tlokweng, h) Pioneer Gate and i) Ramatlabama or the Zimbabwe/Mozambique border post at j) Machipanda or: k) Espungabera, l) Cochemane. **MOZAMBIQUE:** Tourists and their personal effects on tour into or through the Republic of Mozambique: 1. From a point within the Republic of South Africa touring or transiting through the Republic of Mozambique a) Lebombo or the RSA/Swaziland border posts at b) Golela or: c) Mahamba, d) Nerston, e) Oshoek, f) Josefsdal and g) Jeppe's Reef touring or transiting through the Kingdom of Swaziland to the Swaziland/Mozambique border at h) Lomahasha or through the Mozambique/Zimbabwe border at i) Mutare or j) Mt Selinda k) Nyama-panda. 2. From a point within the Republic of Mozambique to a point within the Republic of South Africa via the Mozambique/RSA border post at a) Ressano Garcia, or the Mozambique/Swaziland border at b) Namaacha touring or transiting through the Kingdom of Swaziland to the Swaziland/RSA borders at c) Lavumisa or: d) Mahamba, e) Sandlane, f) Ngwenya, g) Bulembu and h) Matsamo or through the Mozambique/Zimbabwe border post at i) Mutare or: j) Espungabera, k) Cochemane. **ZAMBIA:** Tourists and their personal effects on tour into and through the Republic of Zambia. 1. From a point within the Republic of South Africa touring or transiting within the Republic of Zambia via the RSA/Zimbabwe border at: a) Beit Bridge, touring or transiting through Zimbabwe to the Zimbabwe/Zambia border posts at b) Chirundu or: c) Kariba, d) Kazungula e) Victoria Falls, or via the RSA/Botswana border posts at f) Ramatlabama or: g) Skilpadshek, h) Kopfontein, i) Groblers Bridge, j) Stockpoort and k) Pontdrift touring or transiting through the Republic of Botswana to the Botswana/Zambia border at l) Kazungula, or through the Botswana/Zimbabwe border posts at m) Kazungula Road or: n) Padamatenga, o) Plumtree. 2. From a point within the Republic of Zambia to a point within the Republic of South Africa via the

Zambia/Zimbabwe border posts at: a) Chirundu or: b) Siavonga, c) Livingstone and d) Kazungula in transit or touring through the Republic of Zimbabwe to the Zimbabwe/RSA border post at e) Beit Bridge, or in transit or touring through the Republic of Zimbabwe to the Zimbabwe/Botswana border post at f) Ramokwebana or: g) Padamatenga and h) Kazungula Road, in transit or touring through the Republic of Botswana to the Botswana/RSA border posts at: i) Pontdrift or: j) Martin's Drift, k) Parr's halt, l) Tlokweng, m) Pioneer Gate and n) Ramatlabama or through the Zambia/Botswana border post at o) Kazungula Ferry. **MALAWI:** Tourists and their personal effects touring or transiting through the Republic of Malawi. 1. From a point within the Republic of South Africa to a point within the Republic of Malawi via the RSA/Zimbabwe border at a) Beit Bridge in transit or touring through Zimbabwe to the Zimbabwe/Mozambique border at b) Nyamapanda or: c) Mt Selinda d) Mutare and e) Sango, in transit or touring through Mozambique to the Mozambique/Malawi border at f) Zobue or: g) Milange, h) Ulongwe and i) Mandimba, or from a point within the RSA to the RSA/Mozambique border post at j) Lebombo touring or transiting through Mozambique to the Mozambique/Malawi border posts at: k) Zobue, or to the RSA/Swaziland border posts at l) Border Gate or: m) Jeppe's Reef, n) Josefsdal, o) Oshoek, p) Nerston q) Mahamba or r) Golela touring or transiting through Swaziland to the Swaziland/Mozambique border post at s) Lomahasha or t) Goba Fronteira in transit to the Mozambique/Malawi border posts at u) Zobue. 2. From a point within the Republic of Malawi to a point within the Republic of South Africa via the Malawi/Mozambique border post at: a) Mwanza, touring or transiting Mozambique to the Mozambique/RSA border post at b) Ressano Garcia, touring or transiting Mozambique to the Mozambique/Zimbabwe border posts at c) Cochemane or: d) Chicualacuala, e) Espungabera, f) Machipanda, touring or transiting Zimbabwe to the Zimbabwe/RSA border at g) Beit Bridge or from Mwanza to the Mozambique/Swaziland border post at h) Lomahasha or i) Mhlumeni, touring or transiting Swaziland to the Swaziland/RSA border posts at: j) Mananga or: k) Matsamo, l) Bulembu, m) Ngwenya, n) Sandlane, o) Mahamba and p) Lavumisa. **NOTE:** Subject to the condition that no scheduled inter-city or inter-town services may be operated in terms of this permit

O.P. 154068 (2) MKHABELA L J I.N. 6501017961088 (3) Regions: Republic of South Africa/Mozambique (4) C/O GREATER WESTONARIA TAXI ASSOCIATION PO BOX 1174 WESTONARIA 1780 (5) **Renewal Permit** (6) Permit: 99999/4 = 1 x 10 passenger Micro bus - NCT521GP (7) 1. Taxi passengers and their personal effects from Tembisa Ivory Park via Kaalfontein, Witbank, Belfast, Machadodorp, Watervalboven, Ngodwane, Nelspruit, Kaapmuiden, Malelane through the RSA/Mozambique border at Lebombo border post to Xai-Xai, Chokwe, Chibuto and Macia Taxi Rank and return via same route in reverse.

O.P. 154089 (2) MATHEBULA NE I.N. 7010060963081 (3) Regions: Republic of South Africa/Mozambique (4) C/O BOKSBURG TAXI ASSOCIATION PO BOX 46241 BELLE OMBRE 0142 (5) **Renewal Permit** (6) Permit: 146542/1 = 1 x 11 passenger Micro bus - MLB967GP (7) 1. Taxi passengers and their personal effects from Boksburg Taxi Rank via Benoni, Witbank and Komatipoort through the RSA/Mozambique border at Lebombo/Ressano Garcia border post to Xai-Xai Taxi Rank. 2. Taxi passengers and their personal effects from Xai-Xai Taxi Rank through the RSA/Mozambique border at Lebombo/Ressano Garcia border post via Komatipoort, Witbank and Benoni to Boksburg Taxi Rank.

O.P. 154105(2) VALLY S I.N. 7403280140087(3) Regions: Republic of South Africa/Maputo (4) P O BOX 39984 BRAMLEY 2018(5) **Renewal Permit(6)** Permit: 139744/2 = 1 x 20 passenger Bus (Single Deck) - NRG392GP(7) 1. Taxi Passengers and their personal effects from Johannesburg West Rand (Gold Mine) through the RSA/Mozambique border at Lebombo/Ressano Garcia border post to Maputo Taxi rank. 2. Taxi Passengers and their personal effects from Maputo, through the RSA/Mozambique border at Lebombo/Ressano Garcia border post to Johannesburg West Rand (Gold Mine).

O.P. 154140(2) KUBHEKA BE I.N. 5211135632089(3) Regions: Republic of South Africa/Mozambique (4) C/O JOHANNESBURG MAPUTO LONG DISTANCE TAXI ASSOCIATION PO BOX 5099 JOHANNESBURG 2000(5) **Renewal Permit(6)** Permit: 32806/5 = 1 x 16 passenger Micro bus - CKX030GP(7) Taxi Passengers and their personal effects from De Villiers Street Taxi Rank (Between Rissik and Joubert Street) Right into Eloff Street, left into Bree street, left into End Street right into Rocky Street, right into Sivewright Street, onto M2 East Durban, onto N1 North Pretoria, N3 onto N12 East Witbank, onto N4 through Nelspruit and Komatipoort through the RSA/Mozambique border at Lebombo border post to Maputo Taxi Rank in Mozambique and return via the same route in reverse.

O.P. 154142(2) DA CRUZ APM I.N. 6606275723185(3) Regions: Republic of South Africa/Mozambique (4) 12 CHURCH STREET BOKSBURG 1460 (5) **Renewal Permit (6)** Permit: 81948/1 = 1 x 25 passenger Bus (Single Deck) - CTZ676GP (7) 1. Mine workers and their personal effects from ERPM Gold Mine, Grootvlei Gold Mines, Daggafontein Gold Mines, Primrose Gold Mine and Balmoral Gold Mine through the RSA/Mozambique border at Lebombo border post, to points situated within the Republic of Mozambique. 2. Mine workers and their personal effects from points situated within the Republic of Mozambique, through the RSA/Mozambique border at Lebombo border post to ERPM Gold Mine, Grootvlei Mines, Daggafontein Gold Mines, Primrose Gold Mine and Balmoral Gold Mine.

O.P. 154273(2) RAMOHAPI FT T/A BENONI TAXI ASSOCIATION I.N. 5212015798081 (3) Regions: Republic of South Africa/Lesotho (4) C/O BENONI TAXI ASSOCIATION PO BOX 2585 BENONI 1500 (5) **Renewal Permit(6)** Permit: 197183/0 = 1 x 13 passenger Micro bus - HHP732GP(7) 1. Taxi passengers and their personal effects from Daveyton Taxi Rank, into Heald Road, Modder Bee Road, Main Reef Road, into R23, Heidelberg Road N3, Villiers, Frankfort, Tweeling, Reitz, Bethlehem, Commissioner Street, Fouriesburg R711 into Caledonspoort Road, through the RSA/Lesotho border at Caledonspoort/Butha-Buthe border post, to Butha-Buthe Taxi Rank. 2. Taxi passengers and their personal effects from Butha-Buthe Taxi Rank, through the RSA/Lesotho border at Caledonspoort/Butha-Buthe border post, via Caledonspoort Road, Fouriesburg R711, Commissioner Street, Bethlehem, Reitz, Tweeling, Frankfort, Villiers, Heidelberg Road N3, R23, Main Reef Road, Modder Bee Road, Heald Road to Daveyton Taxi Rank.

O.P. 154325(2) WHICH WAY ADVENTURES (PTY) LTD I.N. 990431307(3) Regions: Republic of South Africa - Tourism Transit (4) PO BOX 2600 SOMERSET WEST 7129(5) **Renewal Permit(6)** Permit: 166989/0 = 1 x 23 passenger Bus (Single Deck) - CFM33050 Permit: 99827/1 = 1 x 24 passenger Bus (Single Deck) - CFM33046(7) 1. Tourists and their personal effects. BOTSWANA:.. Tourists and their personal effects

touring or transiting through the Republic of Botswana. 1. From a point within the Republic of South Africa touring or transiting the Republic of Botswana via the RSA/Botswana border post at: a) Ramatlabama or: b) Kopfontein, c) Skilpadshek, d) Grobler's Bridge, e) Stockpoort and f) Pontdrift 2. From a point within the Republic of Botswana to a point within the Republic of South Africa via the Botswana/RSA border post at: a) Pontdrift or: b) Martin's Drift c) Parr's Halt d) Tlokweng, e) Pioneer Gate and f) Ramatlabama. **LESOTHO:** Tourists and their personal effects on tour into the Kingdom of Lesotho: 1. From a point within the Republic of South Africa touring the Kingdom of Lesotho via the RSA/Lesotho border post at: a) Caledonspoort or: b) Ficksburg Bridge, c) Maseru Bridge, d) Van Rooyens Gate and e) Qacha's Nek f) Ramatseliso's Gate g) Tele Bridge h) Sephapu's Gate i) Peka Bridge j) Monontsa's Pass k) Sanipass l) Ongeluksnek and m) Bushman's Nek. 2. From a point within the Kingdom of Lesotho to a point within the Republic of South Africa via the Lesotho/RSA border post at: a) Caledonspoort or: b) Maputsoe, c) Maseru Bridge, d) Makhaleng Bridge e) Qacha's Nek f) Ramatseliso's Gate g) Tele Bridge h) Sephapu's Gate i) Peka bridge j) Monontsa's Pass k) Sanipass l) Ongeluksnek and m) Nkonkoana. **NAMIBIA.** Tourists and their personal effects touring or transiting through the Republic of Namibia. 1. From a point within the Republic of South Africa touring or transiting the Republic of Namibia via the RSA/Namibia border post at: a) Violsdrift or b) Onseepkans and c) Nakop, or the RSA/Botswana border gate at d) Ramatlabama or: e) Skilpadshek, f) Kopfontein and g) Grobler's Bridge in transit or touring through the Republic of Botswana to the Botswana/Namibia border post at h) Buitepos or: i) Mohembo and j) Ngoma. 2. From a point within the Republic of Namibia to a point within the Republic of South Africa via the Namibia/RSA border post at: a) Noordoewer or: b) Violsdrift and c) Ariamsvlei, or the Namibia/Botswana border gate at: d) Buitepos, e) Mohembo and f) Ngoma touring or transiting through the Republic of Botswana to the Botswana/RSA border post at g) Ramatlabama or: h) Pioneers Gate, i) Tlokweng and j) Martin's Drift. **SWAZILAND:** Tourists and their personal effects touring or transiting through the Kingdom of Swaziland. 1. From a point within the Republic of South Africa touring or transiting within the Kingdom of Swaziland via the RSA/Swaziland border post at: a) Border Gate or: b) Jeppe's Reef, c) Josefsdal, d) Oshoek, e) Nerston, f) Houtkop g) Mahamba and h) Golela or the Swaziland/Mozambique border at i) Mhlumeni or j) Namaacha. 2. From a point within the Kingdom of Swaziland to a point within the Republic of South Africa via the Swaziland/RSA border post at a) Mananga or: b) Matsamo, c) Bulembu, d) Ngwenya, e) Sandlane, f) Sicunusa, g) Mahamba and h) Lavumisa or the Mozambique/Swaziland border at i) Goba Fronteira or j) Lomahasha. **ZIMBABWE:** Tourists and their personal effects on tour into or through Zimbabwe. 1. From a point situated within the Republic of South Africa touring or transiting the Republic of Zimbabwe via the RSA/Zimbabwe border post at: a) Beit Bridge or the RSA/Botswana border post at : b) Ramatlabama or: c) Skilpadshek, d) Kopfontein, e) Grobler's Bridge, f) Stockpoort and g) Pontdrift touring or transiting through the Republic of Botswana to the Botswana/Zimbabwe border post at h) Kazungula or i) Plumtree or through the Zimbabwe/Mozambique border post at j) Mutare or: k) Mt Selinda, l) Nyama-Panda. 2. From a point within the Republic of Zimbabwe touring or transiting within the Republic of South Africa, via the Zimbabwe/RSA border post at a) Beit Bridge, or the Zimbabwe/Botswana border post at b) Plumtree or c) Kazungula, touring or transiting through the Republic of Botswana to the Botswana/RSA border at: d) Pontdrift or: e) Martin's Drift, f)

Parr's Halt, g) Tlokwen, h) Pioneer Gate and i) Ramatlabama or the Zimbabwe/Mozambique border post at j) Machipanda or: k) Espungabera, l) Cochemane. **MOZAMBIQUE.** Tourists and their personal effects on tour into or through the Republic of Mozambique. 1. From a point within the Republic of South Africa touring or transiting within the Republic of Mozambique via the RSA/Mozambique border post at a) Lebombo or the RSA/Swaziland border post at b) Golela or: c) Mahamba, d) Nerston, e) Oshoek, f) Josefsdal and g) Jeppe's Reef touring or transiting through the Kingdom of Swaziland to the Swaziland/Mozambique border at h) Lomahasha or through the Mozambique/Zimbabwe border at i) Mutare or j) Mt Selinda and k) Nyama-panda. 2. From a point situated within the Republic of Mozambique to a point within the Republic of South Africa via the Mozambique/RSA border post at a) Ressano Garcia, or the Mozambique/Swaziland border at b) Namaacha touring or transiting through the Kingdom of Swaziland to the Swaziland/RSA border at c) Lavumisa or: d) Mahamba, e) Sandlane, f) Ngwenya, g) Bulembu and h) Matsamo or through the Mozambique/Zimbabwe border post at i) Mutare or: j) Espungabera and k) Cochemane. **ZAMBIA:** Tourists and their personal effects on tour into and through the Republic of Zambia. 1. From a point within the Republic of South Africa touring or transiting within the Republic of Zambia via the RSA/Zimbabwe border at: a) Beit Bridge, touring or transiting through Zimbabwe to the Zimbabwe/Zambia border post at b) Chirundu or: c) Kariba, d) Kazungula and e) Victoria Falls, or via the RSA/Botswana border post at f) Ramatlabama or: g) Skilpadshek, h) Kopfontein, i) Grobler's Bridge, j) Stockpoort and k) Pontdrift touring or transiting through the Republic of Botswana to the Botswana/Zambia border at l) Kazungula, or through the Botswana/Zimbabwe border post at m) Kazungula Road or: n) Padamatenga and o) Plumtree. 2. From a point within the Republic of Zambia to a point within the Republic of South Africa via the Zambia/Zimbabwe border post at: a) Chirundu or: b) Siavonga, c) Livingstone and d) Kazungula in transit or touring through the Republic of Zimbabwe to the Zimbabwe/RSA border post at e) Beit Bridge, or in transit or touring through the Republic of Zimbabwe to the Zimbabwe/Botswana border post at f) Ramokwebana or: g) Padamatenga and h) Kazungula Road, in transit or touring through the Republic of Botswana to the Botswana/RSA border post at: i) Pontdrift or: j) Martin's Drift, k) Parr's halt, l) Tlokwen, m) Pioneer Gate and n) Ramatlabama or through the Zambia/Botswana border post at o) Kazungula Ferry. **MALAWI:** Tourists and their personal effects touring or transiting through the Republic of Malawi(7) 43. 1. From a point within the Republic of South Africa to a point within the Republic of Malawi via the RSA/Zimbabwe border at a) Beit Bridge in transit or touring through Zimbabwe to the Zimbabwe/Mozambique border at b) Nyamapanda or: c) Mt Selinda d) Mutare and e) Sango, in transit or touring through Mozambique to the Mozambique/Malawi border at f) Zobue or: g) Milange, h) Ulongwe and i) Mandimba, or from a point within the RSA to the RSA/Mozambique border post at j) Lebombo touring or transiting through Mozambique to the Mozambique/Malawi border post at: k) Zobue, or to the RSA/Swaziland border post at l) Border Gate or: m) Jeppe's Reef, n) Josefsdal, o) Oshoek, p) Nerston q) Mahamba or r) Golela touring or transiting through Swaziland to the Swaziland/Mozambique border post at s) Lomahasha or t) Goba Fronteira in transit to the Mozambique/Malawi border post at u) Zobue. 2. From a point within the Republic of Malawi to a point within the Republic of South Africa via the Malawi/Mozambique border post at: a) Mwanza, touring or transiting Mozambique to the Mozambique/RSA border post at b) Ressano Garcia,

touring or transiting Mozambique to the Mozambique/Zimbabwe border post at c) Cochemane or: d) Chicualacuala, e) Espungabera and f) Machipanda, touring or transiting Zimbabwe to the Zimbabwe/RSA border at g) Beit Bridge or from Mwanza to the Mozambique/Swaziland border post at h) Lomahasha or i) Mhlumeni, touring or transiting Swaziland to the Swaziland/RSA border post at: j) Mananga or: k) Matsamo, l) Bulembu, m) Ngwenya, n) Sandlane, o) Mahamba and p) Lavumisa. NOTE: Subject to the condition that no scheduled inter-city or inter-town services may be operated in terms of this permit

O.P. 154334(2) SIBIYA TB I.N. 6509155896081(3) Regions: Republic of South Africa/Mozambique (4) C/O GREATER WESTONARIA TAXI ASSOCIATION PO BOX 1174 WESTONARIA 1780(5) **Renewal Permit**(6) Permit: 146406/1 = 1 x 16 passenger Micro bus - MNS644GP(7) Taxi passengers and their personal effects from Zuurbekom Taxi Rank join N12 to Witbank join N4 through the RSA/Mozambique border at Lebombo border post to Xai-Xai, Chibuto, Chokwe and Macia Taxi Ranks and return via the same route in reverse.

O.P. 154341(2) MOGALE SJ I.N. 6402165361082(3) Regions: Republic of South Africa/Botswana (4) C/O GREATER WESTONARIA TAXI ASSOCIATION PO BOX 1174 WESTONARIA 1780(5) **Renewal Permit**(6) Permit: 56445/4 = 1 x 14 passenger Micro bus - DVL598GP (7) 1. Taxi passengers and their personal effects from Westonaria Taxi Rank, via Carletonville, Derby, Koster, Swartruggens and Zeerust through the RSA/Botswana border at Kopfontein/Tlokweng border post to Gaborone Station Taxi Rank. 2. Taxi passengers and their personal effects from Gaborone Station Taxi Rank, through the RSA/Botswana border at Kopfontein/Tlokweng border post via Zeerust, Swartruggens, Koster, Derby and Carletonville to Westonaria Taxi Rank.

O.P. 154354(2) MASSANGO A A I.N. 5005075146187(3) Regions: Republic of South Africa/Mozambique (4) C/O CARLETONVILLE UNITED TAXI ASSOCIATION PO BOX 794 CARLETONVILLE 2500(5) **Renewal Permit**(6) Permit: 26774/5 = 1 x 15 passenger Micro bus - CSD926GP(7) 1. Taxi passengers and their personal effects from Carletonville Taxi Rank through the RSA/Mozambique border at Lebombo/Ressano Garcia border post via Xai-Xai, Chokwe, Macia to Maputo Taxi Rank. 2. Taxi passengers from Maputo Taxi Rank via Macia, Chokwe, Xai-Xai through the RSA/Mozambique border at Lebombo/Ressano Garcia border post to Carletonville Taxi Rank.

APPLICATIONS FOR PUBLIC ROAD CARRIER PERMITS

Particulars in respect of applications for public road carrier permits (as submitted to the respective local road transportation boards or the National Transport Commission) indicating, firstly, the reference number, and then—

- (a) the name of the applicant;
- (b) the place where the applicant conducts his business or wishes to conduct his business, as well as his postal address;
- (c) the nature of the application, that is whether it is an application for—
 - (C1) the grant of such permit;
 - (C2) the grant of additional authorisation;
 - (C3) the amendment of a route;
 - (C4) the amendment of a time-table;
 - (C5) the amendment of tariffs;
 - (C6) the renewal of such permit;
 - (C7) the transfer of such permit;
 - (C8) the change of the name of the undertaking concerned;
 - (C9) the replacement of a vehicle;
 - (C10) the amendment of vehicle particulars; or
 - (C11) an additional vehicle with existing authorisation;
 - as well as, in the case of an application contemplated in (C6) or (C7)—
 - (C12) the number of the permit concerned;
- (d) the number and type of vehicles, including the carrying capacity or gross vehicle mass of the vehicles involved in the application;
- (e) the nature of the road transportation or proposed road transportation, that is whether it involves persons or goods, or both;
- (f) the class or classes of goods that are conveyed or are to be conveyed; and
- (g) the points between or the route or routes along or the area or areas within which the road transportation is conducted or the proposed road transportation is to be conducted,

where any of (a) to (g) are applicable, are published below in terms of section 14 (1) of the Road Transportation Act, 1977 (Act No. 74 of 1977).

In terms of regulation 4 of the Road Transportation Regulations, 1977, written representations supporting or opposing these applications must, within 21 (twenty-one) days from the date of this publication, be lodged by hand with, or dispatched by registered post to, the local road transportation board concerned in quadruplicate, and lodged by hand with, or dispatched by registered post to, the applicant at his advertised address [see (b)] in single copy.

AANSOEKE OM OPENBARE PADVERVOERPERMITTE

Besonderhede ten opsigte van aansoeke om openbare padvervoerpermitte (soos ingedien by die onderskeie plaaslike padvervoerrade of die Nasionale Vervoerkommissie) met aanduiding van, eerstens die verwysingsnommer, en dan—

- (a) die naam van die aansoeker;
- (b) die plek waar die aansoeker sy besigheid dryf of wil dryf, asook sy posadres;
- (c) die aard van die aansoek, dit wil sê of dit 'n aansoek om—
 - (C1) die toestaan van sodanige permit;

- (C2) die toestaan van bykomende magtigings;
- (C3) die wysiging van 'n roete;
- (C4) die wysiging van 'n tydtafel;
- (C5) die wysiging van tariewe;
- (C6) die hernuwing van sodanige permit;
- (C7) die oordrag van sodanige permit;
- (C8) die verandering van die naam van die betrokke onderneming;
- (C9) die vervanging van 'n voertuig;
- (C10) die wysiging van voertuigbesonderhede; of
- (C11) 'n bykomende voertuig met bestaande magtiging is;
—asook in die geval van 'n aansoek in (C6) of (C7) bedoel—
- (C12) die nommer van die betrokke permit;
- (d) die getal en tipe voertuie, met inbegrip van die dra vermoë of die bruto voertuigmassa van die voertuie wat by die aansoek betrokke is;
- (e) die aard van die padvervoer of voorgenome padvervoer, dit wil sê of dit persone of goedere, of albei behels;
- (f) die klas of klasse van goedere wat vervoer word of vervoer staan te word; en
- (g) die punte waartussen die roete of roetes waaroor die gebied of gebiede waarbinne die padvervoer onderneem staan te word,

waar enige van (a) tot (g) van toepassing is, word ingevolge artikel 14 (1) van die Wet op Padvervoer, 1977 (Wet No. 74 van 1977), hieronder gepubliseer.

Ingevolge regulasie 4 van die Padvervoerregulasies, 1977, moet skriftelike verzoë ter ondersteuning of bestryding van hierdie aansoeke, binne 21 (een-en-twintig) dae vanaf die datum van hierdie publikasie, in viervoud, óf per hand ingedien word by óf per geregistreerde pos, gestuur word aan die betrokke padvervoerraad en in enkelvoud of per hand ingedien word by óf per geregistreerde pos, gestuur word aan die aansoeker by sy gepubliseerde adres [kyk (b)].

ADVERTISING OF APPLICATIONS RELATING TO PERMITS IN THE PROVINCIAL GAZETTE:

1. THE TAXI ACT:

"GAUTENG TRANSPORT PERMIT BOARD APPLICATION RELATING TO PERMITS IN TERMS OF THE GAUTENG INTERIM MINIBUS TAXI-TYPE SERVICES ACT, 1997 (ACT NO.11 OF 1997)

Particulars in respect of applications relating to permits as submitted to the Gauteng Transport Permit Board are published below in terms of section 21(1) of the Gauteng Interim Minibus Taxi-Type Services Act, 1997 (Act no 11 of 1997) ("the Act") and regulation 36 of the Regulations to the Act. Full particulars in respect of the applications are available for scrutiny at the Board's offices.

In terms of Section 21(3) of the Act read with regulation 44 of the Regulations thereto, written recommendations supporting or opposing these applications must be lodged with the board not later than 21 days after the date of this publication or from the date that the particulars were published in a newspaper, whichever is the later. Where these representations object to the application, they must-

- (I) set out particulars of the interested person's transport services or interests that are effected by the application; and
- (II) specify to what extent and in what manner such services or interests are affected by the application

GAUTENG TRANSPORT PERMIT BOARD APPLICATIONS RELATING TO PERMITS IN TERMS OF THE GAUTENG INTERIM ROAD TRANSPORT ACT, 1998 (ACT NO.2 OF 1998)

Particulars in respect of applications relating to permits as submitted to the Gauteng Transport Permit Board ("the board"), are published below in terms of section 11(1) of the Gauteng Interim Road Transport Act, 1998 (Act No. 2 of 1998) ("the Act") and regulation 6 of the Regulations to the Act. Full particulars in respect of the applications are available of scrutiny at the Board's offices.

In terms of section 11(2) of the Act and Regulation 14 of the Regulations to the Act, where an interested person wishes to make representations supporting or opposing these applications, they must, not later than 21 days after the date of the publication, be lodged in writing by hand with, or sent by registered post to, the Board."

JOHANNESBURG

Address to which representations must be submitted: The Secretary, Local Road Transportation Board, Private Bag X12, Johannesburg, 2000, and the respective applicant.

Adres waarheen vertoë gerig moet word: Die Sekretaris, Plaaslike Padvervoerraad, Privaat Sak X12, Johannesburg, 2000, en die betrokke applikant.

Full particulars in respect of each application are open to inspection at the Local Road Transportation Board's office.

Volle besonderhede ten opsigte van elke aansoek lê ter insae by die Plaaslike Padvervoerraad se kantoor.

**from/van : 2003/01/10
from/van : G392**

**to/tot : 2003/01/10
to/tot : G392**

OP.1187096. (2) LEQOLE BD ID NO 3811015188086. POSTAL ADDRESS: 1953 MOLETSANE, P.O. KWA-XUMA, SOWETO, 1868. (4) TRANSFER OF PERMIT (15-10), PERMIT NO. 128300/0 FROM LEQOLA K (15 X PASSENGERS, DISTRICT: JOHANNESBURG). (7) AUTHORITY AS IN LAST MENTIONED PERMIT(S).

OP.1187108. (2) MOLINGOANE TT ID NO 5009125653085. POSTAL ADDRESS: 364 ZONE 7, PIMVILLE, 1808. (4) TRANSFER OF PERMIT, PERMIT NO. 137903/0 FROM MOLINGOANE MD (15 X PASSENGERS, DISTRICT: JOHANNESBURG). (7) AUTHORITY AS IN LAST MENTIONED PERMIT(S).

OP.1187134. (2) MOFFAT T ID NO 5910065263084. POSTAL ADDRESS: 1563 PROTEA GLEN, SOWETO, JOHANNESBURG, 1808. (4) TRANSFER OF PERMIT, PERMIT NO. 135461/0 FROM MFEKA NP (15 X PASSENGERS, DISTRICT: JOHANNESBURG). (7) AUTHORITY AS IN LAST MENTIONED PERMIT(S).

OP.1187172. (2) MAHLADISA RD ID NO 5107220545089. POSTAL ADDRESS: 447 BRIDGETOWN AGULHAS ROAD, BLOUBOSRAND, RANDBURG, 2125. (4) TRANSFER OF PERMIT, PERMIT NO. 112261/0 FROM MAHCADISE MA (13 X PASSENGERS, DISTRICT: RANDBURG). (7) AUTHORITY AS IN LAST MENTIONED PERMIT(S).

OP.1187225. (2) MNDEBELE NE ID NO 5406045295080. POSTAL ADDRESS: 6234, ORANGE FARM, VEREENIGING, 1930. (4) TRANSFER OF PERMIT, PERMIT NO. 104995/0 FROM XULA BA (15 X PASSENGERS, DISTRICT: JOHANNESBURG). (7) AUTHORITY AS IN LAST MENTIONED PERMIT(S).

OP.1187247. (2) ZUMA BR ID NO 6212115689080. POSTAL ADDRESS: 139B ZONE 11, MEADOWLANDS, 1852. (4) TRANSFER OF PERMIT, PERMIT NO. 119517/0 FROM DHUDHLA J (15 X PASSENGERS, DISTRICT: JOHANNESBURG). (7) AUTHORITY AS IN LAST MENTIONED PERMIT(S).

OP.1187254. (2) MACKAY DLD ID NO 4911070168087. POSTAL ADDRESS: 178 MAIN RD, NOORDGESIG, 1804. (4) TRANSFER OF PERMIT (11-12), PERMIT NO. 106118/0 FROM MACKAY JD (11 X PASSENGERS, DISTRICT: JOHANNESBURG). (7) AUTHORITY AS IN LAST MENTIONED PERMIT(S).

OP.1187478. (2) MLANGENI NP ID NO 4405110464085. POSTAL ADDRESS: 10072 ZONE 7B, SEBOKENG, VEREENIGING, 1982. (4) TRANSFER OF PERMIT, PERMIT NO. 129077/0 FROM MAZIBUKO MA (15 X PASSENGERS, DISTRICT: JOHANNESBURG), PERMIT NO. 114643/0 FROM MAZIBUKO MA (9 X PASSENGERS, DISTRICT: VANDERBIJLPARK). (7) AUTHORITY AS IN LAST MENTIONED PERMIT(S).

OP.1187486. (2) MOGPODI MS ID NO 4712125741088. POSTAL ADDRESS: 6167 ZONE 12, SEBOKENG, VEREENIGING, 1982. (4) TRANSFER OF PERMIT, PERMIT NO. 134098/0 FROM RAINBOW TAXI SREVICES TZ (15 X PASSENGERS, DISTRICT: JOHANNESBURG). (7) AUTHORITY AS IN LAST MENTIONED PERMIT(S).

OP.1187511. (2) WELCOME TAXIS PL ID NO 5507115412081. POSTAL ADDRESS: 24, LAURA CRESCENT, RISIVILLE, 1929. (4) TRANSFER OF PERMIT (8-15), PERMIT NO. 100817/0 FROM TENYANE A (8 X PASSENGERS, DISTRICT: VANDERBIJLPARK). (7) AUTHORITY AS IN LAST MENTIONED PERMIT(S).

OP.1187739. (2) MNDEBELE CM ID NO 6301016169084. POSTAL ADDRESS: 30280 KOMANE STREET, DAVEYTON, BENONI, 1520. (4) TRANSFER OF PERMIT, PERMIT NO. 136753/0 FROM MATHEBULA PJ (15 X PASSENGERS, DISTRICT: BENONI). (7) AUTHORITY AS IN LAST MENTIONED PERMIT(S).

OP.1187828. (2) MANOTO TAXIS JM ID NO 6508125405080. POSTAL ADDRESS: P.O.BOX 2550, TSHEPISO PHASE ONE, SHARPEVILLE, 1933. (4) TRANSFER OF PERMIT (12-15), PERMIT NO. 132475/0 FROM MANOTO TAXIS PJ (12 X PASSENGERS, DISTRICT: JOHANNESBURG). (7) AUTHORITY AS IN LAST MENTIONED PERMIT(S).

OP.1187876. (2) NKUNA HS ID NO 6805030457085. POSTAL ADDRESS: P.O. BOX 1902, MARLBORO, JHB, 2063. (4) TRANSFER OF PERMIT, PERMIT NO. 112729/0 FROM NKUNA MJ (13 X PASSENGERS, DISTRICT: JOHANNESBURG). (7) AUTHORITY AS IN LAST MENTIONED PERMIT(S).

OP.1187878. (2) MAMAILA MP ID NO 5905245483081. POSTAL ADDRESS: 138-22TH AVENUE, ALEXANDRA, JHB, 2090. (4) TRANSFER OF PERMIT, PERMIT NO. 114168/0 FROM KHOZA JH (15 X PASSENGERS, DISTRICT: JOHANNESBURG). (7) AUTHORITY AS IN LAST MENTIONED PERMIT(S).

OP.1187879. (2) MOKGADI LC ID NO 6512275609087. POSTAL ADDRESS: 541 TLADI LOCATION, P.O. KWA-XUMA, SOWETO, 1868. (4) TRANSFER OF PERMIT, PERMIT NO. 139460/0 FROM MOKGADI O (0 X PASSENGERS, DISTRICT: JOHANNESBURG). (7) AUTHORITY AS IN LAST MENTIONED PERMIT(S).

OP.1187986. (2) THOBELA MW ID NO 3107315144089. POSTAL ADDRESS: 217 POTSE STR, BOPHELONG, VANDABIJLPARK, 1902. (4) TRANSFER OF PERMIT, PERMIT NO. 128897/0 FROM HLUMBANE TB (15 X PASSENGERS, DISTRICT: JOHANNESBURG). (7) AUTHORITY AS IN LAST MENTIONED PERMIT(S).

OP.1188030. (2) VILAKAZI TT ID NO 5511195260089. POSTAL ADDRESS: 1469 MARY-LANE STREET, GELUKSDAL, BRAKPAN, 1590. (4) TRANSFER OF PERMIT, PERMIT NO. 116249/0 FROM YALO TP (15 X PASSENGERS, DISTRICT: BRAKPAN). (7) AUTHORITY AS IN LAST MENTIONED PERMIT(S).

OP.1188064. (2) MANGANYE C ID NO 6907076435080. POSTAL ADDRESS: 18820 ZONE 14, SEBOKENG, 1982. (4) TRANSFER OF PERMIT, PERMIT NO. 127811/0 FROM RAKOTU MA (15 X PASSENGERS, DISTRICT: JOHANNESBURG). (7) AUTHORITY AS IN LAST MENTIONED PERMIT(S).

OP.1188246. (2) ADAMS AR ID NO 7004075159082. POSTAL ADDRESS: 222 BOSWELLB AVE, MONDEOR, JHB, 2091. (4) TRANSFER OF PERMIT, PERMIT NO. 145928/4 FROM FARINHA MA (4 X PASSENGERS, DISTRICT: JOHANNESBURG). (7) AUTHORITY AS IN LAST MENTIONED PERMIT(S).

OP.1188272. (2) MALINDI TAXIS MJ ID NO 5508115333087. POSTAL ADDRESS: 552001 ZONE 3, SEBOKENG, VEREENIGING, 1930. (4) TRANSFER OF PERMIT (8-15), PERMIT NO. 103233/0 FROM MODITILE TZ (8 X PASSENGERS, DISTRICT: VEREENIGING). (7) AUTHORITY AS IN LAST MENTIONED PERMIT(S).

OP.1188526. (2) DANISA IC ID NO 7403185612081. POSTAL ADDRESS: 4960 DIEPKLOOF, ZONE 4, SOWETO, 1864. (4) TRANSFER OF PERMIT, PERMIT NO. 130606/0 FROM KGOMANE MKJ (15 X PASSENGERS, DISTRICT: JOHANNESBURG). (7) AUTHORITY AS IN LAST MENTIONED PERMIT(S).

OP.1188527. (2) NDLOVU J ID NO 4805045627088. POSTAL ADDRESS: 422 ZONE 7, PIMVILLE, SOWETO, 1809. (4) TRANSFER OF PERMIT, PERMIT NO. 141647/0 FROM KHOZA NN (15 X PASSENGERS, DISTRICT: JOHANNESBURG). (7) AUTHORITY AS IN LAST MENTIONED PERMIT(S).

OP.1188534. (2) KUBHEKA BT ID NO 6604105517083. POSTAL ADDRESS: 2188, ZONKIZIZWE, KATLEHONG, 1431. (4) TRANSFER OF PERMIT (10-15), PERMIT NO. 133225/0 FROM NTSUNTSHA MJ (10 X PASSENGERS, DISTRICT: BENONI). (7) AUTHORITY AS IN LAST MENTIONED PERMIT(S).

OP.1188654. (2) MATHUBO MD ID NO 6605255525081. POSTAL ADDRESS: 6027 ZONE 12 EXT, SEBOKENG, 1983. (4) TRANSFER OF PERMIT, PERMIT NO. 139995/0 FROM MATHUMBO NW (15 X PASSENGERS, DISTRICT: XALANGA). (7) AUTHORITY AS IN LAST MENTIONED PERMIT(S).

OP.1188679. (2) KUBHEKA WW ID NO 6005215361083. POSTAL ADDRESS: 954 MOLAPO, MOROKO, SOWETO, 1860. (4) TRANSFER OF PERMIT, PERMIT NO. 130713/0 FROM DAKILE ND (14 X PASSENGERS, DISTRICT: JOHANNESBURG). (7) AUTHORITY AS IN LAST MENTIONED PERMIT(S).

OP.1188871. (2) BUTELEZI E ID NO 4712175532080. POSTAL ADDRESS: 2192 EMDENI EXT, P.O. KWA-XUMA, SOWETO, 1668. (4) TRANSFER OF PERMIT (14-15), PERMIT NO. 102521/0 FROM MCHUNU TZ (14 X PASSENGERS, DISTRICT: JOHANNESBURG). (7) AUTHORITY AS IN LAST MENTIONED PERMIT(S).

OP.1188872. (2) NDLOVU NG ID NO 6203220773083. POSTAL ADDRESS: 2722A EMDENI, P.O. KWA-XUMA, SOWETO, 1868. (4) TRANSFER OF PERMIT, PERMIT NO. 129712/0 FROM NDLOVU MP (15 X PASSENGERS, DISTRICT: JOHANNESBURG). (7) AUTHORITY AS IN LAST MENTIONED PERMIT(S).

OP.1188950. (2) SIBISI DM ID NO 7705315196086. POSTAL ADDRESS: 2476 ZONE 9, MEADOWLANDS, SOWETO, 1852. (4) TRANSFER OF PERMIT (8-15), PERMIT NO. 101029/0 FROM CHITJA NM (8 X PASSENGERS, DISTRICT: JOHANNESBURG). (7) AUTHORITY AS IN LAST MENTIONED PERMIT(S).

OP.1188954. (2) CHITJA N ID NO 6901235567081. POSTAL ADDRESS: 689 LENONG STREET, MEADOWLANDS ZONE 8, SOWETO, 1852. (4) TRANSFER OF PERMIT (8-15), PERMIT NO. 104989/0 FROM CHITJA NM (8 X PASSENGERS, DISTRICT: JOHANNESBURG). (7) AUTHORITY AS IN LAST MENTIONED PERMIT(S).

OP.1189009. (2) RADEBE VS ID NO 3205115167084. POSTAL ADDRESS: 5-1315 SHARPEVILL, VEREENIGING, 1933. (4) TRANSFER OF PERMIT (8-14), PERMIT NO. 111597/0 FROM RADEBE EV (8 X PASSENGERS, DISTRICT: XALANGA). (7) AUTHORITY AS IN LAST MENTIONED PERMIT(S).

OP.1189024. (2) RABORIFE TJ ID NO 5104255620085. POSTAL ADDRESS: 10369 HLAKWA STREET, KWA THEMA, SPRINGS, 1563. (4) TRANSFER OF PERMIT, PERMIT NO. 137282/0 FROM NKOSI GM (14 X PASSENGERS). (7) AUTHORITY AS IN LAST

MENTIONED PERMIT(S).

OP.1189553. (2) MAGALEFA PT ID NO 6209040589088. POSTAL ADDRESS: POST NETSUITE NO 11, P.BAG X153, BRYANSYON, 2021. (4) TRANSFER OF PERMIT, PERMIT NO. 140576/0 FROM KEKANA AM (15 X PASSENGERS, DISTRICT: KRUGERSDORP). (7) AUTHORITY AS IN LAST MENTIONED PERMIT(S).

OP.1189659. (2) MCUNU GM ID NO 6512125572089. POSTAL ADDRESS: 2687 EMDENI EXT, KWA XUMA, KWA XUMA, 1868. (4) TRANSFER OF PERMIT 14-15), PERMIT NO. 129995/0 FROM SITHOLE BE (14 X PASSENGERS, DISTRICT: JOHANNESBURG). (7) AUTHORITY AS IN LAST MENTIONED PERMIT(S).

OP.1189777. (2) MLOTSWA BE ID NO 3905055201088. POSTAL ADDRESS: 381 RAMOKONOPI SECTION, KATLEHONG, KATLEHONG, 1431. (4) TRANSFER OF PERMIT (14-15), PERMIT NO. 103412/0 FROM MABOTE MD (14 X PASSENGERS, DISTRICT: ALBERTON). (7) AUTHORITY AS IN LAST MENTIONED PERMIT(S).

OP.1189908. (2) MALULEKE AJ ID NO 7112235595085. (3) DISTRICT: JOHANNESBURG. POSTAL ADDRESS: P.O. BO 5951, NOORDWYK, 1687 C/O L M MTSHALI CONSULTANT P O BOX 1562, TEMBISA, CELL 0824895095, 1632. (4) NEW APPLICATION. (5) 2 X 10 PASSENGERS. (6) THE CONVEYANCE OF ORGANISED PARTIES. (7) AUTHORITY: FROM PROTEA HOTEL TO JOHANNESBURG INTERNATIONAL AIRPORT AND RETURN TO PROTEA HOTEL IN MIDRAND

FROM PROTEA HOTEL TO THE FOLLOWING DESTINATIONS

1. MIDRAND COLLOQUER ESTATE SHOPPING
2. KYALAMI CONFERENCE, GOLF OFFICES, SHOPING
3. FOURWAY SHOPPING OFFICES
4. SANDTON SHOPPING CONFERENCE OFFICES
5. PRETORIA CONFERENCE OFFICES
6. JOHANNESBURG CONFERENCE OFFICES.

OP.1189983. (2) MOSIA MJ ID NO 5108075415089. POSTAL ADDRESS: 6841 EXT 12, BOPHELONG, VANDERBIJLPARK, 1911. (4) TRANSFER OF PERMIT, PERMIT NO. 110284/0 FROM HLONGWANE KS (15 X PASSENGERS, DISTRICT: KALANGA). (7) AUTHORITY AS IN LAST MENTIONED PERMIT(S).

OP.1189993. (2) TSWAYI JB ID NO 6211035582086. POSTAL ADDRESS: 462A KHOZA STREET, MEADOWLANDS, SOWETO, 1852. (4) TRANSFER OF PERMIT, PERMIT NO. 104673/0 FROM KHUMALO SG (8 X PASSENGERS, DISTRICT: JOHANNESBURG). (7) AUTHORITY AS IN LAST MENTIONED PERMIT(S).

OP.1190236. (2) SEA WATER TRANSPORT CC ID NO CK943760023. POSTAL ADDRESS: 88 MARSHALL STREET 3RD FLOOR, SAMANCOR HOUSE, JHB, 2001. (4) TRANSFER OF PERMIT, PERMIT NO. 107284/0 FROM MAZIBUKO ZJ (15 X PASSENGERS, DISTRICT: VEREENIGING). (7) AUTHORITY AS IN LAST MENTIONED PERMIT(S).

OP.1190409. (2) MATHOLE MS ID NO 3703040222081. POSTAL ADDRESS: 2744 NALEDI EXT, P.O. KWA-XUMA, SOWETO, 1868. (4) TRANSFER OF PERMIT, PERMIT NO. 115042/0 FROM KOLOANE JM (15 X PASSENGERS, DISTRICT: JOHANNESBURG). (7) AUTHORITY AS IN LAST MENTIONED PERMIT(S).

OP.1190416. (2) PHOPHI MR ID NO 5012160862082. POSTAL ADDRESS: 698B ZONE 4, MEADOWLANDS, SOWETO, 1865. (4) TRANSFER OF PERMIT, PERMIT NO. 112059/0 FROM PHOPHI MG (13 X PASSENGERS, DISTRICT: JOHANNESBURG). (7) AUTHORITY AS IN LAST MENTIONED PERMIT(S).

OP.1190573. (2) MAKEKE TAXIS SJ ID NO 4606265502088. POSTAL ADDRESS: 12-14TH AVE., ALEXANDRA, ALEXANDRA, 2090. (4) TRANSFER OF PERMIT, PERMIT NO. 111133/0 FROM MOGOTSI MP (14 X PASSENGERS, DISTRICT: RANDBURG). (7) AUTHORITY AS IN LAST MENTIONED PERMIT(S).

OP.1190587. (2) NKOSI TAXIS BN ID NO 7008015756089. POSTAL ADDRESS: 559010 ZONE 3, SEBOKENG, 1982. (4) TRANSFER OF PERMIT, PERMIT NO. 135375/0 FROM NKOSI AM (15 X PASSENGERS, DISTRICT: VANDERBIJLPARK). (7) AUTHORITY AS IN LAST MENTIONED PERMIT(S).

OP.1191058. (2) PHANTSI DS ID NO 6109225595084. POSTAL ADDRESS: 3758 THEMBU STREET, DAVEYTON, BENONI, 1520. (4) TRANSFER OF PERMIT, PERMIT NO. 137288/0 FROM MAGAGULA AS (15 X PASSENGERS, DISTRICT: BENONI). (7) AUTHORITY AS IN LAST MENTIONED PERMIT(S).

OP.1191111. (2) SHEZI MR ID NO 4308065304084. POSTAL ADDRESS: 198 WITS UNIVERSITY, JAN SMUTS AVE, JOHANNESBURG, 2001. (4) TRANSFER OF PERMIT, PERMIT NO. 106338/0 FROM NTSUNTSHA MJ (15 X PASSENGERS, DISTRICT: JOHANNESBURG). (7) AUTHORITY AS IN LAST MENTIONED PERMIT(S).

OP.1191314. (2) THWALA AB ID NO 5808135390087. POSTAL ADDRESS: 319 MOLEWA STR, MOLETSANE, SOWETO, 1868. (4) TRANSFER OF PERMIT (8-15), PERMIT NO. 104547/0 FROM TSHABALALA J (8 X PASSENGERS, DISTRICT: JOHANNESBURG). (7) AUTHORITY AS IN LAST MENTIONED PERMIT(S).

OP.1191508. (2) XAWUKA ZW ID NO 4911125200083. POSTAL ADDRESS: 11303 ZONE 7, BHENGU STREET, SEBOKENG, 1982. (4) TRANSFER OF PERMIT, PERMIT NO. 130559/0 FROM PHELE MA (15 X PASSENGERS, DISTRICT: VANDERBIJLPARK). (7) AUTHORITY AS IN LAST MENTIONED PERMIT(S).

OP.1198322. (2) MARULE SS ID NO 5409255313080. POSTAL ADDRESS: 266 MNISI SECTION, KATLEHONG, GERMISTON, 1832. (4) TRANSFER OF PERMIT, PERMIT NO. 153434/0 FROM MPHABLELE PM (15 X PASSENGERS, DISTRICT: ALBERTON). (7) AUTHORITY AS IN LAST MENTIONED PERMIT(S).

OP.1198366. (2) MAINE TS ID NO 6211055527086. POSTAL ADDRESS: 1970 PALM SPRINGS, SECTION D, EVANTON, 1984. (4) TRANSFER OF PERMIT, PERMIT NO. 109975/0 FROM RAMPHENE R (15 X PASSENGERS, DISTRICT: VANDERBIJLPARK). (7) AUTHORITY AS IN LAST MENTIONED PERMIT(S).

OP.1198367. (2) MSHENGU OK ID NO 5603210675084. POSTAL ADDRESS: P.O. BOX 2550, BENONI, 1500. (4) TRANSFER OF PERMIT, PERMIT NO. 139071/1 FROM MBATHA B (15 X PASSENGERS, DISTRICT: BENONI). (7) AUTHORITY AS IN LAST MENTIONED PERMIT(S).

OP.1198368. (2) MDHLULI E ID NO 6203160778084. POSTAL ADDRESS: 1684 JACOB STREET, DUDUZA, NIGEL, 1496. (4) TRANSFER OF PERMIT, PERMIT NO. 153420/0 FROM SIKHUTSHWA S (14 X PASSENGERS, DISTRICT: NIGEL). (7) AUTHORITY AS IN LAST MENTIONED PERMIT(S).

OP.1198369. (2) SEREPO MH ID NO 3706255182080. POSTAL ADDRESS: P.O. BOX 161, MASEMOLA, 1060. (4) TRANSFER OF PERMIT, PERMIT NO. 6578/0 FROM KGOETE SP (15 X PASSENGERS, DISTRICT: WONDERBOOM). (7) AUTHORITY AS IN LAST MENTIONED PERMIT(S).

OP.1198370. (2) KOTELLO JS ID NO 4301315280089. POSTAL ADDRESS: 12726 PAI STREET, DAVEYTON, 1507. (4) TRANSFER OF PERMIT (14-15), PERMIT NO. 143926/0 FROM MNGUNI SE (14 X PASSENGERS, DISTRICT: BENONI). (7) AUTHORITY AS IN LAST MENTIONED PERMIT(S).

OP.1198371. (2) MSIMANGO TM ID NO 5611155768087. POSTAL ADDRESS: 1712 MOTHIA STREET, P O ORLANDO, SOWETO, 1804. (4) TRANSFER OF PERMIT, PERMIT NO. 105835/1 FROM MSIMANGO AP (15 X PASSENGERS, DISTRICT: JOHANNESBURG). (7) AUTHORITY AS IN LAST MENTIONED PERMIT(S).

OP.1198372. (2) SKOSANA CL ID NO 6708275564088. POSTAL ADDRESS: 25 MKGOMO STREET, KWA-THEMA, SPRINGS, 1563. (4) TRANSFER OF PERMIT, PERMIT NO. 117632/2 FROM SKHOSANA KZ (15 X PASSENGERS, DISTRICT: SPRINGS). (7) AUTHORITY AS IN LAST MENTIONED PERMIT(S).

OP.1198373. (2) KHOZA S ID NO 6702045261083. POSTAL ADDRESS: 1001 ZONE B, SEBOKENG, 1982. (4) TRANSFER OF PERMIT (10-11), PERMIT NO. 115789/1 FROM TEMBA JA (10 X PASSENGERS, DISTRICT: KEMPTON PARK). (7) AUTHORITY AS IN LAST MENTIONED PERMIT(S).

OP.1198402. (2) SIBIYA MA ID NO 6009115757085. POSTAL ADDRESS: 3BLESBOK PLACE, DAWN-PARK, BOKSBURG, 1468. (4) TRANSFER OF PERMIT, PERMIT NO. 118163/0 FROM DLAMINI JJ (15 X PASSENGERS, DISTRICT: BOKSBURG). (7) AUTHORITY AS IN LAST MENTIONED PERMIT(S).

OP.1198403. (2) HENTIQ 2814 PTY (LTD) ID NO 200002053907. POSTAL ADDRESS: P.O.BOX 43081, INDUSTRIA, 2042. (4) TRANSFER OF PERMIT, PERMIT NO. 139116/0 FROM BUYS KW (15 X PASSENGERS, DISTRICT: JOHANNESBURG). (7) AUTHORITY AS IN LAST MENTIONED PERMIT(S).

OP.1198404. (2) MASHABELA DM ID NO 5906135740085. POSTAL ADDRESS: 12600 TEBELE STREET, DAVEYTON, BENONI, 1520. (4) TRANSFER OF PERMIT (13-15), PERMIT NO. 135617/1 FROM TSHABALALA MJ (13 X PASSENGERS, DISTRICT: BENONI). (7) AUTHORITY AS IN LAST MENTIONED PERMIT(S).

OP.1198405. (2) NGUBANE F ID NO 5205215567082. POSTAL ADDRESS: 5315B ZONE 5, DIEPKLOOF, SOWETO, 1804. (4) TRANSFER OF PERMIT, PERMIT NO. 140916/0 FROM SAMBO TP (15 X PASSENGERS, DISTRICT: JOHANNESBURG). (7) AUTHORITY AS IN LAST MENTIONED PERMIT(S).

OP.1198568. (2) SUNDWENI NB ID NO 5409305295089. POSTAL ADDRESS: 44 FIRETHORN STREET, LEONDALE, GERMISTON, 1424. (4) TRANSFER OF PERMIT (14-15), PERMIT NO. 123302/1 FROM MASINYANA JL (14 X PASSENGERS,

DISTRICT: ALBERTON). (7) AUTHORITY AS IN LAST MENTIONED PERMIT(S).

OP.1198577. (2) SAMBO GD ID NO 5802025548086. POSTAL ADDRESS: 10597 MOKWENA STREET, DAVEYTON, 1520. (4) TRANSFER OF PERMIT, PERMIT NO. 111531/0 FROM MAFELA PT (15 X PASSENGERS, DISTRICT: JOHANNESBURG). (7) AUTHORITY AS IN LAST MENTIONED PERMIT(S).

OP.1198591. (2) MPEMVU I ID NO 7007055438087. POSTAL ADDRESS: 703 KHOTSONG, CARLTONVILLE, CARLTONVILLE, 2499. (4) TRANSFER OF PERMIT (14-15), PERMIT NO. 124044/1 FROM MMOLA LD (14 X PASSENGERS, DISTRICT: OBERHOLZER). (7) AUTHORITY AS IN LAST MENTIONED PERMIT(S).

OP.1198633. (2) SIBAYA SA ID NO 6308045433084. POSTAL ADDRESS: 8371 RANTSOE STREET, EXT 9, VOSLOORUS, 1475. (4) TRANSFER OF PERMIT, PERMIT NO. 139194/2 FROM MVUBU TB (14 X PASSENGERS, DISTRICT: BOKSBURG). (7) AUTHORITY AS IN LAST MENTIONED PERMIT(S).

OP.1198641. (2) GCABA KM ID NO 6207130549087. POSTAL ADDRESS: 1633 MMBALI STREET, DIEPKLOOF, SOWETO, 1864. (4) TRANSFER OF PERMIT, PERMIT NO. 16168/1 FROM GCABA B (15 X PASSENGERS, DISTRICT: PRETORIA). (7) AUTHORITY AS IN LAST MENTIONED PERMIT(S).

OP.1198642. (2) KUBHEKA BA ID NO 6201065445080. POSTAL ADDRESS: 1434 B ZOLA NORTH, P O KWA-XUMA, SOWETO, 1868. (4) TRANSFER OF PERMIT, PERMIT NO. 127727/0 FROM MOREROA P (15 X PASSENGERS, DISTRICT: JOHANNESBURG). (7) AUTHORITY AS IN LAST MENTIONED PERMIT(S).

from/van : 2003/01/11
from/van : G393

to/tot : 2003/01/11
to/tot : G393

OP.1187021. (2) DUKHI RR ID NO 7804145129084. POSTAL ADDRESS: 37ST CHRISTOPHER STREET, EXT 2, KLIPSPRUIT WEST, 1812. (4) TRANSFER OF PERMIT, PERMIT NO. 169086/1 FROM PETERSEN MA (9 X PASSENGERS, DISTRICT: KEMPTON PARK). (7) AUTHORITY AS IN LAST MENTIONED PERMIT(S).

OP.1194523. (2) MADIBENG TOURS ID NO 200206402123. (3) DISTRICT: JOHANNESBURG. POSTAL ADDRESS: 22 MERLIN STREET, KENSINGTON, JOHANNESBURG, 2094. (4) NEW APPLICATION. (5) 1 X 8 PASSENGERS. (6) THE CONVEYANCE OF TOURISTS. (7) AUTHORITY: FROM JOHANNESBURG INTERNATIONAL AIRPORT TO POINTS WITHIN THE REPUBLIC OF SOUTH AFRICA AND RETURN.

OP.1198114. (2) SAFARI LODGE SHUTTLE SERVICES ID NO 200209725423. (3) DISTRICT: JOHANNESBURG. POSTAL ADDRESS: 17 WINCHESTER STREET, WESTDENE, JOHANNESBURG, 2092. (4) NEW APPLICATION. (5) 1 X 8 PASSENGERS. (6) THE CONVEYANCE OF TOURISTS. (7) AUTHORITY: FROM JOHANNESBURG AND PRETORIA TO SAFARI LODGES IN THE NORTH WEST PROVINCE IN THE SUN CITY AREA. FROM JOHANNESBURG TO MPUMALANGA PARTICULARLY THE KRUGER NATIONAL PARK AND SURROUNDING LODGES SUCH AS SABI SANDS, OTHER AREAS INCLUDE NORTH WEST PROVINCE, FREE STATE AND NORTHERN KWA ZULU NATAL. INCLUDING SMALL GROUPS VISITING VARIOUS LODGES AND RESORTS TO SOUTHERN MOZAMBIQUE UPTO THE BORDER ONLY WHERE THEY WILL BE COLLECTED BY RESORT PERSONNEL. RETURN TRIPS TO JOHANNESBURG AND PRETORIA FROM VARIOUS LODGES.

OP.1198457. (2) MANYALA DB ID NO 4601195356085. (3) DISTRICT: JOHANNESBURG. POSTAL ADDRESS: 1856 BELA STREET, VOSLOORUS, 2144 C/O OSKAR TAXI PERMITS P O BOX 7, KWATHEMA, 1563. (4) NEW APPLICATION. (5) 2 X 29 PASSENGERS. (6) THE CONVEYANCE OF ORGANISED PARTIES. (7) AUTHORITY: VOSLOORUS TO JOHANNESBURG AND BEDFORDVIEW JOHANNESBURG AIRPORT ORGANISED PARTIES FROM POINTS WITHIN VOSLOORUS TO PLEASURE RESORTS AND PLACES OF INTEREST OR WHERE ACCOMMODATION OR SPECIAL TOURIST FACILITIES ARE AVAILABLE OR HOTELS WITHIN THE BOUNDARIES OF THE REPUBLIC OF SOUTH AFRICA AND RETURN CONVEYANCE AUTHORISED HEREIN SHALL BE SUBJECT TO THE FOLLOWING CONDITIONS
1. NO ADDITIONAL PERSONS SHALL BE PICKED UP AT ANY POINT OTHER THAN THE STARTING POINT OF EACH ROUTE AS PRESCRIBED ABOVE AND NO PERSONS SHALL BE SET DOWN EN ROUTE EXCEPT AS PROVIDED FOR IN CONDITION 2 BELOW.
2. ALL PERSONS SHALL BE CONVEYED BACK TO THE POINTS OF EMBARKATION EXCEPT IN CASE OF A PERSON WHO WISHES TO DISCONTINUE A TOUR AT ANY PLACE EN ROUTE IN ORDER TO PROCEED FURTHER ON A TOUR TO A PLACE BEYOND THE BORDERS OF THE REPUBLIC OF SOUTH AFRICA.

OP.1198495. (2) MABASO SJ ID NO 4208315508080. (3) DISTRICT: JOHANNESBURG. POSTAL ADDRESS: 264 CORLETT DRIVE, BRAMLEY, JOHANNESBURG, 2090 C/O MARTIN MATLI CONSULT ZONE 6, DIEPKLOOF, 1864. (4) NEW APPLICATION. (5) 2 X 29 PASSENGERS. (6) THE CONVEYANCE OF TOURISTS. (7) AUTHORITY: ON PRE-ARRANGED TOURS FROM JOHANNESBURG INTERNATIONAL AIRPORT TO VARIOUS HOTELS IN GAUTENG, MPUMALANGA NORTH WEST, LIMPOPO PROVINCE AND WITHIN THE BOUNDARIES OF THE REPUBLIC OF SOUTH AFRICA AND RETURN.

OP.1198567. (2) CRISTIE BR ID NO 5608175060081. (3) DISTRICT: VEREENIGING. POSTAL ADDRESS: P.O. BOX 128, MEYERTON, JHB, 1960 C/O MOATSHE TRANSPORT BROKERS P O BOX 3804, RANDBURG, 2125. (4) NEW APPLICATION. (5) 1 X 64 PASSENGERS. (6) THE CONVEYANCE OF ORGANISED PARTIES. (7) AUTHORITY: FROM VEREENIGING TO EAST-LONDON
VEREENIGING
KROONSTAD
BLEOMFONTEIN
REDDERSBURG
SMITHFIELD
ROUXVILLE
ALLIWAAL NOORD
JAMESTOWN
QUEENSTOWN
CATHCART
STUTTERHEIM
EAST LONDON
GRAHAMSTAD
EAST-LONDON
AND RETURN TO VEREENIGING.

OP.1198711. (2) MAQALA LD ID NO 6611105071086. (3) DISTRICT: GERMISTON. POSTAL ADDRESS: 70 STANTON ROAD, DAWN PARK, BOKSBURG, 1459 C/O BUTI JOHANNES MAHLANGU 13 TONGVIS ROAD, GROENEWEIDE, KLIPPOORJIE, 1474. (4)

NEW APPLICATION. (5) 1 X 18 PASSENGERS. (6) THE CONVEYANCE OF ORGANISED PARTIES. (7) AUTHORITY: TO TRANSPORT ORGANISED SPORTS PEOPLE CULTURAL GROUPS AND CHURCH GROUPS FROM GERMISTON, FREE-STATE, SENEGAL, WEPENER AND STERSPRUIT THROUGH R26, R726 AND RETURN ON DEMAND.

OP.1199032. (2) PHUTHI TRANSPORT BO ID NO 200207451023. (3) DISTRICT: JOHANNESBURG. POSTAL ADDRESS: P.O. BOX 16962, MBILASE STREET, DAVEYTON, 1520 C/O WINMOD TRANSPORT CONSULTANCY P.O.BOX 489, ELDORADO PARK, 1813. (4) NEW APPLICATION. (5) 1 X 70 PASSENGERS. (6) THE CONVEYANCE OF ORGANISED PARTIES. (7) AUTHORITY: FROM ESIHLAHLENI GARAGE CORNER KINGSWAY AND HEALD STREET DAVEYTON IN THE MAGISTERIAL DISTRICT OF BENONI TO POINTS SITUATED IN THE REPUBLIC OF SOUTH AFRICA AND RETURN TO THE PLACE WHERE THE GROUP WAS PICKED UP IN THE FIRST INSTANCE.

FOR CONVEYANCE OF PERSONS WHO HAVE ORGANISED THEMSELVES TO TRAVEL TOGETHER FOR THE FOLLOWING PURPOSES:

- 1] FUNERALS
- 2] WEDDINGS
- 3] CULTURAL EVENTS/MUSIC COMPETITIONS
- 4] EDUCATIONAL ACTIVITIES I.E WORKSHOPS, SEMINARS CONFERENCES TRAINING PROGRAMMES ETC
- 5] SPORTS EVENTS AS PARTICIPANTS OR SPECTATORS.

OP.1199142. (2) THUNGO MA ID NO 4402185409087. (3) DISTRICT: JOHANNESBURG. POSTAL ADDRESS: 1197 ZONE 1, DIEPKLOOF, SOWETO, 1804 C/O MOATSHE TRANSPORT BROKERS P O BOX 3804, RANDBURG, 2125. (4) NEW APPLICATION. (5) 1 X 15 PASSENGERS. (6) THE CONVEYANCE OF TAXI PASSENGERS. (7) AUTHORITY: FROM JOHANNESBURG VAN BRANDES TURN LEFT TO PRICHARDT TURN LEFT TO NUGGET STREET, BREE STREET, M2 FREEWAY, N3 FREEWAY TO BERGVILLE KWA-ZULUNATAL AND WITHIN THE REPUBLIC OF SOUTH AFRICA AND RETURN.

OP.1199648. (2) MIKE GAZARD CC ML ID NO CK892594723. (3) DISTRICT: JOHANNESBURG. POSTAL ADDRESS: P.O. BOX 2424, EDENVALE, GAUTENG, 1610 C/O WINMOD TRANSPORT CONSULTANCY P.O.BOX 489, ELDORADO PARK, 1813. (4) NEW APPLICATION. (5) 2 X 20 PASSENGERS. (6) THE CONVEYANCE OF ORGANISED PARTIES. (7) AUTHORITY: FROM POINTS WITHIN GAUTENG PROVINCE JOHANNESBURG INTERNATIONAL AIRPORT TO POINTS WITHIN THE REPUBLIC OF SOUTH AFRICA AND RETURN.

OP.1199649. (2) KENNY F ID NO 5903105027080. (3) DISTRICT: JOHANNESBURG. POSTAL ADDRESS: NO 491 STERRE STEET, BUSHKOPPIES, 1813 C/O WINMOD TRANSPORT CONSULTANCY P.O.BOX 489, ELDORADO PARK, 1813. (4) NEW APPLICATION. (5) 2 X 20 PASSENGERS. (6) THE CONVEYANCE OF ORGANISED PARTIES. (7) AUTHORITY: FROM SHOPRITE CHECKERS SHOPPING CENTRE EXT 5 ELDORADO PARK TO POINTS SITUATED IN THE REPUBLIC OF SOUTH AFRICA FOR CONVEYANCE OF PERSONS WHO HAVE ORGANISED THEMSELVES TO TRAVEL AS GROUPS FOR THE FOLLOWING PURPOSES:

- A] EDUCATIONAL ACITIVITES E.G WORKSHOPS SEMINARS, CONFERENCES
- B] SPORTING EVENTS AS PARTICIPANTS OR SPECTATORS
- C] WEDDINGS
- D] FUNERALS
- E] CHURCH ACTIVITIES AND
- F] ANY FORM OF ENTERTAINMENT.

from/van : 2003/01/13
from/van : G58

to/tot : 2003/01/13
to/tot : G58

OP.1133091. (2) PHORA ER ID NO 5609235649087. POSTAL ADDRESS: 8467 BLOCK B, MAMELODI WEST, 0122. (4) TRANSFER OF PERMIT, PERMIT NO. 48289/0 FROM MAGAGULA D (15 X PASSENGERS, DISTRICT: WONDERBOOM). (7) AUTHORITY AS IN LAST MENTIONED PERMIT(S).

OP.1144090. (2) SKOSANA J ID NO 7110015415086. POSTAL ADDRESS: 1058 SECTION G, SOSHANGUVE, 0152. (4) TRANSFER OF PERMIT, PERMIT NO. 30773/2 FROM SKOSANA MG (15 X PASSENGERS, DISTRICT: WONDERBOOM). (7) AUTHORITY AS IN LAST MENTIONED PERMIT(S).

OP.1150429. (2) NTULI D ID NO 5411105572089. POSTAL ADDRESS: 90 MAKHISANE STR, ATTERIDGEVILL, 0008. (4) TRANSFER OF PERMIT, PERMIT NO. 32764/0 FROM MAKOGA DD (15 X PASSENGERS, DISTRICT: PRETORIA). (7) AUTHORITY AS IN LAST MENTIONED PERMIT(S).

OP.1155463. (2) MOKONYANE DT ID NO 5601295296081. POSTAL ADDRESS: 3718 ZONE 8, GA-RANKUWA, 0000 (4) REPLACEMENT OF VEHICLE, PERMIT NO. 18765/0 FROM MOKONYANE DT (15 X PASSENGERS, DISTRICT: ODI I).
Permit No. 18765/0
EXISTING AUTHORITY:
NOT MORE THAN 15 PASSENGERS AND THEIR PERSONAL BELONGINGS. WITHIN A RADIUS OF 35 (THIRTY FIVE) KILOMETRES FROM GA-RANKUWA HOSPITAL DISTRICT SOSHANGUVE II.
PROPOSED ROUTE:
FROM GA-RANKUWA HOSPITAL TAXI RANK TO BLOED STREET TAXI RANK AND RETURN.

OP.1177937. (2) MOATSHE LK ID NO 6803046554086. POSTAL ADDRESS: 6443 ZONE 5, GA-RANKUWA, PRETORIA, 0208. (4) TRANSFER OF PERMIT, PERMIT NO. 46310/0 FROM MPYE MA (15 X PASSENGERS, DISTRICT: ODI I). (7) AUTHORITY AS IN LAST MENTIONED PERMIT(S).

OP.1183084. (2) MAHLANGU JT ID NO 6610105768089. POSTAL ADDRESS: P.O. BOX12586, NELLMAPHIUS, 0122. (4) TRANSFER OF PERMIT, PERMIT NO. 60565/0 FROM MABUSELA MP (16 X PASSENGERS, DISTRICT: WONDERBOOM). (7) AUTHORITY AS IN LAST MENTIONED PERMIT(S).

OP.1183513. (2) KHAZAMOLA THOMAS KT ID NO 4810185201082. POSTAL ADDRESS: 1049 BLOCK H SOSHANGUVE, 0152. (4) TRANSFER OF PERMIT, PERMIT NO. 5778/0 FROM MSIZA ML (12 X PASSENGERS, DISTRICT: WONDERBOOM). (7) AUTHORITY AS IN LAST MENTIONED PERMIT(S).

OP.1183601. (2) MOLEKO MM ID NO 6911251092088. POSTAL ADDRESS: 482 BLOCK FF, SOSHANGUVE, PRETORIA, 0152. (4) TRANSFER OF PERMIT, PERMIT NO. 1001583/0 FROM NGOBENI CC (14 X PASSENGERS, DISTRICT: WONDERBOOM). (7) AUTHORITY AS IN LAST MENTIONED PERMIT(S).

OP.1184821. (2) SELEPE N ID NO 5804285713087. POSTAL ADDRESS: 598 BLOCK FF, SOSHANGUVE, PRETORIA, 0152. (4) TRANSFER OF PERMIT, PERMIT NO. 40444/0 FROM MTAU J (10 X PASSENGERS, DISTRICT: WONDERBOOM). (7) AUTHORITY AS IN LAST MENTIONED PERMIT(S).

OP.1187321. (2) MLANGENI SV ID NO 5809115883083. POSTAL ADDRESS: PO BOX 79137, PO RETHABILE, PRETORIA, 0122. (4) TRANSFER OF PERMIT, PERMIT NO. 1001582/0 FROM MASEKO BS (14 X PASSENGERS, DISTRICT: WONDERBOOM). (7) AUTHORITY AS IN LAST MENTIONED PERMIT(S).

OP.1188372. (2) MPHABLELE LE ID NO 6302265823082. POSTAL ADDRESS: 46 MOHLABANE STREET, ATTERIDGEVILLE, PRETORIA, 0008. (4) TRANSFER OF PERMIT, PERMIT NO. 1001727/0 FROM MABENA TM (8 X PASSENGERS, DISTRICT: PRETORIA). (7) AUTHORITY AS IN LAST MENTIONED PERMIT(S).

OP.1193757. (2) LETSOALO MP ID NO 6603065331089. POSTAL ADDRESS: 2664 BLOCK L, SOSHANGUVE, PRETORIA, 0152. (4) TRANSFER OF PERMIT, PERMIT NO. 26492/0 FROM SKOSANA ME (14 X PASSENGERS, DISTRICT: WONDERBOOM). (7) AUTHORITY AS IN LAST MENTIONED PERMIT(S).

OP.1194350. (2) CHEGO MK ID NO 6810235666084. POSTAL ADDRESS: 12667 MAMELODI EAST, P O RETHABILE, 0122. (4) TRANSFER OF PERMIT, PERMIT NO. 26492/2 FROM BOIKANYO H (15 X PASSENGERS, DISTRICT: WONDERBOOM). (7) AUTHORITY AS IN LAST MENTIONED PERMIT(S).

OP.1198616. (2) NKOSI FG ID NO 6409065524081. POSTAL ADDRESS: P.O. BOX 290, BRONKHORSSPRUIT, ZITHOBENI, 1020. (4) TRANSFER OF PERMIT, PERMIT NO. 11220/0 FROM KHOZA NM (9 X PASSENGERS, DISTRICT: BRONKHORSTSPRUIT). (7) AUTHORITY AS IN LAST MENTIONED PERMIT(S).

OP.1199161. (2) SITHUKUZE MCT ID NO 4410155440081. (3) DISTRICT:

PRETORIA. POSTAL ADDRESS: 13 MOKALANE STREET, ATTERIDGEVILLE, 0008 C/O M. MAAKE POSBUS 38, ATTERIDGEVILLE, 0008. (4) AMENDMENT OF ROUTE, PERMIT NO. 3223/2 FROM SITHUKUZE MCT (15 X PASSENGERS, DISTRICT: PRETORIA) (4) AMENDMENT OF ROUTE, PERMIT NO. 23015/1 FROM SITHUKUZE MCT (15 X PASSENGERS, DISTRICT: PRETORIA) (4) AMENDMENT OF ROUTE, PERMIT NO. 55513/3 FROM SITHUKUZE MCT (14 X PASSENGERS, DISTRICT: PRETORIA). (5) 3 X 15 PASSENGERS. (6) THE CONVEYANCE OF OWN EMPLOYEES. (7) AUTHORITY:

Permit No. 3223/2

EXISTING AUTHORITY:

FROM THE MPHALANE STREET TAXI RANK IN ATTERIDGEVILLE TO THE BLOED STREET TAXI RANK IN PRETORIA AND RETURN. ON CONDITION THAT THE DRIVER SHALL IN HIS/HER POSSESSION CARRY A VALID PASSENGER LIABILITY INSURANCE.

AMENDMENT AUTHORITY:

FROM ATTERIDGEVILLE WEST TAXI RANK TO SUNDERLANDRIDGE VIA ISCOR TAXI RANK AND LAUDIUM TAXI RANK AND RETURN.

Permit No. 23015/1

EXISTING AUTHORITY:

FROM MPHALANE STREET TAXI RANK SITUATED IN ATTERIDGEVILLE TO THE BLOED STREET TAXI RANK IN PRETORIA AND RETURN. ON CONDITION THAT THE DRIVER SHALL IN HIS/HER POSSESSION CARRY A VALID PASSENGER LIABILITY INSURANCE.

AMENDMENT AUTHORITY:

FROM ATTERIDGEVILLE WEST TAXI RANK TO SUNDERLANDRIDGE VIA ISCOR TAXI RANK AND LAUDIUM TAXI RANK AND RETURN.

Permit No. 55513/3

EXISTING AUTHORITY:

FROM MPHALANE STREET TAXI RANK TO BLOED STREET TAXI RANK IN PRETORIA AND RETURN. ON CONDITION THAT THE DRIVER SHALL IN HIS/HER POSSESSION CARRY A VALID PASSENGER LIABILITY INSURANCE.

AMENDMENT AUTHORITY:

FROM ATTERIDGEVILLE WEST TAXI RANK TO SUNDERLANDRIDGE VIA ISCOR TAXI RANK AND LAUDIUM TAXI RANK AND RETURN.

OP.1199181. (2) LEKOLA DCK ID NO 7802225328089. POSTAL ADDRESS: 230 BLOCK L, SOSHANGUVE, PRETORIA, 0152. (4) TRANSFER OF PERMIT, PERMIT NO. 9713/0 FROM MAAKE EL (14 X PASSENGERS, DISTRICT: ODI I). (7) AUTHORITY AS IN LAST MENTIONED PERMIT(S).

OP.1199584. (2) MASEMOLA SS ID NO 5603235278088. (3) DISTRICT: PRETORIA. POSTAL ADDRESS: 20601 BUFFER STR., MAMELODI EAST, 0122. (4) AMENDMENT OF ROUTE, PERMIT NO. 15586/3 FROM MASEMOLA SS (14 X PASSENGERS, DISTRICT: PRETORIA). (5) 1 X 14 PASSENGERS. (6) THE CONVEYANCE OF TAXI PASSENGERS. (7) AUTHORITY:

Permit No. 15586/3

EXISTING AUTHORITY:

FROM DENNEBOOM STATION TAXI RANK IN MAMELODI TO THE BLOED STREET TAXI RANK IN PRETORIA AND RETURN. ON CONDITION THAT THE DRIVER SHALL IN HIS/HER POSSESSION CARRY A VALID PASSENGER LIABILITY INSURANCE.

AMENDMENT AUTHORITY:

FROM DENNEBOOM RAILWAY STATION TO THE MORELETA PARK, ELRADUS PARK, BROOKLYN, LYNWOOD AND SILVERLAKES.

OP.1199586. (2) MASILELA GL ID NO 5310220218083. POSTAL ADDRESS: 19323 SECTION L, MAMELODI WEST, MAMELODI, 0122. (4) TRANSFER OF PERMIT, PERMIT NO. 18698/1 FROM MBONANE MJ (4 X PASSENGERS, DISTRICT: WONDERBOOM). (7) AUTHORITY AS IN LAST MENTIONED PERMIT(S).

OP.1199589. (2) HLBYAGO PM ID NO 5002140703084. POSTAL ADDRESS: 2440 BLOCK L, SOSHANGUVE, PRETORIA, 0152. (4) TRANSFER OF PERMIT, PERMIT NO. 35116/0 FROM KUTUMELA T (14 X PASSENGERS, DISTRICT: WONDERBOOM). (7) AUTHORITY AS IN LAST MENTIONED PERMIT(S).

OP.1199591. (2) SHIKWAMBANE BE ID NO 3007205237086. (3) DISTRICT: WONDERBOOM. POSTAL ADDRESS: 1924 BLOCK F, MAMELODI, 0122 C/O S NTULI P O BOX 3876, PRETORIA, 0001. (4) AMENDMENT OF ROUTE, PERMIT NO. 42988/3 FROM SHIKWAMBANE BE (15 X PASSENGERS, DISTRICT: WONDERBOOM). (5) 1 X 15 PASSENGERS. (6) THE CONVEYANCE OF TAXI PASSENGERS. (7) AUTHORITY:

Permit No. 42988/3

EXISTING AUTHORITY:

FROM DENNEBOOM RAILWAY STATION TAXI RANK IN MAMELODI DISTRICT WONDERBOOM TO POLOKWANE TAXI RANK IN PIETERSBURG AND RETURN VIA STORMVOGEL ROAD WEST ONTO ROUTE N1 VIA POTGIETERSBURG TO PIETERSBURG AND RETURN VIA THE SAME ROUTE IN THE OPPOSITE DIRECTION. ON CONDITION THAT NO PASSENGERS ARE PICKED UP BETWEEN DENNEBOOM RAILWAY STATION TAXI RANK IN MAMELODI AND POLOKWANE TAXI RANK IN PIETERSBURG ON BOTH THE FORWARD AND RETURN JOURNEYS.

ON CONDITION THAT THE DRIVER SHALL IN HIS/HER POSSESSION CARRY A VALID PASSENGER LIABILITY INSURANCE.

AMENDMENT AUTHORITY:

FROM DENNEBOOM RAILWAY STATION TAXI RANK IN MAMELODI TO MARABASTAD TAXI

RANK AND RETURN.

OP.1199694. (2) TOSE T ID NO 5610110891083. POSTAL ADDRESS: 594 BLOCK JJ, SOSHANGUVE, PRETORIA, 0152. (4) TRANSFER OF PERMIT, PERMIT NO. 190471/0 FROM MOAGI NE (14 X PASSENGERS, DISTRICT: WONDERBOOM). (7) AUTHORITY AS IN LAST MENTIONED PERMIT(S).

from/van : 2003/01/14
from/van : G59

to/tot : 2003/01/14
to/tot : G59

OP.1177360. (2) MASHIFANG MM ID NO 7411055487088. POSTAL ADDRESS: P.O. BOX 1084, DENNILTON, 1030. (4) TRANSFER OF PERMIT, PERMIT NO. 38090/1 FROM NYALUNGU NW (15 X PASSENGERS, DISTRICT: PRETORIA). (7) AUTHORITY AS IN LAST MENTIONED PERMIT(S).

OP.1198595. (2) MKHONDO FA ID NO 5310135592085. (3) DISTRICT: WONDERBOOM. POSTAL ADDRESS: 510 BLOCK H, SOSHANGUVE, PRETORIA, 0152 C/O JOHN AND THOMSON 1311 BLOCK H, SOSHANGUVE, 0152. (4) AMENDMENT OF ROUTE, PERMIT NO. 179069/1 FROM MKHONDO FA (14 X PASSENGERS, DISTRICT: WONDERBOOM). (5) 1 X 14 PASSENGERS. (6) THE CONVEYANCE OF TAXI PASSENGERS. (7) AUTHORITY:

Permit No. 179069/1

EXISTING AUTHORITY:

FROM AN AREA SITUATED ON THE FARM BOEKENHOUTFONTEIN 261 DISTRICT SOSHANGUVE I TO PLACES WITHIN AN AREA WITH A RADIUS OF 30 (THIRTY) KILOMETRES FROM AREA BB SITUATED ON THE FARM BOEKENHOUTFONTEIN 261 DISTRICT SOSHANGUVE 1. (II) FROM PLACES SITUATED WITHIN AN AREA WITH A RADIUS OF 30 (THIRTY) KILOMETRES FROM THE AREA BB SITUATED ON THE FARM BOEKENHOUTFONTEIN 261 DISTRICT SOSHANGUVE I TO AREA BB ON THE FARM BOEKENHOUTFONTEIN 261 DISTRICT SOSHANGUVE I. FROM MABOPANE RAILWAY STATION DISTRICT SOSHANGUVE I VIA WARMBATHS, POTGIETERSBURG, PIETERSBURG TO UNIVERSITY OF THE NORTH DISTRICT PIETERSBURG (II) FROM UNIVERSITY OF THE NORTH, DISTRICT PIETERSBURG VIA PIETERSBURG, POTGIETERSBURG, WARMBATHS TO MABOPANE RAILWAY STATION SITUATED IN THE DISTRICT OF SOSHANGUVE I. VEHICLE TO BE STATIONED AT MABOPANE RAILWAY STATION.

AMENDMENT AUTHORITY:

FROM SOSHANGUVE TAXI RANK TO PIETERSBURG, NDEBELE, GIYANI, AND TO RUSTENBURG.

OP.1199592. (2) MBAMBALE MJ ID NO 5302175367080. POSTAL ADDRESS: 2433 BLOCK P, SOSHANGUVE, PRETORIA, 0152. (4) TRANSFER OF PERMIT, PERMIT NO. 45635/1 FROM MOJELA MT (14 X PASSENGERS, DISTRICT: WONDERBOOM). (7) AUTHORITY AS IN LAST MENTIONED PERMIT(S).

OP.1200229. (2) PRINS SI ID NO 5707215135018. POSTAL ADDRESS: 25 MABELO STREET, ATTERIDGEVILLE, PRETORIA, 0022 (4) REPLACEMENT OF VEHICLE, PERMIT NO. 178830/0 FROM PRINS SI (12 X PASSENGERS, DISTRICT: PRETORIA).

Permit No. 178830/0

FROM AN APPROVED RANK IN EERSTERUS TO AN APPROVED RANK IN KAKAMAS VIA KRUGERSDORP, VENTERSDORP, COLIGNY, LICHTENBERG, BESIESVLEI, SANNIESHOF, DELAREYVILLE, VRYBURG KURUMAN, KATHU, OLIFANTSHOEK, UPINGTON ON CONDITION THAT NO PASSENGERS WILL BE PICKED UP BETWEEN POINTS OF DEPARTURE AND ON EITHER DIRECTION.

ON CONDITION THAT THE DRIVER SHALL IN HIS/HER POSSESSION CARRY A VALID PASSENGER LIABILITY INSURANCE.

from/van : 2003/01/20
from/van : G60

to/tot : 2003/01/20
to/tot : G60

OP.1153875. (2) MNISI.JP ID NO 5501015891080. POSTAL ADDRESS: 765 BLOCK AA, SOSHANGUVE, 0164. (4) REPLACEMENT OF VEHICLE, PERMIT NO. 38602/1 FROM MNISI JP (15 X PASSENGERS, DISTRICT: WONDERBOOM).

Permit No. 38602/1

EXISTING AUTHORITY:

FROM KRUISFONTEIN BUTCHERY AT THE FARM KRUISFONTEIN 262 DISTRICT OF WONDERBOOM TO A PLACE IN THE AREA WITH A RADIUS OF 35 (THIRTY FIVE) KILOMETRES FROM KRUISFONTEIN BUTCHERY AT THE FARM KRUISFONTEIN 262 DISTRICT OF WONDERBOOM AND BACK WITH THE SAME ROUTE WITH A RADIUS OF 35 (THIRTY FIVE) KILOMETRES TO THE SAID KRUISFONTEIN BUTCHERY AT THE FARM KRUISFONTEIN 262 IN THE DISTRICT OF WONDERBOOM.

PROPOSED ROUTE:

FROM MABOPANE RAILWAY STATION TAXI RANK DISTRICT SOSHANGUVE I TO BLOED TSTREET TAXI RANK DISTRICT PRETORIA AND RETURN.

OP.1167775. (2) RANAMANE DR ID NO 5108195586082. POSTAL ADDRESS: 3 MOKONDO STREET, ATTERIDGEVILLE, 0008. (4) TRANSFER OF PERMIT, PERMIT NO. 40991/0 FROM MOTHINGOE TD (15 X PASSENGERS, DISTRICT: PRETORIA). (7) AUTHORITY AS IN LAST MENTIONED PERMIT(S).

OP.1171131. (2) MARAKALALA RW ID NO 5810305688084. POSTAL ADDRESS: 335 KURBOS STREET, LINDO PARK, PRETORIA, 0186. (4) TRANSFER OF PERMIT, PERMIT NO. 6854/0 FROM KWEYAMA BS (16 X PASSENGERS, DISTRICT: WONDERBOOM). (7) AUTHORITY AS IN LAST MENTIONED PERMIT(S).

OP.1173800. (2) MATHIBE MP ID NO 4004245343080. POSTAL ADDRESS: 24 PUDUNGOANE STREET, SAULSVILLE, 0125 (4) REPLACEMENT OF VEHICLE, PERMIT NO. 2902/0 FROM MATHIBE MP (13 X PASSENGERS, DISTRICT: PRETORIA).

Permit No. 2902/0

EXISTING AUTHORITY:

NOT MORE THAN 8 TAXI PASSENGERS AND THEIR PERSONAL EFFECTS FROM SAULSVILLE MENS HOSTEL SITUATED IN ATTERIDGEVILLE DISTRICT PRETORIA TO POINTS WITHIN AN AREA WITH A RADIUS OF 25KM FROM THE SAID SAULSVILLE MENS HOSTEL SUBJECT TO THE CONDITION THAT NO PASSENGERS BE PICKED UP OR SET DOWN WITHIN THE MUNICIPAL AREA OF PRETORIA FROM POINTS WITHIN AN AREA WITH A RADIUS OF 25KM FROM SAULSVILLE MENS HOSTEL SITUATED IN ATTERIDGEVILLE DISTRICT PRETORIA TO THE SAID SAULSVILLE MENS HOSTEL.

PROPOSED ROUTE:

FROM BLOED STREET TAXI RANK TO BROEDERSTROOM TAXI RANK VIA ATTERIDGEVILLE TAXI RANK AND RETURN.

OP.1175933. (2) CROPELDA MARKETING CC ID NO CK980962323. POSTAL ADDRESS: P O BOX 282, HALFWAY HOUSE, MIDRAND, 1685. (4) TRANSFER OF PERMIT, PERMIT NO. 168923/0 FROM DRAKENSBERG COACH CC T/A GALBAR TOURS (22 X PASSENGERS, DISTRICT: JOHANNESBURG), PERMIT NO. 175690/0 FROM DRAKENSBERG COACH CC T/A GALBAR TOURS (15 X PASSENGERS, DISTRICT: JOHANNESBURG), PERMIT NO. 168925/0 FROM DRAKENSBERG COACH CC T/A GALBAR TOURS (19 X PASSENGERS, DISTRICT: JOHANNESBURG), PERMIT NO. 168921/0 FROM DRAKENSBERG COACH CC T/A GALBAR TOURS (20 X PASSENGERS, DISTRICT: JOHANNESBURG). (7) AUTHORITY AS IN LAST MENTIONED PERMIT(S).

OP.1177389. (2) MABENA DA ID NO 6105125322082. POSTAL ADDRESS: PO BOX 959, BRONKHORSTSPRUIT, 1020 (4) REPLACEMENT OF VEHICLE, PERMIT NO. 11667/1 FROM MABENA DA (15 X PASSENGERS, DISTRICT: BRONKHORSTSPRUIT).

Permit No. 11667/1

EXISTING AUTHORITY:

FROM RETHABISENG SITUATED ON THE FARM 488 RUSTFONTEIN, DISTRICT BRONKHORSTSPRUIT TO POINTS WITHIN AN AREA WITH A RADIUS OF 35 KM FROM RETHABISENG. FROM POINTS WITHIN AN AREA WITH A RADIUS OF 35 KM FROM RETHABISENG SITUATED ON THE FARM 488 RUSTFONTEIN, DISTRICT BRONKHORSTSPRUIT TO RETHABISENG. ON CASUAL TRIPS: FROM RETHABISENG SITUATED ON THE FARM 488 RUSTFONTEIN, DISTRICT BRONKHORSTSPRUIT TO KAALFONTEIN DISTRICT KEMPTON PARK AND TO SPRINGS STATION DISTRICT SPRINGS AND RETURN. VEHICLE TO BE STATIONED AT RETHABISENG.

PROPOSED ROUTE:

FROM BRONKHORSTSPRUIT TO KWA MHLANGA AND RETURN.

OP.1177605. (2) TSHABALALA TE ID NO 6608265287080. POSTAL ADDRESS: 48 HLAUBELA STREET, SAULSVILLE, SAULSVILLE, 0125 (4) REPLACEMENT OF VEHICLE, PERMIT NO. 45586/0 FROM TSHABALALA TE (15 X PASSENGERS, DISTRICT: PRETORIA).

Permit No. 45586/0

EXISTING AUTHORITY:

FROM BELLE OMBRE TO POINTS WITHIN A RADIUS OF 35KM AND RETURN.

PROPOSED ROUTE:

FROM MPHALANE STREET TAXI RANK RANK TO BLOED STREET TAXI RANK IN PRETORIA AND RETURN.

OP.1178339. (2) SEBOLA SJ ID NO 6410105367085. POSTAL ADDRESS: 88 BLOCK R, SOSHANGVE, 0152 (4) REPLACEMENT OF VEHICLE, PERMIT NO. 199512/0 FROM SEBOLA SJ (14 X PASSENGERS, DISTRICT: WONDERBOOM).

Permit No. 199512/0

EXISTING AUTHORITY:

WITHIN AN AREA WITH A RADIUS OF 30 (THIRTY) KILOMETRES FROM SOSHANGVE RESIDENTIAL AREA, DISTRICT SOSHANGVE 1 AND RETURN. ON CASUAL TRIPS: BETWEEN SOSHANGVE AND THE FOLLOWING AREAS, HAMMANSKRAAL, MAMELODI, ATTERIDEVILLE AND GARANKUWA HOSPITAL, KALAFONG HOSPITAL, H F VERWOERD HOSPITAL, TEMBISA HOSPITAL AND RETURN TO SOSHANGVE. VEHICLE TO BE STATIONED AT MABOPANE RAILWAY STATION, DISTRICT SOSHANGVE 1.

PROPOSED ROUTE:

FROM SOSHANGVE TO BLOED STREET TAXI RANK IN PRETORIA AND VIA VERMEULEN, VAN DER WALDT OR DU TOIT TO THE RANK AND RETURN.

OP.1178392. (2) MALEMA MS ID NO 5202125738085. POSTAL ADDRESS: 8537 MOKWEREKWERIE STREET, SAULSVILLE, PRETORIA, 0125. (4) TRANSFER OF PERMIT, PERMIT NO. 600294/0 FROM PHUKUILE J (22 X PASSENGERS, DISTRICT: PRETORIA). (7) AUTHORITY AS IN LAST MENTIONED PERMIT(S).

OP.1178404. (2) MARAIS VD ID NO 4110165066088. POSTAL ADDRESS: 251 HANS COVERDALE AVENUE EAST, EERSTERUST, PRETORIA, 0022. (4) TRANSFER OF PERMIT, PERMIT NO. 54585/1 FROM MORRIS SB (12 X PASSENGERS, DISTRICT: PRETORIA). (7) AUTHORITY AS IN LAST MENTIONED PERMIT(S).

OP.1182743. (2) KWAKWA PM ID NO 5402215516082. POSTAL ADDRESS: 787 BLOK BB, SOSHANGVE, 0152 (4) REPLACEMENT OF VEHICLE, PERMIT NO. 11906/1 FROM KWAKWA PM (14 X PASSENGERS, DISTRICT: WONDERBOOM).

Permit No. 11906/1

EXISTING AUTHORITY:

FROM BLOCK 'FF' SOSHANGVE SITUATED ON THE MAGESTERIAL DISTRICT OF SOSHANGVE I TO POINTS WITHIN AN AREA WITH A RADIUS OF 10 (TEN) KILOMETRES FROM BLOCK 'FF' SOSHANGVE I SITUATED IN SOSHANGVE IN THE MAGESTERIAL DISTRICT OF SOSHANGVE I. VEHICLE TO BE STATIONED AT BLOCK 'FF'.

PROPOSED ROUTE:

FROM RIETGAT TAXI RANK SITUATED AT SOSHANGVE TO GA-RANKUWA ROSSLYN AND RETURN.

OP.1183569. (2) MAKHUBU VP ID NO 6110235464089. POSTAL ADDRESS: 229 BLOCK T, SOSHANGVE, 0152 (4) REPLACEMENT OF VEHICLE, PERMIT NO. 23873/2 FROM MAKHUBU VP (10 X PASSENGERS, DISTRICT: WONDERBOOM).

Permit No. 23873/2

EXISTING AUTHORITY:

FROM SOSHANGVE TO ROSSLYN, GARANKUWA, AKASIA AND RETURN.

PROPOSED ROUTE:

FROM SOSHANGVE TAXI RANK TO POINTS WITHIN THE BOUNDARIES OF SOSHANGVE TO GA-RANKUWA HOSPITAL, ROSSLYN AND RETURN.

OP.1183573. (2) MAKUOA BL ID NO 3810285250089. POSTAL ADDRESS: 7781 BLOCK P, MAMELODI WEST, 0122 (4) REPLACEMENT OF VEHICLE, PERMIT NO. 45760/1 FROM MAKUOA BL (15 X PASSENGERS, DISTRICT: WONDERBOOM).

Permit No. 45760/1

EXISTING AUTHORITY:

FROM MAMELODI HEALTH CENTRE TO POINTS SITUATED WITHIN AN AREA WITH A RADIUS OF 35 (THIRTY FIVE) KM FROM MAMELODI CENTRE DISTRICT WONDERBOOM AND RETURN.

PROPOSED ROUTE:

FROM DENNEBOOM TAXI RANK TO SOUTHERN SUBURBS, MORELETA PARK, WILLOWS, FAERIE GLEN, ELRADUS PARK, BROOKLYN, SILVERLAKES, HYPERAMA, WATERKLOOF AND RETURN.

OP.1183858. (2) VUMA MM ID NO 7106100555083. POSTAL ADDRESS: 70 BLOCK TT, SOSHANGVE, 0152. (4) TRANSFER OF PERMIT, PERMIT NO. 39153/0 FROM LUBISI T E (14 X PASSENGERS, DISTRICT: WONDERBOOM). (7) AUTHORITY AS IN LAST MENTIONED PERMIT(S).

OP.1184252. (2) LETSOALO RW ID NO 5306245698085. POSTAL ADDRESS: P.O. BOX 33609, GLENSTANTIA, PRETORIA, 0010. (4) TRANSFER OF PERMIT, PERMIT NO. 194730/0 FROM NEW ERA TAXIS CC. (4 X PASSENGERS, DISTRICT: PRETORIA). (7) AUTHORITY AS IN LAST MENTIONED PERMIT(S).

OP.1184346. (2) MOKWENA MP ID NO 6403135758084. POSTAL ADDRESS: 81234 MAMELODI EAST, PO RETHABILE, PRETORIA, 0122 (4) REPLACEMENT OF VEHICLE, PERMIT NO. 27758/2 FROM MOKWENA MP (13 X PASSENGERS, DISTRICT: WONDERBOOM).

Permit No. 27758/2

EXISTING AUTHORITY:

FROM DENNEBOOM STATION SITUATED IN MAMELODI DISTRICT WONDERBOOM TO POINTS WITHIN A RADIUS OF 30 (THIRTY) KILOMETRES FROM DENNEBOOM STATION SITUATED IN

MAMELODI DISTRICT WONDERBOOM AND RETURN TO DENNEBOOM STATION.**PROPOSED ROUTE:**

FROM MAMELODI EAST TAXI RANK TO SOUTHERN SURBUBS AND RETURN ON THE SAME ROUTE. ON CONDITION OF THAT THE OPERATOR SHALL IN HIS/HER POSSESSION CARRY A VALID PASSENGER LIABILITY

OP.1184459. (2) MAMAILA NP ID NO 5108305450088. POSTAL ADDRESS: 786 UNIT 'D', TEMBA, HAMMANSKRAAL, 0407 (4) REPLACEMENT OF VEHICLE, PERMIT NO. 54114/3 FROM MAMAILA NP (9 X PASSENGERS, DISTRICT: WONDERBOOM).

Permit No. 54114/3

EXISTING AUTHORITY:

FROM KENTUCKY TAXI RANK SITUATED ON THE FARM 112 DISTRICT WONDERBOOM TO PLACES SITUATED WITHIN A RADIUS OF 25 (TWENTY FIVE) KILOMETRES FROM THE SAID KENTUCKY TAXI RANK AND BACK.

PROPOSED ROUTE:

BETWEEN POINTS WITHIN THE MUNICIPAL BOUNDARIES OF HAMMANSKRAAL AND DISTRICT ONLY.

OP.1184460. (2) LUSENGA G ID NO 4904145625082. POSTAL ADDRESS: 1006 SECTION C, MAMELODI WEST, 0122 (4) REPLACEMENT OF VEHICLE, PERMIT NO. 25692/0 FROM LUSENGA G (14 X PASSENGERS, DISTRICT: WONDERBOOM).

Permit No. 25692/0

EXISTING AUTHORITY:

NOT MORE THAN 14 TAXI PASSENGERS AND THEIR PERSONAL EFFECTS. WITHIN A RADIUS OF 60 KM FROM MAMELODI DISTRICT WONDERBOOM.

PROPOSED ROUTE:

FROM MAMELODI EAST TAXI RANK TO BLOED STREET TAXI RANK AND RETURN.

OP.1184461. (2) KABINI ZS ID NO 5507305373085. POSTAL ADDRESS: 202 BOOM STR., ASIATIC BAZAAR EXT. 2, PRETORIA, 0022. (4) TRANSFER OF PERMIT, PERMIT NO. 1001704/0 FROM SIBANYONI SD (12 X PASSENGERS, DISTRICT: WONDERBOOM). (7) AUTHORITY AS IN LAST MENTIONED PERMIT(S).

OP.1184512. (2) MASIPA MJ ID NO 3709045157081. POSTAL ADDRESS: 1112 BLOK K, SOSHANGUVE, 0152 (4) REPLACEMENT OF VEHICLE, PERMIT NO. 25555/0 FROM MASIPA MJ (12 X PASSENGERS, DISTRICT: WONDERBOOM).

Permit No. 25555/0

EXISTING AUTHORITY:

PASSENGERS AND THEIR PERSONAL BELONGINGS. WITHIN A RADIUS OF 35 (THIRTY FIVE) KILOMETRES FROM BLOCK 'K', SOSHANGUVE DISTRICT SOSHANGUVE I.

PROPOSED ROUTE:

FROM SOSHANGUVE TO PRETORIA NORTH.

OP.1184514. (2) MASHIKE A ID NO 5101185594083. POSTAL ADDRESS: 963 BLOCK L, SOSHANGUVE, PRETORIA, 0152 (4) REPLACEMENT OF VEHICLE, PERMIT NO. 48947/3 FROM MASHIKE A (15 X PASSENGERS, DISTRICT: WONDERBOOM).

Permit No. 48947/3

EXISTING AUTHORITY:

FROM KRUISFONTEIN BUTCHERY AT THE FARM KRUISFONTEIN 262 DISTRICT WONDERBOOM TO POINTS WITHIN AN AREA WITH A RADIUS OF 35 (THIRTY FIVE) KILOMETRES FROM KRUISFONTEIN BUTCHERY. FROM POINTS WITHIN AN AREA WITH A RADIUS OF 35 (THIRTY FIVE) KILOMETRES FROM KRUISFONTEIN 262 BUTCHERY TO KRUISFONTEIN BUTCHERY SITUATED IN KRUISFONTEIN 262 DISTRICT WONDERBOOM.

PROPOSED ROUTE:

FROM ERUSMUS TAXI RANK SITUATED IN ERUSMUS TO PRETORIA BLOED STREET TAXI RANK AND BACK TO ERUSMUS.

OP.1184895. (2) MOKONE TM ID NO 4702035461083. POSTAL ADDRESS: 262 ZONE 1, GA RANKUWA, 0208 (4) REPLACEMENT OF VEHICLE, PERMIT NO. 27381/1 FROM MOKONE TM (9 X PASSENGERS, DISTRICT: ODI I).

Permit No. 27381/1

EXISTING AUTHORITY:

BETWEEN POINTS WITHIN AN AREA WITH A RADIUS OF 50 (FIFTY) KILOMETRES FROM GA RANKUWA HOSPITAL, DISTRICT SOSHANGUVE II.

PROPOSED ROUTE:

FROM GA-RANKUWA TAXI RANK TO MABOPANE STATION AND BACK.

OP.1185113. (2) NKOSI JM ID NO 7001035359083. POSTAL ADDRESS: 12708 ITSUSENG STREET, MAMELODI EAST, PRETORIA, 0122. (4) TRANSFER OF PERMIT, PERMIT NO. 10417/2 FROM MOGASHOA TI (9 X PASSENGERS, DISTRICT: WONDERBOOM). (7) AUTHORITY AS IN LAST MENTIONED PERMIT(S).

OP.1185236. (2) SKHOSANA LM ID NO 4911145398081. POSTAL ADDRESS: 890 8TH AVENUE, WONDERBOOM SOUTH, WONDERBOOM SUID, 0084 (4) REPLACEMENT OF VEHICLE, PERMIT NO. 54680/0 FROM SKHOSANA LM (13 X PASSENGERS, DISTRICT: PRETORIA).

Permit No. 54680/0

EXISTING AUTHORITY:

FROM SAULSVILLE HOSTEL TAXI RANK SITUATED AT MARIVATE STREET, SAULSVILLE DISTRICT PRETORIA TO PLACES SITUATED WITHIN A RADIUS OF 40 (FOURTY) KILOMETRES AND RETURN TO SAULSVILLE HOSTEL TAXI RANK SITUATED AT MARIVATE STREET, SAULSVILLE, DISTRICT PRETORIA. ALSO FROM SAULSVILLE HOSTEL TAXI RANK SITUATED AT MARIVATE STREET SAULSVILLE DISTRICT PRETORIA TO GROBLERSDAL AND VALSFONTIEN IN KWA-NDEBELE AND RETURN TO SAULSVILLE HOSTEL TAXI RANK SITUATED AT MARIVATE STREET SAULSVILLE, DISTRICT PRETORIA. SUBJECT TO THE CONDITION THAT NO INTERMEDIATE PASSENGERS TO BE CONVEYED.

PROPOSED ROUTE:

FROM BLOED STREET TAXI RANK IN PRETORIA TO BENIS HERCULES VIA MARABASTAD PRETORIA TECHNIKON SERFONTEIN AND RETURN.

OP.1185496. (2) MAGAGULA TAXIS J ID NO 6412015409080. POSTAL ADDRESS: 1637 BLOCK F, SOSHANGUVE, PRETORIA, 0152. (4) TRANSFER OF PERMIT, PERMIT NO. 53319/0 FROM MTAU J (15 X PASSENGERS, DISTRICT: WONDERBOOM). (7) AUTHORITY AS IN LAST MENTIONED PERMIT(S).

OP.1186157. (2) MOSEHLA MM ID NO 5506245258083. POSTAL ADDRESS: 19100 SECTION H, MAMELODI WEST, MAMELODI, 0122 (4) REPLACEMENT OF VEHICLE, PERMIT NO. 198930/0 FROM MOSEHLA MM (9 X PASSENGERS, DISTRICT: WONDERBOOM).

Permit No. 198930/0

EXISTING AUTHORITY:

FROM MAMELODI WEST POST OFFICE DISTRICT WONDERBOOM TO PLACES SITUATED WITHIN A RADIUS OF 25 (TWENTY FIVE) KILOMETRES FROM MAMELODI POST OFFICE. FROM PLACES SITUATED WITHIN A RADIUS OF 25 (TWENTY FIVE) KILOMETRES FROM MAMELODI WEST POST OFFICE TO MAMELODI WEST POST OFFICE. PROPOSED ROUTE FROM MAMELODI EAST TO AN APPROVED TAXI RANK IN PRETORIA AND RETURN. ON CONDITION THAT THE DRIVER SHALL IN HIS/HER POSSESSION CARRY A VALID PASSENGER LIABILITY INSURANCE.

PROPOSED ROUTE:

FROM MAMELODI EAST TO AN APPROVED TAXI RANK IN PRETORIA AND RETURN.

OP.1186454. (2) BOIKANYO FM ID NO 6212165955084. POSTAL ADDRESS: 337 BLOCK 'E', MABOPANE, 0190 (4) REPLACEMENT OF VEHICLE, PERMIT NO. 20675/1 FROM BOIKANYO FM (15 X PASSENGERS, DISTRICT: WONDERBOOM).

Permit No. 20675/1

EXISTING AUTHORITY:

FROM BLOCKS R, RR AND P SOSHANGUVE 1 WITHIN A RADIUS OF 20KM FROM BLOCKS, R, RR AND P IN SOSHANGUVE I.

FROM POINTS SITUATED WITHIN A RADIUS OF 20 (TWENTY) KILOMETRES FROM BLOCKS R, RR AND P IN SOSHANGUVE I TO BLOCKS R, RR AND P TO BLOCKS R, RR AND P SITUATED IN SOSHANGUVE I.

SUBJECT TO THE CONDITION THAT NO INTERMEDIATE PASSENGERS TO BE CONVEYED WITHIN THE MUNICIPAL AREA OF PRETORIA.

PROPOSED ROUTE:

FROM SOSHANGUVE TO GA-RANKUWA ROSSLYN ROUTE VIA MORULA SUN AND M17 AND RETURN.

OP.1186459. (2) LETSWANI SP ID NO 5712265366083. POSTAL ADDRESS: 15 MOGALODI STR, SAULSVILLE, 0125 (4) REPLACEMENT OF VEHICLE, PERMIT NO. 37860/1 FROM LETSWANI SP (9 X PASSENGERS, DISTRICT: PRETORIA).

Permit No. 37860/1

EXISTING AUTHORITY:

FROM SAULSVILLE RAILWAY STATION IN ATTERIDGEVILLE, DISTRICT PRETORIA, TO POINTS WITHIN AN AREA WITH A RADIUS OF 35 (THIRTY FIVE) KM FROM SAULSVILLE RAILWAY STATION. FROM POINTS WITHIN AN AREA WITH A RADIUS OF 35 (THIRTY FIVE) KM FROM SAULSVILLE RAILWAY STATION IN ATTERIDGEVILLE, DISTRICT PRETORIA VEHICLE TO BE STATIONED AT SAULSVILLE RAILWAY STATION.

PROPOSED ROUTE:

FROM MPHALANE STREET TAXI RANK IN ATTERIDGEVILLE TO VAN DER WALDT TAXI RANK IN PRETORIA AND RETURN.

OP.1186476. (2) MOWATSHE MM ID NO 5205265755082. POSTAL ADDRESS: 3524 ZONE 3, GARANKUWA, 0208 (4) REPLACEMENT OF VEHICLE, PERMIT NO. 48309/0 FROM MOWATSHE MM (15 X PASSENGERS, DISTRICT: WONDERBOOM).

Permit No. 48309/0

EXISTING AUTHORITY:

FROM GA RANKUWA RAILWAY STATION TO POINTS WITHIN A 35 KM RADIUS AND RETURN.

PROPOSED ROUTE:

FROM GA-RANKUWA TAXI RANK TO MABOPANE TAXI RANK AND BACK.

OP.1187609. (2) MALULEKA BS ID NO 5001295330081. POSTAL ADDRESS: P.O. BOX 46072, BELLE-OMBRE, PRETORIA, 0142. (4) TRANSFER OF PERMIT, PERMIT NO. 53752/0 FROM MONONYANE MI (15 X PASSENGERS, DISTRICT: WONDERBOOM). (7) AUTHORITY AS IN LAST MENTIONED PERMIT(S).

OP.1188080. (2) SMITH AA ID NO 4008105062086. POSTAL ADDRESS: 349 MOSES

AVENUE, EERSTERUST, PRETORIA, 0022 (4) REPLACEMENT OF VEHICLE, PERMIT NO. 1001040/0 FROM SMITH AA (16 X PASSENGERS, DISTRICT: PRETORIA).

Permit No. 1001040/0

EXISTING AUTHORITY:

FROM EERSTERUST POST OFFICE SITUATED IN EERSTERUST DISTRICT PRETORIA TO POINTS WITHIN A RADIUS OF 25 (TWENTY FIVE) KM FROM THE POST OFFICE AND RETURN.

PROPOSED ROUTE:

FROM EERSTERUST TO VAN DER WALDT STREET TAXI RANK AND RETURN.

OP.1188492. (2) MASELELA JD ID NO 6402255580088. POSTAL ADDRESS: 19246 SECTION M, MAMELODI, 0122 (4) REPLACEMENT OF VEHICLE, PERMIT NO. 27406/0 FROM MASELELA JD (10 X PASSENGERS, DISTRICT: WONDERBOOM).

Permit No. 27406/0

EXISTING AUTHORITY:

NOT MORE THAN 9 TAXI PASSENGERS AND THEIR PERSONAL EFFECTS FROM MAMELODI DISTRICT WONDERBOOM TO POINTS SITUATED WITHIN A RADIUS OF 40KM FROM MAMELODI AND RETURN TO MAMELODI.

PROPOSED ROUTE:

FROM DENNEBOOM RAILWAY STATION TAXI RANK TO BELLE OMBRE AND RETURN.

OP.1189082. (2) MODIBA ME ID NO 3910245309080. POSTAL ADDRESS: P O BOX 379, HAMMANSKRAAL, 0400 (4) REPLACEMENT OF VEHICLE, PERMIT NO. 45062/2 FROM MODIBA ME (15 X PASSENGERS, DISTRICT: WONDERBOOM) (4) REPLACEMENT OF VEHICLE, PERMIT NO. 47880/2 FROM MODIBA ME (15 X PASSENGERS, DISTRICT: WONDERBOOM).

Permit No. 45062/2

EXISTING AUTHORITY:

FROM SAP TRAINING COLLEGE AT HAMMANSKRAAL ON THE FARM 112 IN THE DISTRICT OF WONDERBOOM TO PLACES SITUATED WITHIN AN AREA WITH A RADIUS OF 50 (FIFTY) KILOMETRES FROM SAP TRAINING COLLEGE SITUATED AT HAMMANSKRAAL 112 DISTRICT WONDERBOOM FROM PLACES WITHIN AN AREA WITH A RADIUS OF 50 (FIFTY) KILOMETRES FROM SAP TRAINING COLLEGE SITUATED AT HAMMANSKRAAL 112 DISTRICT WONDERBOOM TO SAP TRAINING COLLEGE. VEHICLE TO BE STATIONED AT THE SAP TRAINING COLLEGE.

CASUAL TRIPS: FROM SAP TRAINING COLLEGE SITUATED AT HAMMANSKRAAL 112 DISTRICT WONDERBOOM TO POINTS WITHIN THE BOUNDARIES OF LEBOWA, VENDA, GAZANKULU, KWA-NDEBELE, KANGWANE, BOPHUTHATSWANA, TRANSKEI, AND CISKEI TO THE SAP TRAINING COLLEGE SITUATED AT HAMMANSKRAAL 112 DISTRICT WONDERBOOM.

PROPOSED ROUTE:

FROM HAMMANSKRAAL TAXI RANK TO BLOED TAXI RANK IN PRETORIA.

Permit No. 47880/2

EXISTING AUTHORITY:

FROM S.A.P. TRAINING COLLEGE AT HAMMANSKRAAL ON THE FARM 112 IN THE DISTRICT OF WONDERBOOM TO PLACES SITUATED WITHIN AN AREA WITH A RADIUS OF 50 (FIFTY) KILOMETRES FROM S.A.P. TRAINING COLLEGE SITUATED AT HAMMANSKRAAL 112 DISTRICT WONDERBOOM. FROM PLACES SITUATED WITHIN AN AREA WITH A RADIUS OF 50 (FIFTY) KILOMETRES FROM S.A.P. TRAINING COLLEGE SITUATED AT HAMMANSKRAAL 112 DISTRICT WONDERBOOM TO S.A.P. TRAINING COLLEGE. FROM THE S.A.P. TRAINING COLLEGE SITUATED AT HAMMANSKRAAL 112 DISTRICT WONDERBOOM TO PLACES SITUATED ON THE BORDERS OF LEBOWA, VENDA, GAZANKULU, KWA-NDEBELE, KANGWANE, BOPHUTHATSWANA, TRANSKEI AND CISKEI TO THE S.A.P. TRAINING COLLEGE SITUATED AT HAMMANSKRAAL 112 DISTRICT WONDERBOOM. ON CONDITION THAT THE MAIN DIRECT ROUTE WILL BE USED AND ON CONDITION THAT NO INTERMEDIATE PASSENGERS WILL BE PICKED UP. VEHICLES TO BE STATIONED AT S.A.P. TRAINING COLLEGE.

PROPOSED ROUTE:

FROM HAMMANSKRAAL TAXI RANK TO BLOED TAXI RANK IN PRETORIA.

OP.1189212. (2) MAKAMO F ID NO 3601025534084. POSTAL ADDRESS: 1269 BLOCK G, SOSHANGUVE, 0152 (4) REPLACEMENT OF VEHICLE, PERMIT NO. 24109/1 FROM MAKAMO F (15 X PASSENGERS, DISTRICT: WONDERBOOM).

Permit No. 24109/1

EXISTING AUTHORITY:

FROM POINTS WITHIN THE BOUNDARIES OF ATTERIDGEVILLE AND WITHIN THE BORDERS OF GAUTENG. ON CONDITION THAT THE DRIVER SHALL IN HIS/HER POSSESSION CARRY A VALID PASSENGER LIABILITY INSURANCE.

PROPOSED ROUTE:

FROM SOSHANGUVE TAXI RANK TO PRETORIA BLOED STREET TAXI RANK AND RETURN.

OP.1190224. (2) MARTIN AM ID NO 6609205826086. POSTAL ADDRESS: P O BOX 1630, ROSSLYN, 0200 (4) REPLACEMENT OF VEHICLE, PERMIT NO. 24923/2 FROM MARTIN AM (9 X PASSENGERS, DISTRICT: WONDERBOOM).

Permit No. 24923/2

EXISTING AUTHORITY:

FROM GA-RANKUWA POST OFFICE SITUATED AT GA-RANKUWA ZONE DISTRICT SOSHANGUVE II TO PLACES WITHIN AN AREA WITH A RADIUS OF 35 (THIRTY FIVE) KILOMETRES

FROM THE SAID GA-RANKUWA POST OFFICE AND RETURN TO THE SAID GA-RANKUWA POST OFFICE DISTRICT SOSHANGUVE II.
 PROPOSED ROUTE:
 FROM GA-RANKUWA HOSPITAL VIA MABOPANE AREA TO SOSHANGUVE BLOCK 'L' AND RETURN.

OP.1191483. (2) NDHLOVU JH ID NO 5009255519080. POSTAL ADDRESS: PO BOX 763, MBIBANE, MBIBANE, 0449. (4) TRANSFER OF PERMIT, PERMIT NO. 191125/0 FROM NEW ERA TAXIS CC. (4 X PASSENGERS, DISTRICT: PRETORIA). (7) AUTHORITY AS IN LAST MENTIONED PERMIT(S).

OP.1192253. (2) MASELELA JD ID NO 6402255580088. POSTAL ADDRESS: 19246 SECTION M, MAMELODI, 0122 (4) REPLACEMENT OF VEHICLE, PERMIT NO. 16128/1 FROM MASELELA JD (10 X PASSENGERS, DISTRICT: WONDERBOOM) (4) REPLACEMENT OF VEHICLE, PERMIT NO. 23054/3 FROM MASELELA JD (14 X PASSENGERS, DISTRICT: WONDERBOOM) (4) REPLACEMENT OF VEHICLE, PERMIT NO. 54628/2 FROM MASELELA JD (9 X PASSENGERS, DISTRICT: WONDERBOOM).

Permit No. 16128/1
 FROM DENNEBOOM STATION TAXI RANK IN MAMELODI TO THE MARABASTAD TAXI RANK IN PRETORIA AND RETURN
 ON CONDITION THAT THE DRIVER SHALL IN HIS/HER POSSESSION CARRY A VALID PASSENGER LIABILITY INSURANCE.

Permit No. 23054/3
 EXISTING AUTHORITY:
 FROM DENNEBOOM STATION TAXI RANK IN MAMELODI TO THE MARABASTAD TAXI RANK IN PRETORIA AND RETURN.
 ON CONDITION THAT THE DRIVER SHALL IN HIS/HER POSSESSION CARRY A VALID PASSENGER LIABILITY INSURANCE.

PROPOSED ROUTE:
 FROM MAMELODI DENNEBOOM TAXI RANK TURN LEFT INTO STORMVOEL MAIN ROAD, VIA VAALWATER, TO ELLISRAS TAXI RANK.

Permit No. 54628/2
 EXISTING AUTHORITY:
 FROM MAMELODI POST OFFICE DISTRICT WONDERBOOM TO PLACES WITHIN AN AREA WITH SA RADIUS OF 15 (FIFTEEN) KILOMETRES FROM MAMELODI POST OFFICE DISTRICT WONDERBOOM. NO PASSENGERS WILL BE PICKED UP INSIDE THE MUNICIPAL AREA OF PRETORIA. VEHICLE TO BE STATIONED AT MAMELODI POST OFFICE, DISTRICT WONDERBOOM.

PROPOSED ROUTE:
 FROM DENNEBOOM STATION TAXI RANK IN MAMELODI TO MARABASTAD TAXI RANK IN PRETORIA AND RETURN.

OP.1194354. (2) PHETLA BP ID NO 5501295213088. POSTAL ADDRESS: 6367 SECTION R, MAMELODI WEST, PRETORIA, 0122. (4) TRANSFER OF PERMIT, PERMIT NO. 8693/0 FROM MADIHLABA MA (15 X PASSENGERS, DISTRICT: PRETORIA). (7) AUTHORITY AS IN LAST MENTIONED PERMIT(S).

OP.1194391. (2) KOCK MB ID NO 7108030185080. POSTAL ADDRESS: 510 WEST MINIJTER AVENUE, EESTERUST, PRETORIA, 0022. (4) TRANSFER OF PERMIT, PERMIT NO. 45912/0 FROM BOIKANYO H (14 X PASSENGERS, DISTRICT: WONDERBOOM). (7) AUTHORITY AS IN LAST MENTIONED PERMIT(S).

OP.1198699. (2) MNUGNI CM ID NO 4207120310088. POSTAL ADDRESS: 2056 BLOCK H, SOSHANGUVE, 0152 (4) REPLACEMENT OF VEHICLE, PERMIT NO. 13258/0 FROM MNUGNI CM (14 X PASSENGERS, DISTRICT: WONDERBOOM).

Permit No. 13258/0
 EXISTING AUTHORITY:
 NOT MORE THAN 14 (FOURTEEN) TAXI PASSENGERS AND THEIR PERSONAL EFFECTS WITHIN A RADUIS OF 35 (THIRTY FIVE) KILOMETRES FROM BLOCK "BB" SOSHANGUVE AND RETURN. VEHICLE TO BE STATIONED AT BLOCK "BB" SOSHANGUVE.

PROPOSED ROUTE:
 FROM SOSHANGUVE TO GA-RANKUWA, ROSSLYN AND RETURN.

OP.1198725. (2) EBERSON BUS SERVICE CC. ID NO CK932943823. (3) DISTRICT: CULLINAN. POSTAL ADDRESS: P.O.BOX 14104, SINOVILLE, PRETORIA, 0129. (4) CHANGES OF PARTICULARS, PERMIT NO. 56222/4 FROM EBERSON BUS SERVICE CC. (18 X PASSENGERS, DISTRICT: CULLINAN). (5) 2 X 18 PASSENGERS. (6) THE CONVEYANCE OF ORGANISED PARTIES. (7) AUTHORITY:

Permit No. 56222/4
 AND ORGANISED PARTIES.
 RAYTON, FROM THE CORNER OF PLEIN & PEREL STREETS, TO CULLINAN
 CULLINAN VIA RAVIAANSPOORT TO THE N1 HIGHWAY, THE N1 HIGHWAY IN A SOUTHERLY DIRECTION TO THE N4 HIGHWAY, THE N4 TO PRETORIUS STREET, PRETORIUS STREET TO THE N4, THE N4 TO RAYTON
 ON THE ROUTE TO PRETORIA NO PASSENGERS SHALL BE PICKED UP WITHIN THE MUNICIPAL BOUNDARIES

ON THE ROUTE TO RAYTON NO PASSENGERS SHALL BE SET DOWN WITHIN THE MUNICIPAL BOUNDARIES THE POINT OF DISEMBARKATION SHALL BE ON THE CORNER OF PRETORIUS & ANDRIES STREETS AND THE POINT OF EMBARKATION SHALL BE THE CORNER OF SCHOEMAN & ANDRIES STREETS

TIME TABLE:	MONDAY TO FRIDAY:		SATURDAY:	
PLACE:	ARRIVE:	DEPART:	ARRIVE:	DEPART:
RAYTON	6.00 AM	6.20 PM	6.00 AM	2.20 PM
ZONDERWATER	6.10 AM	6.10 PM	6.10 AM	2.15 PM
CULLINAN	6.15 AM	6.05 PM	6.15 AM	2.15 PM
PRETORIA				
H/V PRETORIUS & ANDRIES	7.15 AM		7.15 AM	
H/V SCHOEMAN & ANDRES	50,05 PM			

TARIFF:
SINGLE....R15-00 RETURN....R30 MONTHLY....R350
ORGANISED PARTIES FROM POINTS IN THE MAGISTERIAL DISTRICTS PRETORIA, WONDERBOOM, ODI 1, MORETELE1, CULLINAN AND BRONKHORSTSPRUIT TO POINTS WITHIN THE BOUNDARIES OF THE REPUBLIC OF SOUTH AFRICA AND RETURN IN AN AIRCONDITIONED BUS, ON PRE-ARRANGED VISITS SUBJECT TO THE FOLLOWING CONDITIONS:

- 1) THE SAME GROUP OF PEOPLE AS A PARTY SHALL UNDERTAKE THE FORWARD AND RETURN JOURNEYS AS A UNIT WITH THE SOLE PURPOSE OF ATTENDING ONE OR MORE OF THE FOLLOWING;
- A) A WEDDING CEREMONY OR RECEPTION;
- B) A FUNERAL OR WAKE;
- C) A CHURCH MEETING OR RELIGIOUS GATHERING;
- D) A SPORTS MEETING, AS PARTICIPANTS OR SPECTATORS;
- E) A PICNIC OR OTHER ORGANISED VENUE OF ENTERTAINMENT OR RECREATION;
- F) A CONFERENCE, LEKGOTLA OR BOSBERAAD.

THESE CONDITIONS MAY BE REVIEWED AT ANY TIME.

ON CONDITION THAT THE DRIVER SHALL IN HIS/HER POSSESSION CARRY A VALID PASSENGER LIABILITY INSURANCE.

ADDITIONAL AUTHORITY:

FROM CULLINAN IN RAYTON TO PRETORIA AND RETURN.

OP.1198750. (2) MTHIMUNYE FS ID NO 4902105401080. POSTAL ADDRESS: 360 EXTENTION 10, MAMELODI EAST, MAMELODI, 0122 (4) REPLACEMENT OF VEHICLE, PERMIT NO. 51122/0 FROM MTHIMUNYE FS (15 X PASSENGERS, DISTRICT: WONDERBOOM).

Permit No. 51122/0

EXISTING AUTHORITY:

WITHIN A RADIUS OF 45 (FOURTY FIVE) KILOMETRS FROM DENNEBOOM STATION DISTRICT WONDERBOOM AND RETURN.

PROPOSED ROUTE:

FROM MAMELODI EAST TAXI RANK TO WILLOWS, ELRADUS PARK, MENLYN, FAERIE GLEN, SILVERLAKE, BROOKLYN, CONSTANTIA PARK AND RETURN.

OP.1199001. (2) MASEMOLA JM ID NO 3710055196084. POSTAL ADDRESS: 16213 MAMELODI EAST, PRETORIA, 0122 (4) REPLACEMENT OF VEHICLE, PERMIT NO. 21893/0 FROM MASEMOLA JM (15 X PASSENGERS, DISTRICT: WONDERBOOM) (4) REPLACEMENT OF VEHICLE, PERMIT NO. 61224/1 FROM MASEMOLA JM (9 X PASSENGERS, DISTRICT: WONDERBOOM).

Permit No. 21893/0

EXISTING AUTHORITY:

NOT MORE THAN 15 PASSENGERS AND THEIR PERSONAL EFFECTS. BETWEEN PRETORIA STATION TAXI RANK DISTRICT PRETORIA AND POLOKWANE TAXI RANK DISTRICT PIETERSBURG VIA N1. FROM MOHALI'S SHOPPING CENTRE SITUATED IN MAMELODI GARDENS, MAMELODI EAST, DISTRIK WONDERBOOM TO POINTS WITHIN A RADIUS OF 25 KM AND RETURN

PROPOSED ROUTE:

FROM MAMELODI EAST TAXI RANK IN MAMELODI TO MARABASTAD TAXI RANK IN PRETORIA AND RETURN.

Permit No. 61224/1

FROM MOHALI'S SHOPPING CENTRE SITUATED AT MAMELODI GARDENS TO THE MARABASTAD TAXI RANK IN PRETORIA AND RETURN.

ON CONDITION THAT THE DRIVER SHALL IN HIS/HER POSSESSION CARRY A VALID PASSENGER LIABILITY INSURANCE.

OP.1199020. (2) MABENA MP ID NO 6201055359085. POSTAL ADDRESS: 328 MAMELODI EAST, P.O. RETHABILE, MAMELODI, 0122. (4) TRANSFER OF PERMIT, PERMIT NO. 44014/1 FROM MSIZA DM (14 X PASSENGERS, DISTRICT: PRETORIA). (7) AUTHORITY AS IN LAST MENTIONED PERMIT(S).

OP.1199168. (2) SESHOKA LJ ID NO 5304015541080. POSTAL ADDRESS: 229

BLOCK JJ, SOSHANGUVE, PRETORIA, 0152. (4) TRANSFER OF PERMIT, PERMIT NO. 44664/0 FROM MPHAGO EN (12 X PASSENGERS, DISTRICT: WONDERBOOM). (7) AUTHORITY AS IN LAST MENTIONED PERMIT(S).

OP.1199170. (2) SINDANE SB ID NO 6003085263083. POSTAL ADDRESS: 1063 SECTION D, ENKANGALA, 1021. (4) TRANSFER OF PERMIT, PERMIT NO. 9435/0 FROM MNGUNI JV (14 X PASSENGERS, DISTRICT: BRONKHORSTSPRUIT). (7) AUTHORITY AS IN LAST MENTIONED PERMIT(S).

OP.1199364. (2) MAHLANGU P ID NO 7504195654086. POSTAL ADDRESS: EXTENTION 9, SOSHANGUVE, PRETORIA, 0152. (4) TRANSFER OF PERMIT, PERMIT NO. 190472/0 FROM MOAGI NE (15 X PASSENGERS, DISTRICT: WONDERBOOM). (7) AUTHORITY AS IN LAST MENTIONED PERMIT(S).

OP.1199587. (2) MARIMA CS ID NO 4211205207086. POSTAL ADDRESS: P O BOX 1400, MARLBORO, MARLBORO, 2063. (4) TRANSFER OF PERMIT, PERMIT NO. 38750/1 FROM SKHOSANA LM (15 X PASSENGERS, DISTRICT: PRETORIA). (7) AUTHORITY AS IN LAST MENTIONED PERMIT(S).

OP.1199753. (2) LETSOALO JP ID NO 6807035943085. POSTAL ADDRESS: 509 BLOCK M, SOSHANGUVE, PRETORIA, 0164. (4) TRANSFER OF PERMIT, PERMIT NO. 44608/0 FROM MAHLASELA IM (14 X PASSENGERS, DISTRICT: WONDERBOOM). (7) AUTHORITY AS IN LAST MENTIONED PERMIT(S).

OP.1199754. (2) LLALE MC ID NO 7009281075089. POSTAL ADDRESS: 902 BLOCK JJ, SOSHANGUVE, PRETORIA, 0152. (4) TRANSFER OF PERMIT, PERMIT NO. 20282/0 FROM TSOTETSI WT (15 X PASSENGERS, DISTRICT: WONDERBOOM). (7) AUTHORITY AS IN LAST MENTIONED PERMIT(S).

OP.1199757. (2) DITSHOGO RJ ID NO 5912205271084. POSADRES: P.O. BOX 1371, P.O. LETLHABILE, PRETORIA, 0264. (4) TRANSFER OF PERMIT, PERMIT NO. 40757/0 VAN TABANE L P (15 X PASSASIER, DISTRIK: WONDERBOOM). (7) MAGTIGING SOOS IN LAASGENOEMDE PERMIT(TE).

OP.1199758. (2) TLADI LJ ID NO 6110075457086. POSTAL ADDRESS: 2669 BLOCK GG, SOSHANGUVE, PRETORIA, 0152. (4) TRANSFER OF PERMIT, PERMIT NO. 5291/0 FROM KEKANA JM (14 X PASSENGERS, DISTRICT: WONDERBOOM). (7) AUTHORITY AS IN LAST MENTIONED PERMIT(S).

OP.1199763. (2) SERITI SE ID NO 5604075251086. POSTAL ADDRESS: 15980 MAMELODI EAST, PRETORIA, 0122. (4) TRANSFER OF PERMIT, PERMIT NO. 25830/0 FROM MOKGALALKA MJ (9 X PASSENGERS, DISTRICT: WONDERBOOM). (7) AUTHORITY AS IN LAST MENTIONED PERMIT(S).

OP.1199764. (2) CHUENE C ID NO 6805215514080. POSTAL ADDRESS: 17015 EXT 8A, SOSHANGUVE SOUTH, SOSHANGUVE, 0152. (4) TRANSFER OF PERMIT, PERMIT NO. 19416/1 FROM TSOTETSI TJ (15 X PASSENGERS, DISTRICT: WONDERBOOM). (7) AUTHORITY AS IN LAST MENTIONED PERMIT(S).

OP.1199765. (2) PHASANI DM ID NO 5402160701085. POSTAL ADDRESS: 15 LETSATSI STREET, SAULSVILLE, SAULSVILLE, 0125. (4) TRANSFER OF PERMIT, PERMIT NO. 193179/0 FROM NCUBE BB (13 X PASSENGERS, DISTRICT: PRETORIA). (7) AUTHORITY AS IN LAST MENTIONED PERMIT(S).

OP.1199767. (2) SITHOLE SE ID NO 5908075417088. POSTAL ADDRESS: 108 MEARS STREET, SUNNYSIDE, PRETORIA, 0002. (4) TRANSFER OF PERMIT, PERMIT NO. 180999/0 FROM SEDIANE SE (4 X PASSENGERS, DISTRICT: PRETORIA). (7) AUTHORITY AS IN LAST MENTIONED PERMIT(S).

OP.1199772. (2) MASILELA BJ ID NO 7002285592084. POSTAL ADDRESS: 19783 ELEPHANT STREET, MAMELODI EAST, KHUTSONG, 0122. (4) TRANSFER OF PERMIT, PERMIT NO. 19137/0 FROM MOTHIMUNYE MK (14 X PASSENGERS, DISTRICT: WONDERBOOM). (7) AUTHORITY AS IN LAST MENTIONED PERMIT(S).

OP.1199773. (2) RINGANE JM ID NO 7711195327080. POSTAL ADDRESS: 5338 NEW STAND, STINKWATER, PRETORIA, 0000. (4) TRANSFER OF PERMIT, PERMIT NO. 47734/0 FROM KGOPA S (15 X PASSENGERS, DISTRICT: PRETORIA). (7) AUTHORITY AS IN LAST MENTIONED PERMIT(S).

OP.1199774. (2) CHITA S ID NO 5604100645088. POSTAL ADDRESS: 320 BLOCK GG, SOSHANGUVE, PRETORIA, 0152. (4) TRANSFER OF PERMIT, PERMIT NO. 48785/2 FROM MOKHANA NS (14 X PASSENGERS, DISTRICT: WONDERBOOM). (7) AUTHORITY AS IN LAST MENTIONED PERMIT(S).

OP.1199775. (2) MSIZA LT ID NO 4804075320086. POSTAL ADDRESS: 316 APOLLO BUILDING, 405 CHURCH STREET, ARCADIA, 0007. (4) TRANSFER OF PERMIT, PERMIT NO. 27542/0 FROM JIYANE JM (9 X PASSENGERS, DISTRICT: WONDERBOOM). (7) AUTHORITY AS IN LAST MENTIONED PERMIT(S).

OP.1199776. (2) MAHLANGU MJ ID NO 6404065659086. POSTAL ADDRESS: 1400 BLOCK HH, SOSHANGUVE, PRETORIA, 0152. (4) TRANSFER OF PERMIT, PERMIT NO. 13498/1 FROM MAGAGULA MO (12 X PASSENGERS, DISTRICT: WONDERBOOM). (7) AUTHORITY AS IN LAST MENTIONED PERMIT(S).

OP.1199778. (2) SKOSANA LG ID NO 6603165536082. (3) DISTRICT: WONDERBOOM. POSTAL ADDRESS: ROOM 18 BLOCK F, MAMELODI EAST, 0122 C/O TSHABANGU E 3 TEMA STREET, SAULSVILLE, 0125. (4) AMENDMENT OF ROUTE, PERMIT NO. 29600/6 FROM SKOSANA LG (15 X PASSENGERS, DISTRICT: WONDERBOOM). (5) 1 X 15 PASSENGERS. (6) THE CONVEYANCE OF TAXI PASSENGERS. (7) AUTHORITY:

Permit No. 29600/6
EXISTING AUTHORITY:
FROM DENNEBOOM STATION TAXI RANK IN MAMELODI TO CULLINAN TAXI RANK AND RETURN. ON CONDITION THAT THE DRIVER SHALL IN HIS/HER POSSESSION CARRY A VALID PASSENGER LIABILITY INSURANCE.
AMENDMENT AUTHORITY:
FROM DENNEBOOM TAXI RANK VIA MOLOTO TO MORSTERLOOS TAXI RANK AND RETURN.

OP.1199779. (2) MASEMOLA SS ID NO 5603235278088. POSTAL ADDRESS: 20601 BUFFER STR., MAMELODI EAST, 0122. (4) TRANSFER OF PERMIT, PERMIT NO. 183947/1 FROM MTHETHWA BS (15 X PASSENGERS, DISTRICT: WONDERBOOM). (7) AUTHORITY AS IN LAST MENTIONED PERMIT(S).

OP.1199788. (2) JORDAAN DW ID NO 3801055102089. POSTAL ADDRESS: 54 CARL DAVIES AVENUE, EERSTRUST, 0022 (4) REPLACEMENT OF VEHICLE, PERMIT NO. 5274/1 FROM JORDAAN DW (14 X PASSENGERS, DISTRICT: PRETORIA).

Permit No. 5274/1
EXISTING AUTHORITY:
FROM EERSTERUST POST OFFICE TO POINTS WITHIN AN AREA WITH A RADIUS OF 25 (TWENTY FIVE) KILOMETRES FROM EERSTERUST POST OFFICE. FROM POINTS WITH A RADIUS OF 25 (TWENTY FIVE) KILOMETRES FROM EERSTERUST POST OFFICE DISTRICT PRETORIA.
PROPOSED ROUTE:
WITHIN PRETORIA- HF VERWOERD HOSPITAL, SOUTPANSBERG, DEQUAR ROAD, PETROLIUM ROAD, PRETORIUS STREET-MAMELODI TSAMAYA.

OP.1199789. (2) JORDAAN DW ID NO 3801055102089. POSTAL ADDRESS: 54 CARL DAVIES AVENUE, EERSTRUST, 0022 (4) REPLACEMENT OF VEHICLE, PERMIT NO. 24382/0 FROM JORDAAN DW (9 X PASSENGERS, DISTRICT: PRETORIA).

Permit No. 24382/0
EXISTING AUTHORITY:
NOT MORE THAN 9 PERSONS AND THEIR PERSONAL LUGGAGE FROM EERSTERUST POST OFFICE IN THE DISTRICT OF PRETORIA TO POINTS WITHIN A RADIUS OF 25KM AND RETURN TO EERSTERUST POST OFFICE.
PROPOSED ROUTE:
PRETORIA-HF VERWOERD HOSPITAL- SOUTPANSBERG- DEQUAR ROAD- PETROLIUM ROAD- PRETORIUS STR- MAMELODI TSAMAYA.

OP.1199797. (2) MASOMBUKA W ID NO 6508025429081. POSTAL ADDRESS: 169 BLOCK FF, SOSHANGUVE, SOSHANGUVE, 0152. (4) TRANSFER OF PERMIT, PERMIT NO. 5295/0 FROM MATHEBULA J B (12 X PASSENGERS, DISTRICT: WONDERBOOM). (7) AUTHORITY AS IN LAST MENTIONED PERMIT(S).

OP.1199798. (2) MAFOLOGELE LJ ID NO 4805035261088. (3) DISTRICT: WONDERBOOM. POSTAL ADDRESS: 1269 BLOCK K, SOSHANGUVE, 0152 C/O JAN SMUTS P O BOX 9001, PRETORIA, 0001. (4) AMENDMENT OF ROUTE, PERMIT NO. 2143/2 FROM MAFOLOGELE LJ (12 X PASSENGERS, DISTRICT: WONDERBOOM). (5) 1 X 12 PASSENGERS. (6) THE CONVEYANCE OF TAXI PASSENGERS. (7) AUTHORITY:

Permit No. 2143/2
EXISTING AUTHORITY:
FROM SOSHANGUVE POLICE STATION SOSHANGUVE DISTRICT SOSHANGUVE I TO PLACES WITHIN AN AREA WITH A RADIUS OF 10 (TEN) KILOMETRES FROM SOSHANGUVE POLICE STATION DISTRICT SOSHANGUVE I, AND ALSO FROM PLACES WITHIN AN AREA WITH A RADIUS OF 10 (TEN) KILOMETRES FROM SAID SOSHANGUVE POLICE STATION TO THE SAID SOSHANGUVE POLICE STATION SOSHANGUVE. VEHICLE TO BE STATIONED AT SOSHANGUVE POLICE STATION SOSHANGUVE DISTRICT SOSHANGUVE I.
AMENDMENT AUTHORITY:
FROM RIETGAT TAXI RANK SITUATED IN SOSHANGUVE DISTRICT TO GA-RANKUWA HOSPITAL AND ROSSLYN AND RETURN.

OP.1199799. (2) MATAMELA TG ID NO 6008050293080. POSTAL ADDRESS: P.O. BOX 305, DENNEBOOM, 0122. (4) TRANSFER OF PERMIT, PERMIT NO. 49263/0 FROM MASHIGO DJ (11 X PASSENGERS, DISTRICT: WONDERBOOM). (7) AUTHORITY AS IN LAST MENTIONED PERMIT(S).

OP.1199802. (2) MATHE MF ID NO 7103115715083. POSTAL ADDRESS: 122PANVINGERGRASS STREET, WESTVIEW, DANVILLE EXT 2, 0032. (4) TRANSFER OF

PERMIT , PERMIT NO. 54268/1 FROM MASENYA PB (13 X PASSENGERS, DISTRICT: WONDERBOOM). (7) AUTHORITY AS IN LAST MENTIONED PERMIT(S).

OP.1199813. (2) MAKGATHOLELA RAM ID NO 6208205490082. POSTAL ADDRESS: 2711 SECTION J, MAMELODI WEST, MAMELODI, 0122. (4) TRANSFER OF PERMIT , PERMIT NO. 45187/1 FROM MATSHENI TJ (14 X PASSENGERS, DISTRICT: WONDERBOOM). (7) AUTHORITY AS IN LAST MENTIONED PERMIT(S).

OP.1199815. (2) SKHOSANA RM ID NO 6603275571086. POSTAL ADDRESS: 16647 P O BOX, PRETORIA NORTH, PRETORIA NORTH, 0116. (4) TRANSFER OF PERMIT , PERMIT NO. 36379/0 FROM MODIBA SM (14 X PASSENGERS, DISTRICT: WONDERBOOM). (7) AUTHORITY AS IN LAST MENTIONED PERMIT(S).

OP.1199816. (2) SKHOSANA RM ID NO 6603275571086. POSTAL ADDRESS: 16647 P O BOX, PRETORIA NORTH, PRETORIA NORTH, 0116. (4) TRANSFER OF PERMIT , PERMIT NO. 34846/0 FROM MODIBA SM (15 X PASSENGERS, DISTRICT: WONDERBOOM). (7) AUTHORITY AS IN LAST MENTIONED PERMIT(S).

OP.1199823. (2) NAPO TRANSPORT SERVICES NK ID NO 200101956123. (3) DISTRICT: PRETORIA. POSTAL ADDRESS: PO BOX 77481, MAMELODI WEST, PRETORIA, 0101. (4) NEW APPLICATION. (5) 2 X 14 PASSENGERS. (6) THE CONVEYANCE OF TOURISTS. (7) AUTHORITY:

EXISTING AUTHORITY:
FROM WITHIN THE BOUNDARIES OF GAUTENG TO ANY PLACE OF INTEREST WITHIN THE BOUNDARIES OF REPUBLIC OF SOUTH AFRICA AND TO THE JOHANNESBURG INTERNATIONAL AIRPORT ON PRE-ARRANGED TRIPS.

THE CONVEYANCE AUTHORISED AS SPECIFIED ABOVE, SHALL BE SUBJECT TO THE FOLLOWING CONDITIONS: (I) NO REPETATIVE DAILY SCHEDULED SERVICES OPERATED IN ACCORDANCE WITH A TIME TABLE WILL BE UNDERTAKEN BY THE HOLDER OF THIS PERMIT IN TERMS OF THIS AUTHORITY FROM ANY POINT REFERRED TO IN THE SAID AUTHORITY FROM ANY POINT REFERRED TO THEREIN. (II) THE TOURISTS TRAVEL IN A GROUP AND THAT ALL TOURISTS COMPRISING SUCH A GROUP SHALL EMBARK AND DISEMBARK AS A GROUP AT THE SAME POINT NOTWITHSTANDING THE FACT THAT THE POINT OF EMBARKATION MAY DIFFER FROM THE POINT OF DISEMBARKATION.

(III) WHEN TOURISTS ARE BEING CONVEYED.

(A) THE DRIVER OF THE VEHICLE MUST BE IN POSSESSION OF A PUBLIC DRIVER'S PERMIT;

(B) AND THE DRIVER OF THE VEHICLE TO WHICH THIS PERMIT RELATES OR ANY OTHER PERSON ACCOMPANYING THE TOURISTS, FURNISHES SUCH TOURISTS WITH INFORMATION OR COMMENTS WITH REGARD TO ANY MATTER, SUCH DRIVER OR SUCH OTHER PERSON MUST BE REGISTERED AS A TOURIST GUIDE FOR THE RELEVANT GEOGRAPHICAL AREA IN WHICH THE CONVEYANCE TAKES PLACE OR BE REGISTERED AS A SPECIALIST TOURIST GUIDE APPROPRIATE TO THAT AREA OR RELEVANT MATTER; AND

(C) THE PASSENGERS MUST BE PROTECTED BY VALID PASSENGER LIABILITY INSURANCE COVER

THE CONDITIONS CONTAINED HEREIN SHALL BE SUBJECT TO REVIEW AT ANY TIME.

OP.1199917. (2) MONGAU MM ID NO 6609235333087. (3) DISTRICT: PRETORIA. POSTAL ADDRESS: 106 RAMSKIN STREET, ATTERIDGEVILLE, 0008. (4) AMENDMENT OF ROUTE, PERMIT NO. 28366/1 FROM MONGAU MM (14 X PASSENGERS, DISTRICT: PRETORIA). (5) 1 X 14 PASSENGERS. (6) THE CONVEYANCE OF TAXI PASSENGERS. (7) AUTHORITY:

Permit No. 28366/1

EXISTING AUTHORITY:

BETWEEN POINTS WITHIN ATTERIDGEVILLE/SAULSVILLE RESIDENTIAL AREA AND KALAFONG HOSPITAL. ON CONDITION THAT THE DRIVER SHALL IN HIS/HER POSSESSION CARRY A VALID PASSENGER LIABILITY INSURANCE.

AMENDMENT AUTHORITY:

BETWEEN POINTS WITHIN ATTERIDGEVILLE/SAULSVILLE RESIDENTIAL AREA AND KALAFONG HOSPITAL TO TOWN IN PRINSLOO RANK.

OP.1199929. (2) MOEPI KM ID NO 5612255925080. POSTAL ADDRESS: 1400 BLOCK HH, SOSHANGUVE, PRETORIA, 0152. (4) TRANSFER OF PERMIT , PERMIT NO. 23804/0 FROM MOKGOKA MS (15 X PASSENGERS, DISTRICT: WONDERBOOM). (7) AUTHORITY AS IN LAST MENTIONED PERMIT(S).

OP.1199930. (2) BAPELA MB ID NO 6002040723082. POSTAL ADDRESS: 6095 BLOCK Q, MAMELODI WEST, MAMELODI, 0122. (4) TRANSFER OF PERMIT , PERMIT NO. 11461/1 FROM MOKOENA SN (14 X PASSENGERS, DISTRICT: WONDERBOOM). (7) AUTHORITY AS IN LAST MENTIONED PERMIT(S).

OP.1199931. (2) MATHIBA NT ID NO 8112245410084. POSTAL ADDRESS: 986 BLOCK H, SOSHANGUVE, PRETORIA, 0152. (4) TRANSFER OF PERMIT , PERMIT NO. 45397/0 FROM MABILETSA MH (14 X PASSENGERS, DISTRICT: WONDERBOOM). (7) AUTHORITY AS IN LAST MENTIONED PERMIT(S).

OP.1199932. (2) MTHIMUNYE AM ID NO 5801175304084. POSTAL ADDRESS: 1124

SECT. D, MAMELODI WEST, 0122 (4) REPLACEMENT OF VEHICLE, PERMIT NO. 26470/1 FROM MTHIMUNYE AM (15 X PASSENGERS, DISTRICT: WONDERBOOM).

Permit No. 26470/1

EXISTING AUTHORITY:

WITHIN A RADIUS OF 50 (FIFTY) KILOMETRES FROM MAMELODI EXTENSION 4 DISTRICT WONDERBOOM.

PROPOSED ROUTE:

FROM EXTENSION 4 IN MAMELODI TAXI RANK TO BLOED STREET TAXI RANK AND RETURN.

OP.1199933. (2) MORE RJ ID NO 5004195766081. POSTAL ADDRESS: P.O. BOX 1292, WARMBATHS, WARMBATHS, 0480. (4) TRANSFER OF PERMIT, PERMIT NO. 17405/0 FROM LEKALAKALA MP (15 X PASSENGERS, DISTRICT: WONDERBOOM). (7) AUTHORITY AS IN LAST MENTIONED PERMIT(S).

OP.1199934. (2) MAHLANGU S ID NO 5901265547087. POSTAL ADDRESS: 858 BLOCK R, SOSHANGUVE, 0152. (4) TRANSFER OF PERMIT, PERMIT NO. 45887/0 FROM SUNGULA TF (14 X PASSENGERS, DISTRICT: WONDERBOOM). (7) AUTHORITY AS IN LAST MENTIONED PERMIT(S).

OP.1199935. (2) MABUZA SP ID NO 5603305743086. POSTAL ADDRESS: 300 CREUSOT AVENUE, ELANDSPOORT, PRETORIA, 0183. (4) TRANSFER OF PERMIT, PERMIT NO. 5176/0 FROM MASEKO SS (9 X PASSENGERS, DISTRICT: PRETORIA). (7) AUTHORITY AS IN LAST MENTIONED PERMIT(S).

OP.1199949. (2) KUBAYI ND ID NO 5108315457081. POSTAL ADDRESS: HOUSENO 119, BLOCK J, SOSHANGUVE, 0152. (4) TRANSFER OF PERMIT, PERMIT NO. 34068/0 FROM SENNE L (14 X PASSENGERS, DISTRICT: WONDERBOOM). (7) AUTHORITY AS IN LAST MENTIONED PERMIT(S).

OP.1199951. (2) MOKOTEDI ME ID NO 6906026017089. POSTAL ADDRESS: P.O. BOX 507, ATTERIDGEVILLE, PRETORIA, 0008. (4) TRANSFER OF PERMIT, PERMIT NO. 35073/4 FROM MATCHONA JT (9 X PASSENGERS, DISTRICT: PRETORIA). (7) AUTHORITY AS IN LAST MENTIONED PERMIT(S).

OP.1199956. (2) MELLO MI ID NO 7602175559083. POSTAL ADDRESS: P.O. BOX 224, CULLINAN, 1000. (4) TRANSFER OF PERMIT, PERMIT NO. 179648/2 FROM MNYAKENI DS (14 X PASSENGERS, DISTRICT: CULLINAN). (7) AUTHORITY AS IN LAST MENTIONED PERMIT(S).

OP.1199958. (2) DLAMINI RV ID NO 4901175601082. POSTAL ADDRESS: 71 MAKURUNTSI STREET, SAULSVILLE, PRETORIA, 0125. (4) TRANSFER OF PERMIT, PERMIT NO. 29577/0 FROM MAAGA MM (16 X PASSENGERS, DISTRICT: PRETORIA). (7) AUTHORITY AS IN LAST MENTIONED PERMIT(S).

OP.1199961. (2) TSOMELE SS ID NO 5407085688085. POSTAL ADDRESS: 913 SALU BUILDING, SCHOEMAN STREET 316, PRETORIA, 0002. (4) TRANSFER OF PERMIT, PERMIT NO. 39867/3 FROM CHABALALA V.S. T/A EARLY CAB INC. (4 X PASSENGERS, DISTRICT: PRETORIA). (7) AUTHORITY AS IN LAST MENTIONED PERMIT(S).

OP.1200015. (2) MASHIYA MW ID NO 6205045306080. POSTAL ADDRESS: 1287 BLOCK D, MAMELODI WEST, MAMELODI, 0122 (4) REPLACEMENT OF VEHICLE, PERMIT NO. 40238/1 FROM MASHIYA MW (15 X PASSENGERS, DISTRICT: WONDERBOOM).

Permit No. 40238/1

EXISTING AUTHORITY:
FROM MBALI SUPERMARKET SITUATED AT MAMELODI GARDENS DISTRICT WONDERBOOM, TO POINTS WITHIN AN AREA WITH A RADIUS OF 35 (THIRTY FIVE) KILOMETRES FROM THE SAID MBALI SUPERMARKET. FROM POINTS WITHIN AN AREA WITH A RADIUS OF 35 (THIRTY FIVE) KILOMETRES FROM MABLI SUPERMARKET SITUATED AT MAMELODI GARDENS, DISTRICT WONDERBOOM, TO THE SAID MBALI SUPERMARKET.

PROPOSED ROUTE:

MAMELODI TO MARABASTAD AND RETURN.

OP.1200016. (2) NTLATLENG MU ID NO 3507150370089. POSTAL ADDRESS: 4571 BLOCK 'N', MAMELODI WEST, 0122 (4) CHANGE A RADIUS PERMIT, PERMIT NO. 181089/1 FROM NTLATLENG MU (15 X PASSENGERS, DISTRICT: WONDERBOOM). (7) AUTHORITY AS IN LAST MENTIONED PERMIT(S).

OP.1200019. (2) SKHOSANA JP ID NO 5509085511082. POSTAL ADDRESS: P O BOX 671, HAMMANSKRAAL, 0400 (4) REPLACEMENT OF VEHICLE, PERMIT NO. 8523/2 FROM SKHOSANA JP (16 X PASSENGERS, DISTRICT: WONDERBOOM).

Permit No. 8523/2

EXISTING AUTHORITY:
FROM HAMMANSKRAAL RAILWAY STATION TO PLACES WITHIN THE MUNICIPAL AREA OF PRETORIA TO POINTS WITHIN AN AREA WITH A RADIUS OF 50 (FIFTY) KILOMETERS FROM HAMMANSKRAAL RAILWAY STATION. FROM PLACES WITHIN THE MUNICIPAL AREA OF PRETORIA WITHIN AN AREA WITH A RADIUS OF 50 (FIFTY) KILOMETRES FROM

HAMMANSKRAAL RAILWAY STATION TO HAMMANSKRAAL RAILWAY STATION.

PROPOSED ROUTE:

FROM HAMMANSKRAAL RAILWAY STATION TAXI RANK DISTRICT WONDERBOOM TO THE
BLOED STREET AND MARABASTAD TAXI RANKS IN PRETORIA AND RETURN.

OP.1200021. (2) SEKO MR ID NO 4405315221082. POSTAL ADDRESS: 577 BLOCK
B, MAMELODI WEST, 0122 (4) REPLACEMENT OF VEHICLE, PERMIT NO. 175794/1
FROM SEKO MR (14 X PASSENGERS, DISTRICT: PRETORIA).

Permit No. 175794/1

EXISTING AUTHORITY:

FROM DENNEBOOM RAILWAY STATION, DISTRICT WONDERBOOM TO PLACES WITHIN AN
AREA WITH A RADUIS OF 5 (FIVE) KILOMETRES AND RETURN. VEHICLE TO BE
STATIONED AT DENNEBOOM RAILWAY STATION.

PROPOSED ROUTE:

FROM DENNEBOOM STATION TAXI RANK WITHIN THE BOUNDARIES OF MAMELODI TOWNSHIP
AND RETURN.

OP.1200022. (2) BALOYI E ID NO 7008240408084. POSTAL ADDRESS: 635 BLOCK
KK, SOSHANGUVE, PRETORIA, 0152. (4) TRANSFER OF PERMIT, PERMIT NO.
18249/3 FROM SKOSANA MG (15 X PASSENGERS, DISTRICT: WONDERBOOM). (7)
AUTHORITY AS IN LAST MENTIONED PERMIT(S).

from/van : 2003/01/21
from/van : G61

to/tot : 2003/01/21
to/tot : G61

OP.1184452. (2) KABINI KM ID NO 5804035384080. POSTAL ADDRESS: BLOCK C ROOM 32, MAMELODI HOSTEL, MAMELODI, 0122 (4) REPLACEMENT OF VEHICLE, PERMIT NO. 18446/1 FROM KABINI KM (15 X PASSENGERS, DISTRICT: PRETORIA).

Permit No. 18446/1

EXISTING AUTHORITY:

FROM BELLE OMBRE MARABASTAD DISTRICT PRETORIA TO PLACES SITUATED WITHIN A RADIUS OF 40 (FOURTY) KILOMETRES FROM BELLE OMBRE AND RETURN AND ALSO FROM BELLE OMBRE MARABASTAD DISTRICT PRETORIA. FROM BELLE OMBRE MARABASTAD DISTRICT PRETORIA TO VALSFONTEIN QUGGAFONTEIN DISTRICT KWA-NDEBELE AND RETURN TO BELLE OMBRE MARABASTAD DISTRICT PRETORIA. SUBJECT TO THE CONDITION THAT NO INTERMEDIATE PASSENGERS TO BE CONVEYED.

PROPOSED ROUTE:

FROM BELLE OMBRE DISTRICT PRETORIA TO KWA-NDEBELE

FROM BELLE OMBRE DISTRICT PRETORIA TO KWA-MHLANGA

FROM BELLE OMBRE DISTRICT PRETORIA TO KWAGGA

FROM BELLE OMBRE DISTRICT PRETORIA TO GROBBLESDAL

ALL THE ROUTE MUST RETURN TO BELLE OMBRE TAXI RANK DISTRICT PRETORIA

OP.1189075. (2) SIBIYA SG ID NO 4009295337080. POSTAL ADDRESS: 3074 BLOCK K, MAMELODI WEST, 0122. (4) TRANSFER OF PERMIT, PERMIT NO. 22378/0 FROM NYABANGA MD (4 X PASSENGERS, DISTRICT: PRETORIA). (7) AUTHORITY AS IN LAST MENTIONED PERMIT(S).

OP.1198620. (2) ULYSSES TOURS & SAFARIS CC ID NO CK962671923. POSTAL ADDRESS: P O BOX 13533, HATFIELD, PRETORIA, 0028 (4) REPLACEMENT OF VEHICLE, PERMIT NO. 190352/0 FROM ULYSSES TOURS & SAFARIS CC (10 X PASSENGERS, DISTRICT: PRETORIA).

Permit No. 190352/0

IN AN AIRCONDITIONED SEDAN CARRYING NO MORE THAN THREE PASSENGERS FROM POINTS IN GAUTENG ON PRE-ARRANGED

TOURS TO POINTS OF INTEREST IN

GAUTENG, MPUMALANGA, NORTHWEST AND NORTHERN PROVINCES AND TO KWAZULU/NATAL AND RETURN, ON THE FOLLOWING CONDITIONS:

- (A) NO TAXI, SHUTTLE, TRANSFER OR REGULAR, SCHEDULED TRANSPORT SERVICES MAY BE UNDERTAKEN AND NO TOUTING FOR PASSENGERS OR RANKING ANYWHERE SHALL BE ALLOWED;
- (B) THE DRIVER OF THE VEHICLE SHALL HAVE A PUBLIC DRIVER'S PERMIT AND ALL TOURS SHALL BE ACCOMPANIED BY AN APPROPRIATELY QUALIFIED AND REGISTERED TOUR GUIDE;
- (C) PASSENGER LIABILITY INSURANCE OF AT LEAST THREE MILLION RAND SHALL BE MAINTAINED, PROOF OF WHICH SHALL BE AVAILABLE ON THE VEHICLE AT ALL TIMES.

THE VALIDITY OF THIS PERMIT MAY BE EXTENDED ON APPLICATION AND THE BOARD BEING SATISFIED THAT A NEEDED, RESPONSIBLE AND RELIABLE TOURIST SERVICE IS OPERATED AND THAT FURTHER ACCEPTABLE PASSENGER LIABILITY INSURANCE COVER APPLIES.

THESE CONDITIONS MAY BE REVIEWED AT ANY TIME.

ON CONDITION THAT THE DRIVER SHALL IN HIS/HER POSSESSION CARRY A VALID PASSENGER LIABILITY INSURANCE.

OP.1199585. (2) MELATO JS ID NO 7002106332082. (3) DISTRICT: PRETORIA. POSTAL ADDRESS: P.O. BOX 992 MORULA, PRETORIA, PRETORIA, 0196 C/O M J MOAGI P O BOX 54636, WIERDA PARK, CENTURION, 0149. (4) NEW APPLICATION. (5) 3 X 5 PASSENGERS. (6) THE CONVEYANCE OF TOURISTS. (7) AUTHORITY:

EXISTING AUTHORITY:

FROM WITHIN THE BOUNDARIES OF GAUTENG TO ANY PLACE OF INTEREST WITHIN THE BOUNDARIES OF REPUBLIC OF SOUTH AFRICA.

THE CONVEYANCE AUTHORISED AS SPECIFIED ABOVE, SHALL BE SUBJECT TO THE FOLLOWING CONDITIONS:

(I) NO REPETITIVE DAILY SCHEDULED SERVICES OPERATED IN ACCORDANCE WITH A TIME TABLE WILL BE UNDERTAKEN BY THE HOLDER OF THIS PERMIT IN TERMS OF THIS AUTHORITY FROM ANY POINT REFERRED TO IN THE SAID AUTHORITY FROM ANY POINT REFERRED TO THERIN.

(II) THE TOURISTS TRAVEL IN A GROUP AND THAT ALL TOURISTS COMPRISING SUCH A GROUP SHALL EMBARK AND DISEMBARK AS A GROUP AT THE SAME POINT NOTWITHSTANDING THE FACT THAT THE POINT OF EMBARKATION MAY DIFFER FROM THE POINT OF DISEMBARKATION.

(III) WHEN TOURISTS ARE BEING CONVEYED.

(A) THE DRIVER OF THE VEHICLE MUST BE IN POSSESSION OF A PUBLIC DRIVER'S PERMIT;

(B) AND THE DRIVER OF THE VEHICLE TO WHICH THIS PERMIT RELATES OR ANY OTHER PERSON ACCOMPANYING THE TOURISTS, FURNISHES SUCH TOURISTS WITH INFORMATION OR COMMENTS WITH REGARD TO ANY MATTER, SUCH DRIVER OR SUCH OTHER PERSON MUST BE REGISTERED AS A TOURIST GUIDE FOR THE RELEVANT GEOGRAPHICAL AREA IN WHICH THE CONVEYANCE TAKES PLACE OR BE REGISTERED AS A SPECIALIST TOURIST GUIDE APPROPRIATE TO THAT AREA OR RELEVANT MATTER: AND

(C) THE PASSENGERS MUST BE PROTECTED BY VALID PASSENGER LIABILITY INSURANCE COVER
THE CONDITIONS CONTAINED HEREIN SHALL BE SUBJECT TO REVIEW AT ANY TIME.

OP.1199761. (2) MOUMAKWE PS ID NO 6806135988081. POSTAL ADDRESS: 320 APOLLO BUILDING, 405 CHURCH STREET, PRETORIA, 0007. (4) TRANSFER OF PERMIT, PERMIT NO. 51525/0 FROM LEDWABA AL (15 X PASSENGERS, DISTRICT: WONDERBOOM). (7) AUTHORITY AS IN LAST MENTIONED PERMIT(S).

OP.1199777. (2) APHANE MW ID NO 6205195848089. POSTAL ADDRESS: 101 SCHURBAT STREET, PRETORIA, PRETORIA, 0001. (4) TRANSFER OF PERMIT, PERMIT NO. 197324/0 FROM MNCUBE SO (14 X PASSENGERS, DISTRICT: PRETORIA). (7) AUTHORITY AS IN LAST MENTIONED PERMIT(S).

OP.1199787. (2) GAJOO RS ID NO 6505205068051. (3) DISTRICT: PRETORIA. POSTAL ADDRESS: 2 PAUL KRUGER STREET, PRETORIA, PRETORIA, 0001. (4) NEW APPLICATION. (5) 3 X 10 PASSENGERS. (6) THE CONVEYANCE OF TOURISTS. (7) AUTHORITY:
EXISTING AUTHORITY:
WITHIN THE BOUNDARIES OF REPUBLIC OF SOUTH AFRICA BORDERS.

OP.1199953. (2) LETSILE PS ID NO 5508155474080. POSTAL ADDRESS: 288/28, BLOCK BB, SOSHANGUVE, 0152. (4) TRANSFER OF PERMIT, PERMIT NO. 52236/0 FROM MASHILE OM (9 X PASSENGERS, DISTRICT: PRETORIA). (7) AUTHORITY AS IN LAST MENTIONED PERMIT(S).

OP.1199964. (2) PHILLIPS MM ID NO 6211105844085. (3) DISTRICT: PRETORIA. POSTAL ADDRESS: 14950 SECOND STREET, MAMELODI EAST, MAMELODI, 0122 C/O S NTULI P O BOX 3876, PRETORIA, 0001. (4) NEW APPLICATION. (5) 1 X 14 PASSENGERS. (6) THE CONVEYANCE OF TOURISTS. (7) AUTHORITY:
EXISTING AUTHORITY:
FROM WITHIN THE BOUNDARIES OF GAUTENG TO ANY PLACE OF INTEREST WITHIN THE BOUNDARIES OF REPUBLIC OF SOUTH AFRICA.
THE CONVEYANCE AUTHORISED AS SPECIFIED ABOVE, SHALL BE SUBJECT TO THE FOLLOWING CONDITIONS:

(I) NO REPETATIVE DAILY SCHEDULED SERVICES OPERATED IN ACCORDANCE WITH A TIME TABLE WILL BE UNDERTAKEN BY THE HOLDER OF THIS PERMIT IN TERMS OF THIS AUTHORITY FROM ANY POINT REFERRED TO IN THE SAID AUTHORITY FROM ANY POINT REFERRED TO THERIN.

(II) THE TOURISTS TRAVEL IN A GROUP AND THAT ALL TOURISTS COMPRISING SUCH A GROUP SHALL EMBARK AND DISEMBARK AS A GROUP AT THE SAME POINT NOTWITHSTANDING THE FACT THAT THE POINT OF EMBARKATION MAY DIFFER FROM THE POINT OF DISEMBARKATION.

(III) WHEN TOURISTS ARE BEING CONVEYED.

(A) THE DRIVER OF THE VEHICLE MUST BE IN POSSESSION OF A PUBLIC DRIVER'S PERMIT;

(B) AND THE DRIVER OF THE VEHICLE TO WHICH THIS PERMIT RELATES OR ANY OTHER PERSON ACCOMPANYING THE TOURISTS, FURNISHES SUCH TOURISTS WITH INFORMATION OR COMMENTS WITH REGARD TO ANY MATTER, SUCH DRIVER OR SUCH OTHER PERSON MUST BE REGISTERED AS A TOURIST GUIDE FOR THE RELEVANT GEOGRAPHICAL AREA IN WHICH THE CONVEYANCE TAKES PLACE OR BE REGISTERED AS A SPECIALIST TOURIST GUIDE APPROPRIATE TO THAT AREA OR RELEVANT MATTER; AND

(C) THE PASSENGERS MUST BE PROTECTED BY VALID PASSENGER LIABILITY INSURANCE COVER

THE CONDITIONS CONTAINED HEREIN SHALL BE SUBJECT TO REVIEW AT ANY TIME.

BLOEMFONTEIN

Address to which representations must be submitted: The Secretary, Local Road Transportation Board, Private Bag X20579, Bloemfontein, 9300, and the respective applicant.

Adres waarheen vertoë gerig moet word: Die Sekretaris, Plaaslike Padvervoerraad, Privaat Sak X20579, Bloemfontein, 9300, en die betrokke applikant.

Full particulars in respect of each application are open to inspection at the Local Road Transportation Board's office.

Volle besonderhede ten opsigte van elke aansoek lê ter insae by die Plaaslike Padvervoerraad se kantoor.

from/van : 2003/01/21
from/van : G354

to/tot : 2003/01/21
to/tot : G354

OP.1555690. (2) STEYN H ID NO 5210225093004. POSTAL ADDRESS: 34 HENRY DYTER STREET, KROONSTAD, 9500. (4) TRANSFER OF PERMIT, PERMIT NO. 206918/0 FROM VAN DER WESTHUIZEN WJ (4 X PASSENGERS, DISTRICT: KROONSTAD). (7) AUTHORITY AS IN LAST MENTIONED PERMIT(S).

OP.1556753. (2) LANE LM ID NO 4807065465084. POSTAL ADDRESS: 911 GELUKWAARTS, KROONSTAD, 9500 (4) REPLACEMENT OF VEHICLE, PERMIT NO. 213462/3 FROM LANE LM (10 X PASSENGERS, DISTRICT: KROONSTAD).
Permit No. 213462/3

(A) ON TRIPS TO POINTS SITUATED WITHIN A RADIUS OF 50 (FIFTY) KILOMETER FROM GENERAL POST OFFICE KROONSTAD.

OP.1556880. (2) MOLOI MP ID NO 5802140756085. POSTAL ADDRESS: 278 MELODING, VIRGINIA, 9430. (4) TRANSFER OF PERMIT, PERMIT NO. 210350/0 FROM FINGER MW (13 X PASSENGERS, DISTRICT: VIRGINIA). (7) AUTHORITY AS IN LAST MENTIONED PERMIT(S).

OP.1556898. (2) MOTLOUNG LJ ID NO 5311165315082. (3) DISTRICT: WITSIESHOEK. POSTAL ADDRESS: POSBUS 13611, WITSIESHOEK, 9870 C/O QWA QWA TAXI ASSOCIATION P.O. BOX 5623, PHUTHADITJHABA, 9868. (4) CHANGE OF PARTICULARS, PERMIT NO. 553498/1 FROM MOTLOUNG LJ (9 X PASSENGERS, DISTRICT: WITSIESHOEK). (5) 1 X 9 PASSENGERS. (6) THE CONVEYANCE OF TAXI PASSENGERS. (7) AUTHORITY:

Permit No. 553498/1
EXISTING AUTHORITY:

OP RITTE VANAF WITSIESHOEK NA PUNTE GELEE BINNE 'N RADIUS VAN 75 KM VANAF DIE HPK TE WITSIESHOEK EN TERUG.
AMENDMENT OF AUTHORITY:

- (A) ON TRIPS FROM SETSING TAXI RANK, SETSING SHOPPING CENTRE, CNR MAMPOI STREET AND MOTEKANG STREET, PHUTHADITJHABA TO THABA-BOSIU VILLAGE, QWA QWA VIA LETSHALE MADUKE VILLAGE, QWA QWA AND HA-SETHUNYA VILLAGE, QWA QWA AND RETURN VIA INDUSTRIAL AREA, PHUTHADITJHABA.
 - (B) ON TRIPS FROM SETSING TAXI RANK, SETSING SHOPPING CENTRE, CNR MAMPOI STREET AND MOTEKANG STREET, PHUTHADITJHABA TO TAXI RANK, CNR MCKECHNIE STREET AND GARVOCK STREET, HARRISMITH AND RETURN.
 - (C) ON TRIPS FROM SETSING TAXI RANK, SETSING SHOPPING CENTRE, CNR MAMPOI STREET AND MOTEKANG STREET, PHUTHADITJHABA TO TAXI RANK, CNR LYELL STREET AND QUEEN STREET, LADYSMITH AND RETURN.
 - (D) ON TRIPS FROM SETSING TAXI RANK, SETSING SHOPPING CENTRE, CNR MAMPOI STREET AND MOTEKANG STREET, PHUTHADITJHABA TO TAXI RANK, CNR OXFORD STREET AND GOLF STREET, BETHLEHEM AND RETURN.
- (VEHICLE TO BE STATIONED AT SETSING TAXI RANK, SETSING SHOPPING CENTRE, CNR MAMPOI STREET AND MOTEKANG STREET, PHUTHADITJHABA AND MUST BE OPERATED FROM THERE).

OP.1556913. (2) MOSIKILI MN ID NO 6401165704085. POSTAL ADDRESS: 7914 NKITSENG STREET, BOHLOKONG, BETHLEHEM, 9702. (4) TRANSFER OF PERMIT, PERMIT NO. 552241/3 FROM NZIMANDE MS (15 X PASSENGERS, DISTRICT: BETHLEHEM). (7) AUTHORITY AS IN LAST MENTIONED PERMIT(S).

PORT ELIZABETH

Address to which representations must be submitted: The Secretary, Local Road Transportation Board, Private Bag X6010, Port Elizabeth, 6056, and the respective applicant.

Adres waarheen vertoë gerig moet word: Die Sekretaris, Plaaslike Padvervoerraad, Privaat Sak X6010, Port Elizabeth, 6056, en die betrokke applikant.

Full particulars in respect of each application are open to inspection at the Local Road Transportation Board's office.

Volle besonderhede ten opsigte van elke aansoek lê ter insae by die Plaaslike Padvervoerraad se kantoor.

**from/van : 2003/02/07
from/van : G92**

**to/tot : 2003/02/07
to/tot : G92**

OP.425688. (2) WATSON JA ID NO 4909235145081. (3) DISTRICT: PORT ELIZABETH. POSTAL ADDRESS: 5 JAN HOFMEYR STR, SCHAUDERVILLE, PORT ELIZABETH, 6001 C/O NORWICH NATIONAL LONG DISTANCE T.A. P.O. BOX 22078, PORT ELIZABETH, 6000. (4) NEW APPLICATION. (5) 1 X 4 PASSENGERS. (6) THE CONVEYANCE OF TAXI PASSENGERS. (7) AUTHORITY:

LOCAL ROUTES :-

1. NORWICH - UPE

FROM NORWICH RANK ALONG STRAND STR INTO HUMEWOOD DR INTO ADMIRELITY DR INTO UNIVERSITY DR AND TURN INTO RANK AT UPE AND RETURN VIA THE SAME ROUTE.

2. NORWICH - UPE

FROM NORWICH RANK ALONG STRAND STR INTO HUMEWOOD DR RIGHT ON 2ND AVENUE, INTO COLLEGE CAMPUS INTO 3RD AVENUE, INTO ERASMUS DR INTO ADMIRELITY DR INTO UNIVERSITY DR TURN INTO RANK AT UPE AND RETURN VIA THE SAME ROUTE.

3. NORWICH - FOREST HILL

FROM NORWICH RANK ALONG STRAND STR INTO WALMER BOULEVARD INTO MITCHELL STR ALONG FOREST HILL DRIVE UNTIL END AT BUS SHELTERS AND RETURN VIA THE SAME ROUTE.

4. NORWICH - UITENHAGE

FROM NORWICH RANK ALONG STRAND STR INTO RUSSEL RD, INTO GOVAN MBEDI AVE, ALONG COMMERCIAL RD, INTO UITENHAGE RD INTO DYKE RD, INTO OLD UITENHAGE RD, INTO CONSTITUTION RANK, UITENHAGE AND RETURN VIA THE SAME ROUTE.

5. NORWICH - SEAVIEW

FROM NORWICH RANK ALONG STRAND STR INTO M9 INTO WALMER BOULEVARD INTO FIFTH AVE INTO VILLIERS RD INTO SIXTH AVE INTO MAIN RD (WALMER) INTO 17TH AVE INTO HAROLD STR (CHARLO) INTO WALMER RD INTO BUFFELSFONTEIN RD (MOUNT PLEASANT) INTO SEAVIEW RD INTO OLD SEAVIEW ROAD BUS SHELTERS AND RETURN VIA THE SAME ROUTE.

6. NORWICH - VISTA

FROM NORWICH RANK ALONG STRAND STR INTO RUSSELL RD INTO GOVAN MBEDI AVE INTO UITENHAGE RD INTO COMMERCIAL RD INTO UITENHAGE RD INTO DYKE RD INTO ROTTINGDEAN RD INTO ST. LEONARDS RD INTO DYKE RD INTO OLD BETHELSDORP RD INTO OLD UITENHAGE RD (MISSIONVALE) TO BUS SHELTERS AT VISTA UNIVERSITY AND RETURN VIA THE SAME ROUTE.

LONG DISTANCE :-

7. PORT ELIZABETH - CAPE TOWN

FROM NORWICH TAXI RANK INTO STRAND STR INTO VITORIA QUAY, INTO MANCHESTER STR, INTO GOVAN MBEDI AVE INTO MOUNT RD ONTO THE N2, VIA HUMANSDORP TAXI RANK (DROP OFF & PICK UP) VIA THE NEW HORIZONS TAXI RANK, PLETTENBERG BAY (DROP OFF & PICK UP) VIA KNYSNA TAXI RANK INTO NELSON STR (DROP OFF & PICK UP) VIA NORWICH TAXI RANK, ST. MARKS SQUARE, GEORGE (PICK UP & DROP OFF) VIA MOSSELBAY TAXI RANK IN BILL JEFFREY DR (PICK UP & DROP OFF) TO CAPE TOWN STATION DECK IN PAROW STR (DROP OFF ONLY) AND RETURN VIA THE SAME ROUTE.

8. PORT ELIZABETH - CAPE TOWN

FROM NORWICH TAXI RANK INTO STRAND STR INTO VICTORIA QUAY, INTO MANCHESTER STR, INTO GOVAN MBEDI AVE INTO MOUNT RD, ONTO THE N2 VIA KAREEDOUW (PICK UP & DROP OFF) VIA CANVADA STR BUS SHELTERS, JOUBERTINA (PICK UP & DROP OFF) VIA KRAKEEL VIA LOUWERWATER (PICK UP & DROP OFF) VIA MISGUND (PICK UP & DROP OFF) VIA HAARLEM (PICK UP & DROP OFF) VIA AVONTUUR (PICK UP & DROP OFF) VIA UNIONDALE (R62) (PICK UP & DROP OFF) VIA DE RUST (R339) (PICK UP & DROP OFF) VIA DYSELSDORP (N12) VIA SPRINGBOK AVENUE CIRCLE, OUDTSHOORN (PICK UP & DROP OFF) VIA CALITZDORP (R62) VIA LADISMITH VIA BARRYDALE VIA MONTAGE VIA ASHTON (N15) VIA ROBERTSON VIA WORCESTER (N1) VIA PAARL TO CAPE TOWN STATION DECK IN PAROW STREET (DROP OFF ONLY) AND RETURN VIA THE SAME ROUTE.

9. PORT ELIZABETH - ABERDEEN

FROM NORWICH TAXI RANK INTO STRAND STR INTO VICTORIA QUAY, INTO MANCHESTER STR, INTO GOVAN MBEDI AVE INTO COMMERCIAL RD INTO UITENHAGE RD VIA CONSTITUTION TAXI RANK, UITENHAGE (PICK UP & DROP OFF) VIA GLENCONNOR (R75) VIA SPRINGBOK STR, JANSENVILLE (PICK UP & DROP OFF) VIA BREE STR, GRAAFF-REINET (PICK UP & DROP OFF) VIA THE N9 TO CHURCH STR, ABERDEEN (PICK UP & DROP OFF) AND RETURN VIA THE SAME ROUTE.

10. PORT ELIZABETH - MIDDELBURG (CAPE)

FROM NORWICH TAXI RANK INTO STRAND STR INTO VICTORIA QUAY INTO MANCHESTER STR, INTO GOVAN MBEDI AVE VIA UITENHAGE RD TO DESPATCH, CONSTITUTION TAXI RANK, UITENHAGE (PICK UP & DROP OFF), GLENCONNOR (R75), VIA SPRINGBOK STR, JANSENVILLE (PICK UP & DROP OFF) VIA BREE STR, GRAAFF-REINET (PICK UP & DROP OFF) ONTO N9 TO MIDDELBURG (PICK UP & DROP OFF) AND RETURN VIA THE SAME ROUTE.

11. PORT ELIZABETH - SOMERSET EAST - CRADOCK

FROM NORWICH TAXI RANK INTO STRAND STR INTO VICTORIA QUAY INTO MANCHESTER STR, INTO GOVAN MBEDI AVE ONTO N2 VIA COLCHESTER, VIA PATERSON RANK (PICK UP & DROP OFF), VIA COOKHOUSE STATION (PICK UP & DROP OFF) VIA NORWICH LONG DISTANCE TAXI RANK, FRANCIS STR, SOMERSET-EAST (PICK UP & DROP OFF) TO BEEREN STR TAXI RANK, CRADOCK (PICK UP & DROP OFF) AND RETURN VIA THE SAME ROUTE.

12. PORT ELIZABETH - EAST LONDON

FROM NORWICH TAXI RANK INTO STRAND STR INTO VICTORIA QUAY INTO MANCHESTER STR, INTO GOVAN MBEKI AVE, ONTO N2 NORTH VIA COLCHESTER, GRAHAMSTOWN, PEDDIE, KING WILLIAM'S TOWN TO EAST LONDON CITY TAXI RANK (DROP OFF ONLY) AND RETURN VIA THE SAME ROUTE.

13. PORT ELIZABETH - EAST LONDON

FROM NORWICH TAXI RANK INTO STRAND STR INTO VICTORIA QUAY INTO MANCHESTER STR, INTO GOVAN MBEKI AVE, ONTO N2 NORTH VIA COLCHESTER, ALEXANDRIA, PORT ALFRED TO EAST LONDON CITY TAXI RANK (DROP OFF ONLY) AND RETURN VIA THE SAME ROUTE.

14. PORT ELIZABETH - UPINGTON

FROM NORWICH TAXI RANK INTO STRAND STR INTO VICTORIA QUAY INTO MANCHESTER STR, INTO GOVAN MBEKI AVE, TO Uitenhage RD INTO DESPATCH THEN VIA CONSTITUTION TAXI RANK, Uitenhage, VIA SPRINGBOK STR, JANSENVILLE (R75) (PICK UP & DROP OFF), VIA BREE STR TAXI RANK, GRAAFF-REINET (R63), VIA MIDDELBURG STATION (N9), VIA DE AAR STATION (N10), VIA BRITSTOWN (N10), VIA PRIESKA (N10), TO GOOD HOPE TAXI RANK, UPINGTON (PICK UP & DROP OFF) AND RETURN VIA THE SAME ROUTE.

15. PORT ELIZABETH - WILLOWMORE

FROM NORWICH TAXI RANK INTO STRAND STR INTO VICTORIA QUAY INTO MANCHESTER STR, INTO GOVAN MBEKI AVE TO Uitenhage RD VIA CONSTITUTION TAXI RANK, Uitenhage (PICK UP & DROP OFF) VIA GLENCONNOR VIA KLEINPOORT (R329) VIA STEYTLERVILLE (PICK UP & DROP OFF) TO MARKET STR TAXI RANK, WILLOWMORE (PICK UP & DROP OFF) AND RETURN VIA THE SAME ROUTE.

16. PORT ELIZABETH - SOMERSET EAST - PEARSTON - GRAAFF-REINET

FROM NORWICH TAXI RANK INTO STRAND STR INTO VICTORIA QUAY INTO MANCHESTER STR, INTO GOVAN MBEKI AVE ONTO N2 NORTH VIA COLCHESTER VIA PATERSON RANK (PICK UP & DROP OFF) (N10) VIA COOKHOUSE STATION (PICK UP & DROP OFF) VIA FRANCIS STR TAXI RANK, SOMERSET EAST (PICK UP & DROP OFF) VIA PEARSTON (PICK UP & DROP OFF) TO BREE STR TAXI RANK, GRAAFF-REINET (PICK UP & DROP OFF) AND RETURN VIA JANSENVILLE, GLENCONNOR, Uitenhage TO STRAND STR, PORT ELIZABETH.

OP.425724. (2) MBETHA GX ID NO 4503155278087. POSTAL ADDRESS: 10 MGONGO STR, ZWIDE, PORT ELIZABETH, 6001. (4) TRANSFER OF PERMIT, PERMIT NO. 409579/1 FROM MASIU TD (10 X PASSENGERS, DISTRICT: PORT ELIZABETH). (7) AUTHORITY AS IN LAST MENTIONED PERMIT(S).

OP.425728. (2) SOBAHLE PS ID NO 5009220634089. (3) DISTRICT: PORT ELIZABETH. POSTAL ADDRESS: P O BOX 188, GRAHAMSTOWN, 6140. (4) NEW APPLICATION. (5) 1 X 12 PASSENGERS. (6) THE CONVEYANCE OF TOURISTS. (7) AUTHORITY: BETWEEN POINTS SITUATED WITHIN THE PROVINCE OF THE EASTERN CAPE.

OP.425732. (2) TERBLANCHE J ID NO 5109105194082. (3) DISTRICT: PORT ELIZABETH. POSTAL ADDRESS: 2 KAMMIES STREET, CHATTY EXT 21, PORT ELIZABETH, 6020. (4) ADDITIONAL VEHICLE. (5) 1 X 5 PASSENGERS. (6) THE CONVEYANCE OF TAXI PASSENGERS. (7) AUTHORITY: FROM POINTS SITUATED WITHIN THE NELSON MANDELA METROPOLITAN AREA OF PORT ELIZABETH TO POINTS SITUATED WITHIN THE PROVINCE OF THE EASTERN CAPE AND RETURN.

EAST LONDON • OOS-LONDEN

Address to which representations must be submitted: The Secretary, Local Road Transportation Board, Private Bag X9009, East London, 5200, and the respective applicant.

Adres waarheen vertoë gerig moet word: Die Sekretaris, Plaaslike Padvervoerraad, Privaat Sak X9009, Oos-Londen, 5200, en die betrokke aplikant.

Full particulars in respect of each application are open to inspection at the Local Road Transportation Board's office.

Volle besonderhede ten opsigte van elke aansoek lê ter insae by die Plaaslike Padvervoerraad se kantoor.

from/van : 2003/01/13
from/van : G448

to/tot : 2003/01/13
to/tot : G448

OP.464348. (2) SINGOTO VA ID NO 4309215495087. (3) DISTRICT: PEDDIE. POSTAL ADDRESS: P O BOX 82, PEDDIE, PEDDIE, 5640 C/O PEDDIE TAXI ASSOCIATION P.O. BOX 444, MAIN ROAD, PEDDIE, 5640. (4) NEW APPLICATION. (5) 1 X 15 PASSENGERS. (6) THE CONVEYANCE OF TAXI PASSENGERS. (7)

AUTHORITY:

AND THEIR PERSONAL EFFECTS AS PER PEDDIE T/A ROUTES : ELPDTA

ELPDSPDX0A: PEDDIE TO PEDDIE
ELPDSLOX162A: PEDDIE ALONG R345 TO NORTHERN LOCATIONS
ELPDSLOX162B: PEDDIE ALONG R345 TO SOUTHERN LOCATIONS
ELPDSLOX162C: PEDDIE ALONG N2 TO WESTERN LOCATIONS
ELPDSLOX162D: PEDDIE ALONG N2 TO EASTERN LOCATIONS
ELPDSELX247A: PEDDIE TO KING WILLIAMS TOWN
ELPDLCTX3B: PEDDIE ALONG N2 TO CAPE TOWN
ELPDLCTX3C: PEDDIE ALONG N9 AND N1 TO CAPE TOWN
ELPDLJBX6A: PEDDIE ALONG N6 AND N1 TO JOHANNESBURG
ELPDLJBX6B: PEDDIE ALONG R30 AND N12 TO JOHANNESBURG
ELPDLDBX9A: PEDDIE TO DURBAN

DETAILED ROUTE FOR INSPECTION AT THE EAST LONDON BOARD.

OP.464516. (2) MNOTOZA ZG ID NO 4509135480081. (3) DISTRICT: PEDDIE. POSTAL ADDRESS: BOX 177, PEDDIE, PEDDIE, 5640 C/O PEDDIE TAXI ASSOCIATION P.O. BOX 444, MAIN ROAD, PEDDIE, 5640. (4) NEW APPLICATION. (5) 1 X 15 PASSENGERS. (6) THE CONVEYANCE OF TAXI PASSENGERS. (7) AUTHORITY:

AND THEIR PERSONAL EFFECTS AS PER PEDDIE T/A ROUTES : ELPDTA

ELPDSPDX0A: PEDDIE TO PEDDIE
ELPDSLOX162A: PEDDIE ALONG R345 TO NORTHERN LOCATIONS
ELPDSLOX162B: PEDDIE ALONG R345 TO SOUTHERN LOCATIONS
ELPDSLOX162C: PEDDIE ALONG N2 TO WESTERN LOCATIONS
ELPDSLOX162D: PEDDIE ALONG N2 TO EASTERN LOCATIONS
ELPDSELX247A: PEDDIE TO KING WILLIAMS TOWN
ELPDLCTX3B: PEDDIE ALONG N2 TO CAPE TOWN
ELPDLCTX3C: PEDDIE ALONG N9 AND N1 TO CAPE TOWN
ELPDLJBX6A: PEDDIE ALONG N6 AND N1 TO JOHANNESBURG
ELPDLJBX6B: PEDDIE ALONG R30 AND N12 TO JOHANNESBURG
ELPDLDBX9A: PEDDIE TO DURBAN

DETAILED ROUTE FOR INSPECTION AT THE EAST LONDON BOARD.

OP.464787. (2) MKONJENI DW ID NO 4904245595086. (3) DISTRICT: PEDDIE. POSTAL ADDRESS: P.O. BOX 35, PEDDIE, PEDDIE, 5640 C/O PEDDIE TAXI ASSOCIATION P.O. BOX 444, MAIN ROAD, PEDDIE, 5640. (4) NEW APPLICATION. (5) 1 X 15 PASSENGERS. (6) THE CONVEYANCE OF TAXI PASSENGERS. (7)

AUTHORITY:

AND THEIR PERSONAL EFFECTS AS PER PEDDIE T/A ROUTES : ELPDTA

ELPDSPDX0A: PEDDIE TO PEDDIE
ELPDSLOX162A: PEDDIE ALONG R345 TO NORTHERN LOCATIONS
ELPDSLOX162B: PEDDIE ALONG R345 TO SOUTHERN LOCATIONS
ELPDSLOX162C: PEDDIE ALONG N2 TO WESTERN LOCATIONS
ELPDSLOX162D: PEDDIE ALONG N2 TO EASTERN LOCATIONS
ELPDSELX247A: PEDDIE TO KING WILLIAMS TOWN
ELPDLCTX3B: PEDDIE ALONG N2 TO CAPE TOWN
ELPDLCTX3C: PEDDIE ALONG N9 AND N1 TO CAPE TOWN
ELPDLJBX6A: PEDDIE ALONG N6 AND N1 TO JOHANNESBURG
ELPDLJBX6B: PEDDIE ALONG R30 AND N12 TO JOHANNESBURG
ELPDLDBX9A: PEDDIE TO DURBAN

DETAILED ROUTE FOR INSPECTION AT THE EAST LONDON BOARD.

OP.465583. (2) NGUBENKOMO AW ID NO 6304025757089. (3) DISTRICT: CACADU. POSTAL ADDRESS: MAQASHUO HOUSE, LADY FRERE, LADY FRERE, 5320. (4) NEW APPLICATION. (5) 1 X 22 PASSENGERS. (6) THE CONVEYANCE OF ORGANISED PARTIES. (7) AUTHORITY:

FROM POINTS SITUATED WITHIN LADY FRERE TO PORT ELIZABETH, CAPE TOWN, JOHANNESBURG, DURBAN AND RETURN WITH THE SAME PASSENGERS. (PRO FORMA)

OP.465844. (2) BABY L ID NO 6312015661088. (3) DISTRICT: HEWU. POSTAL ADDRESS: P O BOX 319, WHITTLESEA, WHITTLESEA, 5360 C/O WHITTLESEA UNCEDO TAXI ASSOC. P O BOX 468, WHITTLESEA, 5360. (4) NEW APPLICATION. (5) 1 X 5 PASSENGERS. (6) THE CONVEYANCE OF TAXI PASSENGERS. (7) AUTHORITY:

AND THEIR PERSONAL EFFECTS A PER WHITTLESEA UNCEDO T/A ROUTES : ELWXUTA

ELWSSLOX148A: WHITTLESEA TO LOCATIONS
ELWSSQUX149A: WHITTLESEA TO QUEENSTOWN
ELWSSLFX150A: WHITTLESEA TO LADY FRERE
ELWSSBTX151A: WHITTLESEA TO BUTTERWORTH
ELWSSKWX152A: WHITTLESEA TO KING WILLIAMS TOWN
ELWSSSELX153A: WHITTLESEA TO EAST LONDON
ELWSSFBX154A: WHITTLESEA TO FORT BEAUFORT
ELWSSGHX155A: WHITTLESEA TO GRAHAMSTOWN
ELWSLPEX24A: WHITTLESEA ALONG N2 TO PORT ELIZABETH

ELWSLGGX25A: WHITTLESEA ALONG N2 TO GEORGE
 ELWSLGGX25B: WHITTLESEA ALONG N9 TO GEORGE
 ELWSLMBX27B: WHITTLESEA ALONG N9 AND N2 TO CAPE TOWN
 ELWSLCTX27C: WHITTLESEA ALONG R61 AND N1 TO CAPE TOW
 ELWSLJBX30A: WHITTLESEA ALONG N1 TO JOHANNESBURG
 ELWSLUMX32A: WHITTLESEA ALONG N2 TO UMTATA
 ELWSLUMX32B: WHITTLESEA ALONG R61 TO UMTATA
 DETAILED ROUTES FOR INSPECTION AT THE EAST LONDON BOARD.

OP.465846. (2) PEYI A ID NO 7611245633083. (3) DISTRICT: HEWU. POSTAL ADDRESS: R305 TOLASHE STREET, WHITE CITY, QUEENSTOWN, 5320 C/O WHITTLESEA UNCEDO TAXI ASSOC. P O BOX 468, WHITTLESEA, 5360. (4) NEW APPLICATION. (5) 1 X 5 PASSENGERS. (6) THE CONVEYANCE OF TAXI PASSENGERS. (7)

AUTHORITY:

AND THEIR PERSONAL EFFECTS A PER WHITTLESEA UNCEDO T/A ROUTES : ELWXUTA

ELWSSLOX148A: WHITTLESEA TO LOCATIONS
 ELWSSQUX149A: WHITTLESEA TO QUEENSTOWN
 ELWSSLFX150A: WHITTLESEA TO LADY FRERE
 ELWSSBTX151A: WHITTLESEA TO BUTTERWORTH
 ELWSSKWX152A: WHITTLESEA TO KING WILLIAMS TOWN
 ELWSSSELX153A: WHITTLESEA TO EAST LONDON
 ELWSSFBX154A: WHITTLESEA TO FORT BEAUFORT
 ELWSSGHX155A: WHITTLESEA TO GRAHAMSTOWN
 ELWSLPEX24A: WHITTLESEA ALONG N2 TO PORT ELIZABETH
 ELWSLGGX25A: WHITTLESEA ALONG N2 TO GEORGE
 ELWSLGGX25B: WHITTLESEA ALONG N9 TO GEORGE
 ELWSLMBX27B: WHITTLESEA ALONG N9 AND N2 TO CAPE TOWN
 ELWSLCTX27C: WHITTLESEA ALONG R61 AND N1 TO CAPE TOW
 ELWSLJBX30A: WHITTLESEA ALONG N1 TO JOHANNESBURG
 ELWSLUMX32A: WHITTLESEA ALONG N2 TO UMTATA
 ELWSLUMX32B: WHITTLESEA ALONG R61 TO UMTATA
 DETAILED ROUTES FOR INSPECTION AT THE EAST LONDON BOARD.

OP.465847. (2) NDABAMBI M ID NO 4410195246084. (3) DISTRICT: HEWU. POSTAL ADDRESS: P O BOX 57, WHITTLESEA, WHITTLESEA, 5360 C/O WHITTLESEA UNCEDO TAXI ASSOC. P O BOX 468, WHITTLESEA, 5360. (4) NEW APPLICATION. (5) 1 X 15 PASSENGERS. (6) THE CONVEYANCE OF TAXI PASSENGERS. (7)

AUTHORITY:

AND THEIR PERSONAL EFFECTS A PER WHITTLESEA UNCEDO T/A ROUTES : ELWXUTA

ELWSSLOX148A: WHITTLESEA TO LOCATIONS
 ELWSSQUX149A: WHITTLESEA TO QUEENSTOWN
 ELWSSLFX150A: WHITTLESEA TO LADY FRERE
 ELWSSBTX151A: WHITTLESEA TO BUTTERWORTH
 ELWSSKWX152A: WHITTLESEA TO KING WILLIAMS TOWN
 ELWSSSELX153A: WHITTLESEA TO EAST LONDON
 ELWSSFBX154A: WHITTLESEA TO FORT BEAUFORT
 ELWSSGHX155A: WHITTLESEA TO GRAHAMSTOWN
 ELWSLPEX24A: WHITTLESEA ALONG N2 TO PORT ELIZABETH
 ELWSLGGX25A: WHITTLESEA ALONG N2 TO GEORGE
 ELWSLGGX25B: WHITTLESEA ALONG N9 TO GEORGE
 ELWSLMBX27B: WHITTLESEA ALONG N9 AND N2 TO CAPE TOWN
 ELWSLCTX27C: WHITTLESEA ALONG R61 AND N1 TO CAPE TOW
 ELWSLJBX30A: WHITTLESEA ALONG N1 TO JOHANNESBURG
 ELWSLUMX32A: WHITTLESEA ALONG N2 TO UMTATA
 ELWSLUMX32B: WHITTLESEA ALONG R61 TO UMTATA
 DETAILED ROUTES FOR INSPECTION AT THE EAST LONDON BOARD.

OP.465849. (2) BLANDILE LE ID NO 6810055825083. (3) DISTRICT: HEWU. POSTAL ADDRESS: P O BOX 309, WHITTLESEA, WHITTLESEA, 5360 C/O WHITTLESEA UNCEDO TAXI ASSOC. P O BOX 468, WHITTLESEA, 5360. (4) NEW APPLICATION. (5) 1 X 5 PASSENGERS. (6) THE CONVEYANCE OF TAXI PASSENGERS. (7)

AUTHORITY:

AND THEIR PERSONAL EFFECTS A PER WHITTLESEA UNCEDO T/A ROUTES : ELWXUTA

ELWSSLOX148A: WHITTLESEA TO LOCATIONS
 ELWSSQUX149A: WHITTLESEA TO QUEENSTOWN
 ELWSSLFX150A: WHITTLESEA TO LADY FRERE
 ELWSSBTX151A: WHITTLESEA TO BUTTERWORTH
 ELWSSKWX152A: WHITTLESEA TO KING WILLIAMS TOWN
 ELWSSSELX153A: WHITTLESEA TO EAST LONDON
 ELWSSFBX154A: WHITTLESEA TO FORT BEAUFORT
 ELWSSGHX155A: WHITTLESEA TO GRAHAMSTOWN
 ELWSLPEX24A: WHITTLESEA ALONG N2 TO PORT ELIZABETH
 ELWSLGGX25A: WHITTLESEA ALONG N2 TO GEORGE
 ELWSLGGX25B: WHITTLESEA ALONG N9 TO GEORGE
 ELWSLMBX27B: WHITTLESEA ALONG N9 AND N2 TO CAPE TOWN
 ELWSLCTX27C: WHITTLESEA ALONG R61 AND N1 TO CAPE TOW
 ELWSLJBX30A: WHITTLESEA ALONG N1 TO JOHANNESBURG
 ELWSLUMX32A: WHITTLESEA ALONG N2 TO UMTATA

ELWSLUMX32B: WHITTLESEA ALONG R61 TO UMTATA
DETAILED ROUTES FOR INSPECTION AT THE EAST LONDON BOARD.

OP.465853. (2) MAKASI JJ ID NO 3712035145082. (3) DISTRICT: HEWU.
POSTAL ADDRESS: P O BOX 51, WHITTLESEA, WHITTLESEA, 5360 C/O WHITTLESEA
UNCEDO TAXI ASSOC. P O BOX 468, WHITTLESEA, 5360. (4) NEW APPLICATION.
(5) 1 X 5 PASSENGERS. (6) THE CONVEYANCE OF TAXI PASSENGERS. (7)

AUTHORITY:

AND THEIR PERSONAL EFFECTS A PER WHITTLESEA UNCEDO T/A ROUTES : ELWXUTA

ELWSSLOX148A: WHITTLESEA TO LOCATIONS
ELWSSQUX149A: WHITTLESEA TO QUEENSTOWN
ELWSSLFX150A: WHITTLESEA TO LADY FRERE
ELWSSBTX151A: WHITTLESEA TO BUTTERWORTH
ELWSSKWX152A: WHITTLESEA TO KING WILLIAMS TOWN
ELWSSSELX153A: WHITTLESEA TO EAST LONDON
ELWSSFBX154A: WHITTLESEA TO FORT BEAUFORT
ELWSSGHX155A: WHITTLESEA TO GRAHAMSTOWN
ELWSLPX24A: WHITTLESEA ALONG N2 TO PORT ELIZABETH
ELWSLGGX25A: WHITTLESEA ALONG N2 TO GEORGE
ELWSLGGX25B: WHITTLESEA ALONG N9 TO GEORGE
ELWSLMBX27B: WHITTLESEA ALONG N9 AND N2 TO CAPE TOWN
ELWSLCTX27C: WHITTLESEA ALONG R61 AND N1 TO CAPE TOW
ELWSLJBX30A: WHITTLESEA ALONG N1 TO JOHANNESBURG
ELWSLUMX32A: WHITTLESEA ALONG N2 TO UMTATA
ELWSLUMX32B: WHITTLESEA ALONG R61 TO UMTATA
DETAILED ROUTES FOR INSPECTION AT THE EAST LONDON BOARD.

OP.465857. (2) SIYAZI LM ID NO 6707295572089. (3) DISTRICT: HEWU.
POSTAL ADDRESS: PRIVATE BAG X345, WHITTLESEA, WHITTLESEA, 5360 C/O
WHITTLESEA UNCEDO TAXI ASSOC. P O BOX 468, WHITTLESEA, 5360. (4) NEW
APPLICATION. (5) 1 X 5 PASSENGERS. (6) THE CONVEYANCE OF TAXI
PASSENGERS. (7) AUTHORITY:

AND THEIR PERSONAL EFFECTS A PER WHITTLESEA UNCEDO T/A ROUTES : ELWXUTA

ELWSSLOX148A: WHITTLESEA TO LOCATIONS
ELWSSQUX149A: WHITTLESEA TO QUEENSTOWN
ELWSSLFX150A: WHITTLESEA TO LADY FRERE
ELWSSBTX151A: WHITTLESEA TO BUTTERWORTH
ELWSSKWX152A: WHITTLESEA TO KING WILLIAMS TOWN
ELWSSSELX153A: WHITTLESEA TO EAST LONDON
ELWSSFBX154A: WHITTLESEA TO FORT BEAUFORT
ELWSSGHX155A: WHITTLESEA TO GRAHAMSTOWN
ELWSLPX24A: WHITTLESEA ALONG N2 TO PORT ELIZABETH
ELWSLGGX25A: WHITTLESEA ALONG N2 TO GEORGE
ELWSLGGX25B: WHITTLESEA ALONG N9 TO GEORGE
ELWSLMBX27B: WHITTLESEA ALONG N9 AND N2 TO CAPE TOWN
ELWSLCTX27C: WHITTLESEA ALONG R61 AND N1 TO CAPE TOW
ELWSLJBX30A: WHITTLESEA ALONG N1 TO JOHANNESBURG
ELWSLUMX32A: WHITTLESEA ALONG N2 TO UMTATA
ELWSLUMX32B: WHITTLESEA ALONG R61 TO UMTATA
DETAILED ROUTES FOR INSPECTION AT THE EAST LONDON BOARD.

OP.465860. (2) KWAZA ZN ID NO 5903095188082. (3) DISTRICT: HEWU. POSTAL
ADDRESS: P O BOX 571, WHITTLESEA, WHITTLESEA, 5360 C/O WHITTLESEA UNCEDO
TAXI ASSOC. P O BOX 468, WHITTLESEA, 5360. (4) NEW APPLICATION. (5) 1 X
5 PASSENGERS. (6) THE CONVEYANCE OF TAXI PASSENGERS. (7) AUTHORITY:

AND THEIR PERSONAL EFFECTS A PER WHITTLESEA UNCEDO T/A ROUTES : ELWXUTA

ELWSSLOX148A: WHITTLESEA TO LOCATIONS
ELWSSQUX149A: WHITTLESEA TO QUEENSTOWN
ELWSSLFX150A: WHITTLESEA TO LADY FRERE
ELWSSBTX151A: WHITTLESEA TO BUTTERWORTH
ELWSSKWX152A: WHITTLESEA TO KING WILLIAMS TOWN
ELWSSSELX153A: WHITTLESEA TO EAST LONDON
ELWSSFBX154A: WHITTLESEA TO FORT BEAUFORT
ELWSSGHX155A: WHITTLESEA TO GRAHAMSTOWN
ELWSLPX24A: WHITTLESEA ALONG N2 TO PORT ELIZABETH
ELWSLGGX25A: WHITTLESEA ALONG N2 TO GEORGE
ELWSLGGX25B: WHITTLESEA ALONG N9 TO GEORGE
ELWSLMBX27B: WHITTLESEA ALONG N9 AND N2 TO CAPE TOWN
ELWSLCTX27C: WHITTLESEA ALONG R61 AND N1 TO CAPE TOW
ELWSLJBX30A: WHITTLESEA ALONG N1 TO JOHANNESBURG
ELWSLUMX32A: WHITTLESEA ALONG N2 TO UMTATA
ELWSLUMX32B: WHITTLESEA ALONG R61 TO UMTATA
DETAILED ROUTES FOR INSPECTION AT THE EAST LONDON BOARD.

OP.465861. (2) NTSETE W ID NO 5310225230083. (3) DISTRICT: HEWU. POSTAL
ADDRESS: 506 ZONE 2, EKUPHUMLENI, WHITTLESEA, 5360 C/O WHITTLESEA UNCEDO
TAXI ASSOC. P O BOX 468, WHITTLESEA, 5360. (4) NEW APPLICATION. (5) 1 X
15 PASSENGERS. (6) THE CONVEYANCE OF TAXI PASSENGERS. (7) AUTHORITY:

AND THEIR PERSONAL EFFECTS AS PER WHITTLESEA UNCEDO T/A ROUTES : ELWXUTA

ELWSSLOX148A: WHITTLESEA TO LOCATIONS
 ELWSSQUX149A: WHITTLESEA TO QUEENSTOWN
 ELWSSLFX150A: WHITTLESEA TO LADY FRERE
 ELWSSBTX151A: WHITTLESEA TO BUTTERWORTH
 ELWSSKWX152A: WHITTLESEA TO KING WILLIAMS TOWN
 ELWSSSELX153A: WHITTLESEA TO EAST LONDON
 ELWSSFBX154A: WHITTLESEA TO FORT BEAUFORT
 ELWSSGHX155A: WHITTLESEA TO GRAHAMSTOWN
 ELWSLPEX24A: WHITTLESEA ALONG N2 TO PORT ELIZABETH
 ELWSLGGX25A: WHITTLESEA ALONG N2 TO GEORGE
 ELWSLGGX25B: WHITTLESEA ALONG N9 TO GEORGE
 ELWSLMBX27B: WHITTLESEA ALONG N9 AND N2 TO CAPE TOWN
 ELWSLCTX27C: WHITTLESEA ALONG R61 AND N1 TO CAPE TOW
 ELWSLJBX30A: WHITTLESEA ALONG N1 TO JOHANNESBURG
 ELWSLUMX32A: WHITTLESEA ALONG N2 TO UMTATA
 ELWSLUMX32B: WHITTLESEA ALONG R61 TO UMTATA
 DETAILED ROUTES FOR INSPECTION AT THE EAST LONDON BOARD.

OP.465905. (2) WONCI LN ID NO 6604135698085. (3) DISTRICT: PEDDIE.
 POSTAL ADDRESS: PO BOX 149, PEDDIE, PEDDIE, 5640 C/O PEDDIE TAXI
 ASSOCIATION P.O. BOX 444, MAIN ROAD, PEDDIE, 5640. (4) NEW APPLICATION.
 (5) 1 X 15 PASSENGERS. (6) THE CONVEYANCE OF TAXI PASSENGERS. (7)
 AUTHORITY:
 AND THEIR PERSONAL EFFECTS AS PER PEDDIE T/A ROUTES : ELPDTA
 ELPDSPDX0A: PEDDIE TO PEDDIE
 ELPDSLOX162A: PEDDIE ALONG R345 TO NORTHERN LOCATIONS
 ELPDSLOX162B: PEDDIE ALONG R345 TO SOUTHERN LOCATIONS
 ELPDSLOX162C: PEDDIE ALONG N2 TO WESTERN LOCATIONS
 ELPDSLOX162D: PEDDIE ALONG N2 TO EASTERN LOCATIONS
 ELPDSSELX247A: PEDDIE TO KING WILLIAMS TOWN
 ELPDLCTX3B: PEDDIE ALONG N2 TO CAPE TOWN
 ELPDLCTX3C: PEDDIE ALONG N9 AND N1 TO CAPE TOWN
 ELPDLJBX6A: PEDDIE ALONG N6 AND N1 TO JOHANNESBURG
 ELPDLJBX6B: PEDDIE ALONG R30 AND N12 TO JOHANNESBURG
 ELPDLDBX9A: PEDDIE TO DURBAN
 DETAILED ROUTE FOR INSPECTION AT THE EAST LONDON BOARD.

OP.467037. (2) MATSILISO BUS SERVICE CC. ID NO 9159375147. (3)
 DISTRICT: HERSCHEL. POSTAL ADDRESS: PO BOX 9, HERSCHEL, HERSCHEL, 9756.
 (4) NEW APPLICATION. (5) 1 X 65 PASSENGERS. (6) THE CONVEYANCE OF
 PERSONS ON A PARTICULAR BUS ROUTE. (7) AUTHORITY:
 AND THEIR PERSONAL EFFECTS)ROM MUSONG T513 TO STERKSPRUIT JOINS T606/2
 TURN LEFT TO STERKSPRUIT, TURN LEFT TO JOIN T560 TO STERKSPRUIT STRAIGHT
 DOWN UNTIL WHERE IT JOINS T605/2 TURN LEFT TO STERSPRUIT.
 TIMETABLE AND TARIFFS FOR INSPECTION AT THE EAST LONDON BOARD.

OP.467059. (2) MANKAYI D ID NO 5812105362084. (3) DISTRICT: MOLTENO.
 POSTAL ADDRESS: 532 NEW LOCATION, VUYO STREET, MOLTENO, 5500 C/O MOLTENO
 MASAKHANE TAXI ASSOC. P O BOX 159, MOLTENO, 5500. (4) NEW APPLICATION.
 (5) 1 X 15 PASSENGERS. (6) THE CONVEYANCE OF TAXI PASSENGERS. (7)
 AUTHORITY:
 AND THEIR PERSONAL EFFECTS AS PER MOLTENO MASAKHANE T/A ROUTES QUMLMTA:
 QUMLSMLX0: MOLTENO TO MOLTENO
 QUMLSLOX165A: MOLTENO TO LOCATIONS
 QUMLSQUX166A: MOLTENO TO QUEENSTOWN
 QUMLSSTX249A: MOLTENO TO STERKSPRUIT
 QUMLSWSX250A: MOLTENO TO WHITTLESEA
 QUMLLPEX38B: MOLTENO ALONG N10 TO PORT ELIZABETH
 QUMLLCTX39C: MOLTENO ALONG R56, N9 AND N1 TO CAPE TOWN
 QUMLLJBX40A: MOLTENO ALONG N1 TO JOHANNESBURG
 QUMLLUMX41B: MOLTENO ALONG N2 TO UMTATA
 QUMLLDBX42B: MOLTENO VIA PIETERMARITZBURG TO DURBAN
 QUMLLKWX248A: MOLTENO TO KING WILLIAMS TOWN
 QUMLLGHX250A: MOLTENO TO GRAHAMSTOWN
 QUMLLBMX251A: MOLTENO TO BLOEMFONTEIN
 QUMLLKBX252A: MOLTENO TO KIMBERLEY
 QUMLLWKX253A: MOLTENO TO WELKOM
 QUMLLRBX254A: MOLTENO TO RUSTENBURG
 QUMLLPYX255A: MOLTENO TO PLETTENBERG BAY
 QUMLLGGX256A: MOLTENO ALONG N9 TO GEORGE
 QUMLLMBX257A: MOLTENO ALONG N9 TO MOSSELBAY
 QUMLLSAX257A: MOLTENO ALONG R61 AND N1 TO SALDANHA BAY
 QUMLLMEX258A: MOLTENO ALONG R56 TO MATATIELE
 QUMLLMEX258B: MOLTENO VIA KOKSTAD TO MATATIELE
 QUMLLMDX259A: MOLTENO TO MDANTSANE
 QUMLLELX260A: MOLTENO ALONG N2 TO EAST LONDON
 QUMLLELX260B: MOLTENO ALONG N6 TO EAST LONDON

DETAILED ROUTE DESCRIPTION FOR INSPECTION AT THE EAST LONDON BOARD.

OP.467060. (2) MANKAYI D ID NO 5812105362084. (3) DISTRICT: MOLTENO. POSTAL ADDRESS: 532 NEW LOCATION, VUYO STREET, MOLTENO, 5500 C/O MOLTENO MASAKHANE TAXI ASSOC. P O BOX 159, MOLTENO, 5500. (4) NEW APPLICATION. (5) 1 X 15 PASSENGERS. (6) THE CONVEYANCE OF TAXI PASSENGERS. (7)

AUTHORITY:

AND THEIR PERSONAL EFFECTS AS PER MOLTENO MASAKHANE T/A ROUTES QUMLMTA:

QUMLSMXO: MOLTENO TO MOLTENO
 QUMLSLOX165A: MOLTENO TO LOCATIONS
 QUMLSQUX166A: MOLTENO TO QUEENSTOWN
 QUMLSSTX249A: MOLTENO TO STERKSPRUIT
 QUMLSWX250A: MOLTENO TO WHITTLESEA
 QUMLLPEX38B: MOLTENO ALONG N10 TO PORT ELIZABETH
 QUMLLCTX39C: MOLTENO ALONG R56, N9 AND N1 TO CAPE TOWN
 QUMLLJBX40A: MOLTENO ALONG N1 TO JOHANNESBURG
 QUMLLUMX41B: MOLTENO ALONG N2 TO UMTATA
 QUMLLDBX42B: MOLTENO VIA PIETERMARITZBURG TO DURBAN
 QUMLLKWX248A: MOLTENO TO KING WILLIAMS TOWN
 QUMLLGHX250A: MOLTENO TO GRAHAMSTOWN
 QUMLLBMX251A: MOLTENO TO BLOEMFONTEIN
 QUMLLKBX252A: MOLTENO TO KIMBERLEY
 QUMLLWKX253A: MOLTENO TO WELKOM
 QUMLLRBX254A: MOLTENO TO RUSTENBURG
 QUMLLPYX255A: MOLTENO TO PLETTENBERG BAY
 QUMLLGGX256A: MOLTENO ALONG N9 TO GEORGE
 QUMLLMBX257A: MOLTENO ALONG N9 TO MOSSELBAY
 QUMLLSAX257A: MOLTENO ALONG R61 AND N1 TO SALDANHA BAY
 QUMLLMEX258A: MOLTENO ALONG R56 TO MATATIELE
 QUMLLMEX258B: MOLTENO VIA KOKSTAD TO MATATIELE
 QUMLLMDX259A: MOLTENO TO MDANTSANE
 QUMLLELX260A: MOLTENO ALONG N2 TO EAST LONDON
 QUMLLELX260B: MOLTENO ALONG N6 TO EAST LONDON

DETAILED ROUTE DESCRIPTION FOR INSPECTION AT THE EAST LONDON BOARD.

OP.467115. (2) DUNYWA T/A NTSIKA TRANSPORT FM ID NO 5004075488087. (3) DISTRICT: MDANTSANE. POSTAL ADDRESS: PO BOX 53, MDANTSANE, MDANTSANE, 5219. (4) NEW APPLICATION. (5) 1 X 65 PASSENGERS. (6) THE CONVEYANCE OF PERSONS ON A PARTICULAR BUS ROUTE. (7) AUTHORITY:

AND THEIR PERSONAL EFFECTS:

FROM MDANTSANE BUS RANK ALONG SANDILE ROAD, QUMZA HIGHWAY, BLACK ROAD, NORTH WEST EXPRESSWAY, BUFFALO STREET TURN TO STEPHENSON STREET, TURN LEFT INTO CAMBRIDGE STREET, INTO BUXTON STREET TO STATION STREET, PICK-UP PASSENGERS THEN TO FLEET STREET, LEFT TO FITZPATRICK ROAD, VALLEY ROAD, NORTH EAST EXPRESSWAY, TURN LEFT TO JOIN N2 FREEWAY. PROCEED ALONG N2 THROUGH KEI BRIDGE, BUTTERWORTH, IDUTYWA, UMTATA, QUMBU, MT FRERE, MT AYLIFF, BROOKSNEK, KOKSTAD, HARDING, PADDOCK, PORT SHEPSTONE, AMANZIMTOTI, DURBAN ONTO M4 CITY CENTRE, TURN RIGHT INTO WEST STREET, LEFT TO FIELD STREET RIGHT TO SOLDIERS WAY BUS RANK.

FROM SOLDIERS WAY BUS RANK TO FIELD STREET, TURN LEFT INTO LEOPOLD STREET, RIGHT TO CANDIDATE STREET TO N3 FREEWAY TO PIETERMARITZBURG, THROUGH PINETOWN, CATORIDGE, CHURCH STREET TURN RIGHT TO MANCHESTER BUS RANK, PIETERMARITZBURG AND RETURN ALONG THE SAME ROUTE.

TIMETABLE AND TARIFFS FOR INSPECTION AT THE EAST LONDON BOARD.

OP.467121. (2) DUNYWA T/A NTSIKA TRANSPORT FM ID NO 5004075488087. (3) DISTRICT: FORT BEAUFORT. POSTAL ADDRESS: PO BOX 53, MDANTSANE, MDANTSANE, 5219. (4) NEW APPLICATION. (5) 1 X 65 PASSENGERS. (6) THE CONVEYANCE OF PERSONS ON A PARTICULAR BUS ROUTE. (7) AUTHORITY:

AND THEIR PERSONAL EFFECTS:

FROM FORT BEAUFORT BUS TERMINUS ALONG CHURCH STREET, CAMPBELL ROAD (R63) TO MIDDLEDRIFT AND KING WILLIAMS TOWN. JOIN CATHCART ROAD THEN ALEXANDER ROAD, GREY STREET (R63) THROUGH BISHO, KEI ROAD, KOMGA, KAMGA JUNCTION (N2) TO KEI BRIDGE, BUTTERWORTH, IDUTYWA, BASHI BRIDGE, UMTATA, QUMBU, MOUNT FRERE, MOUNT AYLIFF, KOKSTAD, HARDING, PORT SHEPSTONE, AMANZIMTOTI, DURBAN ONTO M4 CITY CENTRE TURN RIGHT TO WEST STREET, LEFT TO FIELD STREET, TURN RIGHT TO SOLDIERS WAY BUS RANK.

FROM SOLDIERS WAY BUS RANK TO FIELD STREET TURN LEFT INTO LEOPOLD STREET, TURN RIGHT TO CANDIDATE STREET TO N3 FREEWAY TO PIETERMARITZBURG THROUGH PINETOWN, CATORIDGE, CHURCH STREET TURN RIGHT TO MANCHESTER BUS RANK AT PIETERMARITZBURG AND RETURN ALONG THE SAME ROUTE TO FORT BEAUFORT.

TIMETABLE AND TARIFFS FOR INSPECTION AT THE EAST LONDON BOARD.

OP.467122. (2) BIRKHOLZ T/A INTER SHUTTLE EXPRESS LJ ID NO 7301235146086. (3) DISTRICT: EAST LONDON. POSTAL ADDRESS: 1 SHERATON GARDENS, BEACH ROAD NAHOON, EAST LONDON, 5247. (4) NEW APPLICATION. (5) 1 X 24 PASSENGERS. (6) THE CONVEYANCE OF OTHER. (7) AUTHORITY:

AND THEIR PERSONAL EFFECTS:

SHUTTLE SERVICE FROM EAST LONDON TO PORT ELIZABETH VIA KING WILLIAMS TOWN AND GRAHAMSTOWN. SERVICE TO BE RENDERED FROM MONDAY TO SATURDAY DEPARTING AT 07H00 FROM EAST LONDON AND RETURNING AT 15H30.

OP.467124. (2) JORDAAN RPH ID NO 6506085084085. POSTAL ADDRESS: 3 ATLANTIC CIRCLE, BUFFALO FLATS, EAST LONDON, 5209. (4) TRANSFER OF PERMIT, PERMIT NO. 450221/1 FROM MOODLEY P (5 X PASSENGERS, DISTRICT: EAST LONDON). (7) AUTHORITY AS IN LAST MENTIONED PERMIT(S).

OP.467125. (2) HEWU SP ID NO 5901135462087. POSTAL ADDRESS: P O BOX 663, STUTTERHEIM, STUTTERHEIM, 4930. (4) TRANSFER OF PERMIT, PERMIT NO. 451842/0 FROM HEWU JM (16 X PASSENGERS, DISTRICT: STUTTERHEIM), PERMIT NO. 453163/0 FROM HEWU JM (14 X PASSENGERS, DISTRICT: STUTTERHEIM). (7) AUTHORITY AS IN LAST MENTIONED PERMIT(S).

OP.467126. (2) MBAYIMBAYI T/A SONWABISE EXPRESS NP ID NO 6703240574080. (3) DISTRICT: TRANSKEI. POSTAL ADDRESS: P O BOX 161, STERKSPRUIT, STERKSPRUIT, 9760. (4) NEW APPLICATION. (5) 1 X 65 PASSENGERS. (6) THE CONVEYANCE OF PERSONS ON A PARTICULAR BUS ROUTE. (7) AUTHORITY: AND THEIR PERSONAL EFFECTS FROM ENGCOCO TAKE R61 ROUTE TO COFIMVABA THEN JOIN N6 TO QUEENSTOWN AND PROCEED WITH N6 TO ALIHAL NORTH. PROCEED FROM ALIHAL NORTH TO ROUXVILLE, SMITHFIELD, REDDERSBURG, BLOEMFONTEIN THEN ALONG N1 TO WINBURG, VENTERSBURG, KROONSTAD, VANDERBIJLPARK TO SEBOKENG. FROM SEBOKENG TO GERMISTON AND FROM GERMISTON TO JOHANNESBURG AND BARAGWANATH HOSPITAL AND RETURN WITH THE SAME ROUTE TO ENGCOCO. TIMETABLE AND TARIFFS FOR INSPECTION AT THE EAST LONDON BOARD.

OP.467127. (2) MBAYIMBAYI T/A MBAYIMBAYI TRANSPORT CM ID NO 6307225776080. (3) DISTRICT: HERSCHEL. POSTAL ADDRESS: PO BOX 161, STERKSPRUIT, STERKSPRUIT, 9762. (4) NEW APPLICATION. (5) 1 X 65 PASSENGERS. (6) THE CONVEYANCE OF PERSONS ON A PARTICULAR BUS ROUTE. (7) AUTHORITY:

AND THEIR PERSONAL EFFECTS: FROM TELEBRIDGE THROUGH STERKSPRUIT ALONG R726 TO ZASTRON, WEPENER THEN A20 TO VAN ROONES HEK AND BACK TO R26 TO HOBHOUSE. FROM HOBHOUSE TO MASERY PROCEED WITH R26 TO LADYBRAND AND CLOCOLAN. TAKE ROUTE R707 TO MARQARD PROCEED WITH THE SAME ROUTE TO SENEKAL. FROM SENEKAL TAKE R76 TO STEYNSRUS JOIN N1 TO KROONSTAD THEN ALONG R76 TO VILJOENSKROON THEN PROCEED TO POTCHEFSTROOM. PROCEED TO VENTER ALONG R30 THEN TO DERBY. FROM DERBY JOIN N4 TO RUSTENBURG. FROM RUSTENBURG TAKE R510 TO TABAZIMBE AND RETURN WITH THE SAME ROUTE. TIMETABLE AND TARIFFS FOR INSPECTION AT THE EAST LONDON BOARD.

OP.467130. (2) MHLAMBISO M ID NO 6407155371082. (3) DISTRICT: MDATSANE. POSTAL ADDRESS: C751 DUNCAN VILLAGE, EAST LONDON, EAST LONDON, 5209 C/O E L T A P O BOX 847, EAST LONDON, 5200. (4) CHANGES ON EXISTING PERMIT, PERMIT NO. 456912/1 FROM MHLAMBISO M (15 X PASSENGERS, DISTRICT: MDATSANE). (5) 1 X 15 PASSENGERS. (6) THE CONVEYANCE OF TAXI PASSENGERS. (7) AUTHORITY:

Permit No. 456912/1

AND THEIR PERSONAL EFFECTS:

ELTA N1: EAST LONDON TO BEACON BAY, QUIGNEY, CHIZELHURST, BUFFALO FLATS AND DUNCAN VILLAGE.
ELTA N2: EAST LONDON TO SCENERY PARK, WILSONIA AND MDANTSANE.
ELTA N3: EAST LONDON TO WESTERN SUBURBS AND MOUNT COKE
ELTA N4: EAST LONDON TO KWELERA.
ELTA N5: EAST LONDON TO BORDER TECHNIKON AND KING WILLIAMS TOWN.
ELTA L9: EAST LONDON TO PORT ALFRED AND PORT ELIZABETH.
ELTA L11: EAST LONDON TO QUEENSTOWN, BLOEMFONTEIN AND JOHANNESBURG.
ELTA L17: EAST LONDON TO BUTTERWORTH AND UMTATA.

DETAILED ROUTE DESCRIPTION FOR INSPECTION AT THE EAST LONDON BOARD.

GOODWOOD

Address to which representations must be submitted: The Secretary, Local Road Transportation Board, Private Bag X8, Goodwood, 7460, and the respective applicant.

Adres waarheen vertoë gerig moet word: Die Sekretaris, Plaaslike Padvervoerraad, Privaat Sak X8, Goodwood, 7460, en die betrokke applikant.

Full particulars in respect of each application are open to inspection at the Local Road Transportation Board's Office, 5 Magnolia, Valencia Park, 1201.

Volle besonderhede ten opsigte van elke aansoek lê ter insae by die Plaaslike Padvervoerraad se Kantoor, Magnolia 5, Valencia Park, 1201.

FROM/VAN: 2003-02-07

FROM/VAN: N139

TO/TOT: 2003-02-07

TO/TOT: N139

ROUTE.

415 MAITLAND - KILLARNEY GARDENS

FROM TAXI RANK IN MAITLAND, RIGHT INTO STATION ROAD, LEFT INTO CORONATION ROAD, RIGHT INTO KOEBERG ROAD, ALONG KOEBERG ROAD, INTO POTSDAM ROAD, RIGHT INTO KILLARNEY AVENUE, KILLARNEY AND RETURN ALONG THE SAME ROUTE.
 ABOVE ROUTES ARE SUBJECT TO THE FOLLOWING CONDITIONS:-

- A) THAT NO PASSENGERS ARE PICKED UP AT ANY OTHER TAXI RANK.
- B) THE VEHICLE MUST BE REGISTERED IN THE NAME OF THE PERMIT HOLDER.
- C) THE HOLDER OF THIS PERMIT IS PROHIBITED FROM ENTERING INTO ANY AGREEMENT WHEREBY ANOTHER PARTY IS PERMITTED TO UNDERTAKE ROAD TRANSPORTATION FOR OWN GAIN UNDER AUTHORITY OF THIS PERMIT.
- D) THE COMPLETE ROUTE MUST BE TRAVERSED AND NOT ONLY A PORTION OF IT.
- E) THE PERMIT IS NOT TRANSFERABLE.
- F) THE AUTHORITY IS REVIEWABLE AT ANY TIME.

OP.1517209. (2) ADAMS MOGAMMAD ARMEN MA ID NO 8106225263083. POSTAL ADDRESS: 26 DEVON STREET, WOODSTOCK, 7925. (4) TRANSFER OF PERMIT, PERMIT NO. 510089/3 FROM KAMBOURIS MATTHEOS M (4 X PASSENGERS, DISTRICT: CAPE TOWN). (7) AUTHORITY AS IN LAST MENTIONED PERMIT(S).

OP.1517511. (2) REXANA TULETU T ID NO 6411115821087. (3) DISTRICT: GEORGE. POSTAL ADDRESS: P.O. BOX 3680, GEORGE INDUSTRIA, 6536. (4) NEW APPLICATION(LATE RENEWAL). (5) 1 X 30 PASSENGERS. (6) THE CONVEYANCE OF ORGANISED PARTIES. (7) AUTHORITY: PERSONS WHO HAVE ORGANISED THEMSELVES IN A PARTY, AND THEIR PERSONAL BAGGAGE, FROM THEMBALETU TO PLACES SITUATED WITHIN AN AREA WITH A RADIUS OF 480 KILOMETRES FROM THE GENERAL POST OFFICE THEMBALETU AND BACK TO THE PLACE WHERE THE PARTY WAS PICKED UP IN THE FIRST INSTANCE: SUBJECT TO THE EXPRESS CONDITION THAT THE CONVEYANCE OF SUCH A PARTY MAY ONLY BE UNDERTAKEN IF THE SAME PARTY UNDERTAKES THE FORWARD AND RETURN JOURNEYS AS A UNIT WITH THE SOLE MUTUAL PURPOSE OF ATTENDING ONE OR MORE OF THE FOLLOWING:

- (I) A WEDDING;
- (II) A FUNERAL;
- (III) A RELIGIOUS GATHERING;
- (IV) A SPORTS MEETING, WHETHER AS PARTICIPANTS OR AS SPECTATORS;
- (V) A PICNIC OR ANY SIMILAR KIND OF ORGANISED ENTERTAINMENT OR RECREATION.

OP.1517540. (2) BAKENI MANWELE M ID NO 3805045288080. POSTAL ADDRESS: 42 TRACY STREET, COLORADO PARK, MITCHELL'S PLAIN, 7785 (4) REPL VEHICLE(INC PASS 14-15), PERMIT NO. 519722/1 FROM BAKENI MANWELE M (15 X PASSENGERS, DISTRICT: WYNBERG).

Permit No. 519722/1
 TAXI PASSENGERS -
 A77 NYANGA - BELLVILLE

FROM TAXI RANK IN NYANGA, RIGHT INTO EMMS DRIVE, RIGHT INTO TERMINUS ROAD, LEFT INTO NTLANGANISO STREET, INTO M22, INTO QUARRY ROAD INTO M10, INTO MODDERDAM ROAD, LEFT INTO BELLRAIL ROAD TO TAXI FACILITY AT BELLVILLE AND RETURN ALONG THE SAME ROUTE SUBJECT TO THE FOLLOWING CONDITIONS: (A) THAT NO PASSENGERS ARE PICKED UP AT ANY OTHER TAXI RANK. (B) THE VEHICLE MUST BE REGISTERED IN THE NAME OF THE PERMIT HOLDER. (C) THE HOLDER OF THIS PERMIT IS PROHIBITED FROM ENTERING INTO ANY AGREEMENT WHEREBY ANOTHER PARTY IS PERMITTED TO UNDERTAKE ROAD TRANSPORTATION FOR OWN GAIN UNDER AUTHORITY OF THIS PERMIT. (D) THE COMPLETE ROUTE MUST BE TRAVERSED AND NOT ONLY A PORTION OF IT.

OP.1517587. (2) MARINE TAXIS CC ID NO 921354723. POSTAL ADDRESS: P.O. BOX 247, GREEN POINT, 8001 (4) CHANGE OF TARIFFS, PERMIT NO. 504406/11 FROM MARINE TAXIS CC (8 X PASSENGERS, DISTRICT: CAPE TOWN). (7) AUTHORITY AS IN LAST MENTIONED PERMIT(S).

OP.1517610. (2) FILANDER JAMES J ID NO 6012255087081. POSTAL ADDRESS: GOUSBLOMSTRAAT 54, WOLSELEY, 6830 (4) REPL VEHICLE(INC PASS 12-15), PERMIT NO. 516841/2 FROM FILANDER JAMES J (15 X PASSENGERS, DISTRICT: TULBAGH).

Permit No. 516841/2

HUURMOTORPASSASIERE -
G47 - WOLSELEY - CERES

VANAF TAXI STAANPLEK TE EEUFESSTRAAT WOLSELEY, IN EEUFESSTRAAT, REGS IN VOORTREKKERSTRAAT, LANGS VOORTREKKERSTRAAT TOT BY KLUITJIESKRAALWEG, DRAAI OM IN VOORTREKKERSTRAAT, LANGS VOORTREKKERSTRAAT, REGS IN EEUFESSTRAAT, REGS IN R46, IN VOORTREKKERSTRAAT CERES, LINKS IN MUNNIKSTRAAT TOT BY TAXI STAANPLEK TE CERES EN TERUG OOR DIESELFDE ROETE.

G48 - WOLSELEY - MONTANA

VANAF TAXI STAANPLEK TE EEUFESSTRAAT WOLSELEY, IN EEUFESSTRAAT, REGS IN R46, IN R43 TOT BY WHITEBRIDGE FARM, TERUG NA R46, LINKS IN R46, IN WHITESTRAAT MONTANA, IN ANGELIERSTRAAT, LINKS IN VYGIESTRAAT, IN DEBORASTRAAT, REGS IN JAKOPREGOPSTRAAT IN VYGIESTRAAT MONTANA EN TERUG OOR DIESELFDE ROETE.

G49 - WOLSELEY - PLASE WOLSELEY

VANAF TAXI STAANPLEK TE VOORTREKKERSTRAAT WOLSELEY, LINKS IN KATSENELLENBOGENWEG, LINKS IN KLUITJIESKRAALWEG, REGS IN AFRICASTRAAT, BY AFLAAI PLEK DRAAI OM REGS NA SPEANPLAAS, TERUG NA KLUITJIESKRAALWEG, REGS IN EERSTELAAN, LINKS IN 4DE LAAN, TERUG NA EERSTELAAN, LINKS IN KLUITJIESKRAALWEG, REGS NA PLASE DIJ KUIKER, VERSIG, VERREKYKER, MALANHOOGTE, MOOIPLAAS EN EILANDSKLOOF GELEë TE WOLSELEY EN TERUG OOR DIESELFDE ROETE.

G50 - WOLSELEY - PLASE WOLSELEY

VANAF TAXI STAANPLEK TE EEUFESSTRAAT WOLSELEY, IN R45 NA PLASE MORESON, TERUG IN 43 PLASE WELGELEE, STRATHBREDE, PLATVLEI, LA PLAISANTE, TERUG IN 43 NA WOONGEBIED, TERUG IN R43, REGS IN BY ROMANSRIVIER, LINKS NA WYNKELDER, TERUG IN R43, REGS IN R43 TOT BY WORCESTER AFRIK, LINKS NA PLAAS DE BRUG TE WOLSELEY EN TERUG OOR DIESELFDE ROETE.

G51 - WOLSELEY - PLASE WOLSELEY

VANAF TAXI STAANPLEK TE EEUFESSTRAAT WOLSELEY, REGS IN R46 TOT BY PLAAS ROSYNTJIEBULT, IN BY PADKAFEE, WAVERLEY SKOOL, TERUG IN R46 TOT BY OUSTASIE, REGS IN R43 TOT BY WOLWEKLOOF, WHITEBRIDGE PLAAS EN NEWMUNTER TE WOLSELEY EN TERUG OOR DIESELFDE ROETE.

G52 - WOLSELEY - ARBOISSTASIE

VANAF TAXI STAANPLEK TE EEUFESSTRAAT WOLSELEY, LINKS IN VOORTREKKERSTRAAT, IN R46, LINKS IN NA PLASE BOONTJIESRIVIER, REGS IN BY ARTOISSTASIE, IN BY ARTOISSTASIE EN TERUG OOR DIESELFDE ROETE.

BOGENOEMDE ROETES ONDERWORPE AAN DIE VOLGENDE VOORWAARDES:-

(A) DAT GEEN PASSASIERE BY ENIGE ANDER HUURMOTORSTAANPLEK OPGETEL MAG WORD NIE. (B) DIE VOERTUIG MOET IN DIE NAAM VAN DIE APPLIKANT GEREJISTREER WEES. (C) DIE HOER VAN HIERDIE PERMIT WORD BELET OM 'N OOREENKOMS AAN TE GAAN WAARKRAGTENS ENIGE ANDER PARTY GEMAGTIG WORD OM VIR EIE GEWIN PADVERVOER TE ONDERNEEM KRAGTENS MAGTIGING VERLEEN DEUR HIERDIE PERMIT. (D) DIE VOLLEDIGE ROETE MOET BEDRYF WORD EN NIE SLEGS 'N GEDEELTE VAN DIE ROETE NIE.

OP.1517707. (2) MATHISO NTOMBIZODWA EUNICE NE ID NO 5409190708089. POSTAL ADDRESS: 6 GENTSWANA DRIVE, KWANONQABA, MOSSEL BAY, 6500. (4) TRANSFER OF PERMIT, PERMIT NO. 503740/3 FROM MATHISO SKOKO JACKSON SJ (14 X PASSENGERS, DISTRICT: MOSSELBAAI). (7) AUTHORITY AS IN LAST MENTIONED PERMIT(S).

OP.1517939. (2) BOVUNGANA WINNET ZAMANI WZ ID NO 4707115492080. POSTAL ADDRESS: D221A, SITE C, KHAYELITSHA, 7784 (4) CHANGE OF TARIFFS, PERMIT NO. 1525225/0 FROM BOVUNGANA WINNET ZAMANI WZ (5 X PASSENGERS, DISTRICT: CAPE TOWN). (7) AUTHORITY AS IN LAST MENTIONED PERMIT(S).

OP.1517941. (2) PEDRO SEPTEMBER S ID NO 5510025215081. POSTAL ADDRESS: MARNEWICKSTRAAT 570, DYSELSDORP, OUDTSHOORN, 6628. (4) TRANSFER OF PERMIT, PERMIT NO. 519863/1 FROM OKTOBER AFRIKA A (12 X PASSENGERS, DISTRICT: OUDTSHOORN). (7) AUTHORITY AS IN LAST MENTIONED PERMIT(S).

INTO MAKABENI ROAD LEFT INTO SPINE ROAD LEFT INTO NTLAZANE ROAD RIGHT INTO STEVE BIKO ROAD LEFT INTO BUKWAYO ROAD RIGHT INTO NCUMO ROAD RIGHT INTO FUNZA STREET VIA KUYASA INTO WALTER SISULU ROAD VIA MAKAYA OSCAR MPETHA INTO TAMBO ROAD INTO BATANDWA NDONDO ROAD TO HARARE AND RETURN VIA THE SAME ROUTE.

KUWAIT - MAKAYA

FROM SITE C, KUWAIT RANK LEFT INTO SOLOMON TSHUKU LEFT INTO MAPHONGWANA AVENUE RIGHT INTO LANSDOWNE ROAD VIA LUZUKO AND DRIFTSAND OLD FAURE ROAD BACK INTO LANSDOWNE ROAD RIGHT INTO MEW WAY LEFT INTO PAMA ROAD RIGHT INTO KUSASA ROAD RIGHT INTO MAKABENI ROAD LEFT INTO SPINE ROAD INTO LWANDLE DRIVE INTO ALBERTINIA SISULU INTO MONGEZI ROAD INTO LAWULO RIGHT INTO LANSDOWNE INTO TUTU AVENUE RIGHT INTO LANSDOWNE ROAD LEFT INTO LINDELA ROAD TO MACASSAR AND RETURN VIA THE SAME ROUTE.

KUWAIT - MACASSAR

FROM SITE C, KUWAIT RANK RIGHT INTO SOLOMON TSHUKU LEFT INTO LANSDOWNE ROAD RIGHT INTO MEW WAY LEFT INTO PAMA ROAD LEFT INTO BONGA DRIVE (M45) INTO SULANI DRIVE INTO NYATHI AVENUE INTO LANSDOWNE ROAD RIGHT INTO FUKUTHA ROAD INTO CEKECHA ROAD TO MACASSAR AND RETURN THE SAME ROUTE.

537 KHAYELITSHA - UMTATA

FROM TAXI RANK SITE C IN KHAYELITSHA, LEFT MEW WAY, LEFT ONTO N2, LEFT ONTO R300, ONTO N1, ALONG N1 UNTIL BEAUFORT WEST, RIGHT INTO R61 ALONG R61 UNTIL UMTATA, R61 BECOMES MAIN ROAD UMTATA TO TAXI RANK IN UMTATA AND RETURN ALONG THE SAME ROUTE.

536 KHAYELITSHA - MDANTSANE

FROM TAXI RANK SITE C IN KHAYELITSHA, LEFT INTO MEW WAY, LEFT ONTO R300, ONTO N1, ALONG N1 UNTIL BEAUFORT WEST, RIGHT INTO R61, ALONG R61 TOWARDS GRAAFF REINET, TURN RIGHT TO PORT ELIZABETH, THROUGH JANSENVILLE, SOMERSET EAST, ADELAIDE, FORT BEAUFORT, MADALA, ALICE, KING WILLIAM'S TOWN TO MDANTSANE AND RETURN THE SAME ROUTE.

E97 KHAYELITSHA - MDANTSANE

FROM TAXI RANK SITE C IN KHAYELITSHA, LEFT INTO MEW WAY, RIGHT ONTO N2, ALONG N2 TO PORT ELIZABETH, INTO R72, ALONG R72 TO TAXI RANK IN MDANTSANE AND RETURN THE SAME ROUTE.

E99 KHAYELITSHA - MDANTSANE

FROM TAXI RANK SITE C IN KHAYELITSHA, LEFT INTO MEW WAY, LEFT ONTO N2, LEFT ONTO R300, ONTO N1, ALONG N1 TO BEAUFORT WEST, RIGHT INTO R61 ALONG R61 TOWARDS GRAAFF REINET, TURN RIGHT TO PORT ELIZABETH, THROUGH JANSENVILLE, SOMERSET EAST, ADELAIDE, FORT BEAUFORT, MADALA, ALICE, KING WILLIAM'S TOWN TO MDANTSANE AND RETURN THE ROUTE.

E98 KHAYELITSHA - UMTATA

FROM TAXI RANK SITE C IN KHAYELITSHA, LEFT INTO MEW WAY, LEFT ONTO R300, ONTO N1 ALONG N1 TO BEAUFORT WEST, INTO DONKIN STREET, RIGHT INTO VOORTREKKER STREET, INTO R61, ALONG R61 TO ABERDEEN, ONTO R57 TO GRAAFF REINET, THEN ALONG THE R61 TO QUEENSTOWN, RIGHT INTO ROBERTSON ROAD, RIGHT INTO CALEDON STREET TAXI RANK, QUEENSTOWN, INTO R61 TO TAXI RANK IN UMTATA AND RETURN THE SAME ROUTE.

E09 KHAYELITSHA - EAST LONDON

FROM TAXI RANK SITE C IN KHAYELITSHA, LEFT INTO MEW WAY, RIGHT ONTO N2, ALONG KING WILLIAM'S TOWN, ALONG N2 TO EAST LONDON TO TAXI RANK IN EAST LONDON AND RETURN THE SAME ROUTE.

OP.1516744. (2) MALIMBA NOKWANDA THELMA NT ID NO 6110280726085. (3) DISTRICT: WYNBERG. POSTAL ADDRESS: NO.25 NGCVALAZI CRESCENT, ELITHA PARK, KHAYELITSHA, 7784. (4) NEW APPLICATION. (5) 1 X 16 PASSENGERS. (6) THE CONVEYANCE OF TAXI PASSENGERS. (7) AUTHORITY: KHAYELITSHA - BELLVILLE

FROM KHAYELITSHA TAXI RANK, LEFT AT TRAFFIC SIGNAL, LEFT ONTO N2, PROCEED ALONG N2, LEFT AT R300 TOWARDS BELLVILLE, LEFT AT KUILSRIVER / BELLVILLE OFF-RAMP, LEFT IN STRAND STREET, VOORTREKKER ROAD, BELLVILLE, LEFT INTO CHARL MALAN STREET TO BELLVILLE TAXI RANK AND RETURN. KHAYELITSHA - KAYAMANDI / PAARL (MBEKWENI)

FROM KHAYELITSHA TAXI RANK, TURN RIGHT INTO HOZA ROAD, LEFT INTO LANSDOWNE ROAD, LEFT INTO MEW WAY, RIGHT INTO N2, LEFT INTO R310, BADEN POWELL DRIVE, RIGHT INTO M12, LEFT INTO ADAM TAS ROAD, LEFT INTO BIRD ROAD R304, LEFT

INTO MASITHANDANE ROAD TO KAYAMANDI TAXI RANK DROP OFF AND TURN BACK LEFT INTO BIRD ROAD R304, LEFT INTO N1, LEFT INTO JAN VAN RIEBEECK DRIVE R301, LEFT INTO OOSBOSCH STREET, RIGHT INTO DROMMEDARIS STREET JOINING MADIKANE STREET, LEFT INTO SUN STREET TO MBEKWENI TAXI RANK AND RETURN VIA THE SAME ROUTE.

KUWAIT - HARARE

FROM SITE C, KUWAIT RANK LEFT INTO SOLOMON TSHUKU LEFT INTO MAPHONGWANA AVENUE RIGHT INTO LANSDONWE ROAD VIA LUZUKO AND DRIFTSAND OLD FAURE ROAD BACK INTO LANSDOWNE ROAD RIGHT INTO MEW WAY LEFT INTO PAMA ROAD RIGHT INTO KUSASA ROAD RIGHT INTO MAKABENI ROAD LEFT INTO SPINE ROAD LEFT INTO NTLAZANE ROAD RIGHT INTO STEVE BIKO ROAD LEFT INTO BUKWAYO ROAD RIGHT INTO NCUMO ROAD RIGHT INTO FUNZA STREET VIA KUYASA INTO WALTER SISULU ROAD VIA MAKAYA OSCAR MPETHA INTO TAMBO ROAD INTO BATANDWA NDONDO ROAD TO HARARE AND RETURN VIA THE SAME ROUTE.

KUWAIT - MAKAYA

FROM SITE C, KUWAIT RANK LEFT INTO SOLOMON TSHUKU LEFT INTO MAPHONGWANA AVENUE RIGHT INTO LANSDOWNE ROAD VIA LUZUKO AND DRIFTSAND OLD FAURE ROAD BACK INTO LANSDOWNE ROAD RIGHT INTO MEW WAY LEFT INTO PAMA ROAD RIGHT INTO KUSASA ROAD RIGHT INTO MAKABENI ROAD LEFT INTO SPINE ROAD INTO LWANDLE DRIVE INTO ALBERTINIA SISULU INTO MONGEZI ROAD INTO LAWULO RIGHT INTO LANSDOWNE INTO TUTU AVENUE RIGHT INTO LANSDOWNE ROAD LEFT INTO LINDELA ROAD TO MACASSAR AND RETURN VIA THE SAME ROUTE.

KUWAIT - MACASSAR

FROM SITE C, KUWAIT RANK RIGHT INTO SOLOMON TSHUKU LEFT INTO LANSDOWNE ROAD RIGHT INTO MEW WAY LEFT INTO PAMA ROAD LEFT INTO BONGA DRIVE (M45) INTO SULANI DRIVE INTO NYATHI AVENUE INTO LANSDOWNE ROAD RIGHT INTO FUKUTHA ROAD INTO CEKECHA ROAD TO MACASSAR AND RETURN THE SAME ROUTE.

537 KHAYELITSHA - UMTATA

FROM TAXI RANK SITE C IN KHAYELITSHA, LEFT MEW WAY, LEFT ONTO N2, LEFT ONTO R300, ONTO N1, ALONG N1 UNTIL BEAUFORT WEST, RIGHT INTO R61 ALONG R61 UNTIL UMTATA, R61 BECOMES MAIN ROAD UMTATA TO TAXI RANK IN UMTATA AND RETURN ALONG THE SAME ROUTE.

536 KHAYELITSHA - MDANTSANE

FROM TAXI RANK SITE C IN KHAYELITSHA, LEFT INTO MEW WAY, LEFT ONTO R300, ONTO N1, ALONG N1 UNTIL BEAUFORT WEST, RIGHT INTO R61, ALONG R61 TOWARDS GRAAFF REINET, TURN RIGHT TO PORT ELIZABETH, THROUGH JANSENVILLE, SOMERSET EAST, ADELAIDE, FORT BEAUFORT, MADALA, ALICE, KING WILLIAM'S TOWN TO MDANTSANE AND RETURN THE SAME ROUTE.

E97 KHAYELITSHA - MDANTSANE

FROM TAXI RANK SITE C IN KHAYELITSHA, LEFT INTO MEW WAY, RIGHT ONTO N2, ALONG N2 TO PORT ELIZABETH, INTO R72, ALONG R72 TO TAXI RANK IN MDANTSANE AND RETURN THE SAME ROUTE.

E99 KHAYELITSHA - MDANTSANE

FROM TAXI RANK SITE C IN KHAYELITSHA, LEFT INTO MEW WAY, LEFT ONTO N2, LEFT ONTO R300, ONTO N1, ALONG N1 TO BEAUFORT WEST, RIGHT INTO R61 ALONG R61 TOWARDS GRAAFF REINET, TURN RIGHT TO PORT ELIZABETH, THROUGH JANSENVILLE, SOMERSET EAST, ADELAIDE, FORT BEAUFORT, MADALA, ALICE, KING WILLIAM'S TOWN TO MDANTSANE AND RETURN THE ROUTE.

E98 KHAYELITSHA - UMTATA

FROM TAXI RANK SITE C IN KHAYELITSHA, LEFT INTO MEW WAY, LEFT ONTO R300, ONTO N1 ALONG N1 TO BEAUFORT WEST, INTO DONKIN STREET, RIGHT INTO VOORTREKKER STREET, INTO R61, ALONG R61 TO ABERDEEN, ONTO R57 TO GRAAFF REINET, THEN ALONG THE R61 TO QUEENSTOWN, RIGHT INTO ROBERTSON ROAD, RIGHT INTO CALEDON STREET TAXI RANK, QUEENSTOWN, INTO R61 TO TAXI RANK IN UMTATA AND RETURN THE SAME ROUTE.

E09 KHAYELITSHA - EAST LONDON

FROM TAXI RANK SITE C IN KHAYELITSHA, LEFT INTO MEW WAY, RIGHT ONTO N2, ALONG KING WILLIAM'S TOWN, ALONG N2 TO EAST LONDON TO TAXI RANK IN EAST LONDON AND RETURN THE SAME ROUTE.

OP.1516752. (2) VALETRANS CC ID NO 200200048523. (3) DISTRICT: SOMERSET WEST. POSTAL ADDRESS: P.O. BOX 1474, SOMERSET WEST, 7129. (4) NEW APPLICATION. (5) 1 X 15 PASSENGERS. (6) THE CONVEYANCE OF OTHER. (7) AUTHORITY:

EMPLOYEES OF ERINVALLE COUNTRY ESTATE FROM THEIR PLACE OF EMPLOYMENT SITUATED AT LOURENS FORD ROAD, SOMERSET WEST TO SOMERSET WEST POST OFFICE AND SOMERSET WEST RAILWAY STATION AND RETURN.

TIMETABLE:

FROM MONDAY TO FRIDAY BETWEEN 07H00 AND 10H00 IN THE MORNING AND 15H00 TILL 18H00 IN THE AFTERNOON.

SOMERSET WEST RAILWAY STATION TO SOMERSET WEST POST OFFICE TO ERINVALLE COUNTRY ESTATE.

ERINVALLE COUNTRY ESTATE TO THE POST OFFICE TO SOMERSET WEST RAILWAY STATION.

OP.1516763. (2) ACVV VERSORGINGSOORD ID NO 11260126K0009. (3) DISTRICT: STRAND. POSTAL ADDRESS: JURGENSSTRAAT 20, STRAND, 7140. (4) NEW APPLICATION. (5) 1 X 12 PASSENGERS. (6) THE CONVEYANCE OF OTHER. (7) AUTHORITY:

1. SKOLIERE VAN HENDRIK LOUW PRIMÈRE SKOOL IN STRAND, LOCHNERHOF PRIMÈRE SKOOL IN STRAND. VANAF DIE SKOLE TOT BY ACVV VERSORGINGSOORD GELEË TE JURGENSSTRAAT 20, STRAND.

TYDTAFEL: 12H15 - 15H00

2. SKOLIERE VAN ACVV VERSORGINGSOORD TERUG NA BOGENOEMDE SKOLE VIA BYWONING VAN SPORT OEFENINGE BY SKOLE EN TERUG.

OP.1516764. (2) ACVV VERSORGINGSOORD ID NO 11260126K0009. (3) DISTRICT: STRAND. POSTAL ADDRESS: JURGENSSTRAAT 20, STRAND, 7140. (4) NEW APPLICATION. (5) 1 X 12 PASSENGERS. (6) THE CONVEYANCE OF OTHER. (7) AUTHORITY:

1. SKOLIERE VAN HENDRIK LOUW PRIMÈRE SKOOL IN STRAND, LOCHNERHOF PRIMÈRE SKOOL IN STRAND. VANAF DIE SKOLE TOT BY ACVV VERSORGINGSOORD GELEË TE JURGENSSTRAAT 20, STRAND.

TYDTAFEL: 12H15 - 15H00

2. SKOLIERE VAN ACVV VERSORGINGSOORD TERUG NA BOGENOEMDE SKOLE VIA BYWONING VAN SPORT OEFENINGE BY SKOLE EN TERUG.

OP.1516768. (2) VISAGIE JIMMY GERARD JG ID NO 5703055159085. (3) DISTRICT: CLANWILLIAM. POSTAL ADDRESS: OLIFANTSDRIF, EBENHAEZER, 8149. (4) NEW APPLICATION. (5) 1 X 16 PASSENGERS. (6) THE CONVEYANCE OF TAXI PASSENGERS. (7) AUTHORITY:

1. VANAF OLIFANTSDRIF (EBENHAEZER) REGS IN HOOFSTRAAT, EBENHAEZER, LINKS IN PAD NA DOORNBAAI EN PAPENDORP, ROETE NR R362 LINKS, LUTZVILLE PAD REGS IN R363 TOT IN KERKSTRAAT, LINKS IN VOORTREKKERSTRAAT, REGS IN LOOPSTRAAT, KRUIS WATERKANTSTRAAT TOT IN TAXI TERMINUS EN TERUG.

2. VANAF EBENHAEZER TOT IN KAAPSTAD EN TERUG.

OP.1516771. (2) BOSHOF LESLIE LOUIS LL ID NO 3402155026086. (3) DISTRICT: CAPE TOWN. POSTAL ADDRESS: P.O. BOX 104, KRAAIFONTEIN, 7569. (4) NEW APPLICATION. (5) 1 X 5 PASSENGERS. (6) THE CONVEYANCE OF TOURISTS. (7) AUTHORITY:

SPECIALISED CLASSIC CAR TOURS WILL OPERATE IN THE CAPE PENINSULA AND SURROUNDINGS TO TOURISTS DESTINATIONS IN THE WESTERN CAPE.

THE DEPARTURE POINTS COULD BE ANY HOTEL OR GUEST HOUSE IN THE CAPE PENINSULA AND SURROUNDINGS DEPENDING WHERE THE CLIENT STAYS AND TRAVEL TO TOURIST DESTINATIONS WITHIN THE WESTERN CAPE. PICK UP POINTS SITUATED WITHIN A RADIUS OF 35 KM FROM PLACE OF BUSINESS SITUATED AT WIJNLAND AUTO MUSEUM, TARENTAAL STREET 60, JOOSTENBERGVLAKE AND RETURN.

OP.1516772. (2) BOSHOF LESLIE LOUIS LL ID NO 3402155026086. (3) DISTRICT: CAPE TOWN. POSTAL ADDRESS: P.O. BOX 104, KRAAIFONTEIN, 7569. (4) NEW APPLICATION. (5) 1 X 5 PASSENGERS. (6) THE CONVEYANCE OF TOURISTS. (7) AUTHORITY:

SPECIALISED CLASSIC CAR TOURS WILL OPERATE IN THE CAPE PENINSULA AND SURROUNDINGS TO TOURISTS DESTINATIONS IN THE WESTERN CAPE.

THE DEPARTURE POINTS COULD BE ANY HOTEL OR GUEST HOUSE IN THE CAPE PENINSULA AND SURROUNDINGS DEPENDING WHERE THE CLIENT STAYS AND TRAVEL TO TOURIST DESTINATIONS WITHIN THE WESTERN CAPE. PICK UP POINTS SITUATED WITHIN A RADIUS OF 35 KM FROM PLACE OF BUSINESS SITUATED AT WIJNLAND AUTO MUSEUM, TARENTAAL STREET 60, JOOSTENBERGVLAKE AND RETURN.

OP.1516773. (2) BOSHOF LESLIE LOUIS LL ID NO 3402155026086. (3) DISTRICT: CAPE TOWN. POSTAL ADDRESS: P.O. BOX 104, KRAAIFONTEIN, 7569. (4) NEW APPLICATION. (5) 1 X 5 PASSENGERS. (6) THE CONVEYANCE OF OTHER. (7) AUTHORITY:

SPECIALISED CLASSIC CAR TOURS WILL OPERATE IN THE CAPE PENINSULA AND SURROUNDINGS TO TOURISTS DESTINATIONS IN THE WESTERN CAPE.

THE DEPARTURE POINTS COULD BE ANY HOTEL OR GUEST HOUSE IN THE CAPE PENINSULA AND SURROUNDINGS DEPENDING WHERE THE CLIENT STAYS AND TRAVEL TO TOURIST DESTINATIONS WITHIN THE WESTERN CAPE. PICK UP POINTS SITUATED WITHIN A RADIUS OF 35 KM FROM PLACE OF BUSINESS SITUATED AT WIJNLAND AUTO MUSEUM, TARENTAAL STREET 60, JOOSTENBERGVLAKE AND RETURN.

OP.1516774. (2) BOSHOF LESLIE LOUIS LL ID NO 3402155026086. (3)
 DISTRICT: CAPE TOWN. POSTAL ADDRESS: P.O. BOX 104, KRAAIFONTEIN, 7569.
 (4) NEW APPLICATION. (5) 1 X 5 PASSENGERS. (6) THE CONVEYANCE OF
 TOURISTS. (7) AUTHORITY:
 SPECIALISED CLASSIC CAR TOURS WILL OPERATE IN THE CAPE PENINSULA AND
 SURROUNDINGS TO TOURISTS DESTINATIONS IN THE WESTERN CAPE.
 THE DEPARTURE POINTS COULD BE ANY HOTEL OR GUEST HOUSE IN THE CAPE
 PENINSULA AND SURROUNDINGS DEPENDING WHERE THE CLIENT STAYS AND TRAVEL TO
 TOURIST DESTINATIONS WITHIN THE WESTERN CAPE. PICK UP POINTS SITUATED WITHIN
 A RADIUS OF 35 KM FROM PLACE OF BUSINESS SITUATED AT WIJNLAND AUTO MUSEUM,
 TARENTAAL STREET 60, JOOSTENBERGVLAKE AND RETURN.

OP.1516775. (2) BOSHOF LESLIE LOUIS LL ID NO 3402155026086. (3)
 DISTRICT: CAPE TOWN. POSTAL ADDRESS: P.O. BOX 104, KRAAIFONTEIN, 7569.
 (4) NEW APPLICATION. (5) 1 X 5 PASSENGERS. (6) THE CONVEYANCE OF
 TOURISTS. (7) AUTHORITY:
 SPECIALISED CLASSIC CAR TOURS WILL OPERATE IN THE CAPE PENINSULA AND
 SURROUNDINGS TO TOURISTS DESTINATIONS IN THE WESTERN CAPE.
 THE DEPARTURE POINTS COULD BE ANY HOTEL OR GUEST HOUSE IN THE CAPE
 PENINSULA AND SURROUNDINGS DEPENDING WHERE THE CLIENT STAYS AND TRAVEL TO
 TOURIST DESTINATIONS WITHIN THE WESTERN CAPE. PICK UP POINTS SITUATED WITHIN
 A RADIUS OF 35 KM FROM PLACE OF BUSINESS SITUATED AT WIJNLAND AUTO MUSEUM,
 TARENTAAL STREET 60, JOOSTENBERGVLAKE AND RETURN.

OP.1516776. (2) BOSHOF LESLIE LOUIS LL ID NO 3402155026086. (3)
 DISTRICT: CAPE TOWN. POSTAL ADDRESS: P.O. BOX 104, KRAAIFONTEIN, 7569.
 (4) NEW APPLICATION. (5) 1 X 5 PASSENGERS. (6) THE CONVEYANCE OF
 TOURISTS. (7) AUTHORITY:
 SPECIALISED CLASSIC CAR TOURS WILL OPERATE IN THE CAPE PENINSULA AND
 SURROUNDINGS TO TOURISTS DESTINATIONS IN THE WESTERN CAPE.
 THE DEPARTURE POINTS COULD BE ANY HOTEL OR GUEST HOUSE IN THE CAPE
 PENINSULA AND SURROUNDINGS DEPENDING WHERE THE CLIENT STAYS AND TRAVEL TO
 TOURIST DESTINATIONS WITHIN THE WESTERN CAPE. PICK UP POINTS SITUATED WITHIN
 A RADIUS OF 35 KM FROM PLACE OF BUSINESS SITUATED AT WIJNLAND AUTO MUSEUM,
 TARENTAAL STREET 60, JOOSTENBERGVLAKE AND RETURN.

OP.1516777. (2) BOSHOF LESLIE LOUIS LL ID NO 3402155026086. (3)
 DISTRICT: CAPE TOWN. POSTAL ADDRESS: P.O. BOX 104, KRAAIFONTEIN, 7569.
 (4) NEW APPLICATION. (5) 1 X 5 PASSENGERS. (6) THE CONVEYANCE OF
 TOURISTS. (7) AUTHORITY:
 SPECIALISED CLASSIC CAR TOURS WILL OPERATE IN THE CAPE PENINSULA AND
 SURROUNDINGS TO TOURISTS DESTINATIONS IN THE WESTERN CAPE.
 THE DEPARTURE POINTS COULD BE ANY HOTEL OR GUEST HOUSE IN THE CAPE
 PENINSULA AND SURROUNDINGS DEPENDING WHERE THE CLIENT STAYS AND TRAVEL TO
 TOURIST DESTINATIONS WITHIN THE WESTERN CAPE. PICK UP POINTS SITUATED WITHIN
 A RADIUS OF 35 KM FROM PLACE OF BUSINESS SITUATED AT WIJNLAND AUTO MUSEUM,
 TARENTAAL STREET 60, JOOSTENBERGVLAKE AND RETURN.

OP.1516778. (2) BOSHOF LESLIE LOUIS LL ID NO 3402155026086. (3)
 DISTRICT: STELLENBOSCH. POSTAL ADDRESS: P.O. BOX 104, KRAAIFONTEIN, 7569.
 (4) NEW APPLICATION. (5) 1 X 5 PASSENGERS. (6) THE CONVEYANCE OF
 TOURISTS. (7) AUTHORITY:
 FROM PICK UP POINTS SITUATED WITHIN A RADIUS OF 35 KM FROM PLACE OF
 BUSINESS FROM WHERE TOURS WILL DEPART SITUATED AT WIJNLAND AUTO MUSEUM,
 TARENTAAL STREET 60, JOOSTENBERGVLAKE.
 CLIENTS WILL VISIT TOURIST ATTRACTIONS IN THE WESTERN CAPE AND RETURN.

OP.1516787. (2) APPOLLIS JONES BAZIL JB ID NO 4806035160080. (3)
 DISTRICT: BELLVILLE. POSTAL ADDRESS: 31 MILTON STREET, SCOTTSVILLE,
 KRAAIFONTEIN, 7570. (4) NEW APPLICATION. (5) 1 X 15 PASSENGERS. (6) THE
 CONVEYANCE OF ORGANISED PARTIES. (7) AUTHORITY:
 LEDE VAN DIE VERENIGDE GEREFORMEERDE KERK IN SA TE KRAAIFONTEIN EN LEDE VAN
 DIE VOLLE EVANGELIE KERK VAN GOD IN SUIDELIKE AFRIKA TE KRAAIFONTEIN VANAF
 KRAAIFONTEIN NA PLEKKE GELEë BINNE 'N RADIUS VAN 500 KM EN TERUG NA DIE
 PLEK WAAR DIE GROEP IN DIE EERSTE INSTANSIE OPGELAAI IS: ONDERWORPE AAN DIE
 UITDRUKLIKE VOORWAARDE DAT DIE VERVOER VAN SO 'N GROEP SLEGS ONDERNEEM MAG
 WORD INDIEN DIESELFDE GROEP AS 'N EENHEID DIE HEEN- EN TERUGREIS ONDERNEEM
 MET DIE UITSLUITLIKE GEMEENSKAPLIKE DOEL OM EEN OF MEER VAN DIE VOLGENDE BY
 TE WOON:

- (I) 'N TROUE;
- (II) 'N BEGRAFNIS;
- (III) 'N GODSDIENSTIGE BYEENKOMS;
- (IV) 'N SPORTBYEENKOMS, HETSY AS DEELNEMERS OF AS
TOESKOUERS;
- (V) 'N PIEKNIEK OF ENIGE ANDER SOORTGELYKE VORM VAN
GEORGANISEERDE VERMAAK OF ONTSPANNING.

OP.1516789. (2) MOOSA ZAINAB Z ID NO 5810180098086. (3) DISTRICT:

WYNBERG. POSTAL ADDRESS: P.O. BOX 24433, LANSDOWNE, 7779 C/O LONDON VILLAGE COLORADO TAXI ASSOCIATION P.O. BOX 286, MITCHELL'S PLAIN, 7789. (4) NEW APPLICATION (LATE RENEWAL). (5) 1 X 13 PASSENGERS. (6) THE CONVEYANCE OF TAXI PASSENGERS. (7) AUTHORITY: 396 LONDON VILLAGE - TOWN CENTRE MITCHELLS PLAIN

FROM TAXI RANK IN WELTEVREDEN DRIVE LONDON VILLAGE, LEFT INTO BOND STREET, LEFT INTO CASINO STREET, LEFT INTO QUEEN CAESARS DRIVE TO ROSEWOOD STREET, TURN AROUND AT QUEEN CAESARS STREET AND ROSEWOOD STREET, PROCEED BACK DOWN QUEEN CAESARS STREET TOWARDS OASIS STREET, ALONG OASIS STREET, RIGHT INTO CASINO STREET, LEFT INTO BOND STREET, TURN AROUND AT BOND STREET AND WEMBLEY DRIVE, PROCEED ALONG BOND STREET LEFT INTO WELTEVREDEN DRIVE, LEFT INTO OLIVER TAMBO DRIVE, ALONG OLIVER TAMBO DRIVE, TURN AROUND AT OLIVER TAMBO AND CHRIS HANI STREET, PROCEED ALONG OLIVER TAMBO STREET, RIGHT INTO WELTEVREDEN DRIVE, LEFT INTO WASHINGTON DRIVE, RIGHT INTO TRACY CIRCLE, AROUND TRACY CIRCLE, INTO WASHINGTON STREET, LEFT INTO WELTEVREDEN DRIVE RIGHT INTO HIGHLANDS DRIVE, LEFT INTO FULHAM STREET, TURN AROUND IN FULHAM STREET AT WELTEVREDEN DRIVE, ALONG FULHAM STREET, INTO ROSEWOOD STREET, RIGHT INTO REDWOOD STREET, RIGHT INTO MAHOGANU WAY, LEFT INTO ROSEWOOD STREET, INTO HIGHLANDS DRIVE RIGHT INTO MITCHELLS AVENUE, LEFT INTO SELENE WAY, LEFT INTO LAVENDER STREET, RIGHT INTO MERRYDALE ROAD, LEFT INTO WESPOORT AVENUE, INTO 7TH AVENUE, INTO 3RD AVENUE TO TAXI RANK AT TOWN CENTRE MITCHELLS PLAIN AND RETURN SUBJECT TO THE FOLLOWING CONDITIONS: (A) THAT NO PASSENGERS ARE PICKED UP AT ANY OTHER TAXI RANK. (B) THE VEHICLE MUST BE REGISTERED IN THE NAME OF THE PERMIT HOLDER. (C) THE HOLDER OF THIS PERMIT IS PROHIBITED FROM ENTERING INTO ANY AGREEMENT WHEREBY ANOTHER PARTY IS PERMITTED TO UNDERTAKE ROAD TRANSPORTATION FOR OWN GAIN UNDER AUTHORITY OF THIS PERMIT. (D) THE COMPLETE ROUTE MUST BE TRAVERSED AND NOT ONLY A PORTION OF IT. (E) THE PERMIT IS NOT TRANSFERABLE. (F) THE AUTHORITY IS REVIEWABLE AT ANY TIME.

OP.1516795. (2) MATHABATHA LEONARD NOEL L ID NO 6902205074082. (3) DISTRICT: GEORGE. POSTAL ADDRESS: 14 CIRCULAR DRIVE, PARKDENE, GEORGE, 6530. (4) NEW APPLICATION (PERMIT HOLDER). (5) 1 X 15 PASSENGERS. (6) THE CONVEYANCE OF ORGANISED PARTIES. (7) AUTHORITY: VANAF PARKDENE MET 'N STRAAL VAN 15 KM NA PUNTE BINNE DIE RSA EN TERUG.

OP.1516801. (2) AFRICA DEODATH JOHN DJ ID NO 6704215431082. POSTAL ADDRESS: KALKOENTJIELAAN 35, LAVALIA, GEORGE, 6529. (4) TRANSFER OF PERMIT, PERMIT NO. 503448/3 FROM OLIVIER RUBIN HENRY RH (14 X PASSENGERS, DISTRICT: GEORGE). (7) AUTHORITY AS IN LAST MENTIONED PERMIT(S).

OP.1516805. (2) MACAMBA GOODMAN MABONYANA GM ID NO 6701145679087. (3) DISTRICT: WYNBERG. POSTAL ADDRESS: NY64 - NO.169, SECTION 2, GUGULETU, 7750. (4) NEW APPLICATION. (5) 1 X 16 PASSENGERS. (6) THE CONVEYANCE OF TAXI PASSENGERS. (7) AUTHORITY: 6: GUGULETU - SEA POINT

FROM EYONA TAXI RANK AT GUGULETU, RIGHT INTO NY1, LEFT INTO NY3, LEFT INTO NY78, BACK INTO NY3, LEFT INTO NY1, LEFT INTO NY75, RIGHT INTO NY72, RIGHT INTO LANSDOWNE ROAD, RIGHT INTO DUINEFONTEIN ROAD, LEFT INTO SETTLERS WAY, ALONG EASTERN BOULEVARD, LEFT INTO OSWALD PIROW ROAD, RIGHT TO DROP-OFF AT TOP DECK CAPE TOWN RAILWAY STATION, LEFT INTO OSWALD PIROW ROAD, LEFT INTO HERTZOG BOULEVARD, LEFT INTO HEERENGRACHT, RIGHT INTO STRAND STREET, RIGHT INTO CHIAPPINI STREET, LEFT INTO SOMERSET ROAD, ALONG SOMERSET ROAD WHICH BECOMES MAIN ROAD TO REGENT STREET SEA POINT (DROP-OFF ONLY) AND RETURN ALONG THE SAME ROUTE SUBJECT TO THE CONDITION THAT PASSENGERS MAY ONLY BE PICKED UP ON THE RETURN JOURNEY AT TOP DECK CAPE TOWN RAILWAY STATION. C15: GUGULETU - SEA POINT

FROM EYONA TAXI RANK AT GUGULETU, RIGHT INTO NY1, LEFT INTO NY3, LEFT INTO NY78, BACK INTO NY3, LEFT INTO NY1, LEFT INTO NY75, RIGHT INTO NY72, RIGHT INTO LANSDOWNE ROAD, RIGHT INTO DUINEFONTEIN ROAD, LEFT INTO N2 WHICH BECOMES SETTLERS WAY, ALONG EASTERN BOULEVARD, LEFT INTO OSWALD PIROW ROAD, RIGHT TO DROP-OFF AT TOP DECK CAPE TOWN RAILWAY STATION, LEFT INTO OSWALD PIROW ROAD, LEFT INTO HERTZOG BOULEVARD, LEFT INTO HEERENGRACHT, RIGHT INTO HANS STRYDOM AVE, LEFT INTO BUITENGRACHT STREET, RIGHT INTO SOMERSET ROAD, ALONG SOMERSET ROAD WHICH BECOMES MAIN ROAD TO REGENT STREET SEA POINT (DROP-OFF ONLY) AND RETURN ALONG THE SAME ROUTE SUBJECT TO THE CONDITION THAT ON THE RETURN TRIP PASSENGERS MAY ONLY BE PICKED UP AT TOP DECK CAPE TOWN RAILWAY STATION. C16: GUGULETU - CAPE TOWN

 FROM EYONA TAXI RANK AT GUGULETU, RIGHT INTO NY1 LEFT INTO KLIPFONTEIN ROAD, RIGHT INTO DUINEFONTEIN ROAD, LEFT INTO N2 WHICH BECOMES SETTLERS WAY, ALONG EASTERN BOULEVARD, LEFT INTO OSWALD PIROW ROAD, RIGHT TO TOP DECK, CAPE TOWN RAILWAY STATION AND RETURN ALONG THE SAME ROUTE.

OP.1516823. (2) MEEK JEAN J ID NO 4606120042080. (3) DISTRICT: GEORGE. POSTAL ADDRESS: 11 WATTLE ROAD, HEATHER PARK, GEORGE, 6529. (4) NEW APPLICATION. (5) 1 X 10 PASSENGERS. (6) THE CONVEYANCE OF TOURISTS. (7) AUTHORITY:

1. FROM PICK UP POINTS SITUATED WITHIN A RADIUS OF 500 KM FROM 11 WATTLE ROAD, GEORGE TO POINTS WITHIN THE WESTERN CAPE AND GARDEN ROUTE AND RETURN.
 2. FROM THE CAPE TOWN INTERNATIONAL AIRPORT TO PLACES OF ACCOMODATION SITUATED WITHIN A RADIUS OF 25 KM AND THEN TO POINTS OF INTEREST SITUATED WITHIN THE WESTERN CAPE PROVINCE AND RETURN.

OP.1516839. (2) RUITERS WILLIAM CORNELIUS WC ID NO 6611265249084. POSTAL ADDRESS: DAHLIASTRAAT 37, IDASVALLEI, STELLENBOSCH, 7600 (4) REPL VEHICLE(INC PASS 13-15), PERMIT NO. 505695/4 FROM RUITERS WILLIAM CORNELIUS WC (15 X PASSENGERS, DISTRICT: PAARL).

Permit No. 505695/4
 HUURMOTORPASSASIER -
 755 FRANSCHHOEK - PAARL

 VANAF WIKELSENTRUM FRANSCHHOEK, IN R45 TOT BY WEMMERSHOEK SKOOL, REGS IN R303 VIA VICTOR VERSTER TOT BY SIRKEL, LINKS IN MARKSTRAAT WEER TOT BY SIRKEL, REGS IN BERGRIVIER BOULEVARD, LINKS IN VAN DER LINGENSTRAAT TOT BY SHOPRITE PAARL EN TERUG.
 873 FRANSCHHOEK - PAARL

 VANAF STAANPLEK TE SPAR FRANSCHHOEK, IN RESERVOIRSTRAAT, LINKS IN HOOFWEG, REGS IN LA PROVINCEWEG, LINKS IN SKOOLSTRAAT, REGS IN BOONZAAIERWEG TOT BY PLAKKERSKAMP, TERUG IN LE ROUXWEG, REGS IN R45, LINKS IN NA SAFCOL EN TERUG, DRAAI BY WINKEL EN TERUG, LINKS OP R45, LANGS R45 TOT BY BERGRIVIER BOULEVARD, REGS IN BERGRIVIER BOULEVARD, LINKS BY SIRKEL TOT BY MOSKEE, LINKS IN VAN DEN LINGENSTRAAT TOT BY TAXI STAANPLEK TE SHOPRITE PAARL EN TERUG.
 BOGENOEMDE ROETES IS ONDERWORPE AAN DIE VOLGENDE VOORWAARDES:

(A) DAT GEEN PASSASIER BY ENIGE ANDER HUURMOTORSTAANPLEK OPGETEL MAG WORD NIE.

(B) DIE VOERTUIG MOET IN DIE NAAM VAN DIE APPLIKANT GEREGISTREER WEES.

(C) DIE HOUER VAN HIERDIE PERMIT WORD BELET OM 'N OOREENKOMS AAN TE GAAN WAARKRAGTENS ENIGE ANDER PARTY GEMAGTIG WORD OM VIR EIE GEWIN PADVERVOER TE ONDERNEEM KRAGTENS MAGTIGING VERLEEN DEUR HIERDIE PERMIT.

(D) DIE VOLLEDIGE ROETE MOET BEDRYF WORD EN NIE SLEGS 'N GEDEELTE VAN DIE ROETE NIE.

OP.1516842. (2) PETERSEN MOEGAMAT ZAIN MZ ID NO 6403025162082. POSTAL ADDRESS: P.O. BOX 16, WOODSTOCK, 7915. (4) TRANSFER OF PERMIT, PERMIT NO. 502930/3 FROM NOBLE GRAHAM G (12 X PASSENGERS, DISTRICT: WYNBERG). (7) AUTHORITY AS IN LAST MENTIONED PERMIT(S).

OP.1516863. (2) AVISTA TOURS CC ID NO 200206239723. (3) DISTRICT: CAPE TOWN. POSTAL ADDRESS: P.O. BOX 31275, TOKAI, 7966. (4) NEW APPLICATION. (5) 1 X 10 PASSENGERS. (6) THE CONVEYANCE OF TOURISTS. (7) AUTHORITY: PRE-BOOKED TOURISTS - FROM POINTS WITHIN THE MAGISTERIAL DISTRICTS OF THE CITY OF CAPE TOWN, STELLENBOSCH AND PAARL TO TOURISTS ATTRACTIONS AND OTHER PLACES OF INTEREST WITHIN THE WESTERN CAPE AND EASTERN CAPE PROVINCE AND RETURN.

OP.1516864. (2) ITHEMBA TOURIST SERVICES CC ID NO 3306225181088. (3) DISTRICT: WYNBERG. POSTAL ADDRESS: 82 SIGCAWU AVENUE, LANGA, 7455. (4) NEW APPLICATION. (5) 1 X 15 PASSENGERS. (6) THE CONVEYANCE OF TOURISTS. (7) AUTHORITY: FROM PICK UP POINTS SITUATED WITHIN A RADIUS OF 25 KM FROM PLACE OF BUSINESS SITUATED AT NO 82 SIGCAWU STREET, LANGA TO POINTS WITHIN THE WESTERN CAPE PROVINCE AND RETURN.

OP.1516874. (2) CEBANI ROOI R ID NO 6403245267083. (3) DISTRICT: CAPE TOWN. POSTAL ADDRESS: 37572 KHALI STREET, KHAYELITSHA, 7785 C/O PENINSULA TAXI ASS. - LUCAS P O BOX 43330, WOODSTOCK, 7915. (4) NEW APPLICATION. (5) 1 X 16 PASSENGERS. (6) THE CONVEYANCE OF TAXI PASSENGERS. (7) AUTHORITY:

215 - CAPE TOWN MAIN ROAD - CAMPS BAY

FROM TAXI RANK AT TOP DECK CAPE TOWN RAILWAY STATION, LEFT INTO OSWALD PIROW ROAD, LEFT INTO HERTZOG BOULEVARD, LEFT INTO HEERENGRACHT, RIGHT INTO HANS STRYDOM, LEFT INTO BUITENGRACHT STREET, RIGHT INTO SOMERSET ROAD WHICH BECOMES MAIN ROAD GREEN POINT, THROUGH SEA POINT TAKING RIGHT HAND FORK WHICH BECOMES REGENT STREET, LEFT INTO QUEENS ROAD, RIGHT INTO VICTORIA ROAD BANTRY BAY, CONTINUE ALONG VICTORIA ROAD THROUGH CLIFTON TO CAMPS BAY AND RETURN ALONG THE SAME ROUTE.

OP.1516891. (2) KARRIEM EBRAHIM E ID NO 5606165132084. POSTAL ADDRESS: 5 LANSDOWNE ROAD, WETTON, 7780. (4) TRANSFER OF PERMIT, PERMIT NO. 505798/7 FROM MIKKELSEN EUGENE ANDREW EA (14 X PASSENGERS, DISTRICT: WYNBERG). (7) AUTHORITY AS IN LAST MENTIONED PERMIT(S).

OP.1516892. (2) TIMOTHEUS VIVIAN NICHOLAS VN ID NO 6801265105085. POSTAL ADDRESS: POSBUS 17045, RAVENSMEAD, 7504. (4) TRANSFER OF PERMIT, PERMIT NO. 515793/4 FROM JULIES FREEK JAN FJ (13 X PASSENGERS, DISTRICT: BELLVILLE). (7) AUTHORITY AS IN LAST MENTIONED PERMIT(S).

OP.1516899. (2) SMITH RICARDO WALTER RW ID NO 7204265132085. (3) DISTRICT: KUILSRIVIER. POSTAL ADDRESS: ASTERSINGEL 12, ROSENDAL, DELFT, 7100. (4) NEW APPLICATION. (5) 1 X 15 PASSENGERS. (6) THE CONVEYANCE OF TAXI PASSENGERS. (7) AUTHORITY: FROM LEIDEN TAXI RANK, LEFT INTO CALEDON ROAD, RIGHT INTO SILVERSANDS ROAD, LEFT INTO DELFT MAIN ROAD, OVER STELLENBOSCH ARTERIAL ROAD, INTO BELHAR DRIVE, LEFT INTO BLOEMENDAL ROAD, RIGHT INTO BATAVIA STREET, LEFT INTO HEERENGRACHT AVENUE, LEFT INTO ERICA ROAD, LEFT INTO CHESTNUT WAY, INTO AKKERBOOM ROAD, LEFT INTO MODDERDAM ROAD, RIGHT INTO 35TH STREET, LEFT INTO OWEN ROAD, RIGHT INTO HALT ROAD TO TAXI TERMINUS ELSIES RIVER AND RETURN ALONG THE SAME ROUTE SUBJECT TO THE CONDITION THAT PASSENGERS WILL ONLY BE PICKED UP FROM DISKOM INTO HALT ROAD AND FURTHER THAT RANKING WILL ONLY TAKE PLACE AT DISKOM WHERE ONLY 10 MINUTES WILL BE ALLOWED TO LOAD PASSENGERS ON THE RETURN TRIP FROM ELSIES RIVER.

OP.1516900. (2) ADAMS ISAAC CHARLTON IC ID NO 7703115071088. (3) DISTRICT: KUILSRIVIER. POSTAL ADDRESS: 50 TULBACH CRESCENT, BELHAR, 7490. (4) NEW APPLICATION. (5) 1 X 16 PASSENGERS. (6) THE CONVEYANCE OF TAXI PASSENGERS. (7) AUTHORITY: FROM LEIDEN TAXI RANK, LEFT INTO CALEDON ROAD, RIGHT INTO SILVERSANDS ROAD, LEFT INTO DELFT MAIN ROAD, OVER STELLENBOSCH ARTERIAL ROAD, INTO BELHAR DRIVE, LEFT INTO BLOEMENDAL ROAD, RIGHT INTO BATAVIA STREET, LEFT INTO HEERENGRACHT AVENUE, LEFT INTO ERICA ROAD, LEFT INTO CHESTNUT WAY, INTO AKKERBOOM ROAD, LEFT INTO MODDERDAM ROAD, RIGHT INTO 35TH STREET, LEFT INTO OWEN ROAD, RIGHT INTO HALT ROAD TO TAXI TERMINUS ELSIES RIVER AND RETURN ALONG THE SAME ROUTE SUBJECT TO THE CONDITION THAT PASSENGERS WILL ONLY BE PICKED UP FROM DISKOM INTO HALT ROAD AND FURTHER THAT RANKING WILL ONLY TAKE PLACE AT DISKOM WHERE ONLY 10 MINUTES WILL BE ALLOWED TO LOAD PASSENGERS ON THE RETURN TRIP FROM ELSIES RIVER.

OP.1516901. (2) JOUBERT MARIUS M ID NO 7201215155083. (3) DISTRICT: KUILSRIVIER. POSTAL ADDRESS: 28 KINGSBURY CRESCENT, HIGHBURY PARK, KUILSRIVER, 7580. (4) NEW APPLICATION. (5) 1 X 16 PASSENGERS. (6) THE CONVEYANCE OF TAXI PASSENGERS. (7) AUTHORITY: FROM LEIDEN TAXI RANK, LEFT INTO CALEDON ROAD, RIGHT INTO SILVERSANDS ROAD, LEFT INTO DELFT MAIN ROAD, OVER STELLENBOSCH ARTERIAL ROAD, INTO BELHAR DRIVE, LEFT INTO BLOEMENDAL ROAD, RIGHT INTO BATAVIA STREET, LEFT INTO HEERENGRACHT AVENUE, LEFT INTO ERICA ROAD, LEFT INTO CHESTNUT WAY, INTO AKKERBOOM ROAD, LEFT INTO MODDERDAM ROAD, RIGHT INTO 35TH STREET, LEFT INTO OWEN ROAD, RIGHT INTO HALT ROAD TO TAXI TERMINUS ELSIES RIVER AND RETURN ALONG THE SAME ROUTE SUBJECT TO THE CONDITION THAT PASSENGERS WILL ONLY BE PICKED UP FROM DISKOM INTO HALT ROAD AND FURTHER THAT RANKING WILL ONLY TAKE PLACE AT DISKOM WHERE ONLY 10 MINUTES WILL BE ALLOWED TO LOAD PASSENGERS ON THE RETURN TRIP FROM ELSIES RIVER.

OP.1516902. (2) GROENEWALD NICHOLAS DANIEL ND ID NO 6812105282083. (3) DISTRICT: KUILSRIVIER. POSTAL ADDRESS: 9 CLAREDON STREET, PAROW VALLEI, 7500. (4) NEW APPLICATION. (5) 1 X 15 PASSENGERS. (6) THE CONVEYANCE OF TAXI PASSENGERS. (7) AUTHORITY: FROM LEIDEN TAXI RANK, LEFT INTO CALEDON ROAD, RIGHT INTO SILVERSANDS ROAD, LEFT INTO DELFT MAIN ROAD, OVER STELLENBOSCH ARTERIAL ROAD, INTO BELHAR DRIVE, LEFT INTO BLOEMENDAL ROAD, RIGHT INTO BATAVIA STREET, LEFT INTO HEERENGRACHT AVENUE, LEFT INTO ERICA ROAD, LEFT INTO CHESTNUT WAY, INTO AKKERBOOM ROAD, LEFT INTO MODDERDAM ROAD, RIGHT INTO 35TH STREET, LEFT INTO OWEN ROAD, RIGHT INTO HALT ROAD TO TAXI TERMINUS ELSIES RIVER AND RETURN ALONG THE SAME ROUTE SUBJECT TO THE CONDITION THAT PASSENGERS WILL ONLY BE

PICKED UP FROM DISKOM INTO HALT ROAD AND FURTHER THAT RANKING WILL ONLY TAKE PLACE AT DISKOM WHERE ONLY 10 MINUTES WILL BE ALLOWED TO LOAD PASSENGERS ON THE RETURN TRIP FROM ELSIES RIVER.

OP.1516905. (2) BENJAMIN KEITH ASTER KA ID NO 5304035176081. (3) DISTRICT: CAPE TOWN. POSTAL ADDRESS: P.O. BOX 444, MAITLAND, 7404. (4) NEW APPLICATION. (5) 1 X 10 PASSENGERS. (6) THE CONVEYANCE OF TOURISTS. (7) AUTHORITY:
1. FROM CAPE TOWN INTERNATIONAL AIRPORT TO PLACES OF ACCOMMODATION WITHIN A RADIUS OF 30 KM AND RETURN.
2. FROM POINTS WITHIN A RADIUS OF 30 KM FROM PLACE OF BUSINESS SITUATED AT 87 HATFIELD STREET, GARDENS, CAPE TOWN TO POINTS WITHIN THE WESTERN CAPE PROVINCE AND RETURN.

OP.1516913. (2) GWANTSHU HECTOR TSHAMBALENI HT ID NO 6806026026082. (3) DISTRICT: GEORGE. POSTAL ADDRESS: P.O. BOX 3680, GEORGE INDUSTRIA, 6530. (4) NEW APPLICATION(LATE RENEWAL). (5) 1 X 15 PASSENGERS. (6) THE CONVEYANCE OF TAXI PASSENGERS. (7) AUTHORITY:
880 THEMBALETHU - GEORGE

VANAF PUNTE GELEE BINNE DIE WOONGEBIED VAN THEMBALETHU, LANGS SANDKRAALWEG, LINKS IN NGAKANISTRAAT, REGS IN SANDKRAALWEG, LINKS NA NUWE GEBIED SONDER STRAATNAME, LINKS IN SANDKRAALWEG, IN ALBERTSTRAAT, REGS IN CRADOCKSTRAAT, REGS IN TAXI STAANPLEK TE CRADOCKSTRAAT GEORGE EN TERUG OOR DIESELFDE ROETE ONDERWORPE AAN DIE VOORWAARDE DAT GEEN PASSASIER OPGETEL MAG WORD IN SANDKRAAL EN ONDERWORPE AAN DIE VERDERE VOORWAARDES: (A) DAT GEEN PASSASIER BY ENIGE ANDER HUURMOTORSTAANPLEK OPGETEL MAG WORD NIE. (B) DIE VOERTUIG MOET IN DIE NAAM VAN DIE APPLIKANT GEREgistreER WEES. (C) DIE HOUER VAN HIERDIE PERMIT WORD BELET OM 'N OOREENKOMS AAN TE GAAN WAARKRAGTENS ENIGE ANDER PARTY GEMAGTIG WORD OM VIR EIE GEWIN PADVERVOER TE ONDERNEEM KRAGTENS MAGTIGING VERLEEN DEUR HIERDIE PERMIT. (D) DIE VOLLEDIGE ROETE MOET BEDRYF WORD EN NIE SLEGS 'N GEDEELTE VAN DIE ROETE NIE. (E) DIE PERMIT IS NIE OORDRAAGBAAR NIE. (F) BOGEMELDE MAGTIGING IS HERSIENBAAR TEN ENIGE TYD.

OP.1516928. (2) SITZER CHRISTOPHER C ID NO 4604285091083. POSTAL ADDRESS: SIEBRITZSTRAAT 5, HUGUENOT, PAARL, 7646 (4) REPL VEHICLE(INC PASS 9-15), PERMIT NO. 507446/0 FROM SITZER CHRISTOPHER C (15 X PASSENGERS, DISTRICT: PAARL).
Permit No. 507446/0
TAXI PASSENGERS -
WITHIN AN AREA WITH A RADIUS OF 50 KM OF TAXI RANK AT HOOFSTREET, NORTHERN PAARL.

OP.1516944. (2) BASSON JOHANNES J ID NO 4910295055012. POSTAL ADDRESS: 7 BLOEKOM LAAN, SALVO PARK, FIRGROVE, 7110. (4) TRANSFER OF PERMIT, PERMIT NO. 500690/1 FROM DARIUS ARTHUR DUDLEY AD (4 X PASSENGERS, DISTRICT: SOMERSET WEST). (7) AUTHORITY AS IN LAST MENTIONED PERMIT(S).

OP.1517016. (2) PETERSEN CLEMENT ESAU CE ID NO 7601115167080. (3) DISTRICT: GEORGE. POSTAL ADDRESS: HIBUSCUSSTRAAT 11, PACALTSDORP, GEORGE, 6534. (4) NEW APPLICATION(PERMIT HOLDER). (5) 1 X 15 PASSENGERS. (6) THE CONVEYANCE OF TAXI PASSENGERS. (7) AUTHORITY:
FROM TAXI RANK CRADOCK STREET, GEORGE TO PACALTSDORP AND RETURN.

OP.1517017. (2) JACOBS PETER JAKOBUS PJ ID NO 4910045119084. (3) DISTRICT: GEORGE. POSTAL ADDRESS: FAIRWAY SINGEL 18, LAVALIA, GEORGE, 6539. (4) NEW APPLICATION(PERMIT HOLDER). (5) 1 X 4 PASSENGERS. (6) THE CONVEYANCE OF TAXI PASSENGERS. (7) AUTHORITY:
VANAF DIE CRADOCKSTRAAT TAXI RANK NA DIE WOONBUURTE VAN GEORGE EN TERUG.

OP.1517059. (2) ABRAHAMS MOEGAMAD ADENAN MA ID NO 6207115812088. (3) DISTRICT: GOODWOOD. POSTAL ADDRESS: 3 WILLIS STREET, CRAWFORD, ATHLONE, 7764 C/O S THOLE 241 VOORTREKKER ROAD, PROTEA-TOYOTA BUILDING, BELLVILLE, 7530. (4) NEW APPLICATION. (5) 1 X 15 PASSENGERS. (6) THE CONVEYANCE OF TAXI PASSENGERS. (7) AUTHORITY:
137 MAITLAND - BLOUBERGSTRAND

FROM TAXI RANK AT MAITLAND RAILWAY STATION, RIGHT AT STATION ROAD, LEFT AT CORONATION ROAD, RIGHT AT KOEBERG ROAD, ALONG KOEBERG ROAD, LEFT INTO BOUNDARY ROAD AT THE START OF MILNERTON, RIGHT INTO OTTO DU PLESSIS DRIVE, LEFT AT OCEAN WAY DRIVE SUNSET BEACH, RIGHT AT BAY BEACH AVENUE, LEFT AT OTTO DU PLESSIS DRIVE, LEFT AT MARINE DRIVE PASSING DOLPHIN BEACH HOTEL, LEFT INTO SIR DAVID BAIRD DRIVE BLOUBERGSTRAND

AND RETURN ALONG THE SAME ROUTE.

OP.1517060. (2) SOLOMONS ABDULLA A ID NO 3106085117085. (3) DISTRICT: GANYESA. POSTAL ADDRESS: P O BOX 558, MAITLAND, 7405 C/O S THOLE 241 VOORTREKKER ROAD, PROTEA-TOYOTA BUILDING, BELLVILLE, 7530. (4) NEW APPLICATION(PERMIT HOLDER). (5) 1 X 16 PASSENGERS. (6) THE CONVEYANCE OF TAXI PASSENGERS. (7) AUTHORITY: H06 RATANGA JUNCTION CENTURY CITY - MAITLAND RAILWAY STATION

FROM TAXI RANK AT RATANGA JUNCTION, CENTURY CITY INTO RATANGA ROAD, LEFT INTO BOSMANS DAM ROAD, LEFT INTO KOEBERG ROAD ALONG KOEBERG ROAD, LEFT INTO VOORTREKKER ROAD RIGHT INTO STATION ROAD TO MAITLAND RAILWAY STATION AND RETURN FROM MAITLAND RAILWAY STATION, RIGHT INTO STATION ROAD, LEFT AT VOORTREKKER ROAD, RIGHT INTO KOEBERG ROAD, RIGHT ONTO THE N1, LEFT INTO SABLE ROAD, RIGHT INTO TAXI RANK AT RATANGA JUNCTION, CENTURY CITY SUBJECT TO THE CONDITION THAT ON THE FORWARD JOURNEY NO PASSENGERS TO BE PICKED UP AFTER LEAVING RATANGA JUNCTION, CENTURY CITY AND ON THE RETURN JOURNEY NO PASSENGERS TO BE DROPPED OFF BEFORE RATANGA JUNCTION, CENTURY CITY IS REACHED SUBJECT TO THE FOLLOWING CONDITIONS: (A) THAT NO PASSENGERS ARE PICKED UP AT ANY OTHER TAXI RANK. (B) THE VEHICLE MUST BE REGISTERED IN THE NAME OF THE PERMIT HOLDER. (C) THE HOLDER OF THIS PERMIT IS PROHIBITED FROM ENTERING INTO ANY AGREEMENT WHEREBY ANOTHER PARTY IS PERMITTED TO UNDERTAKE ROAD TRANSPORTATION FOR OWN GAIN UNDER AUTHORITY OF THIS PERMIT. (D) THE COMPLETE ROUTE MUST BE TRAVERSED AND NOT ONLY A PORTION OF IT. (E) THE PERMIT IS NOT TRANSFERABLE. (F) THE AUTHORITY IS REVIEWABLE AT ANY TIME.

OP.1517072. (2) JANUARY OSMAN O ID NO 5112205079088. POSTAL ADDRESS: P O BOX 836, WESTRIDGE, MITCHELL'S PLAIN, 7785. (4) TRANSFER OF PERMIT, PERMIT NO. 505301/3 FROM BARNES DONOVAN KEITH DK (15 X PASSENGERS, DISTRICT: WYNBERG). (7) AUTHORITY AS IN LAST MENTIONED PERMIT(S).

OP.1517091. (2) VISSER GEELBOOI, MARTHA SHEILA GMS ID NO 3705045097012. POSTAL ADDRESS: 7 LANTANA STREET, KLEIN NEDERBURG, PAARL EAST, 7646 (4) REPL VEHICLE(15 X PASS 13-15), PERMIT NO. 504824/2 FROM VISSER GEELBOOI, MARTHA SHEILA GMS (15 X PASSENGERS, DISTRICT: PAARL).

Permit No. 504824/2
HUURMOTORPASSASJERS -
899 AMSTELHOF - PAARL

VANAF TAXI STAANPLEK TE CONRADSTRAAT AMSTELHOF, REGS IN KLEIN DRAKENSTEINWEG, LINKS MET JAN VAN RIEBEECKWEG, REGS IN LADY GREYSTRAAT, LINKS IN WATERKANTSTRAAT TOT BY SHOPRITE OPTEL PUNT PAARL, REGS MET NUWESTRAAT, REGS MET BREDASTRAAT, LINKS MET HOOFSTRAAT, ASOOK REGS MET HOOFSTRAAT TOT BY DANDARRA PLAAS, LINKS MET MARKSTRAAT, LINKS MET BERGRIVIER BOULEVARD, LINKS MET VAN DER LINGENSTRAAT, REGS NA SHOPRITE OPTEL PUNT, LINKS MET VAN DER LINGENSTRAAT, LINKS MET BERGRIVIER BOULEVARD, REGS MET LADY GREYSTRAAT, LINKS MET JAN VAN RIEBEECKWEG, LINKS MET KLEIN DRAKENSTEINWEG TOT BY HUGUENOT SPOORWEGSTASIE, LINKS MET KLEIN DRAKENSTEINWEG, LINKS MET LLOYD STRAAT, REGS MET CONRADSTRAAT, REGS MET KLEIN DRAKENSTEINWEG, REGS MET SOLOMONSTRAAT, REGS MET LANTANASTRAAT TOT BY KLAPPERTJIESTRAAT, TERUG LANGS DIESELFDE ROETE TOT BY AMSTELHOF TAXI STAANPLEK, LINKS IN LLOYDSTRAAT REGS IN CONRADSTRAAT NA TAXI STAANPLEK TE CONRADSTRAAT AMSTELHOF.
B01 AMSTELHOF PAARL - DANDARRA PLAAS PAARL

VANAF TAXI STAANPLEK TE AMSTELHOF, PAARL, LINKS MET KLEIN DRAKENSTEINWEG TOT BY HUGUENOT STASIE, LINKS MET KLEIN DRAKENSTEINWEG, REGS MET JAN VAN RIEBEECKSTRAAT, REGS MET LADY GREYSTRAAT, LINKS MET HOOFSTRAAT, LINKS MET MARKSTRAAT, LINKS MET BERGRIVIER BOULEVARD, LINKS MET VAN DER LINGENSTRAAT TOT BY SHOPRITE OPTELPUNT, REGS MET NUWESTRAAT, REGS MET BREDASTRAAT, LINKS MET LADY GREYSTRAAT, REGS MET HOOFSTRAAT TOT BY DANDARRA PLAAS PAARL EN TERUG SOOS VOLG: MET HOOFSTRAAT, LINKS MET LADY GREYSTRAAT, REGS MET WATERKANTSTRAAT TOT BY SHOPRITE OPTELPUNT, LINKS MET VAN DER LINGENSTRAAT, LINKS MET BERGRIVIER BOULEVARD, REGS MET LADY GREYSTRAAT, LINKS MET HUGUENOT VERBYPAD, REGS MET KLEIN DRAKENSTEINWEG, LINKS MET SOLOMONSTRAAT, REGS MET LANTANASTRAAT TOT BY KLAPPERTJIESTRAAT, REGS MET LANTANASTRAAT, LINKS MET SOLOMONSTRAAT, LINKS MET KLEIN DRAKENSTEINWEG, LINKS MET LLOYDSTRAAT, REGS MET CONRADSTRAAT, REGS MET KLEIN DRAKENSTEINWEG TOT BY TAXI STAANPLEK TE AMSTELHOF PAARL.
B02 AMSTELHOF - PAARL SPOORWEGSTASIE PAARL

VANAF TAXI STAANPLEK TE AMSTELHOF PAARL, LINKS MET KLEIN DRAKENSTEINWEG TOT BY HUGUENOT STASIE, LINKS MET KLEIN

DRAKENSTEINWEG, REGS MET JAN VAN RIEBEECKWEG, REGS MET LADY GREYSTRAAT, LINKS MET HOOFSTRAAT, LINKS MET MARKSTRAAT, LINKS MET BERGRIVIER BOULEVARD, LINKS MET VAN DER LINGENSTRAAT TOT BY SHOPRITE OPTELPUNT, LINKS MET VAN DER LINGENSTRAAT, REGS MET BERGRIVIER BOULEVARD, LINKS MET HOOFSTRAAT, LINKS MET HARTFORDSTRAAT, LINKS MET STASIEWEG TOT BY PAARL SPOORWEGSTASIE EN TERUG SOOS VOLG: MET STASIESTRAAT, REGS MET HARTFORDSTRAAT, REGS MET HOOFSTRAAT, REGS MET BERGRIVIER BOULEVARD, REGS MET LADY GREYSTRAAT, LINKS MET HUGUENOT VERBYPAD, REGS MET KLEIN DRAKENSTEINWEG, LINKS MET SOLOMONSTRAAT, REGS MET LANTANASTRAAT TOT BY KLAPPERTJIESTRAAT, TERUG MET LANTANASTRAAT, LINKS MET SOLOMONSTRAAT, LINKS MET KLEIN DRAKENSTEINWEG, LINKS MET LLOYDSTRAAT, REGS MET CONRADSTRAAT, REGS MET KLEIN DRAKENSTEINWEG TOT BY TAXI STAANPLEK TE AMSTELHOF PAARL.
B03 AMSTELHOF PAARL - NEW ORLEANS PAARL

VANAF TAXI STAANPLEK TE AMSTELHOF PAARL, LINKS MET KLEIN DRAKENSTEINWEG TOT BY HUGUENOT STASIE, LINKS MET KLEIN DRAKENSTEINWEG, REGS MET JAN VAN RIEBEECKWEG, REGS MET LADY GREYSTRAAT, LINKS MET HOOFSTRAAT, LINKS MET MARKSTRAAT, LINKS MET BERGRIVIER BOULEVARD, REGS MET LADY GREYSTRAAT, LINKS MET HUGUENOT VERBYPAD, REGS MET E.K. GREENSTRAAT, REGS MET JAN VAN RIEBEECKWEG, LINKS MET ABATTOIRWEG, LINKS MET VAN DER STELSTRAAT, REGS MET LANTANASTRAAT, LINKS MET BAUGAINVILLASTRAAT, LINKS MET MAGNOLIASTRAAT, REGS MET VAN DER STELSTRAAT, REGS MET RIBBOKSTRAAT, LINKS MET SPRINGBOKSTRAAT OOR VAN DER STELSTRAAT TOT IN ORLEANSLAAN NEW ORLEANS PAARL EN TERUG OOR DIESELFDE ROETE.
B04 AMSTELHOF PAARL - GROENHEUWEL PAARL

VANAF TAXI STAANPLEK TE AMSTELHOF PAARL, LINKS MET KLEIN DRAKENSTEINWEG TOT BY HUGUENOT STASIE, LINKS MET KLEIN DRAKENSTEINWEG, REGS MET JAN VAN RIEBEECKWEG, REGS MET LADY GREYSTRAAT, LINKS MET HOOFSTRAAT, LINKS MET MARKSTRAAT, LINKS MET BERGRIVIER BOULEVARD, LINKS MET VAN DER LINGENSTRAAT TOT BY SHOPRITE OPTELPUNT, LINKS MET VAN DER LINGENSTRAAT, LINKS MET BERGRIVIER BOULEVARD, REGS MET LADY GREYSTRAAT, LINKS MET HUGUENOT VERBYPAD, IN JAN VAN RIEBEECKWEG, REGS MET BO DAL PAD TOT BY DE HOOP STEENWERKE GROENHEUWEL EN TERUG SOOS VOLG: IN BO DAL PAD, REGS MET CHOPPINLAAN, LINKS MET SIMFONIELAAN, REGS MET SONATALAAN, REG MET SIMFONIELAAN, LINKS MET BARTHOLOMEUSSTRAAT, LINKS MET JAN VAN RIEBEECKWEG, LINKS MET KLEIN DRAKENSTEINWEG, IN LANTANASTRAAT TOT BY KLAPPERTJIESTRAAT, IN LANTANASTRAAT, LINKS MET SOLOMONSTRAAT, LINKS MET KLEIN DRAKENSTEINWEG, LINKS MET LLOYDSTRAAT, REGS MET CONRADSTRAAT, REGS MET KLEIN DRAKENSTEINWEG TOT BY TAXI STAANPLEK TE AMSTELHOF PAARL.
B05 AMSTELHOF PAARL - LANTANA

VANAF TAXI STAANPLEK TE AMSTELHOF PAARL, LINKS MET KLEIN DRAKENSTEINWEG TOT BY LANTANA EN TERUG SOOS VOLG: REGS IN SOLOMONSTRAAT, REGS MET LANTANASTRAAT TOT BY KLAPPERTJIESTRAAT, IN LANTANASTRAAT, LINKS MET SOLOMONSTRAAT, REGS KLEIN DRAKENSTEINWEG, LINKS MET LLOYDSTRAAT, REGS MET CONRADSTRAAT, REGS MET KLEIN DRAKENSTEINWEG TOT BY TAXI STAANPLEK TE AMSTELHOF PAARL.
B06 AMSTELHOF PAARL - DRAKENSTEIN GEVANGENIS

VANAF TAXI STAANPLEK TE AMSTELHOF PAARL, LINKS MET KLEIN DRAKENSTEINWEG TOT BY HUGUENOT STASIE, LINKS MET KLEIN DRAKENSTEINWEG, REGS MET JAN VAN RIEBEECKWEG, REGS MET LADY GREYSTRAAT, LINKS IN WATERKANTSTRAAT NA SHOPRITE OPTEL PUNT, LINKS MET VAN DER LINGENSTRAAT, REGS MET BERGRIVIER BOULEVARD, LINKS MET MARKSTRAAT, LINKS MET PARY PAD TOT BY DRAKENSTEIN GEVANGENIS EN TERUG SOOS VOLG: PARY PAD, LINKS MET MARKSTRAAT, LINKS MET BERGRIVIER BOULEVARD REGS MET LADY GREYSTRAAT, LINKS MET HUGUENOT VERBYPAD, REGS MET KLEIN DRAKENSTEINWEG, LINKS MET SOLOMONSTRAAT, REGS MET LANTANASTRAAT TOT BY KLAPPERTJIESTRAAT NEDERBURG, IN LANTANASTRAAT, LINKS MET SOLOMONSTRAAT, LINKS MET KLEIN DRAKENSTEINWEG, LINKS MET LLOYDSTRAAT, REGS MET CONRADSTRAAT, REGS MET KLEIN DRAKENSTEINWEG TOT BY TAXI STAANPLEK TE AMSTELHOF PAARL.
ROETES IS ONDERWORPE AAN DIE VOLGENDE VOORWAARDES:

(A) DAT GEEN PASSASIERE BY ENIGE ANDER HUURMOTORSTAANPLEK OPGETEL MAG WORD NIE.

(B) DIE VOERTUIG MOET IN DIE NAAM VAN DIE APPLIKANT GEREGISTREER WEES.

(C) DIE HOER VAN HIERDIE PERMIT WORD BELET OM 'N OOREENKOMS AAN TE GAAN WAARKRAGTENS ENIGE ANDER PARTY GEMAGTIG WORD OM VIR EIE GEWIN PADVERVOER TE ONDERNEEM KRAGTENS MAGTIGING VERLEEN DEUR HIERDIE PERMIT.

(D) DIE VOLLEDIGE ROETE MOET BEDRYF WORD EN NIE SLEGS 'N GEDEELTE VAN DIE ROETE NIE.

OP.1517126. (2) ABRAHAMS HARRY NEIL HN ID NO 5505215039085. (3) DISTRICT: STRAND. POSTAL ADDRESS: 22 VIERDE STRAAT, FIRGROVE, 7130. (4) NEW APPLICATION. (5) 1 X 14 PASSENGERS. (6) THE CONVEYANCE OF OTHER. (7) AUTHORITY: SKOOLKINDERS VANAF HUL WONINGS GELEë TE BELL GLEN, MACASSAR, OU SKEMA, MACASSAR, NUWE SKEMA, MACASSAR, FIRGROVE NA METHODISTE PRIMêRE SKOOL GELEë TE SOMERSET WES EN TERUG.
TYDTAFEL: SOGGENS 06H45 - 07H40
SMIDDAE: 13H00 - 14H30

OP.1517208. (2) WAGGIE MOGAMAT FAADIEL MF ID NO 6202065083087. (3) DISTRICT: GOODWOOD. POSTAL ADDRESS: 46 KINGSLEY ROAD, SALT RIVER, 7925. (4) NEW APPLICATION. (5) 1 X 15 PASSENGERS. (6) THE CONVEYANCE OF TAXI PASSENGERS. (7) AUTHORITY: 72 MAITLAND - KOEBERG POWER STATION

FROM TAXI RANK AT MAITLAND RAILWAY STATION, RIGHT INTO STATION ROAD, LEFT AT CORONATION ROAD, RIGHT AT KOEBERG ROAD PASSING BROOKLYN, RUGBY, LEFT INTO BOUNDARY ROAD, RIGHT INTO OTTO DU PLESSIS DRIVE, LEFT INTO OCEAN VIEW WAY DRIVE SUNSET BEACH RIGHT AT BEACH BAY AVENUE, LEFT INTO OTTO DU PLESSIS DRIVE, LEFT AT MARINE DRIVE, PASSING DOLPHIN BEACH HOTEL, LEFT AT SIR DAVID BAIRD DRIVE BLOUBERGSTRAND, LEFT AT MARINE DRIVE, LEFT INTO OTTO DU PLESSIS DRIVE MELKBOSSTRAND TO KOEBERG POWER STATION AND RETURN AS FOLLOWS: INTO OTTO DU PLESSIS DRIVE, RIGHT INTO MARINE DRIVE, LEFT INTO BLAAUWBERG ROAD, PASSING BAYSIDE CENTRE TABLE VIEW; RIGHT INTO KOEBERG ROAD, PASSING KILLARNEY, MONTAGUE GARDENS, MARCONI BEAM, RIGHT INTO RACE COURSE ROAD, RETURN INTO KOEBERG ROAD, RIGHT INTO KOEBERG ROAD, LEFT INTO FREEDOM WAY TO JOE SLOVO PARK, RETURN INTO FREEDOM WAY, RIGHT INTO MILKY WAY DRIVE PHOENIX, LEFT AT KOEBERG ROAD PASSING CAMBRIDGE CENTRE POINT, RUGBY, BROOKLYN, LEFT INTO CORONATION ROAD, RIGHT INTO STATION ROAD, LEFT TO TAXI TERMINUS AT MAITLAND RAILWAY STATION.
137 MAITLAND - BLOUBERGSTRAND

FROM TAXI RANK AT MAITLAND RAILWAY STATION, RIGHT AT STATION ROAD, LEFT AT CORONATION ROAD, RIGHT AT KOEBERG ROAD, ALONG KOEBERG ROAD, LEFT INTO BOUNDARY ROAD AT THE START OF MILNERTON, RIGHT INTO OTTO DU PLESSIS DRIVE, LEFT AT OCEAN WAY DRIVE SUNSET BEACH, RIGHT AT BAY BEACH AVENUE, LEFT AT OTTO DU PLESSIS DRIVE, LEFT AT MARINE DRIVE PASSING DOLPHIN BEACH HOTEL, LEFT INTO SIR DAVID BAIRD DRIVE BLOUBERGSTRAND AND RETURN ALONG THE SAME ROUTE.
355 MAITLAND - MITCHELL'S PLAIN

FROM TAXI RANK AT MAITLAND RAILWAY STATION, RIGHT INTO STATION ROAD, LEFT INTO VOORTREKKER ROAD, LEFT INTO KOEBERG ROAD (M15), PROCEED ALONG M15, LEFT ONTO N2, ALONG N2, LEFT AT R300/MITCHELL'S PLAIN TURN OFF, ALONG R300 TOWARDS MITCHELL'S PLAIN, LEFT INTO A Z BERMAN AVENUE, RIGHT INTO 8TH AVENUE TO TOWN CENTRE, MITCHELL'S PLAIN AND RETURN ALONG THE SAME ROUTE.
357 MAITLAND - MONTAGUE GARDENS

FROM TAXI RANK AT MAITLAND RAILWAY STATION, RIGHT INTO STATION ROAD, LEFT INTO CORONATION ROAD, RIGHT INTO KOEBERG ROAD, ALONG KOEBERG ROAD, RIGHT ONTO N1, LEFT AT N7 TURN OFF, LEFT INTO BOSMANS DAM ROAD, RIGHT INTO MONTAGUE DRIVE, MONTAGUE GARDENS AND RETURN AS FOLLOWS: LEFT INTO FREEDOM ROAD OR RACE COURSE ROAD, LEFT INTO KOEBERG ROAD, VIA CAMBRIDGE TAXI RANK, PROCEED ALONG KOEBERG ROAD, LEFT INTO CORONATION ROAD, RIGHT INTO STATION ROAD, TO MAITLAND RAILWAY STATION.
358 MAITLAND - KILLARNEY

FROM TAXI RANK MAITLAND RAILWAY STATION, RIGHT INTO STATION ROAD, LEFT INTO CORONATION ROAD, RIGHT INTO KOEBERG ROAD, ALONG KOEBERG ROAD TO KILLARNEY AND RETURN ALONG THE SAME

(4) NEW APPLICATION(PERMIT HOLDER). (5) 1 X 47 PASSENGERS. (6) THE CONVEYANCE OF TOURISTS. (7) AUTHORITY: BETWEEN POINTS WITHIN THE RSA.

OP.1516586. (2) SPRINGBOK ATLAS (PTY) LTD ID NO 720794807. (3) DISTRICT: REPUBLIC OF SA. POSTAL ADDRESS: P.O. BOX 819, CAPE TOWN, 8000. (4) NEW APPLICATION(PERMIT HOLDER). (5) 1 X 47 PASSENGERS. (6) THE CONVEYANCE OF TOURISTS. (7) AUTHORITY: BETWEEN POINTS WITHIN THE RSA.

OP.1516633. (2) NGOAVU SOLANGA ALFRED SA ID NO 5407025474083. (3) DISTRICT: GEORGE. POSTAL ADDRESS: C/O UNCEDO SERVICE TAXI ASSO, P.O. BOX 3680, GEORGE, 6530 C/O UNCEDO SERVICE TAXI ASS - GEORGE P.O. BOX 3680, GEORGE INDUSTRIA, 6530. (4) NEW APPLICATION(LATE RENEWAL). (5) 1 X 15 PASSENGERS. (6) THE CONVEYANCE OF TAXI PASSENGERS. (7) AUTHORITY: 880 - THEMBALETHU - GEORGE

VANAF PUNTE GELEE BINNE DIE WOONGEBIED VAN THEMBALETHU, LANGS SANDKRAALWEG, LINKS IN NGAKANISTRAAT, REGS IN SANDKRAALWEG, LINKS NA NUWE GEBIED SONDER STRAATNAME, LINKS IN SANDKRAALWEG, IN ALBERTSTRAAT, REGS IN CRADOCKSTRAAT, REGS IN TAXI STAANPLEK TE CRADOCKSTRAAT GEORGE EN TERUG OOR DIESELFDE ROETE OP VOORWAARDE DAT GEEN PASSASIER LANGS SANDKRAALWEG OPGETEL WORD NIE ONDERWORPE AAN DIE VOLGENDE VOORWAARDES: (A) DAT GEEN PASSASIER BY ENIGE ANDER HUURMOTORSTAANPLEK OPGETEL MAG WORD NIE. (B) DIE VOERTUIG MOET IN DIE NAAM VAN DIE APPLIKANT GEREgistreER WEES. (C) DIE HOUER VAN HIERDIE PERMIT WORD BELET OM 'N OOREENKOMS AAN TE GAAN WAARKRAGTENS ENIGE ANDER PARTY GEMAGTIG WORD OM VIR EIE GEWIN PADVERVOER TE ONDERNEEM KRAGTENS MAGTIGING VERLEEN DEUR HIERDIE PERMIT. (D) DIE VOLLEDIGE ROETE MOET BEDRYF WORD EN NIE SLEGS 'N GEDEELTE VAN DIE ROETE NIE. (E) DIE PERMIT IS NIE OORDRAAGBAAR NIE. (F) BOGEMELDE MAGTIGING IS HERSIENBAAR TEN ENIGE TYD.

OP.1516641. (2) NTSABO AMOS A ID NO 5005205624087. (3) DISTRICT: KUILSRIVIER. POSTAL ADDRESS: 63 SIKELELA STREET, KALKFONTEIN, 7580. (4) ADDITIONAL AUTHORITY, PERMIT NO. 1515159/2 FROM NTSABO AMOS A (9 X PASSENGERS, DISTRICT: KUILSRIVIER). (5) 1 X 9 PASSENGERS. (6) THE CONVEYANCE OF OTHER. (7) AUTHORITY:

Permit No. 1515159/2
EXISTING AUTHORITY:

TAXI PASSENGERS -
G04: KALKFONTEIN - BELLVILLE

FROM THE TAXI RANK AT MOUNT FLETCHER STREET, KALKFONTEIN, LEFT INTO REUTERS STREET, RIGHT INTO BELHAR DRIVE, LEFT INTO NOOIENSPONTEIN ROAD, LEFT INTO STRAND ROAD / VOORTREKKER ROAD, LEFT INTO CHARL MALAN STREET TO THE TAXI RANK AT BELLRAIL, BELLVILLE AND RETURN TO KALKFONTEIN ALONG THE SAME ROUTE RESTRICTION: NO PERSONS ARE PICKED UP AFTER THE BOUNDARIES OF KALKFONTEIN IS LEFT ON FORWARD JOURNEY AND NO PERSONS ARE SET DOWN BEFORE THE BOUNDARIES OF KALKFONTEIN IS REACHED ON THE RETURN JOURNEY SUBJECT TO THE FOLLOWING CONDITIONS:-

- A) THAT NO PASSENGERS ARE PICKED UP AT ANY OTHER TAXI RANK.
- B) THE VEHICLE MUST BE REGISTERED IN THE NAME OF THE PERMIT HOLDER.
- C) THE HOLDER OF THIS PERMIT IS PROHIBITED FROM ENTERING INTO ANY AGREEMENT WHEREBY ANOTHER PARTY IS PERMITTED TO UNDERTAKE ROAD TRANSPORTATION FOR OWN GAIN UNDER AUTHORITY OF THIS PERMIT.
- D) THE COMPLETE ROUTE MUST BE TRAVERSED AND NOT ONLY A PORTION OF IT.
- E) THE PERMIT IS NOT TRANSFERABLE.
- F) THE AUTHORITY IS REVIEWABLE AT ANY TIME.

ADDITIONAL AUTHORITY:

ORGANISED PARTIES AND THEIR PERSONAL EFFECTS -
FROM PICK UP POINTS SITUATED AT 63 SIKELELA STREET, KALKFONTEIN TO PLACES SITUATED WITHIN THE RSA AND RETURN.

OP.1516644. (2) SIYOKO NTANDAZO N ID NO 6110255730088. (3) DISTRICT: KUILSRIVIER. POSTAL ADDRESS: 33 SIKELELA STREET, KALKFONTEIN, 7580. (4) ADDITIONAL AUTHORITY, PERMIT NO. 1516853/2 FROM SIYOKO NTANDAZO N (15 X PASSENGERS, DISTRICT: KUILSRIVIER). (5) 1 X 15 PASSENGERS. (6) THE CONVEYANCE OF OTHER. (7) AUTHORITY:

Permit No. 1516853/2
EXISTING AUTHORITY:

TAXI PASSENGERS -
G04 KALKFONTEIN - BELLVILLE

FROM THE TAXI RANK AT MOUNT FLETCHER STREET, KALKFONTEIN, LEFT INTO REUTERS STREET, RIGHT INTO BELHAR DRIVE, LEFT INTO NOOIENSFONTEIN ROAD, LEFT INTO STRAND ROAD, INTO VOORTREKKER ROAD, LEFT INTO CHARL MALAN STREET TO TAXI RANK IN BELLRAIL ROAD BELLVILLE AND RETURN ALONG THE SAME ROUTE SUBJECT TO THE FOLLOWING CONDITION THAT NO PERSONS ARE PICKED UP AFTER THE BOUNDARIES OF KALKFONTEIN IS LEFT ON FORWARD JOURNEY AND NO PERSONS ARE SET DOWN BEFORE THE BOUNDARIES OF KALKFONTEIN IS REACHED ON THE RETURN JOURNEY SUBJECT TO THE FOLLOWING CONDITIONS: (A) THAT NO PASSENGERS ARE PICKED UP AT ANY OTHER TAXI RANK. (B) THE VEHICLE MUST BE REGISTERED IN THE NAME OF THE PERMIT HOLDER.

(C) THE HOLDER OF THIS PERMIT IS PROHIBITED FROM ENTERING INTO ANY AGREEMENT WHEREBY ANOTHER PARTY IS PERMITTED TO UNDERTAKE ROAD TRANSPORTATION FOR OWN GAIN UNDER AUTHORITY OF THIS PERMIT.
ADDITIONAL AUTHORITY:

ORGANISED PARTIES AND THEIR PERSONAL EFFECTS -
FROM PICK UP POINTS SITUATED AT 33 SIKELELA STREET, KALKFONTEIN TO PLACES WITHIN THE RSA AND RETURN.

OP.1516647. (2) SIYOKO NTANDAZO N ID NO 6110255730088. (3) DISTRICT: KUILSRIVIER. POSTAL ADDRESS: 33 SIKELELA STREET, KALKFONTEIN, 7580. (4) NEW APPLICATION(PERMIT HOLDER). (5) 1 X 16 PASSENGERS. (6) THE CONVEYANCE OF TAXI PASSENGERS. (7) AUTHORITY: KALKFONTEIN - CAPE TOWN

FROM THE TAXI RANK AT MOUNT FLETCHER, KALKFONTEIN LEFT INTO REUTERS, RIGHT INTO BELHAR DRIVE AND JOIN HIGHBURY ROAD, LEFT INTO NOOIENSFONTEIN ROAD AND RIGHT TO STELLENBOSCH ROAD AND LEFT INTO R300 ONTO N2 TOWARDS CAPE TOWN, LEFT AT MOWBRAY OFF-RAMP, RIGHT INTO MAIN ROAD MOWBRAY, ALONG MAIN ROAD WHICH BECOMES VICTORIA ROAD, WHICH BECOMES SIR LOWRY ROAD, RIGHT INTO OSWALD PIROW STREET, LEFT INTO TOP DECK, CAPE TOWN RAILWAY STATION, CAPE TOWN AND RETURN ALONG THE SAME ROUTE SUBJECT TO THE FOLLOWING CONDITIONS: (A) THAT NO PASSENGERS ARE PICKED UP AT ANY OTHER TAXI RANK. (B) THE VEHICLE MUST BE REGISTERED IN THE NAME OF THE PERMIT HOLDER. (C) THE HOLDER OF THIS PERMIT IS PROHIBITED FROM ENTERING INTO ANY AGREEMENT WHEREBY ANOTHER PARTY IS PERMITTED TO UNDERTAKE ROAD TRANSPORTATION FOR OWN GAIN UNDER AUTHORITY OF THIS PERMIT.

OP.1516649. (2) SOGANGA MONDLI M ID NO 6103165699089. (3) DISTRICT: KUILSRIVIER. POSTAL ADDRESS: 36 BETTIE STREET, KALKFONTEIN, 7580. (4) NEW APPLICATION(PERMIT HOLDER). (5) 1 X 16 PASSENGERS. (6) THE CONVEYANCE OF TAXI PASSENGERS. (7) AUTHORITY: KALKFONTEIN - CAPE TOWN

FROM THE TAXI RANK AT MOUNT FLETCHER, KALKFONTEIN LEFT INTO REUTERS, RIGHT INTO BELHAR DRIVE AND JOIN HIGHBURY ROAD, LEFT INTO NOOIENSFONTEIN ROAD AND RIGHT TO STELLENBOSCH ROAD AND LEFT INTO R300 ONTO N2 TOWARDS CAPE TOWN, LEFT AT MOWBRAY OFF-RAMP, RIGHT INTO MAIN ROAD MOWBRAY, ALONG MAIN ROAD WHICH BECOMES VICTORIA ROAD, WHICH BECOMES SIR LOWRY ROAD, RIGHT INTO OSWALD PIROW STREET, LEFT INTO TOP DECK, CAPE TOWN RAILWAY STATION, CAPE TOWN AND RETURN ALONG THE SAME ROUTE SUBJECT TO THE FOLLOWING CONDITIONS: (A) THAT NO PASSENGERS ARE PICKED UP AT ANY OTHER TAXI RANK. (B) THE VEHICLE MUST BE REGISTERED IN THE NAME OF THE PERMIT HOLDER. (C) THE HOLDER OF THIS PERMIT IS PROHIBITED FROM ENTERING INTO ANY AGREEMENT WHEREBY ANOTHER PARTY IS PERMITTED TO UNDERTAKE ROAD TRANSPORTATION FOR OWN GAIN UNDER AUTHORITY OF THIS PERMIT.

OP.1516651. (2) VELEMANE ZUKILE Z ID NO 6906195667086. (3) DISTRICT: KUILSRIVIER. POSTAL ADDRESS: 45 CHRIS HANI STREET, KALKFONTEIN, KUILSRIVIER, 7580. (4) NEW APPLICATION. (5) 1 X 16 PASSENGERS. (6) THE CONVEYANCE OF TAXI PASSENGERS. (7) AUTHORITY: KALKFONTEIN - CAPE TOWN

FROM THE TAXI RANK AT MOUNT FLETCHER, KALKFONTEIN LEFT INTO REUTERS, RIGHT INTO BELHAR DRIVE AND JOIN HIGHBURY ROAD, LEFT INTO NOOIENSFONTEIN ROAD AND RIGHT TO STELLENBOSCH ROAD AND LEFT INTO R300 ONTO N2 TOWARDS CAPE TOWN, LEFT AT MOWBRAY OFF-RAMP, RIGHT INTO MAIN ROAD MOWBRAY, ALONG MAIN ROAD WHICH BECOMES VICTORIA ROAD, WHICH BECOMES SIR LOWRY ROAD, RIGHT INTO OSWALD PIROW STREET, LEFT INTO TOP DECK, CAPE TOWN RAILWAY STATION, CAPE TOWN AND RETURN ALONG THE SAME ROUTE SUBJECT TO THE FOLLOWING CONDITIONS: (A) THAT NO PASSENGERS ARE PICKED UP AT ANY OTHER TAXI RANK. (B) THE VEHICLE MUST BE REGISTERED IN THE NAME OF THE PERMIT HOLDER. (C)

THE HOLDER OF THIS PERMIT IS PROHIBITED FROM ENTERING INTO ANY AGREEMENT WHEREBY ANOTHER PARTY IS PERMITTED TO UNDERTAKE ROAD TRANSPORTATION FOR OWN GAIN UNDER AUTHORITY OF THIS PERMIT.

OP.1516652. (2) MABENGU MXOLISI REGINALD MR ID NO 4409235434080. (3) DISTRICT: KUILSRIVIER. POSTAL ADDRESS: 57 SIKELELA STREET, KALKFONTEIN, 7580. (4) NEW APPLICATION(PERMIT HOLDER). (5) 1 X 16 PASSENGERS. (6) THE CONVEYANCE OF TAXI PASSENGERS. (7) AUTHORITY: KALKFONTEIN - CAPE TOWN

FROM THE TAXI RANK AT MOUNT FLETCHER, KALKFONTEIN LEFT INTO REUTERS, RIGHT INTO BELHAR DRIVE AND JOIN HIGHBURY ROAD, LEFT INTO NOOIENSFONTEIN ROAD AND RIGHT TO STELLENBOSCH ROAD AND LEFT INTO R300 ONTO N2 TOWARDS CAPE TOWN, LEFT AT MOWBRAY OFF-RAMP, RIGHT INTO MAIN ROAD MOWBRAY, ALONG MAIN ROAD WHICH BECOMES VICTORIA ROAD, WHICH BECOMES SIR LOWRY ROAD, RIGHT INTO OSWALD PIROW STREET, LEFT INTO TOP DECK, CAPE TOWN RAILWAY STATION, CAPE TOWN AND RETURN ALONG THE SAME ROUTE SUBJECT TO THE FOLLOWING CONDITIONS:

(A) THAT NO PASSENGERS ARE PICKED UP AT ANY OTHER TAXI RANK. (B) THE VEHICLE MUST BE REGISTERED IN THE NAME OF THE PERMIT HOLDER. (C) THE HOLDER OF THIS PERMIT IS PROHIBITED FROM ENTERING INTO ANY AGREEMENT WHEREBY ANOTHER PARTY IS PERMITTED TO UNDERTAKE ROAD TRANSPORTATION FOR OWN GAIN UNDER AUTHORITY OF THIS PERMIT.

OP.1516653. (2) MYO JULIUS VUYISILE JV ID NO 5610255724081. POSTAL ADDRESS: 81 LONG STREET, BONGOLETHU, OUDTSHOORN, 6620. (4) TRANSFER OF PERMIT, PERMIT NO. 519307/5 FROM ABRAHAMS LOUIS L (5 X PASSENGERS, DISTRICT: OUDTSHOORN). (7) AUTHORITY AS IN LAST MENTIONED PERMIT(S).

OP.1516654. (2) MYO JULIUS VUYISILE JV ID NO 5610255724081. POSTAL ADDRESS: 81 LONG STREET, BONGOLETHU, OUDTSHOORN, 6620. (4) TRANSFER OF PERMIT, PERMIT NO. 502484/4 FROM MYO PATRICIA NONTOBeko PN (15 X PASSENGERS, DISTRICT: OUDTSHOORN). (7) AUTHORITY AS IN LAST MENTIONED PERMIT(S).

OP.1516655. (2) MAPOE LOUIS L ID NO 6308275229012. POSTAL ADDRESS: RANDSTRAAT 88, OUDTSHOORN, 6620. (4) TRANSFER OF PERMIT, PERMIT NO. 500349/7 FROM MAPOE JOHANNA J (12 X PASSENGERS, DISTRICT: OUDTSHOORN). (7) AUTHORITY AS IN LAST MENTIONED PERMIT(S).

OP.1516665. (2) SEPTEMBER MARIO JEREMY MJ ID NO 7403015268088. (3) DISTRICT: BELLVILLE. POSTAL ADDRESS: 19 HENNIE FORTUIN STREET, RAVENSMEAD, 7490 C/O MR B I MISKEY 9 KRUGER STREET, BELLVILLE, 7530. (4) NEW APPLICATION(PERMIT HOLDER). (5) 1 X 16 PASSENGERS. (6) THE CONVEYANCE OF TAXI PASSENGERS. (7) AUTHORITY:

ROUTE 1

FROM BELLVILLE TAXI RANK INTO SOUTH STREET, RT INTO DURBAN ROAD, LT ONTO N1 FREEWAY, LT INTO SABLE ROAD, RT INTO RATANGA ROAD AND RT INTO CENTURY CITY TAXI RANK AND RETURN.

ROUTE 2

FROM BELLVILLE TAXI RANK IN SOUTH STREET RT INTO CHARL MALAN ROAD, LT INTO VOORTREKKER ROAD THROUGH PAROW, VASCO, GOODWOOD, RT INTO VANGUARD DRIVE AND LT INTO BOSMANSDAM ROAD, LT INTO RATANGA ROAD AND LT INTO CENTURY CITY TAXI RANK AND RETURN.

ROUTE 3

FROM BELLVILLE TAXI RANK INTO SOUTH STREET, RT INTO DURBAN ROAD, LT INTO VOORTREKKER ROAD, RT INTO MIKE PIENAAR, LT INTO FRANS CONRADIE RT INTO MCINTYRE-PLATTEKLOOF STREET, LT INTO ROTHCHILD, LT INTO MONTE VISTA BOULEVARD, RT ONTO N1 FREEWAY, LT ONTO N7, LT INTO BOSMANSDAM ROAD INTO RATANGA ROAD, LT INTO TAXI RANK AT CENTURY CITY AND RETURN.

OP.1516668. (2) THOMAS MERVYN JOHN MJ ID NO 6105245043089. POSTAL ADDRESS: SKOONSIGLAAN 4, VOORBRUG, DELFT, 7100 (4) REPL VEHICLE(INC PASS 13-15), PERMIT NO. 506339/4 FROM THOMAS MERVYN JOHN MJ (15 X PASSENGERS, DISTRICT: BELLVILLE).

Permit No. 506339/4

TAXI PASSENGERS -

C02 DELFT SOUTH - ELSIES RIVER

FROM TAXI RANK IN MANGO STREET DELFT SOUTH, RIGHT INTO VOORBRUG AVENUE, RIGHT INTO DELFT MAIN ROAD, OVER STELLENBOSCH ARTERIAL ROAD, INTO BELHAR DRIVE, LEFT INTO BLOEMENDAL ROAD, RIGHT INTO BATAVIA STREET, LEFT INTO HEERENGRACHT AVENUE, LEFT INTO ERICA ROAD, LEFT INTO CHESTNUT WAY, INTO AKKERBOOM ROAD, LEFT INTO MODDERDAM ROAD, RIGHT INTO 35TH STREET, LEFT INTO OWEN ROAD, RIGHT INTO HALT

ROAD TO TAXI TERMINUS ELSIES RIVER AND RETURN ALONG THE SAME ROUTE SUBJECT TO THE CONDITION THAT PASSENGERS WILL ONLY BE PICKED UP FROM DISKOM IN HALT ROAD AND FURTHER THAT RANKING WILL ONLY TAKE PLACE AT DISKOM WHERE ONLY 10 MINUTES WILL BE ALLOWED TO LOAD PASSENGERS ON THE RETURN TRIP FROM ELSIES RIVER RAILWAY STATION SUBJECT TO THE FOLLOWING CONDITIONS:

(A) THAT NO PASSENGERS ARE PICKED UP AT ANY OTHER TAXI RANK. (B) THE VEHICLE MUST BE REGISTERED IN THE NAME OF THE PERMIT HOLDER. (C) THE HOLDER OF THIS PERMIT IS PROHIBITED FROM ENTERING INTO ANY AGREEMENT WHEREBY ANOTHER PARTY IS PERMITTED TO UNDERTAKE ROAD TRANSPORTATION FOR OWN GAIN UNDER AUTHORITY OF THIS PERMIT. (D) THE COMPLETE ROUTE MUST BE TRAVERSED AND NOT ONLY A PORTION OF IT.

OP.1516671. (2) NKUZO MICHAEL VELILE MV ID NO 4802235423089. (3) DISTRICT: WYNBERG. POSTAL ADDRESS: NO 4 SITEMELE STREET, MFULENI, 7100. (4) NEW APPLICATION. (5) 1 X 16 PASSENGERS. (6) THE CONVEYANCE OF TAXI PASSENGERS. (7) AUTHORITY:

FROM SITE C, KHAYELITSHA TAXI RANK TURN RIGHT INTO SOLOMON TSHUKU AVENUE, TURN RIGHT INTO LANSDOWNE ROAD PROCEED STRAIGHT VIA LUZUKO LOCATION CROSS SYMPHONY WAY PROCEED STRAIGHT CROSS THE EISLEBEN ROAD PASS THE PHILIPPI SMALL BUSINESS, TURN RIGHT INTO EMMS DRIVE TURN RIGHT INTO NYANGA TAXI RANK RETURN SAME ROUTE PICK UP PASSENGERS ALONG THE ROAD.

FROM SITE C, KHAYELITSHA TAXI RANK TURN RIGHT INTO SOLOMON TSHUKU AVENUE, TURN RIGHT INTO LANSDOWNE ROAD PROCEED STRAIGHT VIA LUZUKO CROSS SYMPHONY WAY PROCEED STRAIGHT CROSS EISLEBEN ROAD PASS PHILIPPI SMALL BUSINESS CROSS EMMS DRIVE PROCEED STRAIGHT TURN RIGHT INTO NY1 INTO GUGULETU PROCEED STRAIGHT INTO VALHALA DRIVE VIA NETREG TURN LEFT INTO BONTEHEUWEL CROSS VANGUARD DRIVE INTO LANGA DROP THE PASSENGERS AT TAXI RANK PASS THE RANK TO WASHINGTON STREET TURN RIGHT INTO SANDILE AVENUE TO RAILWAY STATION DROP OFF THERE AND RETURN SAME ROUTE PICKING UP PASSENGERS ALONG THE ROAD.

FROM SITE C, KHAYELITSHA TAXI RANK INTO SOLOMON TSHUKU AVENUE, TURN LEFT LANSDOWNE ROAD, TURN LEFT AT TRAFFIC LIGHTS INTO MEW WAY, TURN LEFT INTO FREE WAY N2 PROCEED STRAIGHT TURN LEFT INTO BUNGA AVENUE IN LANGA TURN RIGHT INTO WASHINGTON STREET PASS THE LANGA POLICE STATION, TURN LEFT INTO JUNGLE WALK AVENUE VIA LANGA RAILWAY STATION, TURN RIGHT TO SANDILE AVENUE, TURN LEFT TO WASHINGTON ROAD TO LANGA TAXI RANK AND RETURN.

FROM SITE C, KHAYELITSHA TURN RIGHT TO SOLOMON TSHUKU AVENUE LEFT TO LANSDOWNE ROAD, TURN RIGHT MEW WAY ROAD PROCEED STRAIGHT TURN LEFT PAMA ROAD PROCEED STRAIGHT TILL YOU GET TRAFFIC LIGHTS, TURN LEFT TO BONGA DRIVE PASS THE KHAYELITSHA POLICE STATION, PROCEED TO LANSDOWNE ROAD, TURN RIGHT CARRY ON CROSS SPINE ROAD, PROCEED STRAIGHT TURN LEFT TO LINDELA STREET, PROCEED UNTIL TO THE INFORMAL RANK, TURN RIGHT LANSDOWNE ROAD PICK UP PASSENGERS ALONG THE ROAD BACK TO SITE C, KHAYELITSHA.

FROM SITE C, KHAYELITSHA TURN RIGHT TO SOLOMON TSHUKU AVENUE, TURN LEFT LANSDOWNE ROAD, TURN RIGHT MEW WAY ROAD TURN RIGHT TO KUSASA ROAD, TURN RIGHT TO MAKABENI ROAD, PASS KHAYA BAZAAR, LEFT TO SPINE ROAD TURN LEFT TO BONGA DRIVE, TURN RIGHT TO MONGEZI ROAD PASS THE EYETHU CENTRE, TURN RIGHT TO PAMA ROAD, TURN RIGHT TO LANSDOWNE ROAD, CROSS THE SPINE ROAD PROCEED TO MACASSAR TURN LEFT TO LINDELA STREET, TURN RIGHT TO LANSDOWNE ROAD PICK UP COMMUTERS ALONG THE ROAD AND RETURN TO SITE C, KHAYELITSHA.

FROM KHAYELITSHA SANLAM CENTRE, SITE C TURN LEFT TO SULANI DRIVE, TURN RIGHT TO BONGA DRIVE, TURN LEFT TO PAMA ROAD, TURN RIGHT TO LANSDOWNE ROAD VIA GREEN POINT CROSS SPINE ROAD, VIA TOWN TWO PROCEED STRAIGHT VIA LUVUYO TURN LEFT TO INTO MACASSAR PROCEED TILL YOU TURN RIGHT INTO LANSDOWNE ROAD AND RETURN.

FROM KHAYELITSHA SANLAM CENTRE, SITE B TURN LEFT TO SULANI DRIVE, TURN RIGHT BONGA DRIVE CROSS THE TRAFFIC LIGHTS LEFT TO SPINE ROAD, RIGHT TO LANSDOWNE ROAD VIA TOWN TWO VIA MAKAYA TURN RIGHT TO FUKUTHA ROAD, TURN RIGHT TO WALTER SISULU ROAD, TURN LEFT TO HARARE OSCAR MPETHA ROAD, TURN RIGHT TO FUNZA STREET PASS THE RANK TURN LEFT TO BUKWAYO STREET, TURN TO STEVE BIKO ROAD AND RETURN.

OP.1516716. (2) BOUWERS NORMAN PATRICK BENJAMIN NPB ID NO 4604125137088. POSTAL ADDRESS: NO.3 KEVIN ROAD, GRASSY PARK, 7945 (4)

REPL VEHICLE (INC PASS 13-15), PERMIT NO. 505318/4 FROM BOUWERS NORMAN PATRICK BENJAMIN NPB (15 X PASSENGERS, DISTRICT: WYNBERG).

Permit No. 505318/4

TAXI PASSENGERS -

H24 STEENBERG - HILLVIEW

FROM STEENBERG STATION TAXI RANK, HENLEY ROAD, RIGHT ONTO MILITARY ROAD, LEFT INTO ALLENBY DRIVE, RIGHT INTO SYMPHONY AVENUE, LEFT INTO SIBILIUS AVENUE, RIGHT INTO ELGAR STREET, RIGHT INTO CRADOCK ROAD, LEFT INTO SONATA STREET, RIGHT INTO BOTMA STREET, RIGHT INTO SYMPHONY AVENUE, LEFT INTO ORCHESTRA STREET, LEFT INTO BOTMA STREET, RIGHT INTO GRENS ROAD, RIGHT INTO MILITARY ROAD, LEFT INTO CONISTON AVENUE, RIGHT INTO MILITARY ROAD, RIGHT INTO PRINCE GEORGE DRIVE, LEFT INTO VRYGROND AVENUE, LEFT INTO TREVOR SILJEUR INTO PEACH ROAD, LEFT INTO DRURY ROAD INTO CAPRICORN PICK 'N PAY CENTRE TAXI RANK INTO CAPRICORN BOULEVARD NORTH, RIGHT INTO PRINCE GEORGE DRIVE, RIGHT INTO MILITARY ROAD EXTENTION, RIGHT INTO MOSSIE STREET, LEFT INTO SWIFT INTO WOODPECKER ROAD, RIGHT INTO ST. WILLIAMS, LEFT INTO ST. PATRICKS AVENUE, LEFT INTO ST. STEVENS, RIGHT INTO ST. SWITEN, RIGHT INTO ST. PETERS LEFT INTO ST. PATRICK AVENUE INTO ST. EDWARDS, LEFT INTO HILLVIEW ROAD, RIGHT INTO ST. PATRICKS INTO ST. CHRISTOPHER, LEFT INTO ST. SIMONS, RIGHT INTO DEPSIDON CRESCENT, LEFT INTO BLODE, LEFT INTO GRINDAL, RIGHT ONTO MILITARY ROAD EXTENTION INTO MILITARY ROAD, LEFT INTO HENLEY ROAD TO STEENBERG STATION TAXI RANK.

H25 STEENBERG - CAPRICORN, RETREAT

FROM STEENBERG STATION TAXI RANK, HENLEY ROAD, RIGHT INTO MILITARY ROAD, RIGHT INTO PRINCE GEORGE DRIVE, LEFT INTO VRYGROND AVENUE, LEFT INTO TREVOR SILJEUR, INTO PEACH ROAD, LEFT OR RIGHT INTO DRURY ROAD INTO PICK 'N PAY CAPRICORN TAXI RANK INTO CAPRICORN BOULEVARD, RIGHT INTO PRINCE GEORGE DRIVE, LEFT INTO CONCERT BOULEVARD, INTO ZWAANS INTO STATION ROAD RETREAT TAXI RANK, WEST SIDE AND DROP-OFF ONLY AND RETURN TO STEENBERG STATION.

- (I) THIS AUTHORITY CONTAINED IN THIS ROUTE IS ONLY VALID WHILE A WRITTEN AGREEMENT BETWEEN PICK 'N PAY SHOPPING CENTRE PROPERTY MANAGEMENT AND STEENBERG TAXI ASSOCIATION IS IN EXISTENCE.

H26 STEENBERG - SEAWINDS - RETREAT

FROM STEENBERG STATION TAXI RANK, HENLEY ROAD, RIGHT INTO MILITARY ROAD, RIGHT INTO PRINCE GEORGE DRIVE, LEFT INTO VRYGROND AVENUE, LEFT INTO TREVOR SILJEUR, INTO PEACH ROAD, LEFT OR RIGHT INTO DRURY ROAD INTO PICK 'N PAY CAPRICORN TAXI RANK INTO CAPRICORN BOULEVARD, RIGHT INTO PRINCE GEORGE DRIVE, RIGHT INTO MILITARY ROAD EXTENTION, LEFT INTO GRINDAL, RIGHT INTO BLODE STREET, RIGHT INTO DEPSIDON CRESCENT, LEFT INTO ST. SIMONS, RIGHT INTO ST. CHRISTOPHER, LEFT INTO ST. EDWARDS INTO ST. PATRICKS, RIGHT INTO ST. WILLIAMS, LEFT INTO SWIFT, RIGHT INTO MOSSIE STREET, RIGHT INTO MILITARY ROAD EXTENTION, LEFT INTO GRINDAL DRIVE, LEFT INTO HEK STREET INTO CONCERT BOULEVARD, INTO ZWAANS ROAD, RIGHT INTO STATION ROAD, DROP-OFF AT WEST SIDE OF RETREAT STATION ONLY AND RETURN TO STEENBERG STATION.

H27 STEENBERG - 7TH & 11TH AVENUE RETREAT

FROM STEENBERG TAXI RANK HENLEY ROAD, RIGHT INTO MILITARY ROAD EXTENTION, RIGHT INTO ST. CHRISTOPHER AVENUE, LEFT INTO ST. EDWARDS INTO ST. PATRICKS, RIGHT INTO ST. PETERS, LEFT INTO MILITARY ROAD EXTENTION, LEFT INTO ST. STEVENS ROAD, RIGHT INTO ST. PATRICKS ROAD, RIGHT INTO MOSSIE, RIGHT INTO MILITARY ROAD EXTENTION, LEFT INTO GRINDAL DRIVE, LEFT INTO HEK STREET INTO CONCERT BOULEVARD NO PASSENGERS ARE PICKED UP ON THE ROUTE BETWEEN 11TH AVENUE AND 7TH AVENUE BOTH AVENUES INCLUSIVE, RIGHT INTO 11TH AVENUE, LEFT INTO RETREAT ROAD, LEFT INTO 7TH AVENUE, RIGHT INTO CONCERT BOULEVARD, INTO ZWAANS ROAD INTO STATION ROAD, DROP-OFF ONLY AT WEST SIDE OF RETREAT STATION AND RETURN TO STEENBERG STATION.

H28 STEENBERG - WESTLAKE - BLUE ROUTE

FROM STEENBERG TAXI RANK, HENLEY ROAD, LEFT INTO MILITARY ROAD, LEFT ONTO MAIN ROAD, RIGHT ONTO STEENBERG ROAD, RIGHT INTO WESTLAKE DRIVE, LEFT INTO STIBITZ INTO LYNX ROAD, RIGHT ONTO OLD WESTLAKE DRIVE, LEFT INTO STIBITZ, RIGHT INTO WESTLAKE DRIVE, RIGHT INTO STEENBERG AROUND TRAFFIC CIRCLE, RIGHT INTO TOKAI ROAD, LEFT INTO KAIZER RIVER ROAD, RIGHT INTO BLUE ROUTE SHOPPING CENTRE TAXI RANK AND RETURN.

- (I) SUBJECT TO THE CONDITION THAT THE AUTHORITY CONTAINED IN THIS ROUTE IS ONLY VALID WHILE A WRITTEN AGREEMENT BETWEEN BLUE ROUTE SHOPPING MALL - BLUE ROUTE PROPERTY MANAGERS (PTY) LTD AND STEENBERG TAXI ASSOCIATION IS IN EXISTENCE.

H29 STEENBERG - BLUE ROUTE, TOKAI

FROM STEENBERG STATION TAXI RANK, LEFT INTO MILITARY ROAD, RIGHT INTO CELIE ROAD, LEFT INTO HONEYWELL ROAD, RIGHT INTO MAIN ROAD, LEFT INTO TOKAI ROAD, RIGHT INTO KAIZER RIVER ROAD, RIGHT INTO BLUE ROUTE SHOPPING CENTRE TAXI RANK AND RETURN.

- (I) SUBJECT TO THE CONDITION THAT THE AUTHORITY CONTAINED IN THIS ROUTE

IS ONLY VALID WHILE A WRITTEN AGREEMENT THAT EXISTS BETWEEN BLUE ROUTE SHOPPING MALL - BLUE ROUTE PROPERTY MANAGERS (PTY) LTD AND STEENBERG TAXI ASSOCIATION IS IN EXISTENCE.

H30 STEENBERG - MUIZENBERG

FROM STEENBERG TAXI RANK HENLEY ROAD, RIGHT INTO MILITARY ROAD, RIGHT INTO PRINCE GEORGE DRIVE, LEFT INTO PICK 'N PAY SHOPPING CENTRE CAPRICORN TAXI RANK, INTO CAPRICORN BOULEVARD NORTH, LEFT ONTO PRINCE GEORGE DRIVE, RIGHT AT TRAFFIC CIRCLE INTO ROYAL ROAD INTO BEACH ROAD, RIGHT INTO MELROSE ROAD TO PICK UP AND DROP OFF SIGN SITUATED IN MELROSE ROAD AND RETURN TO STEENBERG TAXI RANK.

H31 STEENBERG - GRASSY PARK

FROM TAXI RANK AT STEENBERG RAILWAY STATION, INTO HENLEY ROAD, RIGHT INTO MILITARY ROAD, LEFT INTO ORCHESTRA STREET, RIGHT INTO SYMPHONY AVENUE, LEFT INTO CRADOCK ROAD, RIGHT SONATA STREET, RIGHT INTO CONCERT BOULEVARD, LEFT INTO PRINCE GEORGE DRIVE, RIGHT INTO 5TH AVENUE, TO TAXI RANK AT BUSY CORNER, GRASSY PARK DROP-OFF ONLY AND RETURN AS FOLLOWS: ALONG 5TH AVENUE, INTO RETREAT ROAD, RIGHT TANA ROAD INTO LOMAN ROAD, LEFT INTO CHAD ROAD, INTO FLORA ROAD BACK TO STEENBERG STATION TAXI RANK.

ROUTES ARE SUBJECT TO THE FOLLOWING CONDITIONS:

- (A) THAT NO PASSENGERS ARE PICKED UP AT ANY OTHER TAXI RANK.
- (B) THE VEHICLE MUST BE REGISTERED IN THE NAME OF THE PERMIT HOLDER.
- (C) THE HOLDER OF THIS PERMIT IS PROHIBITED FROM ENTERING INTO ANY AGREEMENT WHEREBY ANOTHER PARTY IS PERMITTED TO UNDERTAKE ROAD TRANSPORTATION FOR OWN GAIN UNDER AUTHORITY OF THIS PERMIT.
- (D) THE COMPLETE ROUTE MUST BE TRAVERSED AND NOT ONLY A PORTION OF IT.

OP.1516718. (2) FEBRUARIE EBRAHIM GERALD EG ID NO 7203265177082. (3) DISTRICT: KUILSRIVIER. POSTAL ADDRESS: 18 TAFELBERG WEG, EXT 16, BELHAR, 7493 C/O DELFT - ELSIES TAXI ASSOCIATION 18 RIEBEECK STREET, BELHAR, 7493. (4) NEW APPLICATION. (5) 1 X 15 PASSENGERS. (6) THE CONVEYANCE OF TAXI PASSENGERS. (7) AUTHORITY: FROM LEIDEN TAXI RANK, LEFT INTO CALEDON ROAD, RIGHT INTO SILVERSANDS ROAD, LEFT INTO DELFT MAIN ROAD, OVER STELLENBOSCH ARTERIAL ROAD, INTO BELHAR DRIVE, LEFT INTO BLOEMENDAL ROAD, RIGHT INTO BATAVIA STREET, LEFT INTO HEERENGRACHT AVENUE, LEFT INTO ERICA ROAD, LEFT INTO CHESTNUT WAY, INTO AKKERBOOM ROAD, LEFT INTO MODDERDAM ROAD, RIGHT INTO 35TH STREET, LEFT INTO OWEN ROAD, RIGHT INTO HALT ROAD TO TAXI TERMINUS ELSIES RIVER AND RETURN ALONG THE SAME ROUTE SUBJECT TO THE CONDITION THAT PASSENGERS WILL ONLY BE PICKED UP FROM DISKOM INTO HALT ROAD AND FURTHER THAT RANKING WILL ONLY TAKE PLACE AT DISKOM WHERE ONLY 10 MINUTES WILL BE ALLOWED TO LOAD PASSENGERS ON THE RETURN TRIP FROM ELSIES RIVER.

OP.1516720. (2) HOFMAN JOHN J ID NO 5812125161086. (3) DISTRICT: KUILSRIVIER. POSTAL ADDRESS: 5 NOORDPOOLSIRKEL, ROSENDAL, DELFT, 7100 C/O DELFT - ELSIES TAXI ASSOCIATION 18 RIEBEECK STREET, BELHAR, 7493. (4) NEW APPLICATION. (5) 1 X 15 PASSENGERS. (6) THE CONVEYANCE OF TAXI PASSENGERS. (7) AUTHORITY: FROM LEIDEN TAXI RANK, LEFT INTO CALEDON ROAD, RIGHT INTO SILVERSANDS ROAD, LEFT INTO DELFT MAIN ROAD, OVER STELLENBOSCH ARTERIAL ROAD, INTO BELHAR DRIVE, LEFT INTO BLOEMENDAL ROAD, RIGHT INTO BATAVIA STREET, LEFT INTO HEERENGRACHT AVENUE, LEFT INTO ERICA ROAD, LEFT INTO CHESTNUT WAY, INTO AKKERBOOM ROAD, LEFT INTO MODDERDAM ROAD, RIGHT INTO 35TH STREET, LEFT INTO OWEN ROAD, RIGHT INTO HALT ROAD TO TAXI TERMINUS ELSIES RIVER AND RETURN ALONG THE SAME ROUTE SUBJECT TO THE CONDITION THAT PASSENGERS WILL ONLY BE PICKED UP FROM DISKOM INTO HALT ROAD AND FURTHER THAT RANKING WILL ONLY TAKE PLACE AT DISKOM WHERE ONLY 10 MINUTES WILL BE ALLOWED TO LOAD PASSENGERS ON THE RETURN TRIP FROM ELSIES RIVER.

OP.1516721. (2) MARCUS ANDREW A ID NO 4606295064083. (3) DISTRICT: KUILSRIVIER. POSTAL ADDRESS: 52 HOLLOWY ROAD, CLARK ESTATE, MATROOSFONTEIN, 7490 C/O DELFT - ELSIES TAXI ASSOCIATION 18 RIEBEECK STREET, BELHAR, 7493. (4) NEW APPLICATION. (5) 1 X 15 PASSENGERS. (6) THE CONVEYANCE OF TAXI PASSENGERS. (7) AUTHORITY: FROM LEIDEN TAXI RANK, LEFT INTO CALEDON ROAD, RIGHT INTO SILVERSANDS ROAD, LEFT INTO DELFT MAIN ROAD, OVER STELLENBOSCH ARTERIAL ROAD, INTO BELHAR DRIVE, LEFT INTO BLOEMENDAL ROAD, RIGHT INTO BATAVIA STREET, LEFT INTO HEERENGRACHT AVENUE, LEFT INTO ERICA ROAD, LEFT INTO CHESTNUT WAY, INTO AKKERBOOM ROAD, LEFT INTO MODDERDAM ROAD, RIGHT INTO 35TH STREET, LEFT INTO OWEN ROAD, RIGHT INTO HALT ROAD TO TAXI TERMINUS ELSIES RIVER AND RETURN ALONG THE SAME ROUTE SUBJECT TO THE CONDITION THAT PASSENGERS WILL ONLY BE PICKED UP FROM DISKOM INTO HALT ROAD AND FURTHER THAT RANKING WILL ONLY TAKE PLACE AT DISKOM WHERE ONLY 10 MINUTES WILL BE ALLOWED TO LOAD PASSENGERS ON THE RETURN TRIP FROM ELSIES RIVER.

OP.1516722. (2) SMITH LOUISE DENISE LD ID NO 6510140136088. (3)

DISTRICT: KUILSRIVIER. POSTAL ADDRESS: 38 ROYAL ROAD, CLARK ESTATE, ELSIES RIVER, 7490 C/O DELFT - ELSIES TAXI ASSOCIATION 18 RIEBEECK STREET, BELHAR, 7493. (4) NEW APPLICATION. (5) 1 X 15 PASSENGERS. (6) THE CONVEYANCE OF TAXI PASSENGERS. (7) AUTHORITY: FROM LEIDEN TAXI RANK, LEFT INTO CALEDON ROAD, RIGHT INTO SILVERSANDS ROAD, LEFT INTO DELFT MAIN ROAD, OVER STELLENBOSCH ARTERIAL ROAD, INTO BELHAR DRIVE, LEFT INTO BLOEMENDAL ROAD, RIGHT INTO BATAVIA STREET, LEFT INTO HEERENGRACHT AVENUE, LEFT INTO ERICA ROAD, LEFT INTO CHESTNUT WAY, INTO AKKERBOOM ROAD, LEFT INTO MODDERDAM ROAD, RIGHT INTO 35TH STREET, LEFT INTO OWEN ROAD, RIGHT INTO HALT ROAD TO TAXI TERMINUS ELSIES RIVER AND RETURN ALONG THE SAME ROUTE SUBJECT TO THE CONDITION THAT PASSENGERS WILL ONLY BE PICKED UP FROM DISKOM INTO HALT ROAD AND FURTHER THAT RANKING WILL ONLY TAKE PLACE AT DISKOM WHERE ONLY 10 MINUTES WILL BE ALLOWED TO LOAD PASSENGERS ON THE RETURN TRIP FROM ELSIES RIVER.

OP.1516726. (2) COACHCOR PTY LTD ID NO 199900851507. (3) DISTRICT: CAPE TOWN. POSTAL ADDRESS: P.O. BOX 14400, LYTTLETON, 0140. (4) NEW APPLICATION. (5) 10 X 46 PASSENGERS. (6) THE CONVEYANCE OF TOURISTS. (7) AUTHORITY: FROM POINTS WITHIN A RADIUS OF 50 KM FROM CAPE TOWN INTERNATIONAL AIRPORT TO POINTS WITHIN THE RSA AND TO POINTS WITHIN A RADIUS OF 50 KM FROM CAPE TOWN INTERNATIONAL AIRPORT.

OP.1516727. (2) COACHCOR PTY LTD ID NO 199900851507. (3) DISTRICT: CAPE TOWN. POSTAL ADDRESS: P.O. BOX 14400, LYTTLETON, 0140. (4) NEW APPLICATION. (5) 6 X 19 PASSENGERS. (6) THE CONVEYANCE OF TOURISTS. (7) AUTHORITY: FROM POINTS WITHIN A RADIUS OF 50 KM FROM CAPE TOWN INTERNATIONAL AIRPORT TO POINTS WITHIN THE RSA AND TO POINTS WITHIN A RADIUS OF 50 KM FROM CAPE TOWN INTERNATIONAL AIRPORT.

OP.1516728. (2) COACHCOR PTY LTD ID NO 199900851507. (3) DISTRICT: CAPE TOWN. POSTAL ADDRESS: P.O. BOX 14400, LYTTLETON, 0140. (4) NEW APPLICATION. (5) 5 X 60 PASSENGERS. (6) THE CONVEYANCE OF TOURISTS. (7) AUTHORITY: FROM POINTS WITHIN A RADIUS OF 50 KM FROM CAPE TOWN INTERNATIONAL AIRPORT TO POINTS WITHIN THE RSA AND TO POINTS WITHIN A RADIUS OF 50 KM FROM CAPE TOWN INTERNATIONAL AIRPORT.

OP.1516729. (2) COACHCOR PTY LTD ID NO 199900851507. POSTAL ADDRESS: P.O. BOX 14400, LYTTLETON, 0140. (4) TRANSFER OF PERMIT, PERMIT NO. 520258/2 FROM BUSCOR (PTY) LTD (43 X PASSENGERS, DISTRICT: BELLVILLE), PERMIT NO. 520257/1 FROM BUSCOR (PTY) LTD (45 X PASSENGERS, DISTRICT: BELLVILLE), PERMIT NO. 1523929/0 FROM BUSCOR (PTY) LTD (16 X PASSENGERS, DISTRICT: CAPE TOWN), PERMIT NO. 1523925/0 FROM BUSCOR (PTY) LTD (16 X PASSENGERS, DISTRICT: CAPE TOWN), PERMIT NO. 520253/1 FROM BUSCOR (PTY) LTD (43 X PASSENGERS, DISTRICT: BELLVILLE), PERMIT NO. 514894/2 FROM BUSCOR (PTY) LTD (44 X PASSENGERS, DISTRICT: BELLVILLE), PERMIT NO. 1523931/0 FROM BUSCOR (PTY) LTD (16 X PASSENGERS, DISTRICT: CAPE TOWN), PERMIT NO. 520255/2 FROM BUSCOR (PTY) LTD (43 X PASSENGERS, DISTRICT: BELLVILLE), PERMIT NO. 514896/2 FROM BUSCOR (PTY) LTD (44 X PASSENGERS, DISTRICT: BELLVILLE), PERMIT NO. 1523933/0 FROM BUSCOR (PTY) LTD (16 X PASSENGERS, DISTRICT: CAPE TOWN), PERMIT NO. 1523928/0 FROM BUSCOR (PTY) LTD (16 X PASSENGERS, DISTRICT: CAPE TOWN), PERMIT NO. 1523916/0 FROM BUSCOR (PTY) LTD (16 X PASSENGERS, DISTRICT: CAPE TOWN), PERMIT NO. 1523915/0 FROM BUSCOR (PTY) LTD (16 X PASSENGERS, DISTRICT: CAPE TOWN), PERMIT NO. 1523917/0 FROM BUSCOR (PTY) LTD (16 X PASSENGERS, DISTRICT: CAPE TOWN), PERMIT NO. 520256/1 FROM BUSCOR (PTY) LTD (35 X PASSENGERS, DISTRICT: BELLVILLE), PERMIT NO. 514893/2 FROM BUSCOR (PTY) LTD (46 X PASSENGERS, DISTRICT: BELLVILLE), PERMIT NO. 1523918/0 FROM BUSCOR (PTY) LTD (16 X PASSENGERS, DISTRICT: CAPE TOWN), PERMIT NO. 520260/1 FROM BUSCOR (PTY) LTD (44 X PASSENGERS, DISTRICT: BELLVILLE), PERMIT NO. 1523919/0 FROM BUSCOR (PTY) LTD (16 X PASSENGERS, DISTRICT: CAPE TOWN), PERMIT NO. 1523920/0 FROM BUSCOR (PTY) LTD (16 X PASSENGERS, DISTRICT: CAPE TOWN), PERMIT NO. 520265/2 FROM BUSCOR (PTY) LTD (43 X PASSENGERS, DISTRICT: BELLVILLE), PERMIT NO. 1523921/0 FROM BUSCOR (PTY) LTD (16 X PASSENGERS, DISTRICT: CAPE TOWN), PERMIT NO. 1523922/0 FROM BUSCOR (PTY) LTD (16 X PASSENGERS, DISTRICT: CAPE TOWN), PERMIT NO. 1523923/0 FROM BUSCOR (PTY) LTD (16 X PASSENGERS, DISTRICT: CAPE TOWN), PERMIT NO. 1523924/0 FROM BUSCOR (PTY) LTD (16 X PASSENGERS, DISTRICT: CAPE TOWN), PERMIT NO. 1523926/0 FROM BUSCOR (PTY) LTD (16 X PASSENGERS, DISTRICT: CAPE TOWN), PERMIT NO. 1523927/0 FROM BUSCOR (PTY) LTD (16 X PASSENGERS, DISTRICT: CAPE TOWN), PERMIT NO. 1523930/0 FROM BUSCOR (PTY) LTD (16 X PASSENGERS, DISTRICT: CAPE TOWN), PERMIT NO. 520261/2 FROM BUSCOR (PTY) LTD (43 X PASSENGERS, DISTRICT: BELLVILLE), PERMIT NO. 1523932/0 FROM BUSCOR (PTY) LTD (16 X PASSENGERS, DISTRICT: CAPE TOWN), PERMIT NO. 520254/1 FROM BUSCOR (PTY) LTD (43 X PASSENGERS, DISTRICT: BELLVILLE), PERMIT NO. 520252/1 FROM BUSCOR (PTY) LTD (43 X PASSENGERS, DISTRICT: BELLVILLE).

BELLVILLE), PERMIT NO. 514895/2 FROM BUSCOR (PTY) LTD (46 X PASSENGERS, DISTRICT: BELLVILLE), PERMIT NO. 520259/2 FROM BUSCOR (PTY) LTD (45 X PASSENGERS, DISTRICT: BELLVILLE). (7) AUTHORITY AS IN LAST MENTIONED PERMIT(S).

OP.1516736. (2) SABAN MOEGAMAT GALIEM MG ID NO 4407315080088. POSTAL ADDRESS: 79 PINEHURST ROAD, KENWYN, 7780 (4) REPL VEHICLE(INC PASS 12-15), PERMIT NO. 1522364/1 FROM SABAN MOEGAMAT GALIEM MG (15 X PASSENGERS, DISTRICT: GANYESA).

Permit No. 1522364/1

TAXI PASSENGERS -

H06 RATANGA JUNCTION CENTURY CITY - MAITLAND RAILWAY STATION

FROM TAXI RANK AT RATANGA JUNCTION, CENTURY CITY INTO RATANGA ROAD, LEFT INTO BOSMANS DAM ROAD, LEFT INTO KOEBERG ROAD ALONG KOEBERG ROAD LEFT INTO VOORTREKKER ROAD RIGHT INTO STATION ROAD TO MAITLAND RAILWAY STATION AND RETURN FROM MAITLAND RAILWAY STATION. RIGHT INTO STATION ROAD, LEFT AT VOORTREKKER ROAD, RIGHT INTO KOEBERG ROAD, RIGHT ONTO THE N1, LEFT INTO SABLE ROAD, RIGHT INTO TAXI RANK AT RATANGA JUNCTION CENTURY CITY SUBJECT TO THE CONDITION THAT ON THE FORWARD JOURNEY NO PASSENGERS TO BE PICKED UP AFTER LEAVING RATANGA JUNCTION, CENTURY CITY AND ON THE RETURN JOURNEY NO PASSENGERS TO BE DROPPED OFF BEFORE RATANGA JUNCTION, CENTURY CITY IS REACHED SUBJECT TO THE FOLLOWING CONDITIONS: (A) THAT NO PASSENGERS ARE PICKED UP AT ANY OTHER TAXI RANK. (B) THE VEHICLE MUST BE REGISTERED IN THE NAME OF THE PERMIT HOLDER. (C) THE HOLDER OF THIS PERMIT IS PROHIBITED FROM ENTERING INTO ANY AGREEMENT WHEREBY ANOTHER PARTY IS PERMITTED TO UNDERTAKE ROAD TRANSPORTATION FOR OWN GAIN UNDER AUTHORITY OF THIS PERMIT. (D) THE COMPLETE ROUTE MUST BE TRAVERSED AND NOT ONLY A PORTION OF IT. (E) THE PERMIT IS NOT TRANSFERABLE. (F) THE AUTHORITY IS REVIEWABLE AT ANY TIME.

OP.1516741. (2) MALIMBA NOKWANDA THELMA NT ID NO 6110280726085. (3) DISTRICT: WYNBERG. POSTAL ADDRESS: NO.25 NGC WALAZI CRESCENT, ELITHA PARK, KHAYELITSHA, 7784. (4) NEW APPLICATION. (5) 1 X 16 PASSENGERS. (6) THE CONVEYANCE OF TAXI PASSENGERS. (7) AUTHORITY: KHAYELITSHA - BELLVILLE

FROM KHAYELITSHA TAXI RANK, LEFT AT TRAFFIC SIGNAL, LEFT ONTO N2, PROCEED ALONG N2, LEFT AT R300 TOWARDS BELLVILLE, LEFT AT KUILSRIVER / BELLVILLE OFF-RAMP, LEFT IN STRAND STREET, VOORTREKKER ROAD, BELLVILLE, LEFT INTO CHARL MALAN STREET TO BELLVILLE TAXI RANK AND RETURN. KHAYELITSHA - KAYAMANDI / PAARL (MBEKWENI)

FROM KHAYELITSHA TAXI RANK, TURN RIGHT INTO HOZA ROAD, LEFT INTO LANSDOWNE ROAD, LEFT INTO MEW WAY, RIGHT INTO N2, LEFT INTO R310, BADEN POWELL DRIVE, RIGHT INTO M12, LEFT INTO ADAM TAS ROAD, LEFT INTO BIRD ROAD R304, LEFT INTO MASITHANDANE ROAD TO KAYAMANDI TAXI RANK DROP OFF AND TURN BACK LEFT INTO BIRD ROAD R304, LEFT INTO N1, LEFT INTO JAN VAN RIEBEECK DRIVE R301, LEFT INTO OOSBOSCH STREET, RIGHT INTO DROMMEDARIS STREET JOINING MADIKANE STREET, LEFT INTO SUN STREET TO MBEKWENI TAXI RANK AND RETURN VIA THE SAME ROUTE.

KUWAIT - HARARE

FROM SITE C, KUWAIT RANK LEFT INTO SOLOMON TSHUKU LEFT INTO MAPHONGWANA AVENUE RIGHT INTO LANSDOWNE ROAD VIA LUZUKO AND DRIFTSAND OLD FAURE ROAD BACK INTO LANSDOWNE ROAD RIGHT INTO MEW WAY LEFT INTO PAMA ROAD RIGHT INTO KUSASA ROAD RIGHT INTO MAKABENI ROAD LEFT INTO SPINE ROAD LEFT INTO NTLAZANE ROAD RIGHT INTO STEVE BIKO ROAD LEFT INTO BUKWAYO ROAD RIGHT INTO NCUMO ROAD RIGHT INTO FUNZA STREET VIA KUYASA INTO WALTER SISULU ROAD VIA MAKAYA OSCAR MPETHA INTO TAMBO ROAD INTO BATANDWA NDONDO ROAD TO HARARE AND RETURN VIA THE SAME ROUTE.

KUWAIT - MAKAYA

FROM SITE C, KUWAIT RANK LEFT INTO SOLOMON TSHUKU LEFT INTO MAPHONGWANA AVENUE RIGHT INTO LANSDOWNE ROAD VIA LUZUKO AND DRIFTSAND OLD FAURE ROAD BACK INTO LANSDOWNE ROAD RIGHT INTO MEW WAY LEFT INTO PAMA ROAD RIGHT INTO KUSASA ROAD RIGHT INTO MAKABENI ROAD LEFT INTO SPINE ROAD INTO LWANDLE DRIVE INTO ALBERTINIA SISULU INTO MONGEZI ROAD INTO LAWULO RIGHT INTO LANSDOWNE INTO TUTU AVENUE RIGHT INTO LANSDOWNE ROAD LEFT INTO LINDELA ROAD TO MACASSAR AND RETURN VIA THE SAME ROUTE.

KUWAIT - MACASSAR

FROM SITE C, KUWAIT RANK RIGHT INTO SOLOMON TSHUKU LEFT INTO LANSDOWNE ROAD RIGHT INTO MEW WAY LEFT INTO PAMA ROAD LEFT INTO BONGA DRIVE (M45) INTO SULANI DRIVE INTO NYATHI AVENUE

INTO LANSDOWNE ROAD RIGHT INTO FUKUTHA ROAD INTO CEKECHA ROAD TO MACASSAR AND RETURN THE SAME ROUTE.
537 KHAYELITSHA - UMTATA

FROM TAXI RANK SITE C IN KHAYELITSHA, LEFT MEW WAY, LEFT ONTO N2, LEFT ONTO R300, ONTO N1, ALONG N1 UNTIL BEAUFORT WEST, RIGHT INTO R61 ALONG R61 UNTIL UMTATA, R61 BECOMES MAIN ROAD UMTATA TO TAXI RANK IN UMTATA AND RETURN ALONG THE SAME ROUTE.
536 KHAYELITSHA - MDANTSANE

FROM TAXI RANK SITE C IN KHAYELITSHA, LEFT INTO MEW WAY, LEFT ONTO R300, ONTO N1, ALONG N1 UNTIL BEAUFORT WEST, RIGHT INTO R61, ALONG R61 TOWARDS GRAAFF REINET, TURN RIGHT TO PORT ELIZABETH, THROUGH JANSENVILLE, SOMERSET EAST, ADELAIDE, FORT BEAUFORT, MADALA, ALICE, KING WILLIAM'S TOWN TO MDANTSANE AND RETURN THE SAME ROUTE.
E97 KHAYELITSHA - MDANTSANE

FROM TAXI RANK SITE C IN KHAYELITSHA, LEFT INTO MEW WAY, RIGHT ONTO N2, ALONG N2 TO PORT ELIZABETH, INTO R72, ALONG R72 TO TAXI RANK IN MDANTSANE AND RETURN THE SAME ROUTE.
E99 KHAYELITSHA - MDANTSANE

FROM TAXI RANK SITE C IN KHAYELITSHA, LEFT INTO MEW WAY, LEFT ONTO N2, LEFT ONTO R300, ONTO N1, ALONG N1 TO BEAUFORT WEST, RIGHT INTO R61 ALONG R61 TOWARDS GRAAFF REINET, TURN RIGHT TO PORT ELIZABETH, THROUGH JANSENVILLE, SOMERSET EAST, ADELAIDE, FORT BEAUFORT, MADALA, ALICE, KING WILLIAM'S TOWN TO MDANTSANE AND RETURN THE ROUTE.
E98 KHAYELITSHA - UMTATA

FROM TAXI RANK SITE C IN KHAYELITSHA, LEFT INTO MEW WAY, LEFT ONTO R300, ONTO N1 ALONG N1 TO BEAUFORT WEST, INTO DONKIN STREET, RIGHT INTO VOORTREKKER STREET, INTO R61, ALONG R61 TO ABERDEEN, ONTO R57 TO GRAAFF REINET, THEN ALONG THE R61 TO QUEENSTOWN, RIGHT INTO ROBERTSON ROAD, RIGHT INTO CALEDON STREET TAXI RANK, QUEENSTOWN, INTO R61 TO TAXI RANK IN UMTATA AND RETURN THE SAME ROUTE.
E09 KHAYELITSHA - EAST LONDON

FROM TAXI RANK SITE C IN KHAYELITSHA, LEFT INTO MEW WAY, RIGHT ONTO N2, ALONG KING WILLIAM'S TOWN, ALONG N2 TO EAST LONDON TO TAXI RANK IN EAST LONDON AND RETURN THE SAME ROUTE.

OP.1516742. (2) MALIMBA NOKWANDA THELMA NT ID NO 6110280726085. (3) DISTRICT: WYNBERG. POSTAL ADDRESS: NO.25 NGCVALAZI CRESCENT, ELITHA PARK, KHAYELITSHA, 7784. (4) NEW APPLICATION. (5) 1 X 16 PASSENGERS. (6) THE CONVEYANCE OF TAXI PASSENGERS. (7) AUTHORITY: KHAYELITSHA - BELLVILLE

FROM KHAYELITSHA TAXI RANK, LEFT AT TRAFFIC SIGNAL, LEFT ONTO N2, PROCEED ALONG N2, LEFT AT R300 TOWARDS BELLVILLE, LEFT AT KUILSRIVER / BELLVILLE OFF-RAMP, LEFT IN STRAND STREET, VOORTREKKER ROAD, BELLVILLE, LEFT INTO CHARL MALAN STREET TO BELLVILLE TAXI RANK AND RETURN.
KHAYELITSHA - KAYAMANDI / PAARL (MBEKWENI)

FROM KHAYELITSHA TAXI RANK, TURN RIGHT INTO HOZA ROAD, LEFT INTO LANSDOWNE ROAD, LEFT INTO MEW WAY, RIGHT INTO N2, LEFT INTO R310, BADEN POWELL DRIVE, RIGHT INTO M12, LEFT INTO ADAM TAS ROAD, LEFT INTO BIRD ROAD R304, LEFT INTO MASITHANDANE ROAD TO KAYAMANDI TAXI RANK DROP OFF AND TURN BACK LEFT INTO BIRD ROAD R304, LEFT INTO N1, LEFT INTO JAN VAN RIEBEECK DRIVE R301, LEFT INTO OOSBOSCH STREET, RIGHT INTO DROMMEDARIS STREET JOINING MADIKANE STREET, LEFT INTO SUN STREET TO MBEKWENI TAXI RANK AND RETURN VIA THE SAME ROUTE.

KUWAIT - HARARE

FROM SITE C, KUWAIT RANK LEFT INTO SOLOMON TSHUKU LEFT INTO MAPHONGWANA AVENUE RIGHT INTO LANSDOWNE ROAD VIA LUZUKO AND DRIFTSAND OLD FAURE ROAD BACK INTO LANSDOWNE ROAD RIGHT INTO MEW WAY LEFT INTO PAMA ROAD RIGHT INTO KUSASA ROAD RIGHT INTO MAKABENI ROAD LEFT INTO SPINE ROAD LEFT INTO NTLAZANE ROAD RIGHT INTO STEVE BIKO ROAD LEFT INTO BUKWAYO ROAD RIGHT INTO NCUMO ROAD RIGHT INTO FUNZA STREET VIA KUYASA INTO WALTER SISULU ROAD VIA MAKAYA OSCAR MPETHA INTO TAMBO ROAD INTO BATANDWA NDONDO ROAD TO HARARE AND RETURN VIA THE SAME ROUTE.
KUWAIT - MAKAYA

FROM SITE C, KUWAIT RANK LEFT INTO SOLOMON TSHUKU LEFT INTO MAPHONGWANA AVENUE RIGHT INTO LANSDOWNE ROAD VIA LUZUKO AND DRIFTSAND OLD FAURE ROAD BACK INTO LANSDOWNE ROAD RIGHT INTO

MEW WAY LEFT INTO PAMA ROAD RIGHT INTO KUSASA ROAD RIGHT INTO MAKABENI ROAD LEFT INTO SPINE ROAD INTO LWANDLE DRIVE INTO ALBERTINIA SISULU INTO MONGEZI ROAD INTO LAWULO RIGHT INTO LANSDOWNE INTO TUTU AVENUE RIGHT INTO LANSDOWNE ROAD LEFT INTO LINDELA ROAD TO MACASSAR AND RETURN VIA THE SAME ROUTE.

KUWAIT - MACASSAR

FROM SITE C, KUWAIT RANK RIGHT INTO SOLOMON TSHUKU LEFT INTO LANSDOWNE ROAD RIGHT INTO MEW WAY LEFT INTO PAMA ROAD LEFT INTO BONGA DRIVE (M45) INTO SULANI DRIVE INTO NYATHI AVENUE INTO LANSDOWNE ROAD RIGHT INTO FUKUTHA ROAD INTO CEKECHA ROAD TO MACASSAR AND RETURN THE SAME ROUTE.

537 KHAYELITSHA - UMTATA

FROM TAXI RANK SITE C IN KHAYELITSHA, LEFT MEW WAY, LEFT ONTO N2, LEFT ONTO R300, ONTO N1, ALONG N1 UNTIL BEAUFORT WEST, RIGHT INTO R61 ALONG R61 UNTIL UMTATA, R61 BECOMES MAIN ROAD UMTATA TO TAXI RANK IN UMTATA AND RETURN ALONG THE SAME ROUTE.

536 KHAYELITSHA - MDANTSANE

FROM TAXI RANK SITE C IN KHAYELITSHA, LEFT INTO MEW WAY, LEFT ONTO R300, ONTO N1, ALONG N1 UNTIL BEAUFORT WEST, RIGHT INTO R61, ALONG R61 TOWARDS GRAAFF REINET, TURN RIGHT TO PORT ELIZABETH, THROUGH JANSENVILLE, SOMERSET EAST, ADELAIDE, FORT BEAUFORT, MADALA, ALICE, KING WILLIAM'S TOWN TO MDANTSANE AND RETURN THE SAME ROUTE.

E97 KHAYELITSHA - MDANTSANE

FROM TAXI RANK SITE C IN KHAYELITSHA, LEFT INTO MEW WAY, RIGHT ONTO N2, ALONG N2 TO PORT ELIZABETH, INTO R72, ALONG R72 TO TAXI RANK IN MDANTSANE AND RETURN THE SAME ROUTE.

E99 KHAYELITSHA - MDANTSANE

FROM TAXI RANK SITE C IN KHAYELITSHA, LEFT INTO MEW WAY, LEFT ONTO N2, LEFT ONTO R300, ONTO N1, ALONG N1 TO BEAUFORT WEST, RIGHT INTO R61 ALONG R61 TOWARDS GRAAFF REINET, TURN RIGHT TO PORT ELIZABETH, THROUGH JANSENVILLE, SOMERSET EAST, ADELAIDE, FORT BEAUFORT, MADALA, ALICE, KING WILLIAM'S TOWN TO MDANTSANE AND RETURN THE ROUTE.

E98 KHAYELITSHA - UMTATA

FROM TAXI RANK SITE C IN KHAYELITSHA, LEFT INTO MEW WAY, LEFT ONTO R300, ONTO N1 ALONG N1 TO BEAUFORT WEST, INTO DONKIN STREET, RIGHT INTO VOORTREKKER STREET, INTO R61, ALONG R61 TO ABERDEEN, ONTO R57 TO GRAAFF REINET, THEN ALONG THE R61 TO QUEENSTOWN, RIGHT INTO ROBERTSON ROAD, RIGHT INTO CALEDON STREET TAXI RANK, QUEENSTOWN, INTO R61 TO TAXI RANK IN UMTATA AND RETURN THE SAME ROUTE.

E09 KHAYELITSHA - EAST LONDON

FROM TAXI RANK SITE C IN KHAYELITSHA, LEFT INTO MEW WAY, RIGHT ONTO N2, ALONG KING WILLIAM'S TOWN, ALONG N2 TO EAST LONDON TO TAXI RANK IN EAST LONDON AND RETURN THE SAME ROUTE.

OP.1516743. (2) MALIMBA NOKWANDA THELMA NT ID NO 6110280726085. (3) DISTRICT: WYNBERG. POSTAL ADDRESS: NO.25 NGCWALAZI CRESCENT, ELITHA PARK, KHAYELITSHA, 7784. (4) NEW APPLICATION. (5) 1 X 16 PASSENGERS. (6) THE CONVEYANCE OF TAXI PASSENGERS. (7) AUTHORITY: KHAYELITSHA - BELLVILLE

FROM KHAYELITSHA TAXI RANK, LEFT AT TRAFFIC SIGNAL, LEFT ONTO N2, PROCEED ALONG N2, LEFT AT R300 TOWARDS BELLVILLE, LEFT AT KUILSRIVER / BELLVILLE OFF-RAMP, LEFT IN STRAND STREET, VOORTREKKER ROAD, BELLVILLE, LEFT INTO CHARL MALAN STREET TO BELLVILLE TAXI RANK AND RETURN.

KHAYELITSHA - KAYAMANDI / PAARL (MBEKWENI)

FROM KHAYELITSHA TAXI RANK, TURN RIGHT INTO HOZA ROAD, LEFT INTO LANSDOWNE ROAD, LEFT INTO MEW WAY, RIGHT INTO N2, LEFT INTO R310, BADEN POWELL DRIVE, RIGHT INTO M12, LEFT INTO ADAM TAS ROAD, LEFT INTO BIRD ROAD R304, LEFT INTO MASITHANDANE ROAD TO KAYAMANDI TAXI RANK DROP OFF AND TURN BACK LEFT INTO BIRD ROAD R304, LEFT INTO N1, LEFT INTO JAN VAN RIEBEECK DRIVE R301, LEFT INTO OOSBOSCH STREET, RIGHT INTO DROMMEDARIS STREET JOINING MADIKANE STREET, LEFT INTO SUN STREET TO MBEKWENI TAXI RANK AND RETURN VIA THE SAME ROUTE.

KUWAIT - HARARE

FROM SITE C, KUWAIT RANK LEFT INTO SOLOMON TSHUKU LEFT INTO MAPHONGWANA AVENUE RIGHT INTO LANSDONWE ROAD VIA LUZUKO AND DRIFTSAND OLD FAURE ROAD BACK INTO LANSDOWNE ROAD RIGHT INTO MEW WAY LEFT INTO PAMA ROAD RIGHT INTO KUSASA ROAD RIGHT

CODETA - KHAYELITSHA CODETA KUWAIT RANK; SOLOMON, TSHUKU AVE; TRUST FUND OFFICE, SITE C; KHAYELITSHA, 7784. (4) NEW APPLICATION (LATE RENEWAL). (5) 1 X 15 PASSENGERS. (6) THE CONVEYANCE OF TAXI PASSENGERS. (7)

AUTHORITY:

473 KHAYELITSHA - SEA POINT

FROM TAXI RANK AT SITE C KHAYELITSHA, LEFT INTO LANSLOWNE ROAD TOWARDS MEW WAY, LEFT AT TRAFFIC SIGNAL AT MEW WAY, LEFT ONTO N2, PROCEED ALONG N2 WHICH BECOMES SETTLERS WAY, ALONG SETTLERS WAY, EASTERN BOULEVARD, INTO TABLE BAY BOULEVARD, RIGHT INTO WESTERN BOULEVARD, ALONG WESTERN BOULEVARD, LEFT INTO ASHSTEAD ROAD, RIGHT INTO MAIN ROAD TO REGENT STREET, RIGHT INTO QUEENS ROAD SEA POINT AND RETURN AS FOLLOWS: INTO REGENT STREET, INTO MAIN ROAD, ALONG MAIN ROAD WHICH BECOMES SOMERSET ROAD, LEFT INTO BUITENGRACHT STREET, RIGHT INTO HANS STRIJDOM AVE, LEFT INTO HEERENGRACHT, RIGHT INTO HERTZOG BOULEVARD, RIGHT INTO OSWALD PIROW STREET, RIGHT INTO TOP DECK CAPE TOWN RAILWAY STATION, LEFT INTO OSWALD PIROW STREET, RIGHT INTO EASTERN BOULEVARD, SETTLERS WAY, N2, MEW WAY, LANSLOWNE ROAD TO SITE C KHAYELITSHA, SUBJECT TO THE FOLLOWING CONDITIONS: 1) THAT PASSENGERS ARE NOT PICKED UP IN SEA POINT, 2) SUBJECT TO THE CONDITION THAT PASSENGERS ARE ONLY PICKED UP AT TOP DECK CAPE TOWN RAILWAY STATION ON THE RETURN JOURNEY AND 3) SUBJECT TO THE CONDITION THAT NO PASSENGERS ARE SET DOWN OR PICKED-UP ON WESTERN BOULEVARD.

607 - KHAYELITSHA - CAPE TOWN

FROM TAXI RANK AT SITE C KHAYELITSHA, RIGHT INTO HOZA STREET, LEFT INTO LANSLOWNE ROAD TOWARDS MEW WAY, LEFT AT TRAFFIC SIGNAL AT MEW WAY, LEFT ONTO N2, PROCEED ALONG N2 WHICH BECOMES SETTLERS WAY, ALONG SETTLERS WAY, INTO EASTERN BOULEVARD, LEFT INTO OSWALD PIROW STREET, RIGHT INTO TOP DECK CAPE TOWN RAILWAY STATION CAPE TOWN AND RETURN ALONG THE SAME ROUTE SUBJECT TO THE CONDITION THAT ON THE FORWARD JOURNEY NO PASSENGERS ARE PICKED-UP OR SET DOWN AFTER THE VEHICLE HAS LEFT KHAYELITSHA AND ONLY DROPPED-OFF AT TOP DECK CAPE TOWN RAILWAY STATION AND ON THE RETURN JOURNEY NO PASSENGERS BE PICKED-UP AFTER LEAVING TOP DECK CAPE TOWN RAILWAY STATION AND ONLY DROPPED-OFF AFTER REACHING KHAYELITSHA.

D27 - KHAYELITSHA - SEA POINT

FROM TAXI RANK AT SITE C KHAYELITSHA, LEFT INTO LANSLOWNE ROAD, LEFT INTO MEW WAY, LEFT ONTO N2, PROCEED ALONG N2 WHICH BECOMES SETTLERS WAY, ALONG SETTLERS WAY, INTO EASTERN BOULEVARD, INTO TABLE BAY BOULEVARD, INTO BUITENGRACHT STREET, RIGHT INTO SOMERSET ROAD, ALONG MAIN ROAD, INTO REGENT STREET SEA POINT AND RETURN AS FOLLOWS: INTO REGENT STREET, INTO MAIN ROAD, INTO SOMERSET ROAD, LEFT INTO BUITENGRACHT STREET, RIGHT INTO HANS STRIJDOM AVE, LEFT INTO HEERENGRACHT ROAD, RIGHT INTO HERTZOG BOULEVARD, RIGHT INTO OSWALD PIROW STREET, RIGHT INTO TOP DECK CAPE TOWN RAILWAY STATION, CAPE TOWN, LEFT INTO OSWALD PIROW STREET, RIGHT INTO EASTERN BOULEVARD, INTO SETTLERS WAY, INTO MEW WAY, INTO LANSLOWNE ROAD TO TAXI RANK AT SITE C KHAYELITSHA, SUBJECT TO THE FOLLOWING CONDITIONS: (1) THAT PASSENGERS ARE NOT PICKED UP IN SEA POINT; (2) SUBJECT TO THE CONDITION THAT PASSENGERS ARE ONLY PICKED UP AT TOP DECK CAPE TOWN RAILWAY STATION ON THE RETURN JOURNEY AND (3) SUBJECT TO THE CONDITION THAT NO PASSENGERS ARE SET DOWN OR PICKED-UP ON WESTERN BOULEVARD.

WITHIN THE BOUNDARIES OF KHAYELITSHA.

ABOVE ROUTES ARE SUBJECT TO THE FOLLOWING CONDITIONS:

- (A) THAT NO PASSENGERS BE PICKED UP AT ANY OTHER TAXI RANK.
- (B) THE VEHICLE MUST BE REGISTERED IN THE NAME OF THE PERMIT HOLDER.
- (C) THE HOLDER OF THIS PERMIT IS PROHIBITED FROM ENTERING INTO ANY AGREEMENT WHEREBY ANOTHER PARTY IS PERMITTED TO UNDERTAKE ROAD TRANSPORTATION FOR OWN GAIN UNDER AUTHORITY OF THIS PERMIT.
- (D) THE COMPLETE ROUTE MUST BE TRAVERSED AND NOT ONLY A PORTION OF IT.
- (E) THE PERMIT IS NOT TRANSFERABLE.
- (F) THE AUTHORITY IS REVIEWABLE AT ANY TIME.

OP.1516525. (2) ROMAN DONOVAN D ID NO 7401175175085. POSTAL ADDRESS: 31 AVOND STRAAT, VREDENDAL, 8160. (4) TRANSFER OF PERMIT, PERMIT NO. 1519738/1 FROM CLOETE ALFONSUS MARTIN AM (9 X PASSENGERS, DISTRICT:

VREDENDAL). (7) AUTHORITY AS IN LAST MENTIONED PERMIT(S).

OP.1516531. (2) NOMBWEU SITHEMBELE JOHN SJ ID NO 6401095702084. (3) DISTRICT: WYNBERG. POSTAL ADDRESS: 31644 MACASSAR, KHAYELITSHA, 7784. (4) ADDITIONAL AUTHORITY, PERMIT NO. 1523776/0 FROM NOMBWEU SITHEMBELE JOHN SJ (15 X PASSENGERS, DISTRICT: WYNBERG). (5) 1 X 15 PASSENGERS. (6) THE CONVEYANCE OF TAXI PASSENGERS. (7) AUTHORITY:
Permit No. 1523776/0
EXISTING AUTHORITY:

F09 KHAYELITSHA - DELFT

FROM TAXI RANK IN SITE C KHAYELITSHA, LEFT INTO HOZA AVENUE, LEFT INTO VANTO AVENUE, RIGHT INTO LANSDOWNE ROAD, RIGHT INTO SYMPHONY WAY, LEFT INTO MAIN ROAD, RIGHT INTO MENGGO STREET, RIGHT INTO MAIN ROAD, INTO WELWITCHIA STREET, RIGHT INTO MAIN ROAD, INTO EINDHOVEN STREET TO TAXI RANK AT DELFT AND RETURN ALONG THE SAME ROUTE SUBJECT TO THE FOLLOWING CONDITIONS: (A) THAT NO PASSENGERS ARE PICKED UP AT ANY OTHER TAXI RANK. (B) THE VEHICLE MUST BE REGISTERED IN THE NAME OF THE PERMIT HOLDER. (C) THE HOLDER OF THIS PERMIT IS PROHIBITED FROM ENTERING INTO ANY AGREEMENT WHEREBY ANOTHER PARTY IS PERMITTED TO UNDERTAKE ROAD TRANSPORTATION FOR OWN GAIN UNDER AUTHORITY OF THIS PERMIT. (D) THE COMPLETE ROUTE MUST BE TRAVERSED AND NOT ONLY A PORTION OF IT. (E) THE PERMIT IS NOT TRANSFERABLE. (F) THE AUTHORITY IS REVIEWABLE AT ANY TIME.
ADDITIONAL AUTHORITY:

FROM SITE C, KHAYELITSHA TAXI RANK TURN RIGHT INTO SOLOMON TSHUKU AVENUE, TURN RIGHT INTO LANSDOWNE ROAD PROCEED STRAIGHT VIA LUZUKO LOCATION CROSS SYMPHONY WAY PROCEED STRAIGHT CROSS THE EISLEBEN ROAD PASS THE PHILIPPI SMALL BUSINESS, TURN RIGHT INTO EMMS DRIVE TURN RIGHT INTO NYANGA TAXI RANK RETURN SAME ROUTE PICK UP PASSENGERS ALONG THE ROAD.

FROM SITE C, KHAYELITSHA TAXI RANK TURN RIGHT INTO SOLOMON TSHUKU AVENUE, TURN RIGHT INTO LANSDOWNE ROAD PROCEED STRAIGHT VIA LUZUKO CROSS SYMPHONY WAY PROCEED STRAIGHT CROSS EISLEBEN ROAD PASS PHILIPPI SMALL BUSINESS CROSS EMMS DRIVE PROCEED STRAIGHT TURN RIGHT INTO NY1 INTO GUGULETU PROCEED STRAIGHT INTO VALHALA DRIVE VIA NETREG TURN LEFT INTO BONTEHEUWEL CROSS VANGUARD DRIVE INTO LANGA DROP THE PASSENGERS AT TAXI RANK PASS THE RANK TO WASHINGTON STREET TURN RIGHT INTO SANDILE AVENUE TO RAILWAY STATION DROP OFF THERE AND RETURN SAME ROUTE PICKING UP PASSENGERS ALONG THE ROAD.

FROM SITE C, KHAYELITSHA TAXI RANK INTO SOLOMON TSHUKU AVENUE, TURN LEFT LANSDOWNE ROAD, TURN LEFT AT TRAFFIC LIGHTS INTO MEW WAY, TURN LEFT INTO FREE WAY N2 PROCEED STRAIGHT TURN LEFT INTO BUNGA AVENUE IN LANGA TURN RIGHT INTO WASHINGTON STREET PASS THE LANGA POLICE STATION, TURN LEFT INTO JUNGLE WALK AVENUE VIA LANGA RAILWAY STATION, TURN RIGHT TO SANDILE AVENUE, TURN LEFT TO WASHINGTON ROAD TO LANGA TAXI RANK AND RETURN.

FROM SITE C, KHAYELITSHA TURN RIGHT TO SOLOMON TSHUKU AVENUE LEFT TO LANSDOWNE ROAD, TURN RIGHT MEW WAY ROAD PROCEED STRAIGHT TURN LEFT PAMA ROAD PROCEED STRAIGHT TILL YOU GET TRAFFIC LIGHTS, TURN LEFT TO BONGA DRIVE PASS THE KHAYELITSHA POLICE STATION, PROCEED TO LANSDOWNE ROAD, TURN RIGHT CARRY ON CROSS SPINE ROAD, PROCEED STRAIGHT TURN LEFT TO LINDELA STREET, PROCEED UNTIL TO THE INFORMAL RANK, TURN RIGHT LANSDOWNE ROAD PICK UP PASSENGERS ALONG THE ROAD BACK TO SITE C, KHAYELITSHA.

FROM SITE C, KHAYELITSHA TURN RIGHT TO SOLOMON TSHUKU AVENUE, TURN LEFT LANSDOWNE ROAD, TURN RIGHT MEW WAY ROAD TURN RIGHT TO KUSASA ROAD, TURN RIGHT TO MAKABENI ROAD, PASS KHAYA BAZAAR, LEFT TO SPINE ROAD TURN LEFT TO BONGA DRIVE, TURN RIGHT TO MONGEZI ROAD PASS THE EYETHU CENTRE, TURN RIGHT TO PAMA ROAD, TURN RIGHT TO LANSDOWNE ROAD, CROSS THE SPINE ROAD PROCEED TO MACASSAR TURN LEFT TO LINDELA STREET, TURN RIGHT TO LANSDOWNE ROAD PICK UP COMMUTERS ALONG THE ROAD AND RETURN TO SITE C, KHAYELITSHA.

FROM KHAYELITSHA SANLAM CENTRE, SITE C TURN LEFT TO SULANI DRIVE, TURN RIGHT TO BONGA DRIVE, TURN LEFT TO PAMA ROAD, TURN RIGHT TO LANSDOWNE ROAD VIA GREEN POINT CROSS SPINE ROAD, VIA TOWN TWO PROCEED STRAIGHT VIA LUVUYO TURN LEFT TO INTO MACASSAR PROCEED TILL YOU TURN RIGHT INTO LANSDOWNE ROAD AND RETURN.

FROM KHAYELITSHA SANLAM CENTRE, SITE B TURN LEFT TO SULANI DRIVE, TURN RIGHT BONGA DRIVE CROSS THE TRAFFIC LIGHTS LEFT

TO SPINE ROAD, RIGHT TO LANSDOWNE ROAD VIA TOWN TWO VIA MAKAYA TURN RIGHT TO FUKUTHA ROAD, TURN RIGHT TO WALTER SISULU ROAD, TURN LEFT TO HARARE OSCAR MPETHA ROAD, TURN RIGHT TO FUNZA STREET PASS THE RANK TURN LEFT TO BUKWAYO STREET, TURN TO STEVE BIKO ROAD AND RETURN.

537 KHAYELITSHA - UMTATA

FROM TAXI RANK SITE C IN KHAYELITSHA, LEFT MEW WAY, LEFT ONTO N2, LEFT ONTO R300, ONTO N1, ALONG N1 UNTIL BEAUFORT WEST, RIGHT INTO R61 ALONG R61 UNTIL UMTATA, R61 BECOMES MAIN ROAD UMTATA TO TAXI RANK IN UMTATA AND RETURN ALONG THE SAME ROUTE.

536 KHAYELITSHA - MDANTSANE

FROM TAXI RANK SITE C IN KHAYELITSHA, LEFT INTO MEW WAY, LEFT ONTO R300, ONTO N1, ALONG N1 UNTIL BEAUFORT WEST, RIGHT INTO R61, ALONG R61 TOWARDS GRAAFF REINET, TURN RIGHT TO PORT ELIZABETH, THROUGH JANSENVILLE, SOMERSET EAST, ADELAIDE, FORT BEAUFORT, MADALA, ALICE, KING WILLIAM'S TOWN TO MDANTSANE AND RETURN THE SAME ROUTE.

E97 KHAYELITSHA - MDANTSANE

FROM TAXI RANK SITE C IN KHAYELITSHA, LEFT INTO MEW WAY, RIGHT ONTO N2, ALONG N2 TO PORT ELIZABETH, INTO R72, ALONG R72 TO TAXI RANK IN MDANTSANE AND RETURN THE SAME ROUTE.

E99 KHAYELITSHA - MDANTSANE

FROM TAXI RANK SITE C IN KHAYELITSHA, LEFT INTO MEW WAY, LEFT ONTO N2, LEFT ONTO R300, ONTO N1, ALONG N1 TO BEAUFORT WEST, RIGHT INTO R61 ALONG R61 TOWARDS GRAAFF REINET, TURN RIGHT TO PORT ELIZABETH, THROUGH JANSENVILLE, SOMERSET EAST, ADELAIDE, FORT BEAUFORT, MADALA, ALICE, KING WILLIAM'S TOWN TO MDANTSANE AND RETURN THE ROUTE.

E98 KHAYELITSHA - UMTATA

FROM TAXI RANK SITE C IN KHAYELITSHA, LEFT INTO MEW WAY, LEFT ONTO R300, ONTO N1 ALONG N1 TO BEAUFORT WEST, INTO DONKIN STREET, RIGHT INTO VOORTREKKER STREET, INTO R61, ALONG R61 TO ABERDEEN, ONTO R57 TO GRAAFF REINET, THEN ALONG THE R61 TO QUEENSTOWN, RIGHT INTO ROBERTSON ROAD, RIGHT INTO CALEDON STREET TAXI RANK, QUEENSTOWN, INTO R61 TO TAXI RANK IN UMTATA AND RETURN THE SAME ROUTE.

E09 KHAYELITSHA - EAST LONDON

FROM TAXI RANK SITE C IN KHAYELITSHA, LEFT INTO MEW WAY, RIGHT ONTO N2, ALONG KING WILLIAM'S TOWN, ALONG N2 TO EAST LONDON TO TAXI RANK IN EAST LONDON AND RETURN THE SAME ROUTE.

OP.1516532. (2) NOMBWU SITHEMBELE JOHN SJ ID NO 6401095702084. (3) DISTRICT: WYNBERG. POSTAL ADDRESS: 31644 MACASSAR, KHAYELITSHA, 7784. (4) ADDITIONAL AUTHORITY, PERMIT NO. 1509863/3 FROM NOMBWU SITHEMBELE JOHN SJ (15 X PASSENGERS, DISTRICT: WYNBERG). (5) 1 X 15 PASSENGERS. (6) THE CONVEYANCE OF TAXI PASSENGERS. (7) AUTHORITY:

Permit No. 1509863/3

EXISTING AUTHORITY:

WITHIN THE BOUNDARIES OF KHAYELITSHA.

F21 KHAYELITSHA - NYANGA

FROM TAXI RANK AT SITE C KHAYELITSHA, RIGHT INTO SOLOMON TSHUKU AVENUE, RIGHT INTO LANSDOWNE ROAD, INTO LUZUKO LOCATION, ACROSS SYMPHONY WAY, CROSS EISLEBEN ROAD, RIGHT INTO EMMS DRIVE, RIGHT INTO TAXI RANK IN NYANGA AND RETURN ALONG THE SAME ROUTE SUBJECT TO THE CONDITION THAT PASSENGERS ARE ONLY DROPPED-OFF IN NYANGA AND NOT PICKED-UP.

F22 KHAYELITSHA - LANGA

FROM TAXI RANK AT SITE C KHAYELITSHA, RIGHT INTO SOLOMON TSHUKU AVENUE, RIGHT INTO LANSDOWNE ROAD, INTO LUZUKO LOCATION, ACROSS SYMPHONY WAY, CROSS EISLEBEN ROAD, EMMS DRIVE, RIGHT INTO NY 1, INTO VALHALLA DRIVE, LEFT INTO PLAKKIES ROAD TO NETREG RAILWAY STATION/TAXI RANK, INTO PLAKKIES ROAD, LEFT INTO VALHALLA DRIVE, LEFT INTO JAKKALSVLEI ROAD, RIGHT INTO BONTEHEUWEL AVENUE, CROSS VANGUARD DRIVE TO LANGA, INTO WASHINGTON STREET TO TAXI RANK IN WASHINGTON STREET, RIGHT INTO SANDILE AVENUE TO LANGA RAILWAY STATION AND RETURN ALONG THE SAME ROUTE SUBJECT TO THE CONDITION THAT PASSENGERS ARE ONLY DROPPED-OFF IN LANGA AND NOT PICKED-UP.

F23 KHAYELITSHA - LANGA

FROM TAXI RANK AT SITE C KHAYELITSHA, RIGHT INTO SOLOMON TSHUKU AVENUE, LEFT INTO LANSDOWNE ROAD, LEFT INTO MEW WAY, LEFT ONTO N2, LEFT INTO BUNGA AVENUE, RIGHT INTO WASHINGTON

STREET, PASS LANGA POLICE STATION, LEFT INTO JUNGLE WALK AVENUE, VIA LANGA RAILWAY STATION, RIGHT INTO SANDILE AVENUE, LEFT INTO WASHINGTON STREET TO TAXI RANK IN LANGA AND RETURN ALONG THE SAME ROUTE SUBJECT TO THE CONDITION THAT PASSENGERS ARE ONLY DROPPED-OFF IN LANGA AND NOT PICKED-UP.

ROUTES ARE SUBJECT TO THE FOLLOWING CONDITIONS:

- (A) THAT NO PASSENGERS ARE PICKED UP AT ANY OTHER TAXI RANK.
- (B) THE VEHICLE MUST BE REGISTERED IN THE NAME OF THE PERMIT HOLDER.
- (C) THE HOLDER OF THIS PERMIT IS PROHIBITED FROM ENTERING INTO ANY AGREEMENT WHEREBY ANOTHER PARTY IS PERMITTED TO UNDERTAKE ROAD TRANSPORTATION FOR OWN GAIN UNDER AUTHORITY OF THIS PERMIT.
- (D) THE COMPLETE ROUTE MUST BE TRAVERSED AND NOT ONLY A PORTION OF IT.
- (E) THE PERMIT IS NOT TRANSFERABLE.
- (F) THE AUTHORITY IS REVIEWABLE AT ANY TIME.

ADDITIONAL AUTHORITY:

537 KHAYELITSHA - UMTATA

FROM TAXI RANK SITE C IN KHAYELITSHA, LEFT MEW WAY, LEFT ONTO N2, LEFT ONTO R300, ONTO N1, ALONG N1 UNTIL BEAUFORT WEST, RIGHT INTO R61 ALONG R61 UNTIL UMTATA, R61 BECOMES MAIN ROAD UMTATA TO TAXI RANK IN UMTATA AND RETURN ALONG THE SAME ROUTE.

536 KHAYELITSHA - MDANTSANE

FROM TAXI RANK SITE C IN KHAYELITSHA, LEFT INTO MEW WAY, LEFT ONTO R300, ONTO N1, ALONG N1 UNTIL BEAUFORT WEST, RIGHT INTO R61, ALONG R61 TOWARDS GRAAFF REINET, TURN RIGHT TO PORT ELIZABETH, THROUGH JANSENVILLE, SOMERSET EAST, ADELAIDE, FORT BEAUFORT, MADALA, ALICE, KING WILLIAM'S TOWN TO MDANTSANE AND RETURN THE SAME ROUTE.

E97 KHAYELITSHA - MDANTSANE

FROM TAXI RANK SITE C IN KHAYELITSHA, LEFT INTO MEW WAY, RIGHT ONTO N2, ALONG N2 TO PORT ELIZABETH, INTO R72, ALONG R72 TO TAXI RANK IN MDANTSANE AND RETURN THE SAME ROUTE.

E99 KHAYELITSHA - MDANTSANE

FROM TAXI RANK SITE C IN KHAYELITSHA, LEFT INTO MEW WAY, LEFT ONTO N2, LEFT ONTO R300, ONTO N1, ALONG N1 TO BEAUFORT WEST, RIGHT INTO R61 ALONG R61 TOWARDS GRAAFF REINET, TURN RIGHT TO PORT ELIZABETH, THROUGH JANSENVILLE, SOMERSET EAST, ADELAIDE, FORT BEAUFORT, MADALA, ALICE, KING WILLIAM'S TOWN TO MDANTSANE AND RETURN THE ROUTE.

E98 KHAYELITSHA - UMTATA

FROM TAXI RANK SITE C IN KHAYELITSHA, LEFT INTO MEW WAY, LEFT ONTO R300, ONTO N1 ALONG N1 TO BEAUFORT WEST, INTO DONKIN STREET, RIGHT INTO VOORTREKKER STREET, INTO R61, ALONG R61 TO ABERDEEN, ONTO R57 TO GRAAFF REINET, THEN ALONG THE R61 TO QUEENSTOWN, RIGHT INTO ROBERTSON ROAD, RIGHT INTO CALEDON STREET TAXI RANK, QUEENSTOWN, INTO R61 TO TAXI RANK IN UMTATA AND RETURN THE SAME ROUTE.

E09 KHAYELITSHA - EAST LONDON

FROM TAXI RANK SITE C IN KHAYELITSHA, LEFT INTO MEW WAY, RIGHT ONTO N2, ALONG KING WILLIAM'S TOWN, ALONG N2 TO EAST LONDON TO TAXI RANK IN EAST LONDON AND RETURN THE SAME ROUTE.

OP.1516534. (2) ASIYA KHEDAMILE ELIJAH KE ID NO 6112165566081. (3) DISTRICT: GEORGE. POSTAL ADDRESS: POSBUS 12124, THEMBALETHU, GEORGE, 6535 C/O UNCEDO SERVICE TAXI ASS - GEORGE P.O. BOX 3680, GEORGE INDUSTRIA, 6530. (4) NEW APPLICATION. (5) 1 X 16 PASSENGERS. (6) THE CONVEYANCE OF TAXI PASSENGERS. (7) AUTHORITY: 880 THEMBALETHU - GEORGE

VANAF PUNTE GELEE BINNE DIE WOONGEBIED VAN THEMBALETHU, LANGS SANDKRAALWEG, LINKS IN NGAKANISTRAAT, REGS IN SANDKRAALWEG, LINKS NA NUWE GEBIED SONDER STRAATNAME, LINKS IN SANDKRAALWEG, IN ALBERTSTRAAT, REGS IN CRADOCKSTRAAT, REGS IN TAXI STAANPLEK TE CRADOCKSTRAAT GEORGE EN TERUG OOR DIESELFDE ROETE ONDERWORPE AAN DIE VOLGENDE VOORWAARDES: (A) DAT GEEN PASSASIERE BY ENIGE ANDER HUURMOTORSTAANPLEK OPGETEL MAG WORD NIE. (B) DIE VOERTUIG MOET IN DIE NAAM VAN DIE APPLIKANT GEREGISTREER WEES. (C) DIE HOUER VAN HIERDIE PERMIT WORD BELET OM 'N OOREENKOMS AAN TE GAAN WAARKRAGTENS ENIGE ANDER PARTY GEMAGTIG WORD OM VIR EIE GEWIN PADVERVOER TE ONDERNEEM KRAGTENS MAGTIGING VERLEEN DEUR HIERDIE PERMIT.

(D) DIE VOLLEDIGE ROETE MOET BEDRYF WORD EN NIE SLEGS 'N GEDEELTE VAN DIE ROETE NIE. (E) DIE PERMIT IS NIE OORDRAAGBAAR NIE. (F) BOGEMELDE MAGTIGING IS HERSIENBAAR TEN ENIGE TYD.

OP.1516535. (2) MNCENGWA MNCEDISI WILLIAM MW ID NO 6211045772081. (3) DISTRICT: WYNBERG. POSTAL ADDRESS: M725 SITE B, KHAYELITSHA, 7784 C/O CODETA - KHAYELITSHA CODETA KUWAIT RANK; SOLOMON, TSHUKU AVE; TRUST FUND OFFICE, SITE C; KHAYELITSHA, 7784. (4) NEW APPLICATION. (5) 1 X 15 PASSENGERS. (6) THE CONVEYANCE OF TAXI PASSENGERS. (7) AUTHORITY: C94 KHAYELITSHA - MITCHELL'S PLAIN

FROM TAXI RANK IN KHAYELITSHA, LEFT INTO SPINE ROAD, RIGHT INTO SWARTKLIP ROAD, INTO LUZUKO AND DRIFTSAND, INTO SWARTKLIP ROAD, RIGHT INTO IMPERIAL ROAD TO TOWN CENTRE, MITCHELL'S PLAIN AND RETURN ALONG THE SAME ROUTE.
E47 KUWAIT KHAYELITSHA - MITCHELL'S PLAIN

FROM THE TAXI RANK IN KUWAIT KHAYELITSHA, RIGHT INTO SOLOMON TSHUKU DRIVE, RIGHT INTO LANSLOWNE ROAD, RIGHT INTO MEW WAY, RIGHT INTO SPINE ROAD, RIGHT INTO A Z BERMAN ROAD, LEFT INTO IMPERIAL ROAD, LEFT INTO 1ST AVENUE, LEFT INTO TAXI RANK AT MITCHELL'S PLAIN AND RETURN ALONG THE SAME ROUTE.
E48 KUWAIT KHAYELITSHA - MITCHELL'S PLAIN

FROM THE TAXI RANK IN KUWAIT KHAYELITSHA, RIGHT INTO SOLOMON TSHUKU DRIVE, LEFT INTO LANSLOWNE ROAD, LEFT INTO SWARTKLIP ROAD, RIGHT INTO HIGHLANDS ROAD, LEFT INTO A Z BERMAN ROAD, RIGHT INTO IMPERIAL ROAD, LEFT INTO 1ST AVENUE, LEFT INTO TAXI RANK AT MITCHELL'S PLAIN AND RETURN ALONG THE SAME ROUTE.
E79 KUWAIT - HARARE

FROM TAXI RANK IN SITE C, KUWAIT, LEFT INTO SOLOMON TSHUKU STREET, LEFT INTO MAPHONGWANA AVENUE, RIGHT INTO LANSLOWNE ROAD, INTO LUZUKO AND DRIFTSAND, INTO OLD FUARE ROAD, BACK INTO LANSLOWNE ROAD, RIGHT INTO MEW WAY, LEFT INTO PAMA ROAD, RIGHT INTO KUSANA ROAD, RIGHT INTO MAKABENI ROAD, LEFT INTO SPINE ROAD, LEFT INTO NTLAZANE ROAD, RIGHT INTO STEVE BIKO ROAD, LEFT INTO BUKWAYO ROAD, RIGHT INTO NCUMO ROAD, RIGHT INTO FUNZA STREET, INTO KUYASA INTO WALTER SISULU ROAD, INTO MAKAYA OSCAR MPETHA, INTO TAMBO ROAD, INTO BATANDWA NDONDO ROAD TO HARARE AND RETURN ALONG THE SAME ROUTE.
E80 KUWAIT - MAKAZA

FROM TAXI RANK IN SITE C, KUWAIT LEFT INTO SOLOMON TSHUKU STREET, LEFT INTO MAPHONGWANA AVENUE, RIGHT INTO LANSLOWNE ROAD, INTO LUZUKO AND DRIFTSAND, INTO OLD FAURE ROAD, BACK INTO LANSLOWNE ROAD, RIGHT INTO MEW WAY, LEFT INTO PAMA ROAD, RIGHT INTO KUSANA ROAD, RIGHT INTO MAKABENI ROAD, LEFT INTO SPINE ROAD, INTO LWANDLE DRIVE, INTO ALBERTINA SISULU, INTO MONGEZI ROAD, INTO LAWULO, RIGHT INTO LANSLOWNE ROAD, INTO TUTU AVENUE, RIGHT INTO LINDELA ROAD TO MAKAZA AND RETURN ALONG THE SAME ROUTE.
E81 KUWAIT - MACASSAR

FROM TAXI RANK IN SITE C KUWAIT, RIGHT INTO SOLOMON TSHUKU STREET, LEFT INTO LANSLOWNE ROAD, RIGHT INTO MEW WAY, LEFT INTO PAMA ROAD, LEFT INTO BONGA DRIVE (M45), INTO SULANI DRIVE, INTO NYATHI AVENUE, INTO LANSLOWNE ROAD, RIGHT INTO FUKUTHA ROAD, INTO CEKECHA ROAD TO MACASSAR AND RETURN ALONG THE SAME ROUTE.

OP.1516536. (2) YENGONI NZIMANI LESLIE NL ID NO 3006235182080. (3) DISTRICT: CAPE TOWN. POSTAL ADDRESS: 17 THEMBSA AVENUE, MALUNGA PARK, GUGULETU, 7750. (4) ADDITIONAL AUTHORITY, PERMIT NO. 521658/1 FROM YENGONI NZIMANI LESLIE NL (10 X PASSENGERS, DISTRICT: CAPE TOWN). (5) 1 X 10 PASSENGERS. (6) THE CONVEYANCE OF TOURISTS. (7) AUTHORITY: Permit No. 521658/1
EXISTING AUTHORITY:

FROM PICK UP POINTS SITUATED WITHIN A RADIUS OF 20 KILOMETRES FROM CAPE TOWN INTERNATIONAL AIRPORT TO POINTS SITUATED WITHIN THE WESTERN CAPE AND RETURN SUBJECT TO THE CONDITION THAT:

(A) NO COMMUTER SERVICES, INTERCITY SERVICES AND INTERTOWN SERVICES OPERATED IN ACCORDANCE WITH A TIME TABLE WILL BE UNDERTAKEN BY THE HOLDER OF THIS PERMIT IN TERMS OF THIS AUTHORITY FROM ANY POINTS REFERRED TO IN THE SAID AUTHORITY TO ANY OTHER POINT REFERRED TO THEREIN.

(B) THE TOURISTS TRAVEL IN A GROUP AND THAT ALL TOURISTS COMPRISING SUCH A GROUP SHALL EMBARK AND DISEMBARK AS A GROUP AT THE SAME POINT NOTWITHSTANDING THE FACT THAT

THE POINT OF EMBARKATION MAY DIFFER FROM THE POINT OF DISEMBARKATION.

(C) WHENEVER THE TOURIST ACT REQUIRES A GUIDE TO ACCOMPANY A GROUP OF TOURISTS, SUCH GUIDE BE REGISTERED AS A TOURIST GUIDE FOR THE RELEVANT GEOGRAPHICAL AREA IN WHICH THE CONVEYANCE TAKES PLACE OR BE REGISTERED AS A SPECIALIST TOURIST GUIDE APPROPRIATE TO THAT AREA; AND

(D) THE PASSENGERS MUST BE PROTECTED BY A VALID PASSENGER LIABILITY INSURANCE COVER.

(E) THE VEHICLE MUST BE FITTED WITH AIRCONDITIONING. ADDITIONAL AUTHORITY:

FROM PICK UP POINTS SITUATED WITHIN A RADIUS OF 20 KM FROM PLACE OF BUSINESS SITUATED AT 17 THEMBISA AVENUE, MALUNGA PARK TO POINTS SITUATED WITHIN THE RSA AND RETURN.

OP.1516537. (2) JOHNSON ISAAC I ID NO 4208125136080. (3) DISTRICT: WYNBERG. POSTAL ADDRESS: 2919 BROWN'S FARM, PHILLIPI, 7785. (4) NEW APPLICATION. (5) 1 X 14 PASSENGERS. (6) THE CONVEYANCE OF TAXI PASSENGERS. (7) AUTHORITY: C94 KHAYELITSHA - MITCHELL'S PLAIN

FROM TAXI RANK IN KHAYELITSHA, LEFT INTO SPINE ROAD, RIGHT INTO SWARTKLIP ROAD, INTO LUZUKO AND DRIFTSAND, INTO SWARTKLIP ROAD, RIGHT INTO IMPERIAL ROAD TO TOWN CENTRE, MITCHELL'S PLAIN AND RETURN ALONG THE SAME ROUTE. E47 KUWAIT KHAYELITSHA - MITCHELL'S PLAIN

FROM THE TAXI RANK IN KUWAIT KHAYELITSHA, RIGHT INTO SOLOMON TSHUKU DRIVE, RIGHT INTO LANSDOWNE ROAD, RIGHT INTO MEW WAY, RIGHT INTO SPINE ROAD, RIGHT INTO A Z BERMAN ROAD, LEFT INTO IMPERIAL ROAD, LEFT INTO 1ST AVENUE, LEFT INTO TAXI RANK AT MITCHELL'S PLAIN AND RETURN ALONG THE SAME ROUTE. E48 KUWAIT KHAYELITSHA - MITCHELL'S PLAIN

FROM THE TAXI RANK IN KUWAIT KHAYELITSHA, RIGHT INTO SOLOMON TSHUKU DRIVE, LEFT INTO LANSDOWNE ROAD, LEFT INTO SWARTKLIP ROAD, RIGHT INTO HIGHLANDS ROAD, LEFT INTO A Z BERMAN ROAD, RIGHT INTO IMPERIAL ROAD, LEFT INTO 1ST AVENUE, LEFT INTO TAXI RANK AT MITCHELL'S PLAIN AND RETURN ALONG THE SAME ROUTE. E79 KUWAIT - HARARE

FROM TAXI RANK IN SITE C, KUWAIT, LEFT INTO SOLOMON TSHUKU STREET, LEFT INTO MAPHONGWANA AVENUE, RIGHT INTO LANSDOWNE ROAD, INTO LUZUKO AND DRIFTSAND, INTO OLD FAURE ROAD, BACK INTO LANSDOWNE ROAD, RIGHT INTO MEW WAY, LEFT INTO PAMA ROAD, RIGHT INTO KUSANA ROAD, RIGHT INTO MAKABENI ROAD, LEFT INTO SPINE ROAD, LEFT INTO NTLAZANE ROAD, RIGHT INTO STEVE BIKO ROAD, LEFT INTO BUKWAYO ROAD, RIGHT INTO NCUMO ROAD, RIGHT INTO FUNZA STREET, INTO KUYASA INTO WALTER SISULU ROAD, INTO MAKAYA OSCAR MPETHA, INTO TAMBO ROAD, INTO BATANDWA NDONDO ROAD TO HARARE AND RETURN ALONG THE SAME ROUTE. E80 KUWAIT - MAKAZA

FROM TAXI RANK IN SITE C, KUWAIT LEFT INTO SOLOMON TSHUKU STREET, LEFT INTO MAPHONGWANA AVENUE, RIGHT INTO LANSDOWNE ROAD, INTO LUZUKO AND DRIFTSAND, INTO OLD FAURE ROAD, BACK INTO LANSDOWNE ROAD, RIGHT INTO MEW WAY, LEFT INTO PAMA ROAD, RIGHT INTO KUSANA ROAD, RIGHT INTO MAKABENI ROAD, LEFT INTO SPINE ROAD, INTO LWANDLE DRIVE, INTO ALBERTINA SISULU, INTO MONGEZI ROAD, INTO LAWULO, RIGHT INTO LANSDOWNE ROAD, INTO TUTU AVENUE, RIGHT INTO LINDELA ROAD TO MAKAZA AND RETURN ALONG THE SAME ROUTE. E81 KUWAIT - MACASSAR

FROM TAXI RANK IN SITE C KUWAIT, RIGHT INTO SOLOMON TSHUKU STREET, LEFT INTO LANSDOWNE ROAD, RIGHT INTO MEW WAY, LEFT INTO PAMA ROAD, LEFT INTO BONGA DRIVE (M45), INTO SULANI DRIVE, INTO NYATHI AVENUE, INTO LANSDOWNE ROAD, RIGHT INTO FUKUTHA ROAD, INTO CEKECHA ROAD TO MACASSAR AND RETURN ALONG THE SAME ROUTE.

OP.1516538. (2) SODLAKA MANDLAKAYISE GOODMAN MG ID NO 6512105849085. (3) DISTRICT: GEORGE. POSTAL ADDRESS: P.O. BOX 3680, GEORGE INDUSTRIA, GEORGE, 6530. (4) NEW APPLICATION(PERMIT HOLDER). (5) 1 X 16 PASSENGERS. (6) THE CONVEYANCE OF TAXI PASSENGERS. (7) AUTHORITY: 971 THEMBALETHU - GEORGE

FROM TAXI RANK IN THEMBALETHU VIA SANDKRAAL ROAD, INTO ALBERT STREET, RIGHT INTO CRADOCK STREET TO TAXI RANK IN CRADOCK STREET, GEORGE AND RETURN ALONG THE SAME ROUTE SUBJECT TO THE FOLLOWING CONDITIONS: (A) THAT NO PASSENGERS

ARE PICKED UP AT ANY OTHER TAXI RANK. (B) THE VEHICLE MUST BE REGISTERED IN THE NAME OF THE PERMIT HOLDER. (C) THE HOLDER OF THIS PERMIT IS PROHIBITED FROM ENTERING INTO ANY AGREEMENT WHEREBY ANOTHER PARTY IS PERMITTED TO UNDERTAKE ROAD TRANSPORTATION FOR OWN GAIN UNDER AUTHORITY OF THIS PERMIT. (D) THE COMPLETE ROUTE MUST BE TRAVERSED AND NOT ONLY A PORTION OF IT. (E) THE PERMIT IS NOT TRANSFERABLE. (F) THE AUTHORITY IS REVIEWABLE AT ANY TIME.

2. FROM TAXI RANK IN THEMBALETHU VIA SANDKRAAL ROAD INTO ALBERT STREET VIA CRADOCK STREET INTO THE TAXI RANK AND RETURN - 50 KM TO MOSSEL BAY FROM CRADOCK STREET TAXI RANK. FROM CRADOCK STREET TO KNYSNA AND PLETTENBERG BAY.

3. FROM THEMBALETHU TAXI RANK VIA WILLOWMORE VIA GRAAFF REINET VIA CRADOCK VIA QUEENSTOWN VIA UMTATA INTO DURBAN AND RETURN.

4. FROM THEMBALETHU TAXI RANK VIA BEAUFORT WEST VIA MIDDELBURG, VIA BLOEMFONTEIN VIA KROONSTAD INTO JOHANNESBURG PARK STATION RANK AND RETURN.

OP.1516539. (2) NAZO SIKHULU S ID NO 6810015969088. (3) DISTRICT: WYNBERG. POSTAL ADDRESS: 34057 PHIKISA STREET, HARARE, KHAYELITSHA, 7784. (4) NEW APPLICATION. (5) 1 X 16 PASSENGERS. (6) THE CONVEYANCE OF TAXI PASSENGERS. (7) AUTHORITY: C94 KHAYELITSHA - MITCHELL'S PLAIN

FROM TAXI RANK IN KHAYELITSHA, LEFT INTO SPINE ROAD, RIGHT INTO SWARTKLIP ROAD, INTO LUZUKO AND DRIFTSAND, INTO SWARTKLIP ROAD, RIGHT INTO IMPERIAL ROAD TO TOWN CENTRE, MITCHELL'S PLAIN AND RETURN ALONG THE SAME ROUTE.
E47 KUWAIT KHAYELITSHA - MITCHELL'S PLAIN

FROM THE TAXI RANK IN KUWAIT KHAYELITSHA, RIGHT INTO SOLOMON TSHUKU DRIVE, RIGHT INTO LANSDOWNE ROAD, RIGHT INTO MEW WAY, RIGHT INTO SPINE ROAD, RIGHT INTO A Z BERMAN ROAD, LEFT INTO IMPERIAL ROAD, LEFT INTO 1ST AVENUE, LEFT INTO TAXI RANK AT MITCHELL'S PLAIN AND RETURN ALONG THE SAME ROUTE.
E48 KUWAIT KHAYELITSHA - MITCHELL'S PLAIN

FROM THE TAXI RANK IN KUWAIT KHAYELITSHA, RIGHT INTO SOLOMON TSHUKU DRIVE, LEFT INTO LANSDOWNE ROAD, LEFT INTO SWARTKLIP ROAD, RIGHT INTO HIGHLANDS ROAD, LEFT INTO A Z BERMAN ROAD, RIGHT INTO IMPERIAL ROAD, LEFT INTO 1ST AVENUE, LEFT INTO TAXI RANK AT MITCHELL'S PLAIN AND RETURN ALONG THE SAME ROUTE.
E79 KUWAIT - HARARE

FROM TAXI RANK IN SITE C, KUWAIT, LEFT INTO SOLOMON TSHUKU STREET, LEFT INTO MAPHONGWANA AVENUE, RIGHT INTO LANSDOWNE ROAD, INTO LUZUKO AND DRIFTSAND, INTO OLD FUARE ROAD, BACK INTO LANSDOWNE ROAD, RIGHT INTO MEW WAY, LEFT INTO PAMA ROAD, RIGHT INTO KUSANA ROAD, RIGHT INTO MAKABENI ROAD, LEFT INTO SPINE ROAD, LEFT INTO NTLAZANE ROAD, RIGHT INTO STEVE BIKO ROAD, LEFT INTO BUKWAYO ROAD, RIGHT INTO NCUMO ROAD, RIGHT INTO FUNZA STREET, INTO KUYASA INTO WALTER SISULU ROAD, INTO MAKAYA OSCAR MPETHA, INTO TAMBO ROAD, INTO BATANDWA NDONDO ROAD TO HARARE AND RETURN ALONG THE SAME ROUTE.
E80 KUWAIT - MAKAZA

FROM TAXI RANK IN SITE C, KUWAIT LEFT INTO SOLOMON TSHUKU STREET, LEFT INTO MAPHONGWANA AVENUE, RIGHT INTO LANSDOWNE ROAD, INTO LUZUKO AND DRIFTSAND, INTO OLD FAURE ROAD, BACK INTO LANSDOWNE ROAD, RIGHT INTO MEW WAY, LEFT INTO PAMA ROAD, RIGHT INTO KUSANA ROAD, RIGHT INTO MAKABENI ROAD, LEFT INTO SPINE ROAD, INTO LWANDLE DRIVE, INTO ALBERTINA SISULU, INTO MONGEZI ROAD, INTO LAWULO, RIGHT INTO LANSDOWNE ROAD, INTO TUTU AVENUE, RIGHT INTO LINDELA ROAD TO MAKAZA AND RETURN ALONG THE SAME ROUTE.
E81 KUWAIT - MACASSAR

FROM TAXI RANK IN SITE C KUWAIT, RIGHT INTO SOLOMON TSHUKU STREET, LEFT INTO LANSDOWNE ROAD, RIGHT INTO MEW WAY, LEFT INTO PAMA ROAD, LEFT INTO BONGA DRIVE (M45), INTO SULANI DRIVE, INTO NYATHI AVENUE, INTO LANSDOWNE ROAD, RIGHT INTO FUKUTHA ROAD, INTO CEKECHA ROAD TO MACASSAR AND RETURN ALONG THE SAME ROUTE.

OP.1516540. (2) NCEDO TIMBAYAZI JAMES TJ ID NO 4410105454083. (3) DISTRICT: WYNBERG. POSTAL ADDRESS: Y829 SITE B, KHAYELITSHA, 7784. (4) NEW APPLICATION (PERMIT HOLDER). (5) 1 X 15 PASSENGERS. (6) THE CONVEYANCE OF TAXI PASSENGERS. (7) AUTHORITY: ROUTE 1

FROM TAXI RANK AT THE TREK GARAGE IN LANSDOWNE ROAD, KHAYELITSHA, LEFT INTO MEW WAY, LEFT ONTO R300, ONTO N1 ALONG N1 TO BEAUFORT WEST, INTO DONKIN STREET, RIGHT INTO VOORTREKKER STREET, INTO R61, ALONG R61 TO ABERDEEN, LEFT ONTO R57 TO GRAAFF REINET, THEN ALONG THE R61 TO QUEENSTOWN,

COFIMVABA, ENGCOCO, UMTATA AND RETURN THE SAME ROUTE.
ROUTE 2

FROM TAXI RANK AT THE TREK GARAGE IN LANSDOWNE ROAD, KHAYELITSHA, LEFT INTO MEW WAY, LEFT ONTO N2, PAST SOMERSET WEST, GRABOUW, CALEDON, SWELLENDAM, RIVERSDALE, GEORGE, KNYSNA, HUMANSDORP, PORT ELIZABETH, GRAHAMSTOWN TO FISH RIVER NEAR PEDDIE AND FROM RAYI TO EAST LONDON VIA KING WILLIAM'S TOWN AND RETURN.
ROUTE 3

FROM TAXI RANK AT THE TREK GARAGE IN LANSDOWNE ROAD, KHAYELITSHA, LEFT INTO MEW WAY, LEFT ONTO R300, RIGHT ONTO N1, ALONG N1 TO BEAUFORT WEST, RIGHT ONTO R61 ALONG R61 TO ABERDEEN, RIGHT ONTO R63 TO KEISKAMMAHOEK, PROCEED ALONG R352 TO TANDALA, LEFT ONTO N2 TO KING WILLIAM'S TOWN, RIGHT INTO WELLINGTON STREET TO TAXI RANK IN KING WILLIAM'S TOWN AND RETURN ALONG THE SAME ROUTE.
ROUTE 4

FROM TAXI RANK AT THE TREK GARAGE IN LANSDOWNE ROAD, KHAYELITSHA, LEFT INTO MEW WAY, LEFT ONTO R300, RIGHT ONTO N1 TO HANOVER, LEFT ONTO N10 TO MIDDELBURG, LEFT ONTO R58 TO STEYNSBURG, MOLTEÑO, DORDRECHT, INDWE, ELLIOT, MACLEAR TO TSOLO AND RETURN.
ROUTE 5

FROM TAXI RANK AT THE TREK GARAGE IN LANSDOWNE ROAD, KHAYELITSHA, LEFT INTO MEW WAY, LEFT ONTO R200, PAST SOMERSET WEST, GRABOUW, CALEDON, SWELLENDAM, RIVERSDALE, GEORGE, KNYSNA, HUMANSDORP, PORT ELIZABETH, ALEXANDRIA, PORT ALFRED, EAST LONDON, MACLEANTOWN, KOMGA TO KEI BRIDGE, BUTTERWORTH, IDUTYWA AND RETURN.
ROUTE 6

FROM TAXI RANK AT THE TREK GARAGE IN LANSDOWNE ROAD, KHAYELITSHA, LEFT INTO MEW WAY, LEFT ONTO R300, RIGHT ONTO N1, ALONG N1 TO COLESBERG, RIGHT ONTO R58 TO LADY GREY, RIGHT ONTO R393 TO STERKSPRUIT ONTO PALMIET AT TELLE BRIDGE AND RETURN THE SAME ROUTE.

OP.1516541. (2) VARA BRIAN SAKHIWO BS ID NO 7102285833080. (3) DISTRICT: WYNBERG. POSTAL ADDRESS: I 315, DIKINYEKA SQUARE, KHAYELITSHA, 7784. (4) NEW APPLICATION. (5) 1 X 16 PASSENGERS. (6) THE CONVEYANCE OF TAXI PASSENGERS. (7) AUTHORITY:
E79 KUWAIT - HARARE

FROM TAXI RANK IN SITE C KUWAIT, LEFT INTO SOLOMON TSHUKU STREET, LEFT INTO MAPHONGWANA AVENUE, RIGHT INTO LANSDOWNE ROAD, INTO LUZUKO AND DRIFTSAND, INTO OLD AURE ROAD, BACK INTO LANSDOWNE ROAD, RIGHT INTO MEW WAY, LEFT INTO PAMA ROAD, RIGHT INTO KUSANA ROAD, RIGHT INTO MAKABENI ROAD, LEFT INTO SPINE ROAD, LEFT INTO NTLAZANE ROAD, RIGHT INTO STEVE BIKO ROAD, LEFT INTO BUKWAYO ROAD, RIGHT INTO NCUMO ROAD, RIGHT INTO FUNZA STREET, INTO KUYASA, INTO WALTER SISULU ROAD, INTO MAKAYA OSCAR MPETHA, INTO TAMBO ROAD, INTO BATANDWA NDONDO ROAD TO HARARE AND RETURN ALONG THE SAME ROUTE.
E80 KUWAIT - MAKAZA

FROM TAXI RANK IN SITE C KUWAIT, LEFT INTO SOLOMON TSHUKU STREET, LEFT INTO MAPHONGWANA AVENUE, RIGHT INTO LANSDOWNE ROAD, INTO LUZUKO AND DRIFTSAND, INTO OLD FAURE ROAD, BACK INTO LANSDOWNE ROAD, RIGHT INTO MEW WAY, LEFT INTO PAMA ROAD, RIGHT INTO KUSANA ROAD, RIGHT INTO MAKABENI ROAD, LEFT INTO SPINE ROAD, INTO LWANDLE DRIVE, INTO ALBERTINA SISULU, INTO MONGEZI ROAD, INTO LAWULO RIGHT INTO LANSDOWNE ROAD, INTO TUTU AVENUE, RIGHT INTO LINDELA ROAD TO MAKAZA AND RETURN ALONG THE SAME ROUTE.
E81 KUWAIT - MACASSAR

FROM TAXI RANK IN SITE C KUWAIT, RIGHT INTO SOLOMON TSHUKU STREET, LEFT INTO LANSDOWNE ROAD, RIGHT INTO MEW WAY, LEFT INTO PAMA ROAD, LEFT INTO BONGA DRIVE (M45), INTO SULANI DRIVE, INTO NYATHI AVENUE, INTO LANSDOWNE ROAD, RIGHT INTO FUKUTHA ROAD, INTO CEKECHA ROAD TO MACASSAR AND RETURN ALONG THE SAME ROUTE.
537 KHAYELITSHA - UMTATA

FROM TAXI RANK SITE C IN KHAYELITSHA, LEFT MEW WAY, LEFT ONTO N2, LEFT ONTO R300, ONTO N1, ALONG N1 UNTIL BEAUFORT WEST, RIGHT INTO R61 ALONG R61 UNTIL UMTATA, R61 BECOMES MAIN ROAD UMTATA TO TAXI RANK IN UMTATA AND RETURN ALONG THE SAME ROUTE.
536 KHAYELITSHA - MDANTSANE

FROM TAXI RANK SITE C IN KHAYELITSHA, LEFT INTO MEW WAY, LEFT ONTO R300, ONTO N1, ALONG N1 UNTIL BEAUFORT WEST, RIGHT INTO R61, ALONG R61 TOWARDS GRAAFF REINET, TURN RIGHT TO PORT ELIZABETH, THROUGH JANSENVILLE, SOMERSET EAST, ADELAIDE, FORT BEAUFORT, MADALA, ALICE, KING WILLIAM'S TOWN TO

MDANTSANE AND RETURN THE SAME ROUTE.
E97 KHAYELITSHA - MDANTSANE

FROM TAXI RANK SITE C IN KHAYELITSHA, LEFT INTO MEW WAY, RIGHT ONTO N2, ALONG N2 TO PORT ELIZABETH, INTO R72, ALONG R72 TO TAXI RANK IN MDANTSANE AND RETURN THE SAME ROUTE.
E99 KHAYELITSHA - MDANTSANE

FROM TAXI RANK SITE C IN KHAYELITSHA, LEFT INTO MEW WAY, LEFT ONTO N2, LEFT ONTO R300, ONTO N1, ALONG N1 TO BEAUFORT WEST, RIGHT INTO R61 ALONG R61 TOWARDS GRAAFF REINET, TURN RIGHT TO PORT ELIZABETH, THROUGH JANSENVILLE, SOMERSET EAST, ADELAIDE, FORT BEAUFORT, MADALA, ALICE, KING WILLIAM'S TOWN TO MDANTSANE AND RETURN THE ROUTE.
E98 KHAYELITSHA - UMTATA

FROM TAXI RANK SITE C IN KHAYELITSHA, LEFT INTO MEW WAY, LEFT ONTO R300, ONTO N1 ALONG N1 TO BEAUFORT WEST, INTO DONKIN STREET, RIGHT INTO VOORTREKKER STREET, INTO R61, ALONG R61 TO ABERDEEN, ONTO R57 TO GRAAFF REINET, THEN ALONG THE R61 TO QUEENSTOWN, RIGHT INTO ROBERTSON ROAD, RIGHT INTO CALEDON STREET TAXI RANK, QUEENSTOWN, INTO R61 TO TAXI RANK IN UMTATA AND RETURN THE SAME ROUTE.
E09 KHAYELITSHA - EAST LONDON

FROM TAXI RANK SITE C IN KHAYELITSHA, LEFT INTO MEW WAY, RIGHT ONTO N2, ALONG KING WILLIAM'S TOWN, ALONG N2 TO EAST LONDON TO TAXI RANK IN EAST LONDON AND RETURN THE SAME ROUTE.

OP.1516542. (2) THETHANI MALANGA PETER MP ID NO 5005125630081. (3) DISTRICT: WYNBERG. POSTAL ADDRESS: A198B, SITE C, KHAYELITSHA, 7784 C/O CODETA CODETA KUWAIT RANK; SOLOMON, TSHUKU AVE; TRUST FUND OFFICE; SITE C; KHAYELITSHA, 7784. (4) NEW APPLICATION. (5) 1 X 15 PASSENGERS. (6) THE CONVEYANCE OF TAXI PASSENGERS. (7) AUTHORITY: KHAYELITSHA - BELLVILLE

FROM KHAYELITSHA TAXI RANK, LEFT AT TRAFFIC SIGNAL, LEFT ONTO N2, PROCEED ALONG N2, LEFT AT R300 TOWARDS BELLVILLE, LEFT AT KUILSRIVER / BELLVILLE OFF-RAMP, LEFT IN STRAND STREET, VOORTREKKER ROAD, BELLVILLE, LEFT INTO CHARL MALAN STREET TO BELLVILLE TAXI RANK AND RETURN.
KHAYELITSHA - KAYAMANDI / PAARL (MBEKWENI)

FROM KHAYELITSHA TAXI RANK, TURN RIGHT INTO HOZA ROAD, LEFT INTO LANSDOWNE ROAD, LEFT INTO MEW WAY, RIGHT INTO N2, LEFT INTO R310, BADEN POWELL DRIVE, RIGHT INTO M12, LEFT INTO ADAM TAS ROAD, LEFT INTO BIRD ROAD R304, LEFT INTO MASITHANDANE ROAD TO KAYAMANDI TAXI RANK DROP OFF AND TURN BACK LEFT INTO BIRD ROAD R304, LEFT INTO N1, LEFT INTO JAN VAN RIEBEECK DRIVE R301, LEFT INTO OOSBOSCH STREET, RIGHT INTO DROMMEDARIS STREET JOINING MADIKANE STREET, LEFT INTO SUN STREET TO MBEKWENI TAXI RANK AND RETURN VIA THE SAME ROUTE.
KUWAIT - HARARE

FROM SITE C, KUWAIT RANK LEFT INTO SOLOMON TSHUKU LEFT INTO MAPHONGWANA AVENUE RIGHT INTO LANSDOWNE ROAD VIA LUZUKO AND DRIFTSAND OLD FAURE ROAD BACK INTO LANSDOWNE ROAD RIGHT INTO MEW WAY LEFT INTO PAMA ROAD RIGHT INTO KUSASA ROAD RIGHT INTO MAKABENI ROAD LEFT INTO SPINE ROAD LEFT INTO NTLAZANE ROAD RIGHT INTO STEVE BIKO ROAD LEFT INTO BUKWAYO ROAD RIGHT INTO NCUMO ROAD RIGHT INTO FUNZA STREET VIA KUYASA INTO WALTER SISULU ROAD VIA MAKAYA OSCAR MPETHA INTO TAMBO ROAD INTO BATANDWA NDONDO ROAD TO HARARE AND RETURN VIA THE SAME ROUTE.
KUWAIT - MAKAYA

FROM SITE C, KUWAIT RANK LEFT INTO SOLOMON TSHUKU LEFT INTO MAPHONGWANA AVENUE RIGHT INTO LANSDOWNE ROAD VIA LUZUKO AND DRIFTSAND OLD FAURE ROAD BACK INTO LANSDOWNE ROAD RIGHT INTO MEW WAY LEFT INTO PAMA ROAD RIGHT INTO KUSASA ROAD RIGHT INTO MAKABENI ROAD LEFT INTO SPINE ROAD INTO LWANDLE DRIVE INTO ALBERTINIA SISULU INTO MONGEZI ROAD INTO LAWULO RIGHT INTO LANSDOWNE INTO TUTU AVENUE RIGHT INTO LANSDOWNE ROAD LEFT INTO LINDELA ROAD TO MACASSAR AND RETURN VIA THE SAME ROUTE.
KUWAIT - MACASSAR

FROM SITE C, KUWAIT RANK RIGHT INTO SOLOMON TSHUKU LEFT INTO LANSDOWNE ROAD RIGHT INTO MEW WAY LEFT INTO PAMA ROAD LEFT INTO BONGA DRIVE (M45) INTO SULANI DRIVE INTO NYATHI AVENUE INTO LANSDOWNE ROAD RIGHT INTO FUKUTHA ROAD INTO CEKECHA ROAD TO MACASSAR AND RETURN THE SAME ROUTE.

OP.1516543. (2) THETHANI MALANGA PETER MP ID NO 5005125630081. (3) DISTRICT: WYNBERG. POSTAL ADDRESS: A198B, SITE C, KHAYELITSHA, 7784 C/O CODETA CODETA KUWAIT RANK; SOLOMON, TSHUKU AVE; TRUST FUND OFFICE; SITE C; KHAYELITSHA, 7784. (4) NEW APPLICATION. (5) 1 X 16 PASSENGERS. (6) THE CONVEYANCE OF TAXI PASSENGERS. (7) AUTHORITY: KHAYELITSHA - BELLVILLE

FROM KHAYELITSHA TAXI RANK, LEFT AT TRAFFIC SIGNAL, LEFT ONTO N2, PROCEED ALONG N2, LEFT AT R300 TOWARDS BELLVILLE, LEFT AT KUILSRIVER / BELLVILLE OFF-RAMP, LEFT IN STRAND STREET, VOORTREKKER ROAD, BELLVILLE, LEFT INTO CHARL MALAN STREET TO BELLVILLE TAXI RANK AND RETURN.
KHAYELITSHA - KAYAMANDI / PAARL (MBEKWENI)

FROM KHAYELITSHA TAXI RANK, TURN RIGHT INTO HOZA ROAD, LEFT INTO LANSDOWNE ROAD, LEFT INTO MEW WAY, RIGHT INTO N2, LEFT INTO R310, BADEN POWELL DRIVE, RIGHT INTO M12, LEFT INTO ADAM TAS ROAD, LEFT INTO BIRD ROAD R304, LEFT INTO MASITHANDANE ROAD TO KAYAMANDI TAXI RANK DROP OFF AND TURN BACK LEFT INTO BIRD ROAD R304, LEFT INTO N1, LEFT INTO JAN VAN RIEBEECK DRIVE R301, LEFT INTO OOSBOSCH STREET, RIGHT INTO DROMMEDARIS STREET JOINING MADIKANÉ STREET, LEFT INTO SUN STREET TO MBEKWENI TAXI RANK AND RETURN VIA THE SAME ROUTE.
KUWAIT - HARARE

FROM SITE C, KUWAIT RANK LEFT INTO SOLOMON TSHUKU LEFT INTO MAPHONGWANA AVENUE RIGHT INTO LANSDOWNE ROAD VIA LUZUKO AND DRIFTSAND OLD FAURE ROAD BACK INTO LANSDOWNE ROAD RIGHT INTO MEW WAY LEFT INTO PAMA ROAD RIGHT INTO KUSASA ROAD RIGHT INTO MAKABENI ROAD LEFT INTO SPINE ROAD LEFT INTO NTLAZANE ROAD RIGHT INTO STEVE BIKO ROAD LEFT INTO BUKWAYO ROAD RIGHT INTO NCUMO ROAD RIGHT INTO FUNZA STREET VIA KUYASA INTO WALTER SISULU ROAD VIA MAKAYA OSCAR MPETHA INTO TAMBO ROAD INTO BATANDWA NDONDO ROAD TO HARARE AND RETURN VIA THE SAME ROUTE.
KUWAIT - MAKAYA

FROM SITE C, KUWAIT RANK LEFT INTO SOLOMON TSHUKU LEFT INTO MAPHONGWANA AVENUE RIGHT INTO LANSDOWNE ROAD VIA LUZUKO AND DRIFTSAND OLD FAURE ROAD BACK INTO LANSDOWNE ROAD RIGHT INTO MEW WAY LEFT INTO PAMA ROAD RIGHT INTO KUSASA ROAD RIGHT INTO MAKABENI ROAD LEFT INTO SPINE ROAD INTO LWANDLE DRIVE INTO ALBERTINIA SISULU INTO MONGEZI ROAD INTO LAWULO RIGHT INTO LANSDOWNE INTO TUTU AVENUE RIGHT INTO LANSDOWNE ROAD LEFT INTO LINDELA ROAD TO MACASSAR AND RETURN VIA THE SAME ROUTE.
KUWAIT - MACASSAR

FROM SITE C, KUWAIT RANK RIGHT INTO SOLOMON TSHUKU LEFT INTO LANSDOWNE ROAD RIGHT INTO MEW WAY LEFT INTO PAMA ROAD LEFT INTO BONGA DRIVE (M45) INTO SULANI DRIVE INTO NYATHI AVENUE INTO LANSDOWNE ROAD RIGHT INTO FUKUTHA ROAD INTO CEKECHA ROAD TO MACASSAR AND RETURN THE SAME ROUTE.

OP.1516545. (2) SONTEYA PHINDILE P ID NO 6508195707084. (3) DISTRICT: WYNBERG. POSTAL ADDRESS: A308A SITE C, KHAYELITSHA, 7784 C/O CODETA CODETA KUWAIT RANK; SOLOMON, TSHUKU AVE; TRUST FUND OFFICE; SITE C; KHAYELITSHA, 7784. (4) NEW APPLICATION(LATE RENEWAL). (5) 1 X 16 PASSENGERS. (6) THE CONVEYANCE OF TAXI PASSENGERS. (7) AUTHORITY: 161 KHAYELITSHA - ELSIES RIVIER

FROM TAXI RANK IN KHAYELITSHA, LEFT TOWARDS TRAFFIC SIGNAL, LEFT INTO N2, ALONG N2 TOWARDS OFF-RAMP TO BORCHARDS QUARRY ROAD, ALONG BORCHARDS QUARRY ROAD, LEFT INTO MODDERDAM ROAD, ALONG MODDERDAM ROAD INTO STELLENBOSCH ARTERIAL ROAD, INTO 35TH STREET, INTO JAN VAN RIEBEECK ROAD, TURN LEFT INTO EPPING AVENUE, PASS OVER 21ST STREET AND CONSANI ROAD TO TAXI RANK AT ELSIES RIVER AND RETURN SUBJECT TO THE FOLLOWING CONDITIONS: (A) THAT NO PASSENGERS ARE PICKED UP AT ANY OTHER TAXI RANK. (B) THE VEHICLE MUST BE REGISTERED IN THE NAME OF THE PERMIT HOLDER. (C) THE HOLDER OF THIS PERMIT IS PROHIBITED FROM ENTERING INTO ANY AGREEMENT WHEREBY ANOTHER PARTY IS PERMITTED TO UNDERTAKE ROAD TRANSPORTATION FOR OWN GAIN UNDER AUTHORITY OF THIS PERMIT. (D) THE COMPLETE ROUTE MUST BE TRAVERSED AND NOT ONLY A PORTION OF IT. (E) THE PERMIT IS NOT TRANSFERABLE. (F) THE AUTHORITY IS REVIEWABLE AT ANY TIME.

OP.1516557. (2) GONYELA ZWELANDILE GEELBOOI ZG ID NO 5402265609084. (3) DISTRICT: GEORGE. POSTAL ADDRESS: ERF 1820 NGCAKANI STREET, THEMBALETHU,

GEORGE, 6530 C/O UNCEDO SERVICE TAXI ASS - GEORGE P.O. BOX 3680, GEORGE INDUSTRIA, 6530. (4) NEW APPLICATION (PERMIT HOLDER). (5) 1 X 14 PASSENGERS. (6) THE CONVEYANCE OF TAXI PASSENGERS. (7) AUTHORITY: FROM THEMBALETHU TAXI RANK VIA SANDKRAAL ROAD, RIGHT INTO ALBERT STREET AND TURN RIGHT INTO CRADOCK STREET TAXI RANK AND RETURN WITH THE SAME ROUTE.

OP.1516571. (2) MAY BUYILE WALTER BW ID NO 6602125914082. (3) DISTRICT: WYNBERG. POSTAL ADDRESS: 4110 TREVOR VILLAKAZI STREET, WELTEVREDEN VALLEY, PHILLIPI, 7781. (4) ADDITIONAL AUTHORITY, PERMIT NO. 1502626/4 FROM MAY BUYILE WALTER BW (15 X PASSENGERS, DISTRICT: WYNBERG). (5) 1 X 15 PASSENGERS. (6) THE CONVEYANCE OF TAXI PASSENGERS. (7) AUTHORITY: Permit No. 1502626/4
EXISTING AUTHORITY:

13 NYANGA - CLAREMONT

FROM TAXI RANK AT NYANGA, ALONG EMMS DRIVE, RIGHT INTO LANSDOWNE ROAD, RIGHT INTO JAN SMUTS DRIVE, LEFT INTO TURFHALL ROAD, RIGHT INTO PRINCE ARTHUR ROAD, LEFT INTO LANSDOWNE ROAD WHICH BECOMES STANHOPE ROAD, RIGHT INTO STATION ROAD TO TAXI RANK AT CLAREMONT RAILWAY STATION AND RETURN SUBJECT TO THE FOLLOWING CONDITIONS: (A) THAT NO PASSENGERS BE PICKED UP AT ANY OTHER TAXI RANK. (B) THE VEHICLE MUST BE REGISTERED IN THE NAME OF THE PERMIT HOLDER. (C) THE HOLDER OF THIS PERMIT IS PROHIBITED FROM ENTERING INTO ANY AGREEMENT WHEREBY ANOTHER PARTY IS PERMITTED TO UNDERTAKE ROAD TRANSPORTATION FOR OWN GAIN UNDER AUTHORITY OF THIS PERMIT. (D) THE COMPLETE ROUTE MUST BE TRAVERSED AND NOT ONLY A PORTION OF IT. (E) THE PERMIT IS NOT TRANSFERABLE. (F) THE AUTHORITY IS REVIEWABLE AT ANY TIME.
ADDITIONAL AUTHORITY:

F51 NYANGA VIA WYNBERG - CLAREMONT

FROM TAXI RANK AT NYANGA, ALONG EMMS DRIVE, RIGHT INTO LANSDOWNE ROAD TO WETTON CIRCLE, ALONG WETTON ROAD, LEFT INTO MORON ROAD TO TAXI RANK AT WYNBERG. FROM TAXI RANK IN MOROM ROAD, WYNBERG, RIGHT INTO CHURCH STREET RIGHT INTO EGHAM ROAD, LEFT INTO WETTON ROAD, RIGHT INTO MAIN ROAD, ALONG MAIN ROAD, RIGHT INTO RALPH STREET, CLAREMONT, LEFT INTO FIR STREET TO TAXI RANK IN CLAREMONT SUBJECT TO THE CONDITION THAT NO PASSENGERS ARE PICKED UP IN MAIN ROAD BETWEEN WYNBERG AND CLAREMONT AND FURTHER THAT PASSENGERS ARE ONLY DROPPED OFF IN CLAREMONT AND NOT PICKED UP.

OP.1516574. (2) KAGEE NAZLINA N ID NO 6104280266085. POSTAL ADDRESS: 5 DONEGAL STREET, CONNAUGHT ESTATE, ELSIES RIVER, 7490 (4) REPL VEHICLE (INC PASS 10-13), PERMIT NO. 504664/7 FROM KAGEE NAZLINA N (13 X PASSENGERS, DISTRICT: BELLVILLE).

Permit No. 504664/7
TAXI PASSENGERS -
45 - PAROW - UITSIG

FROM TAXI RANK AT PAROW RAILWAY STATION SOUTH SIDE, INTO CONNAUGHT ROAD TO TAXI RANK IN UITSIG AND RETURN AS FOLLOWS: LEFT INTO OWEN ROAD, RIGHT INTO DONEGAL ROAD, RIGHT INTO BALVENIE DRIVE, LEFT INTO CONNAUGHT ROAD TO PAROW RAILWAY STATION SOUTH SIDE PAROW AND SUBJECT TO THE FOLLOWING CONDITIONS: (A) THAT NO PASSENGERS ARE PICKED UP AT ANY OTHER TAXI RANK. (B) THE VEHICLE MUST BE REGISTERED IN THE NAME OF THE PERMIT HOLDER. (C) THE HOLDER OF THIS PERMIT IS PROHIBITED FROM ENTERING INTO ANY AGREEMENT WHEREBY ANOTHER PARTY IS PERMITTED TO UNDERTAKE ROAD TRANSPORTATION FOR OWN GAIN UNDER AUTHORITY OF THIS PERMIT. (D) THE COMPLETE ROUTE MUST BE TRAVERSED AND NOT ONLY A PORTION OF IT.

OP.1516583. (2) SPRINGBOK ATLAS (PTY) LTD ID NO 720794807. (3) DISTRICT: REPUBLIC OF SA. POSTAL ADDRESS: P.O. BOX 819, CAPE TOWN, 8000. (4) NEW APPLICATION (PERMIT HOLDER). (5) 1 X 47 PASSENGERS. (6) THE CONVEYANCE OF TOURISTS. (7) AUTHORITY: BETWEEN POINTS WITHIN THE RSA.

OP.1516584. (2) SPRINGBOK ATLAS (PTY) LTD ID NO 720794807. (3) DISTRICT: REPUBLIC OF SA. POSTAL ADDRESS: P.O. BOX 819, CAPE TOWN, 8000. (4) NEW APPLICATION (PERMIT HOLDER). (5) 1 X 47 PASSENGERS. (6) THE CONVEYANCE OF TOURISTS. (7) AUTHORITY: BETWEEN POINTS WITHIN THE RSA.

OP.1516585. (2) SPRINGBOK ATLAS (PTY) LTD ID NO 720794807. (3) DISTRICT: REPUBLIC OF SA. POSTAL ADDRESS: P.O. BOX 819, CAPE TOWN, 8000.

ROUTE. SINGLE JOURNEY 24 KM.
ROUTE NO 2

GRABOUW - VILJOENSHOOP:
GRABOUW VIA MAIN ROAD TO INTERSECTION WITH N2 THEN ALONG N2
TO IT'S INTERSECTION WITH VILJOENSHOOP ROAD THEN ALONG
VILJOENSHOOP ROAD VIA BEAULIEU FARM, LORRAINE, GLEN ERSKINE,
VOTLEIGH, MARDALE, SHERWOOD, BRUPLY, NORHAM, VALLEY GREEN
AND MORESON TO VILJOENSHOOP AND RETURN VIA THE SAME ROUTE.
SINGLE JOURNEY 8 KM.

ROUTE NO 3

GRABOUW - ARIESKRAAL:
GRABOUW VIA MAIN ROAD TO INTERSECTION WITH N2 THEN ALONG N2
TO INTERSECTION WITH VILJOENSHOOP ROAD THEN ALONG
VILJOENSHOOP ROAD TO ARIESKRAAL AND RETURN VIA THE SAME
ROAD. SINGLE JOURNEY 12 KM.

ROUTE NO 4

GRABOUW - GRAYMEAD BY WAY OF VYEBOOM:
FROM GRABOUW ALONG MAIN ROAD TO IT'S INTERSECTION WITH
VILLIERSDORP NATIONAL ROAD, THEN ALONG NATIONAL ROAD TO IT'S
INTERSECTION WITH GRAYMEAD FARM ROAD, THEN ALONG GRAYMEAD
FARM ROAD BY WAY OF CHILTERN FARM, BOESMANSRUG FARM, OUWERF
FARM, MORESON AND DENNEBOS ONTO VILLIERSDORP NATIONAL ROAD
THEN ALONG NATIONAL ROAD BACK TO GRABOUW. SINGLE JOURNEY 28
KM. SUBJECT TO THE CONDITION THAT ON THE RETURN JOURNEY TO
GRAYMEAD NO PASSENGERS ARE SET DOWN BETWEEN VYEBOOM AND
GRABOUW AND THE RETURN JOURNEY TO GRABOUW NO PASSENGERS ARE
PICKED UP BETWEEN VYEBOOM AND GRABOUW.

ROUTE NO 5

GRABOUW TO HIGHLANDS CANNING:
FROM GRABOUW ALONG MAIN ROAD BY WAY OF NEWTOWN,
JAGERSVLAKTE, ELGIN TIMBERS FACTORY, SWEETWATER, HOPEDALE,
PRENDORE, BARRYDALE, DELMORE AND HIGHLANDS CANNING BACK TO
GRABOUW. DISTANCE: SINGLE JOURNEY 6 KM.

ROUTE NO 6

GRABOUW - PINEVIEW TOWNSHIP:
FROM DEPOT ALONG OLD CAPE ROAD THEN RIGHT INTO PARK STREET,
THEN LEFT INTO GRANNY SMITH STREET, THEN LEFT INTO STEENBRAS
ROAD, THEN LEFT INTO OLD CAPE ROAD THEN RIGHT INTO BOS
STREET, THEN LEFT INTO GAFFLEY STREET, THEN RIGHT INTO OLD CAPE ROAD, THEN
LEFT INTO MAIN ROAD THEN LEFT INTO WORCESTER
STREET, THEN ONTO BUS PARK. THE RETURN TRIP IS OVER THE SAME
ROUTE. SINGLE JOURNEY 4 KM.

ROUTE NO 7

GRABOUW TO FIRGROVE:
FROM GRABOUW BY WAY OF RYKES SAWMILLS, HIGHLANDS CANNING,
DELMORE, PRENDORE, HOPEDALE, SWEETWATER, ELGIN TIMBERS,
JAGERSVLAKTE, NEWTOWN AND PINEVIEW TOWNSHIP TO INTERSECTION
WITH CALEDON - CAPE TOWN NATIONAL ROAD, THEN ALONG NATIONAL
ROAD TO DEEFPREEZING AND PRESERVING (PTY) LIMITED, FIRGROVE
AND RETURN. SUBJECT TO THE CONDITION THAT NO PASSENGERS ARE
PICKED UP OR SET DOWN BETWEEN SIR LOWRY'S PASS AND FIRGROVE
INCLUDING SIR LOWRY'S PASS, BUT EXCLUDING AT GANT'S FOODS
(PTY) LIMITED, STRAND AND AT DEEFPREEZING AND PRESERVING
(PTY) LIMITED, FIRGROVE.

ROUTE NO 8

FACTORY WORKERS -
FROM POINTS WITHIN AN AREA WITH A RADIUS OF 25 KM OF G P O
GRABOUW (EXCLUDING FROM POINTS SITUATED ON THE CAPE TOWN
SIDE OF SIR LOWRY'S PASS) AND THE FARMS ELANDSKLOOF AND
BOSKLOOF DIRECT TO FACTORIES SITUATED WITHIN 25 KM OF G P O
GRABOUW, ON THE GRABOUW SIDE OF SIR LOWRY'S PASS AND RETURN
SUBJECT TO THE CONDITION THAT NO PASSENGERS BE PICKED UP
AND/OR SET DOWN AT KLEINMOND.

ROUTE NO 9

SHOPPERS -
FROM POINTS WITHIN AN AREA WITH A RADIUS OF 25 KM OF GENERAL
POST OFFICE, GRABOUW TO GRABOUW AND RETURN.

ROUTE NO 10

CONVEYANCE OF ORGANIZED PARTIES AND THEIR PERSONAL EFFECTS -

FROM POINTS SITUATED WITHIN AN AREA WITH A RADIUS OF 20 KM OF G P O GRABOUW TO PLACES SITUATED WITHIN AN AREA WITH A RADIUS OF 480 KM OF G P O GRABOUW AND BACK TO THE PLACE WHERE THE PARTY WAS PICKED UP IN THE FIRST INSTANCE: (A) SUBJECT TO THE CONDITION THAT SUCH GROUPS SHALL NOT BE CONVEYED, FROM POINTS ON THE CAPE TOWN SIDE OF SIR LOWRY'S PASS, AND (B) SUBJECT, FURTHER, TO THE EXPLICIT CONDITION THAT THE CONVEYANCE OF SUCH A GROUP OF PERSONS CAN ONLY BE UNDERTAKEN IF THE SAME GROUP OF PERSONS AS A UNIT UNDERTAKE THE FORWARD AND RETURN TRIP WITH THE EXCLUSIVE COMMON PURPOSE OF ATTENDING ONE OR MORE OF THE FOLLOWING: (I) A WEDDING; (II) A FUNERAL; (III) A RELIGIOUS GATHERING; (IV) A SPORTS MEETING, EITHER AS PARTICIPANTS OR AS SPECTATORS; (V) A PICNIC OR ANY OTHER SIMILAR FORM OF ORGANIZED ENTERTAINMENT OR RELAXATION.

ROUTE NO 11

GRABOUW - SOMERSET WEST:

FROM PINEVIEW ALONG THE OLD NATIONAL ROAD TO THE JUNCTION OF THE NEW NATIONAL ROAD TO CAPE TOWN, THEN ALONG THE NATIONAL ROAD TO THE JUNCTION OF THE MAIN ROAD TO THE STRAND THEN ALONG THE MAIN ROAD TO THE RANK IN STREET TURN OFF, THEN RIGHT INTO DANIELS STREET, THEN RIGHT INTO FABRIEK STREET, THEN ALONG FABRIEK STREET TO THE JUNCTION OF THE NATIONAL ROAD TO CAPE TOWN, THEN ALONG THE NATIONAL ROAD TO THE VICTORIA ROAD TURN OFF TO SOMERSET WEST TO THE VICTORIA ROAD TURN OFF TO SOMERSET WEST THEN ALONG VICTORIA ROAD TO ANDRIES PRETORIUS STREET, THEN RIGHT INTO ANDRIES PRETORIUS STREET, TO CHURCH STREET, LEFT INTO CHURCH STREET TO THE TERMINUS. RETURN ALONG THE SAME ROUTE.

ROUTE 12

PINEVIEW/GRABOUW - SOMCHEM FIRGROVE:

FROM PINEVIEW ALONG THE OLD NATIONAL ROAD TO THE JUNCTION WITH THE N2 TO CAPE TOWN, THEN ALONG THE N2 TO MACASSAR TURN OFF, THEN ALONG ROAD TO MACASSAR, TO DEEPFREEZING AND PRESERVING AND SOMCHEM TURN OFF THEN ALONG THIS ROAD AS FAR AS SOMCHEM AND RETURN ALONG THE SAME ROUTE. SUBJECT TO THE CONDITION THAT NO PASSENGERS ARE PICKED UP OR SET DOWN BETWEEN FIRGROVE, GRABOUW AND SOMCHEM, FIRGROVE. SINGLE TRIPS 32 KM.

ROUTE NO 13

GRABOUW - BOTRIVIER:

FROM GRABOUW ALONG MAIN ROAD TO JUNCTION WITH N2 THEN ALONG N2 TO BOTRIVIER TURN OFF, THEN ALONG BOTRIVIER ROAD TO BOTRIVIER AND VOLMOED, RETURNING ALONG THE SAME ROUTE. SINGLE TRIP 24 KM.

ROUTE NO 14

GRABOUW - DE HOOP:

FROM GRABOUW TO THE JUNCTION OF THE N2 TO CALEDON THEN ALONG N2 AS FAR AS THE TURN OFF TO THE VALLEY, THEN ALONG THE VALLEY ROAD BY WAY OF KROMVLEI ESTATES, THE VALLEY, GLEN BRAE, NABO, GRABOUW FARMS, WHITEHALL, JANNIEMANDBOSCH, DE HOOP, BARKAI, BOOMERANG, BREEVLEI, WINTERSET, SUNRIDGE, OAK GLEN, CANNINGCROFT, ONTO KRABBEBONTEIN ROAD, THEN VIA KRABBEBONTEIN ROAD BY WAY OF MAXONIA, WESTROUX, GOEDEHOOP, WIDEVIEW, RESTANWOLD, HELPMEEKAAR, SONOP, HILLCREST, SOUTHDOWN, MERRIVALE, BRINNIE, LIBERTAS ONTO VILJOENSHOOP ROAD THEN VIA VILJOENSHOOP ROAD TO GRABOUW. ROUND TRIP 32 KM.

ROUTE NO 15

GRABOUW - LEBANON FOREST STATION:

FROM GRABOUW ALONG MAIN ROAD ONTO N2 FROM CAPE TOWN TO CALEDON. THEN ALONG N2 AS FAR AS TURN-OFF TO LEBANON COTTAGES THEN APPROXIMATELY 2 KM ALONG FOREST ROAD TO COTTAGES AND RETURN VIA THE SAME ROUTE. SINGLE JOURNEY 15 KM.

ROUTE NO 16

GRABOUW - GLEN BRAE:

FROM GRABOUW TO THE JUNCTION OF THE N2 THEN ALONG N2 AS FAR AS THE TURN-OFF TO THE VALLEY, THEN ALONG THE VALLEY AS FAR AS GLEN BRAE RETURNING VIA THE SAME ROUTE. SINGLE JOURNEY 15 KM.

ROUTE 17

GRABOUW - HOUW HOEK:

FROM GRABOUW TO THE JUNCTION OF THE N2 THEN ALONG N2 TO TURN-OFF TO HOUW HOEK COMPOUND THEN ALONG FOREST ROAD TO COMPOUND RETURNING ALONG THE SAME ROUTE. SINGLE JOURNEY 17 KM.

ROUTE NO 18

GRABOUW - KROMCO:

FROM GRABOUW TO THE JUNCTION OF THE N2 THEN ALONG THE N2 TO THE KROMRIVIER APPLE CO-OP, THEN INTO THE PREMISES OF KROMCO RETURNING VIA THE SAME ROUTE. SINGLE JOURNEY 8 KM.

ROUTE NO 19

GRABOUW - GLEN ELGIN:

FROM GRABOUW VIA MAIN ROAD TO INTERSECTION WITH VILLIERSDORP ROAD THEN LEFT INTO VILLIERSDORP ROAD AS FAR AS GLEN ELGIN FARM AND RETURN VIA THE SAME ROUTE. SINGLE JOURNEY 6,5 KM.

ROUTE NO 20

PINEVIEW - CAPE TOWN:

FROM PINEVIEW VIA GRABOUW ALONG THE N2 AS FAR AS THE SOMERSET WEST INTERSECTION WITH THE R102. THEN ALONG THE R102 THROUGH FIRGROVE, FAURE, EERSTE RIVER, BELLVILLE, PAROW, MAITLAND AS FAR AS SALT RIVER ALONG THE M4 TO THE GRAND PARADE, CAPE TOWN.

THE RETURN JOURNEY WILL BE ALONG THE SAME ROUTE. SINGLE DISTANCE 75 KM. AFTER LEAVING GRABOUW PASSENGERS WILL ONLY BE SET DOWN EN ROUTE TO CAPE TOWN. AFTER LEAVING CAPE TOWN PASSENGERS WILL ONLY BE PICKED UP EN ROUTE TO PINEVIEW AND NO PASSENGERS WILL BE DROPPED BEFORE REACHING GRABOUW. NO PASSENGERS WILL BE PICKED UP EN ROUTE TO CAPE TOWN.

ROUTE NO 21

PINEVIEW - BELLVILLE:

FROM PINEVIEW VIA GRABOUW ALONG N2 AS FAR AS THE SOMERSET WEST INTERSECTION WITH THE R102. THEN ALONG THE R102 THROUGH FIRGROVE, FAURE, EERSTERIVER AND KUILS RIVER AS FAR AS THE NOOIENSFONTEIN ROAD INTERSECTION, THEN LEFT INTO NOOIENSFONTEIN ROAD TO THE KUILS RIVER TRAINING COLLEGE. THEN BACK ALONG THE NOOIENSFONTEIN ROAD TO THE R102, THEN LEFT INTO THE R102 AS FAR AS THE PETER BARLOW RYLAAN, THEN LEFT INTO PETER BARLOW RYLAAN AS FAR AS THE PENINSULA TECHNIKON AND U.W.C. FROM U.W.C ALONG MODDERDAM ROAD AS FAR AS BELLVILLE STATION. THE RETURN JOURNEY WILL BE ALONG THE SAME ROUTE. SINGLE DISTANCE - 60 KM. AFTER LEAVING GRABOUW PASSENGERS WILL ONLY BE SET DOWN EN ROUTE TO BELLVILLE AND NO PASSENGERS WILL BE PICKED UP AFTER LEAVING BELLVILLE PASSENGERS WILL ONLY BE PICKED UP EN ROUTE TO PINEVIEW AND NO PASSENGERS WILL BE DROPPED BEFORE REACHING GRABOUW.

ROUTE NO 22

PINEVIEW/GRABOUW - CALEDON VIA BOTRIVER:

FROM GRABOUW ALONG N2 AS FAR AS BOTRIVER, THEN RIGHT INTO R43 AS FAR AS HONINGKLIP BACK ALONG R43 AND 1289 (DEVISIONAL ROAD) INTO VOLMOED, BOTRIVER. THEN BACK ONTO N2 AS FAR AS CALEDON, THEN ALONG PRINCE ALFRED STREET INTO CALEDON. THE RETURN TRIP WILL BE ALONG THE SAME ROUTE.

ROUTE 23

PERSONS WHO HAVE ORGANISED THEMSELVES INTO A GROUP AND THEIR PERSONAL EFFECTS -

FROM POINTS SITUATED WITHIN AN AREA WITH A RADIUS OF 50 KM OF BOTRIVER (EXCLUDING THE CONVEYANCE FROM HAWSTON) TO PLACES SITUATED WITHIN AN AREA WITH A RADIUS OF 480 KM OF BOTRIVER AND BACK TO THE PLACE WHERE THE PARTY WAS PICKED UP IN THE FIRST INSTANCE: SUBJECT TO THE EXPLICIT CONDITION THAT THE CONVEYANCE OF SUCH A GROUP OF PERSONS CAN ONLY BE UNDERTAKEN IF THE SAME GROUP OF PERSONS AS A UNIT UNDERTAKE THE FORWARD AND RETURN TRIP WITH THE EXCLUSIVE COMMON PURPOSE OF ATTENDING ONE OR MORE OF THE FOLLOWING OCCASTIONS: (I) A WEDDING; (II) A FUNERAL; (III) A RELIGIOUS GATHERING; (IV) A SPORTS MEETING, EITHER AS PARTICIPANTS OR AS SPECTATORS; (V) A PICNIC OR ANY OTHER SIMILAR FORM OF ORGANISED ENTERTAINMENT OR RELAXATION.

TIMETABLES:

ROUTE NO 1

GRABOUW - HIGHLANDS FOREST - SATURDAYS ONLY

DEPART		ARRIVE	
GRABOUW	06H00 AM	HIGHLANDS FOREST	06H30 AM
HIGHLANDS FOREST	06H45 AM	GRABOUW	07H30 AM
HIGHLANDS FOREST	07H00 AM	GRABOUW	07H45 AM
HIGHLANDS FOREST	07H15 AM	GRABOUW	08H00 AM
GRABOUW	10H00 AM	HIGHLANDS FOREST	11H00 AM
GRABOUW	11H00 AM	HIGHLANDS FOREST	12H00 PM
GRABOUW	12H00 PM	HIGHLANDS FOREST	01H00 PM

OP.1516477. (2) GAFFLEY'S TRANSPORT CC ID NO 19870456023. (3) DISTRICT: CALEDON. POSTAL ADDRESS: POSBUS 145, GRABOUW, 7160. (4) ADDITIONAL VEHICLE. (5) 1 X 65 PASSENGERS. (6) THE CONVEYANCE OF OTHER. (7)

AUTHORITY:
PASSENGERS AND THEIR PERSONAL EFFECTS -
ROUTE NO 1

GRABOUW - HIGHLANDS FOREST BY WAY OF KRABBEBONTEIN:
FROM GRABOUW ALONG MAIN ROAD TO IT'S INTERSECTION WITH N2
THEN ALONG N2 TO IT'S INTERSECTION WITH VILJOENSHOOP ROAD
THEN ALONG VILJOENSHOOP ROAD TO HIGHLANDS FOREST VIA
VILJOENSHOOP, LIBERTAS, BRINNIE, MERRIVALE, SOUTHDOWN,
HILLCREST, SONOP, HELPMEEKAAR, RESTANWOLD, WIDVIEW,
GOEDEHOOP, WESTROUX, MAXONIA, SPIOENKOP, ROCKHAVEN,
GROENHANGE, KRABBEBONTEIN, MONTEITH AND RETURN VIA THE SAME
ROUTE. SINGLE JOURNEY 24 KM.
ROUTE NO 2

GRABOUW - VILJOENSHOOP:
GRABOUW VIA MAIN ROAD TO INTERSECTION WITH N2 THEN ALONG N2
TO IT'S INTERSECTION WITH VILJOENSHOOP ROAD THEN ALONG
VILJOENSHOOP ROAD VIA BEAULIEU FARM, LORRAINE, GLEN ERSKINE,
VOTLEIGH, MARDALE, SHERWOOD, BRUPLY, NORHAM, VALLEY GREEN
AND MORESON TO VILJOENSHOOP AND RETURN VIA THE SAME ROUTE.
SINGLE JOURNEY 8 KM.
ROUTE NO 3

GRABOUW - ARIESKRAAL:
GRABOUW VIA MAIN ROAD TO INTERSECTION WITH N2 THEN ALONG N2
TO INTERSECTION WITH VILJOENSHOOP ROAD THEN ALONG
VILJOENSHOOP ROAD TO ARIESKRAAL AND RETURN VIA THE SAME
ROAD. SINGLE JOURNEY 12 KM.
ROUTE NO 4

GRABOUW - GRAYMEAD BY WAY OF VYEBOOM:
FROM GRABOUW ALONG MAIN ROAD TO IT'S INTERSECTION WITH
VILLIERSDORP NATIONAL ROAD, THEN ALONG NATIONAL ROAD TO IT'S
INTERSECTION WITH GRAYMEAD FARM ROAD, THEN ALONG GRAYMEAD
FARM ROAD BY WAY OF CHILTERN FARM, BOESMANSRUG FARM, OUWERF
FARM, MORESON AND DENNEBOS ONTO VILLIERSDORP NATIONAL ROAD
THEN ALONG NATIONAL ROAD BACK TO GRABOUW. SINGLE JOURNEY 28
KM. SUBJECT TO THE CONDITION THAT ON THE RETURN JOURNEY TO
GRAYMEAD NO PASSENGERS ARE SET DOWN BETWEEN VYEBOOM AND
GRABOUW AND THE RETURN JOURNEY TO GRABOUW NO PASSENGERS ARE
PICKED UP BETWEEN VYEBOOM AND GRABOUW.
ROUTE NO 5

GRABOUW TO HIGHLANDS CANNING:
FROM GRABOUW ALONG MAIN ROAD BY WAY OF NEWTOWN,
JAGERSVLAKTE, ELGIN TIMBERS FACTORY, SWEETWATER, HOPEDALE,
PRENDRE, BARRYDALE, DELMORE AND HIGHLANDS CANNING BACK TO
GRABOUW. DISTANCE: SINGLE JOURNEY 6 KM.
ROUTE NO 6

GRABOUW - PINEVIEW TOWNSHIP:
FROM DEPOT ALONG OLD CAPE ROAD THEN RIGHT INTO PARK STREET,
THEN LEFT INTO GRANNY SMITH STREET, THEN LEFT INTO STEENBRAS
ROAD, THEN LEFT INTO OLD CAPE ROAD THEN RIGHT INTO BOS
STREET, THEN LEFT INTO GAFFLEY STREET, THEN RIGHT INTO OLD CAPE ROAD, THEN
LEFT INTO MAIN ROAD THEN LEFT INTO WORCESTER
STREET, THEN ONTO BUS PARK. THE RETURN TRIP IS OVER THE SAME
ROUTE. SINGLE JOURNEY 4 KM.
ROUTE NO 7

GRABOUW TO FIRGROVE:

FROM GRABOUW BY WAY OF RYKES SAWMILLS, HIGHLANDS CANNING, DELMORE, PRENDRE, HOPEDALE, SWEETWATER, ELGIN TIMBERS, JAGERSVLAKTE, NEWTOWN AND PINEVIEW TOWNSHIP TO INTERSECTION WITH CALEDON - CAPE TOWN NATIONAL ROAD, THEN ALONG NATIONAL ROAD TO DEEPFREEZING AND PRESERVING (PTY) LIMITED, FIRGROVE AND RETURN. SUBJECT TO THE CONDITION THAT NO PASSENGERS ARE PICKED UP OR SET DOWN BETWEEN SIR LOWRY'S PASS AND FIRGROVE INCLUDING SIR LOWRY'S PASS, BUT EXCLUDING AT GANT'S FOODS (PTY) LIMITED, STRAND AND AT DEEPFREEZING AND PRESERVING (PTY) LIMITED, FIRGROVE.

ROUTE NO 8

FACTORY WORKERS -

FROM POINTS WITHIN AN AREA WITH A RADIUS OF 25 KM OF G P O GRABOUW (EXCLUDING FROM POINTS SITUATED ON THE CAPE TOWN SIDE OF SIR LOWRY'S PASS) AND THE FARMS ELANDSKLOOF AND BOSKLOOF DIRECT TO FACTORIES SITUATED WITHIN 25 KM OF G P O GRABOUW, ON THE GRABOUW SIDE OF SIR LOWRY'S PASS AND RETURN SUBJECT TO THE CONDITION THAT NO PASSENGERS BE PICKED UP AND/OR SET DOWN AT KLEINMOND.

ROUTE NO 9

SHOPPERS -

FROM POINTS WITHIN AN AREA WITH A RADIUS OF 25 KM OF GENERAL POST OFFICE, GRABOUW TO GRABOUW AND RETURN.

ROUTE NO 10

CONVEYANCE OF ORGANIZED PARTIES AND THEIR PERSONAL EFFECTS -

FROM POINTS SITUATED WITHIN AN AREA WITH A RADIUS OF 20 KM OF G P O GRABOUW TO PLACES SITUATED WITHIN AN AREA WITH A RADIUS OF 480 KM OF G P O GRABOUW AND BACK TO THE PLACE WHERE THE PARTY WAS PICKED UP IN THE FIRST INSTANCE: (A) SUBJECT TO THE CONDITION THAT SUCH GROUPS SHALL NOT BE CONVEYED, FROM POINTS ON THE CAPE TOWN SIDE OF SIR LOWRY'S PASS, AND (B) SUBJECT, FURTHER, TO THE EXPLICIT CONDITION THAT THE CONVEYANCE OF SUCH A GROUP OF PERSONS CAN ONLY BE UNDERTAKEN IF THE SAME GROUP OF PERSONS AS A UNIT UNDERTAKE THE FORWARD AND RETURN TRIP WITH THE EXCLUSIVE COMMON PURPOSE OF ATTENDING ONE OR MORE OF THE FOLLOWING: (I) A WEDDING; (II) A FUNERAL; (III) A RELIGIOUS GATHERING; (IV) A SPORTS MEETING, EITHER AS PARTICIPANTS OR AS SPECTATORS; (V) A PICNIC OR ANY OTHER SIMILAR FORM OF ORGANIZED ENTERTAINMENT OR RELAXATION.

ROUTE NO 11

GRABOUW - SOMERSET WEST:

FROM PINEVIEW ALONG THE OLD NATIONAL ROAD TO THE JUNCTION OF THE NEW NATIONAL ROAD TO CAPE TOWN, THEN ALONG THE NATIONAL ROAD TO THE JUNCTION OF THE MAIN ROAD TO THE STRAND THEN ALONG THE MAIN ROAD TO THE RANK IN STREET TURN OFF, THEN RIGHT INTO DANIELS STREET, THEN RIGHT INTO FABRIEK STREET, THEN ALONG FABRIEK STREET TO THE JUNCTION OF THE NATIONAL ROAD TO CAPE TOWN, THEN ALONG THE NATIONAL ROAD TO THE VICTORIA ROAD TURN OFF TO SOMERSET WEST TO THE VICTORIA ROAD TURN OFF TO SOMERSET WEST THEN ALONG VICTORIA ROAD TO ANDRIES PRETORIUS STREET, THEN RIGHT INTO ANDRIES PRETORIUS STREET, TO CHURCH STREET, LEFT INTO CHURCH STREET TO THE TERMINUS. RETURN ALONG THE SAME ROUTE.

ROUTE 12

PINEVIEW/GRABOUW - SOMCHEM FIRGROVE:

FROM PINEVIEW ALONG THE OLD NATIONAL ROAD TO THE JUNCTION WITH THE N2 TO CAPE TOWN, THEN ALONG THE N2 TO MACASSAR TURN OFF, THEN ALONG ROAD TO MACASSAR, TO DEEPFREEZING AND PRESERVING AND SOMCHEM TURN OFF THEN ALONG THIS ROAD AS FAR AS SOMCHEM AND RETURN ALONG THE SAME ROUTE. SUBJECT TO THE CONDITION THAT NO PASSENGERS ARE PICKED UP OR SET DOWN BETWEEN FIRGROVE, GRABOUW AND SOMCHEM, FIRGROVE. SINGLE TRIPS 32 KM.

ROUTE NO 13

GRABOUW - BOTRIVIER:

FROM GRABOUW ALONG MAIN ROAD TO JUNCTION WITH N2 THEN ALONG N2 TO BOTRIVIER TURN OFF, THEN ALONG BOTRIVIER ROAD TO BOTRIVIER AND VOLMOED, RETURNING ALONG THE SAME ROUTE. SINGLE TRIP 24 KM.

ROUTE NO 14

GRABOUW - DE HOOP:

FROM GRABOUW TO THE JUNCTION OF THE N2 TO CALEDON THEN ALONG N2 AS FAR AS THE TURN OFF TO THE VALLEY, THEN ALONG THE VALLEY ROAD BY WAY OF KROMVLEI ESTATES, THE VALLEY, GLEN BRAE, NABO, GRABOUW FARMS, WHITEHALL, JANNIEMANDBOSCH, DE HOOP, BARKAI, BOOMERANG, BREEVLEI, WINTERSET, SUNRIDGE, OAK GLEN, CANNINGCROFT, ONTO KRABBEFONTEIN ROAD, THEN VIA KRABBEFONTEIN ROAD BY WAY OF MAXONIA, WESTROUX, GOEDEHOOP, WIDEVIEW, RESTANWOLD, HELPMEKAAR, SONOP, HILLCREST, SOUTHDOWN, MERRIVALE, BRINNIE, LIBERTAS ONTO VILJOENSHOOP ROAD THEN VIA VILJOENSHOOP ROAD TO GRABOUW. ROUND TRIP 32 KM.

ROUTE NO 15

GRABOUW - LEBANON FOREST STATION:

FROM GRABOUW ALONG MAIN ROAD ONTO N2 FROM CAPE TOWN TO CALEDON. THEN ALONG N2 AS FAR AS TURN-OFF TO LEBANON COTTAGES THEN APPROXIMATELY 2 KM ALONG FOREST ROAD TO COTTAGES AND RETURN VIA THE SAME ROUTE. SINGLE JOURNEY 15 KM.

ROUTE NO 16

GRABOUW - GLEN BRAE:

FROM GRABOUW TO THE JUNCTION OF THE N2 THEN ALONG N2 AS FAR AS THE TURN-OFF TO THE VALLEY, THEN ALONG THE VALLEY AS FAR AS GLEN BRAE RETURNING VIA THE SAME ROUTE. SINGLE JOURNEY 15 KM.

ROUTE 17

GRABOUW - HOUW HOEK:

FROM GRABOUW TO THE JUNCTION OF THE N2 THEN ALONG N2 TO TURN-OFF TO HOUW HOEK COMPOUND THEN ALONG FOREST ROAD TO COMPOUND RETURNING ALONG THE SAME ROUTE. SINGLE JOURNEY 17 KM.

ROUTE NO 18

GRABOUW - KROMCO:

FROM GRABOUW TO THE JUNCTION OF THE N2 THEN ALONG THE N2 TO THE KROMRIVIER APPLE CO-OP, THEN INTO THE PREMISES OF KROMCO RETURNING VIA THE SAME ROUTE. SINGLE JOURNEY 8 KM.

ROUTE NO 19

GRABOUW - GLEN ELGIN:

FROM GRABOUW VIA MAIN ROAD TO INTERSECTION WITH VILLIERSDORP ROAD THEN LEFT INTO VILLIERSDORP ROAD AS FAR AS GLEN ELGIN FARM AND RETURN VIA THE SAME ROUTE. SINGLE JOURNEY 6,5 KM.

ROUTE NO 20

PINEVIEW - CAPE TOWN:

FROM PINEVIEW VIA GRABOUW ALONG THE N2 AS FAR AS THE SOMERSET WEST INTERSECTION WITH THE R102. THEN ALONG THE R102 THROUGH FIRGROVE, FAURE, EERSTE RIVER, BELLVILLE, PAROW, MAITLAND AS FAR AS SALT RIVER ALONG THE M4 TO THE GRAND PARADE, CAPE TOWN.

THE RETURN JOURNEY WILL BE ALONG THE SAME ROUTE. SINGLE DISTANCE 75 KM. AFTER LEAVING GRABOUW PASSENGERS WILL ONLY BE SET DOWN EN ROUTE TO CAPE TOWN. AFTER LEAVING CAPE TOWN PASSENGERS WILL ONLY BE PICKED UP EN ROUTE TO PINEVIEW AND NO PASSENGERS WILL BE DROPPED BEFORE REACHING GRABOUW. NO PASSENGERS WILL BE PICKED UP EN ROUTE TO CAPE TOWN.

ROUTE NO 21

PINEVIEW - BELLVILLE:

FROM PINEVIEW VIA GRABOUW ALONG N2 AS FAR AS THE SOMERSET WEST INTERSECTION WITH THE R102. THEN ALONG THE R102 THROUGH FIRGROVE, FAURE, EERSTERIVER AND KUILS RIVER AS FAR AS THE NOOIENSFONTEIN ROAD INTERSECTION, THEN LEFT INTO NOOIENSFONTEIN ROAD TO THE KUILS RIVER TRAINING COLLEGE. THEN BACK ALONG THE NOOIENSFONTEIN ROAD TO THE R102, THEN LEFT INTO THE R102 AS FAR AS THE PETER BARLOW RYLAAN, THEN LEFT INTO PETER BARLOW RYLAAN AS FAR AS THE PENINSULA TECHNIKON AND U.W.C. FROM U.W.C ALONG MODDERDAM ROAD AS FAR AS BELLVILLE STATION. THE RETURN JOURNEY WILL BE ALONG THE SAME ROUTE. SINGLE DISTANCE - 60 KM. AFTER LEAVING GRABOUW PASSENGERS WILL ONLY BE SET DOWN EN ROUTE TO BELLVILLE AND NO PASSENGERS WILL BE PICKED UP AFTER LEAVING BELLVILLE PASSENGERS WILL ONLY BE PICKED UP EN ROUTE TO PINEVIEW AND NO PASSENGERS WILL BE DROPPED BEFORE REACHING GRABOUW.

ROUTE NO 22

PINEVIEW/GRABOUW - CALEDON VIA BOTRIVER:
FROM GRABOUW ALONG N2 AS FAR AS BOTRIVER, THEN RIGHT INTO
R43 AS FAR AS HONINGKLIP BACK ALONG R43 AND 1289 (DEVISIONAL
ROAD) INTO VOLMOED, BOTRIVER. THEN BACK ONTO N2 AS FAR AS
CALEDON, THEN ALONG PRINCE ALFRED STREET INTO CALEDON. THE RETURN TRIP WILL
BE ALONG THE SAME ROUTE.
ROUTE 23

PERSONS WHO HAVE ORGANISED THEMSELVES INTO A GROUP AND THEIR
PERSONAL EFFECTS -
FROM POINTS SITUATED WITHIN AN AREA WITH A RADIUS OF 50 KM
OF BOTRIVER (EXCLUDING THE CONVEYANCE FROM HAWSTON) TO
PLACES SITUATED WITHIN AN AREA WITH A RADIUS OF 480 KM OF
BOTRIVER AND BACK TO THE PLACE WHERE THE PARTY WAS PICKED UP
IN THE FIRST INSTANCE: SUBJECT TO THE EXPLICIT CONDITION
THAT THE CONVEYANCE OF SUCH A GROUP OF PERSONS CAN ONLY BE
UNDERTAKEN IF THE SAME GROUP OF PERSONS AS A UNIT UNDERTAKE
THE FORWARD AND RETURN TRIP WITH THE EXCLUSIVE COMMON
PURPOSE OF ATTENDING ONE OR MORE OF THE FOLLOWING
OCCASTIONS: (I) A WEDDING; (II) A FUNERAL; (III) A RELIGIOUS
GATHERING; (IV) A SPORTS MEETING, EITHER AS PARTICIPANTS OR
AS SPECTATORS; (V) A PICNIC OR ANY OTHER SIMILAR FORM OF
ORGANISED ENTERTAINMENT OR RELAXATION.
TIMETABLES:

ROUTE NO 1

GRABOUW - HIGHLANDS FOREST - SATURDAYS ONLY

DEPART	ARRIVE
GRABOUW 06H00 AM	HIGHLANDS FOREST 06H30 AM
HIGHLANDS FOREST 06H45 AM	GRABOUW 07H30 AM
HIGHLANDS FOREST 07H00 AM	GRABOUW 07H45 AM
HIGHLANDS FOREST 07H15 AM	GRABOUW 08H00 AM
GRABOUW 10H00 AM	HIGHLANDS FOREST 11H00 AM
GRABOUW 11H00 AM	HIGHLANDS FOREST 12H00 PM
GRABOUW 12H00 PM	HIGHLANDS FOREST 01H00 PM

OP.1516478. (2) ROSS SHAUN O'BRIEN ADAM SBA ID NO 6207085168081. (3)
DISTRICT: WORCESTER. POSTAL ADDRESS: P.O. BOX 2289, PARKERSDAM,
WORCESTER, 6861. (4) NEW APPLICATION. (5) 1 X 65 PASSENGERS. (6) THE
CONVEYANCE OF ORGANISED PARTIES. (7) AUTHORITY:
FROM 23 ELLIOT STREET, JOHNSON PARK, WORCESTER TO PLACES SITUATED WITHIN
THE RSA AND BACK TO THE PLACE WHERE THE PARTY WAS PICKED UP IN THE FIRST
INSTANCE: SUBJECT TO THE EXPRESS CONDITION THAT THE CONVEYANCE OF SUCH A
PARTY MAY ONLY BE UNDERTAKEN IF THE SAME PARTY UNDERTAKES THE FORWARD AND
RETURN JOURNEY AS A UNIT WITH THE SOLE MUTUAL PURPOSE OF
ATTENDING ONE OR MORE OF THE FOLLOWING:-
(I) A WEDDING;
(II) A FUNERAL;
(III) A RELIGIOUS GATHERING;
(IV) A SPORTS MEETING, WHETHER AS PARTICIPANTS OR AS
SPECTATORS;
(V) A PICNIC OR ANY SIMILAR KIND OF ORGANISED
ENTERTAINMENT OR RECREATION.

OP.1516491. (2) SISWANA SYDNEY HOTYANA HS ID NO 6206265857083. (3)
DISTRICT: WYNBERG. POSTAL ADDRESS: ZONE 20, ROOM 8, LANGA, 7455. (4)
ADDITIONAL AUTHORITY, PERMIT NO. 1509861/2 FROM SISWANA SYDNEY HOTYANA HS
(15 X PASSENGERS, DISTRICT: WYNBERG). (5) 1 X 15 PASSENGERS. (6) THE
CONVEYANCE OF TAXI PASSENGERS. (7) AUTHORITY:
Permit No. 1509861/2
EXISTING AUTHORITY:

F21 KHAYELITSHA - NYANGA

FROM TAXI RANK AT SITE C KHAYELITSHA, RIGHT INTO SOLOMON
TSHUKU AVENUE, RIGHT INTO LANSDOWNE ROAD, INTO LUZUKO
LOCATION, ACROSS SYMPHONY WAY, CROSS EISLEBEN ROAD, RIGHT
INTO EMMS DRIVE, RIGHT INTO TAXI RANK IN NYANGA AND RETURN
ALONG THE SAME ROUTE SUBJECT TO THE CONDITION THAT
PASSENGERS ARE ONLY DROPPED-OFF IN NYANGA AND NOT PICKED-UP.
F22 KHAYELITSHA - LANGA

FROM TAXI RANK AT SITE C KHAYELITSHA, RIGHT INTO SOLOMON TSHUKU AVENUE, RIGHT INTO LANSDOWNE ROAD, INTO LUZUKO LOCATION, ACROSS SYMPHONY WAY, CROSS EISLEBEN ROAD, EMMS DRIVE, RIGHT INTO NY 1, INTO VALHALLA DRIVE, LEFT INTO PLAKKIES ROAD TO NETREG RAILWAY STATION/TAXI RANK, INTO PLAKKIES ROAD, LEFT INTO VALHALLA DRIVE, LEFT INTO JAKKALSVLEI ROAD, RIGHT INTO BONTEHEUWEL AVENUE, CROSS VANGUARD DRIVE TO LANGA, INTO WASHINGTON STREET, TO TAXI RANK IN WASHINGTON STREET, RIGHT INTO SANDILE AVENUE TO LANGA RAILWAY STATION AND RETURN ALONG THE SAME ROUTE SUBJECT TO THE CONDITION THAT PASSENGERS ARE ONLY DROPPED-OFF IN LANGA AND NOT PICKED-UP.
F23 KHAYELITSHA - LANGA

FROM TAXI RANK AT SITE C KHAYELITSHA, RIGHT INTO SOLOMON TSHUKU AVENUE, LEFT INTO LANSDOWNE ROAD, LEFT INTO MEW WAY, LEFT ONTO N2, LEFT INTO BUNGA AVENUE, RIGHT INTO WASHINGTON STREET, PASS LANG POLICE STATION, LEFT INTO JUNGLE WALK AVENUE, VIA LANGA RAILWAY STATION, RIGHT INTO SANDILE AVENUE, LEFT INTO WASHINGTON STREET TO TAXI RANK IN LANGA AND RETURN ALONG THE SAME ROUTE SUBJECT TO THE CONDITION THAT PASSENGERS ARE ONLY DROPPED-OFF IN LANGA AND NOT PICKED-UP.

ROUTES ARE SUBJECT TO THE FOLLOWING CONDITIONS:

- (A) THAT NO PASSENGERS ARE PICKED UP AT ANY OTHER TAXI RANK.
- (B) THE VEHICLE MUST BE REGISTERED IN THE NAME OF THE PERMIT HOLDER.
- (C) THE HOLDER OF THIS PERMIT IS PROHIBITED FROM ENTERING INTO ANY AGREEMENT WHEREBY ANOTHER PARTY IS PERMITTED TO UNDERTAKE ROAD TRANSPORTATION FOR OWN GAIN UNDER AUTHORITY OF THIS PERMIT.
- (D) THE COMPLETE ROUTE MUST BE TRAVERSED AND NOT ONLY A PORTION OF IT.
- (E) THE PERMIT IS NOT TRANSFERABLE.
- (F) THE AUTHORITY IS REVIEWABLE AT ANY TIME.

ADDITIONAL AUTHORITY:

537 KHAYELITSHA - UMTATA

FROM TAXI RANK SITE C IN KHAYELITSHA, LEFT MEW WAY, LEFT ONTO N2, LEFT ONTO R300, ONTO N1, ALONG N1 UNTIL BEAUFORT WEST, RIGHT INTO R61 ALONG R61 UNTIL UMTATA, R61 BECOMES MAIN ROAD UMTATA TO TAXI RANK IN UMTATA AND RETURN ALONG THE SAME ROUTE.
536 KHAYELITSHA - MDANTSANE

FROM TAXI RANK SITE C IN KHAYELITSHA, LEFT INTO MEW WAY, LEFT ONTO R300, ONTO N1, ALONG N1 UNTIL BEAUFORT WEST, RIGHT INTO R61, ALONG R61 TOWARDS GRAAFF REINET, TURN RIGHT TO PORT ELIZABETH, THROUGH JANSENVILLE, SOMERSET EAST, ADELAIDE, FORT BEAUFORT, MADALA, ALICE, KING WILLIAM'S TOWN TO MDANTSANE AND RETURN THE SAME ROUTE.
E97 KHAYELITSHA - MDANTSANE

FROM TAXI RANK SITE C IN KHAYELITSHA, LEFT INTO MEW WAY, RIGHT ONTO N2, ALONG N2 TO PORT ELIZABETH, INTO R72, ALONG R72 TO TAXI RANK IN MDANTSANE AND RETURN THE SAME ROUTE.
E99 KHAYELITSHA - MDANTSANE

FROM TAXI RANK SITE C IN KHAYELITSHA, LEFT INTO MEW WAY, LEFT ONTO N2, LEFT ONTO R300, ONTO N1, ALONG N1 TO BEAUFORT WEST, RIGHT INTO R61 ALONG R61 TOWARDS GRAAFF REINET, TURN RIGHT TO PORT ELIZABETH, THROUGH JANSENVILLE, SOMERSET EAST, ADELAIDE, FORT BEAUFORT, MADALA, ALICE, KING WILLIAM'S TOWN TO MDANTSANE AND RETURN THE ROUTE.
E98 KHAYELITSHA - UMTATA

FROM TAXI RANK SITE C IN KHAYELITSHA, LEFT INTO MEW WAY, LEFT ONTO R300, ONTO N1 ALONG N1 TO BEAUFORT WEST, INTO DONKIN STREET, RIGHT INTO VOORTREKKER STREET, INTO R61, ALONG R61 TO ABERDEEN, ONTO R57 TO GRAAFF REINET, THEN ALONG THE R61 TO QUEENSTOWN, RIGHT INTO ROBERTSON ROAD, RIGHT INTO CALEDON STREET TAXI RANK, QUEENSTOWN, INTO R61 TO TAXI RANK IN UMTATA AND RETURN THE SAME ROUTE.
E09 KHAYELITSHA - EAST LONDON

FROM TAXI RANK SITE C IN KHAYELITSHA, LEFT INTO MEW WAY, RIGHT ONTO N2, ALONG KING WILLIAM'S TOWN, ALONG N2 TO EAST LONDON TO TAXI RANK IN EAST LONDON AND RETURN THE SAME ROUTE.

OP.1516492. (2) SISWANA SYDNEY HOTYANA HS ID NO 6206265857083. (3) DISTRICT: WYNBERG. POSTAL ADDRESS: ZONE 20, ROOM 8, LANGA, 7455. (4) ADDITIONAL AUTHORITY, PERMIT NO. 510132/5 FROM SISWANA SYDNEY HOTYANA HS (16 X PASSENGERS, DISTRICT: WYNBERG). (5) 1 X 16 PASSENGERS. (6) THE CONVEYANCE OF TAXI PASSENGERS. (7) AUTHORITY:

Permit No. 510132/5
EXISTING AUTHORITY:

34 KHAYELITSHA - LANGA

FROM THE TAXI RANK AT SITE C KHAYELITSHA, LEFT INTO ALBERT NTULI STREET, LEFT ONTO N2, LEFT ONTO VANGUARD OFF-RAMP, RIGHT INTO VANGUARD DRIVE, ALONG VANGUARD DRIVE, LEFT INTO WASHINGTON ROAD TO TAXI RANK IN WASHINGTON ROAD LANGA AND RETURN.

413 KHAYELITSHA - NYANGA

FROM SITE C KHAYELITSHA, RIGHT INTO LANSDOWNE ROAD, RIGHT INTO EMMS DRIVE TO NYANGA TAXI RANK AND RETURN.
ROUTES ARE SUBJECT TO THE FOLLOWING CONDITIONS:

- (A) THAT NO PASSENGERS ARE PICKED UP AT ANY OTHER TAXI RANK.
(B) THE VEHICLE MUST BE REGISTERED IN THE NAME OF THE PERMIT HOLDER.
(C) THE HOLDER OF THIS PERMIT IS PROHIBITED FROM ENTERING INTO ANY AGREEMENT WHEREBY ANOTHER PARTY IS PERMITTED TO UNDERTAKE ROAD TRANSPORTATION FOR OWN GAIN UNDER AUTHORITY OF THIS PERMIT.
(D) THE COMPLETE ROUTE MUST BE TRAVERSED AND NOT ONLY A PORTION OF IT.
(E) THE PERMIT IS NOT TRANSFERABLE.
(F) THE AUTHORITY IS REVIEWABLE AT ANY TIME.
ADDITIONAL AUTHORITY:

537 KHAYELITSHA - UMTATA

FROM TAXI RANK SITE C IN KHAYELITSHA, LEFT MEW WAY, LEFT ONTO N2, LEFT ONTO R300, ONTO N1, ALONG N1 UNTIL BEAUFORT WEST, RIGHT INTO R61 ALONG R61 UNTIL UMTATA, R61 BECOMES MAIN ROAD UMTATA TO TAXI RANK IN UMTATA AND RETURN ALONG THE SAME ROUTE.

536 KHAYELITSHA - MDANTSANE

FROM TAXI RANK SITE C IN KHAYELITSHA, LEFT INTO MEW WAY, LEFT ONTO R300, ONTO N1, ALONG N1 UNTIL BEAUFORT WEST, RIGHT INTO R61, ALONG R61 TOWARDS GRAAFF REINET, TURN RIGHT TO PORT ELIZABETH, THROUGH JANSENVILLE, SOMERSET EAST, ADELAIDE, FORT BEAUFORT, MADALA, ALICE, KING WILLIAM'S TOWN TO MDANTSANE AND RETURN THE SAME ROUTE.

E97 KHAYELITSHA - MDANTSANE

FROM TAXI RANK SITE C IN KHAYELITSHA, LEFT INTO MEW WAY, RIGHT ONTO N2, ALONG N2 TO PORT ELIZABETH, INTO R72, ALONG R72 TO TAXI RANK IN MDANTSANE AND RETURN THE SAME ROUTE.

E99 KHAYELITSHA - MDANTSANE

FROM TAXI RANK SITE C IN KHAYELITSHA, LEFT INTO MEW WAY, LEFT ONTO N2, LEFT ONTO R300, ONTO N1, ALONG N1 TO BEAUFORT WEST, RIGHT INTO R61 ALONG R61 TOWARDS GRAAFF REINET, TURN RIGHT TO PORT ELIZABETH, THROUGH JANSENVILLE, SOMERSET EAST, ADELAIDE, FORT BEAUFORT, MADALA, ALICE, KING WILLIAM'S TOWN TO MDANTSANE AND RETURN THE ROUTE.

E98 KHAYELITSHA - UMTATA

FROM TAXI RANK SITE C IN KHAYELITSHA, LEFT INTO MEW WAY, LEFT ONTO R300, ONTO N1 ALONG N1 TO BEAUFORT WEST, INTO DONKIN STREET, RIGHT INTO VOORTREKKER STREET, INTO R61, ALONG R61 TO ABERDEEN, ONTO R57 TO GRAAFF REINET, THEN ALONG THE R61 TO QUEENSTOWN, RIGHT INTO ROBERTSON ROAD, RIGHT INTO CALEDON STREET TAXI RANK, QUEENSTOWN, INTO R61 TO TAXI RANK IN UMTATA AND RETURN THE SAME ROUTE.

E09 KHAYELITSHA - EAST LONDON

FROM TAXI RANK SITE C IN KHAYELITSHA, LEFT INTO MEW WAY, RIGHT ONTO N2, ALONG KING WILLIAM'S TOWN, ALONG N2 TO EAST LONDON TO TAXI RANK IN EAST LONDON AND RETURN THE SAME ROUTE.

OP.1516493. (2) SISWANA SYDNEY HOTYANA HS ID NO 6206265857083. (3) DISTRICT: WYNBERG. POSTAL ADDRESS: ZONE 20, ROOM 8, LANGA, 7455. (4) ADDITIONAL AUTHORITY, PERMIT NO. 506153/5 FROM SISWANA SYDNEY HOTYANA HS (16 X PASSENGERS, DISTRICT: WYNBERG). (5) 1 X 16 PASSENGERS. (6) THE CONVEYANCE OF TAXI PASSENGERS. (7) AUTHORITY:

Permit No. 506153/5
EXISTING AUTHORITY:

34 KHAYELITSHA - LANGA

FROM THE TAXI RANK AT SITE C KHAYELITSHA, LEFT INTO ALBERT NTULI STREET, LEFT ONTO N2, LEFT ONTO VANGUARD OFF-RAMP, RIGHT INTO VANGUARD DRIVE, ALONG VANGUARD DRIVE, LEFT INTO WASHINGTON ROAD TO TAXI RANK IN WASHINGTON ROAD LANGA AND RETURN.

413 KHAYELITSHA - NYANGA

FROM SITE C KHAYELITSHA, RIGHT INTO LANSDOWNE ROAD, RIGHT INTO EMMS DRIVE TO NYANGA TAXI RANK AND RETURN.
ROUTES ARE SUBJECT TO THE FOLLOWING CONDITIONS:

- (A) THAT NO PASSENGERS ARE PICKED UP AT ANY OTHER TAXI RANK.
(B) THE VEHICLE MUST BE REGISTERED IN THE NAME OF THE PERMIT HOLDER.
(C) THE HOLDER OF THIS PERMIT IS PROHIBITED FROM ENTERING INTO ANY AGREEMENT WHEREBY ANOTHER PARTY IS PERMITTED TO UNDERTAKE ROAD TRANSPORTATION FOR OWN GAIN UNDER AUTHORITY OF THIS PERMIT.
(D) THE COMPLETE ROUTE MUST BE TRAVERSED AND NOT ONLY A PORTION OF IT.
(E) THE PERMIT IS NOT TRANSFERABLE.
(F) THE AUTHORITY IS REVIEWABLE AT ANY TIME.
ADDITIONAL AUTHORITY:

537 KHAYELITSHA - UMTATA

FROM TAXI RANK SITE C IN KHAYELITSHA, LEFT MEW WAY, LEFT ONTO N2, LEFT ONTO R300, ONTO N1, ALONG N1 UNTIL BEAUFORT WEST, RIGHT INTO R61 ALONG R61 UNTIL UMTATA, R61 BECOMES MAIN ROAD UMTATA TO TAXI RANK IN UMTATA AND RETURN ALONG THE SAME ROUTE.

536 KHAYELITSHA - MDANTSANE

FROM TAXI RANK SITE C IN KHAYELITSHA, LEFT INTO MEW WAY, LEFT ONTO R300, ONTO N1, ALONG N1 UNTIL BEAUFORT WEST, RIGHT INTO R61, ALONG R61 TOWARDS GRAAFF REINET, TURN RIGHT TO PORT ELIZABETH, THROUGH JANSenville, SOMERSET EAST, ADELAIDE, FORT BEAUFORT, MADALA, ALICE, KING WILLIAM'S TOWN TO MDANTSANE AND RETURN THE SAME ROUTE.

E97 KHAYELITSHA - MDANTSANE

FROM TAXI RANK SITE C IN KHAYELITSHA, LEFT INTO MEW WAY, RIGHT ONTO N2, ALONG N2 TO PORT ELIZABETH, INTO R72, ALONG R72 TO TAXI RANK IN MDANTSANE AND RETURN THE SAME ROUTE.

E99 KHAYELITSHA - MDANTSANE

FROM TAXI RANK SITE C IN KHAYELITSHA, LEFT INTO MEW WAY, LEFT ONTO N2, LEFT ONTO R300, ONTO N1, ALONG N1 TO BEAUFORT WEST, RIGHT INTO R61 ALONG R61 TOWARDS GRAAFF REINET, TURN RIGHT TO PORT ELIZABETH, THROUGH JANSenville, SOMERSET EAST, ADELAIDE, FORT BEAUFORT, MADALA, ALICE, KING WILLIAM'S TOWN TO MDANTSANE AND RETURN THE ROUTE.

E98 KHAYELITSHA - UMTATA

FROM TAXI RANK SITE C IN KHAYELITSHA, LEFT INTO MEW WAY, LEFT ONTO R300, ONTO N1 ALONG N1 TO BEAUFORT WEST, INTO DONKIN STREET, RIGHT INTO VOORTREKKER STREET, INTO R61, ALONG R61 TO ABERDEEN, ONTO R57 TO GRAAFF REINET, THEN ALONG THE R61 TO QUEENSTOWN, RIGHT INTO ROBERTSON ROAD, RIGHT INTO CALEDON STREET TAXI RANK, QUEENSTOWN, INTO R61 TO TAXI RANK IN UMTATA AND RETURN THE SAME ROUTE.

E09 KHAYELITSHA - EAST LONDON

FROM TAXI RANK SITE C IN KHAYELITSHA, LEFT INTO MEW WAY, RIGHT ONTO N2, ALONG KING WILLIAM'S TOWN, ALONG N2 TO EAST LONDON TO TAXI RANK IN EAST LONDON AND RETURN THE SAME ROUTE.

OP.1516494. (2) SISWANA SYDNEY HOTYANA HS ID NO 6206265857083. (3) DISTRICT: WYNBERG. POSTAL ADDRESS: ZONE 20, ROOM 8, LANGA, 7455. (4) ADDITIONAL AUTHORITY, PERMIT NO. 506151/4 FROM SISWANA SYDNEY HOTYANA HS (16 X PASSENGERS, DISTRICT: WYNBERG). (5) 1 X 16 PASSENGERS. (6) THE CONVEYANCE OF TAXI PASSENGERS. (7) AUTHORITY:

Permit No. 506151/4
EXISTING AUTHORITY:

34 KHAYELITSHA - LANGA

FROM THE TAXI RANK AT SITE C KHAYELITSHA, LEFT INTO ALBERT NTULI STREET, LEFT ONTO N2, LEFT ONTO VANGUARD OFF-RAMP, RIGHT INTO VANGUARD DRIVE, ALONG VANGUARD DRIVE, LEFT INTO WASHINGTON ROAD TO TAXI RANK IN WASHINGTON ROAD LANGA AND RETURN.

413 KHAYELITSHA - NYANGA

FROM SITE C KHAYELITSHA, RIGHT INTO LANSDOWNE ROAD, RIGHT INTO EMMS DRIVE TO NYANGA TAXI RANK AND RETURN.
ROUTES ARE SUBJECT TO THE FOLLOWING CONDITIONS:

- (A) THAT NO PASSENGERS ARE PICKED UP AT ANY OTHER TAXI RANK.
 - (B) THE VEHICLE MUST BE REGISTERED IN THE NAME OF THE PERMIT HOLDER.
 - (C) THE HOLDER OF THIS PERMIT IS PROHIBITED FROM ENTERING INTO ANY AGREEMENT WHEREBY ANOTHER PARTY IS PERMITTED TO UNDERTAKE ROAD TRANSPORTATION FOR OWN GAIN UNDER AUTHORITY OF THIS PERMIT.
 - (D) THE COMPLETE ROUTE MUST BE TRAVERSED AND NOT ONLY A PORTION OF IT.
 - (E) THE PERMIT IS NOT TRANSFERABLE.
 - (F) THE AUTHORITY IS REVIEWABLE AT ANY TIME.
- ADDITIONAL AUTHORITY:

537 KHAYELITSHA - UMTATA

FROM TAXI RANK SITE C IN KHAYELITSHA, LEFT MEW WAY, LEFT ONTO N2, LEFT ONTO R300, ONTO N1, ALONG N1 UNTIL BEAUFORT WEST, RIGHT INTO R61 ALONG R61 UNTIL UMTATA, R61 BECOMES MAIN ROAD UMTATA TO TAXI RANK IN UMTATA AND RETURN ALONG THE SAME ROUTE.

536 KHAYELITSHA - MDANTSANE

FROM TAXI RANK SITE C IN KHAYELITSHA, LEFT INTO MEW WAY, LEFT ONTO R300, ONTO N1, ALONG N1 UNTIL BEAUFORT WEST, RIGHT INTO R61, ALONG R61 TOWARDS GRAAFF REINET, TURN RIGHT TO PORT ELIZABETH, THROUGH JANSENVILLE, SOMERSET EAST, ADELAIDE, FORT BEAUFORT, MADALA, ALICE, KING WILLIAM'S TOWN TO MDANTSANE AND RETURN THE SAME ROUTE.

E97 KHAYELITSHA - MDANTSANE

FROM TAXI RANK SITE C IN KHAYELITSHA, LEFT INTO MEW WAY, RIGHT ONTO N2, ALONG N2 TO PORT ELIZABETH, INTO R72, ALONG R72 TO TAXI RANK IN MDANTSANE AND RETURN THE SAME ROUTE.

E99 KHAYELITSHA - MDANTSANE

FROM TAXI RANK SITE C IN KHAYELITSHA, LEFT INTO MEW WAY, LEFT ONTO N2, LEFT ONTO R300, ONTO N1, ALONG N1 TO BEAUFORT WEST, RIGHT INTO R61 ALONG R61 TOWARDS GRAAFF REINET, TURN RIGHT TO PORT ELIZABETH, THROUGH JANSENVILLE, SOMERSET EAST, ADELAIDE, FORT BEAUFORT, MADALA, ALICE, KING WILLIAM'S TOWN TO MDANTSANE AND RETURN THE ROUTE.

E98 KHAYELITSHA - UMTATA

FROM TAXI RANK SITE C IN KHAYELITSHA, LEFT INTO MEW WAY, LEFT ONTO R300, ONTO N1 ALONG N1 TO BEAUFORT WEST, INTO DONKIN STREET, RIGHT INTO VOORTREKKER STREET, INTO R61, ALONG R61 TO ABERDEEN, ONTO R57 TO GRAAFF REINET, THEN ALONG THE R61 TO QUEENSTOWN, RIGHT INTO ROBERTSON ROAD, RIGHT INTO CALEDON STREET TAXI RANK, QUEENSTOWN, INTO R61 TO TAXI RANK IN UMTATA AND RETURN THE SAME ROUTE.

E09 KHAYELITSHA - EAST LONDON

FROM TAXI RANK SITE C IN KHAYELITSHA, LEFT INTO MEW WAY, RIGHT ONTO N2, ALONG KING WILLIAM'S TOWN, ALONG N2 TO EAST LONDON TO TAXI RANK IN EAST LONDON AND RETURN THE SAME ROUTE.

OP.1516495. (2) FUDUMELE NOMAZA VICTORIA NV ID NO 5907210681087. (3) DISTRICT: WYNBERG. POSTAL ADDRESS: 74 STEWART STREET, GOODWOOD, 7460. (4) NEW APPLICATION. (5) 1 X 15 PASSENGERS. (6) THE CONVEYANCE OF TAXI PASSENGERS. (7) AUTHORITY:

FROM KUWAIT TAXI RANK VIA N2 VIA VANGUARD DRIVE TO KILLARNEY TAXI RANK AND RETURN.

OP.1516496. (2) FUDUMELE NOMAZA VICTORIA NV ID NO 5907210681087. (3) DISTRICT: WYNBERG. POSTAL ADDRESS: 74 STEWART STREET, GOODWOOD, 7460. (4) NEW APPLICATION. (5) 1 X 15 PASSENGERS. (6) THE CONVEYANCE OF TAXI PASSENGERS. (7) AUTHORITY:

FROM KUWAIT TAXI RANK VIA N2 VIA VANGUARD DRIVE TO KILLARNEY TAXI RANK AND RETURN.

OP.1516517. (2) GCINANI MASIZAKHE JOSEPH MJ ID NO 6208165730089. (3)

DISTRICT: WYNBERG. POSTAL ADDRESS: P 51 SITE B, KHAYELITSHA, 7784 C/O CODETA - KHAYELITSHA CODETA KUWAIT RANK; SOLOMON, TSHUKU AVE; TRUST FUND OFFICE, SITE C; KHAYELITSHA, 7784. (4) NEW APPLICATION (LATE RENEWAL). (5) 1 X 16 PASSENGERS. (6) THE CONVEYANCE OF TAXI PASSENGERS. (7)

AUTHORITY:

473 KHAYELITSHA - SEA POINT

FROM TAXI RANK AT SITE C KHAYELITSHA, LEFT INTO LANSLOWNE ROAD TOWARDS MEW WAY, LEFT AT TRAFFIC SIGNAL AT MEW WAY, LEFT ONTO N2, PROCEED ALONG N2 WHICH BECOMES SETTLERS WAY, ALONG SETTLERS WAY, EASTERN BOULEVARD, INTO TABLE BAY BOULEVARD, RIGHT INTO WESTERN BOULEVARD, ALONG WESTERN BOULEVARD, LEFT INTO ASHSTEAD ROAD, RIGHT INTO MAIN ROAD TO REGENT STREET, RIGHT INTO QUEENS ROAD SEA POINT AND RETURN AS FOLLOWS: INTO REGENT STREET, INTO MAIN ROAD, ALONG MAIN ROAD WHICH BECOMES SOMERSET ROAD, LEFT INTO BUITENGRACHT STREET, RIGHT INTO HANS STRIJDOM AVE, LEFT INTO HEERENGRACHT, RIGHT INTO HERTZOG BOULEVARD, RIGHT INTO OSWALD PIROW STREET, RIGHT INTO TOP DECK CAPE TOWN RAILWAY STATION, LEFT INTO OSWALD PIROW STREET, RIGHT INTO EASTERN BOULEVARD, SETTLERS WAY, N2, MEW WAY, LANSLOWNE ROAD TO SITE C KHAYELITSHA, SUBJECT TO THE FOLLOWING CONDITIONS: 1) THAT PASSENGERS ARE NOT PICKED UP IN SEA POINT, 2) SUBJECT TO THE CONDITION THAT PASSENGERS ARE ONLY PICKED UP AT TOP DECK CAPE TOWN RAILWAY STATION ON THE RETURN JOURNEY AND 3) SUBJECT TO THE CONDITION THAT NO PASSENGERS ARE SET DOWN OR PICKED-UP ON WESTERN BOULEVARD.

607 - KHAYELITSHA - CAPE TOWN

FROM TAXI RANK AT SITE C KHAYELITSHA, RIGHT INTO HOZA STREET, LEFT INTO LANSLOWNE ROAD TOWARDS MEW WAY, LEFT AT TRAFFIC SIGNAL AT MEW WAY, LEFT ONTO N2, PROCEED ALONG N2 WHICH BECOMES SETTLERS WAY, ALONG SETTLERS WAY, INTO EASTERN BOULEVARD, LEFT INTO OSWALD PIROW STREET, RIGHT INTO TOP DECK CAPE TOWN RAILWAY STATION CAPE TOWN AND RETURN ALONG THE SAME ROUTE SUBJECT TO THE CONDITION THAT ON THE FORWARD JOURNEY NO PASSENGERS ARE PICKED-UP OR SET DOWN AFTER THE VEHICLE HAS LEFT KHAYELITSHA AND ONLY DROPPED-OFF AT TOP DECK CAPE TOWN RAILWAY STATION AND ON THE RETURN JOURNEY NO PASSENGERS BE PICKED-UP AFTER LEAVING TOP DECK CAPE TOWN RAILWAY STATION AND ONLY DROPPED-OFF AFTER REACHING KHAYELITSHA.

D27 - KHAYELITSHA - SEA POINT

FROM TAXI RANK AT SITE C KHAYELITSHA, LEFT INTO LANSLOWNE ROAD, LEFT INTO MEW WAY, LEFT ONTO N2, PROCEED ALONG N2 WHICH BECOMES SETTLERS WAY, ALONG SETTLERS WAY, INTO EASTERN BOULEVARD, INTO TABLE BAY BOULEVARD, INTO BUITENGRACHT STREET, RIGHT INTO SOMERSET ROAD, ALONG MAIN ROAD, INTO REGENT STREET SEA POINT AND RETURN AS FOLLOWS: INTO REGENT STREET, INTO MAIN ROAD, INTO SOMERSET ROAD, LEFT INTO BUITENGRACHT STREET, RIGHT INTO HANS STRIJDOM AVE, LEFT INTO HEERENGRACHT ROAD, RIGHT INTO HERTZOG BOULEVARD, RIGHT INTO OSWALD PIROW STREET, RIGHT INTO TOP DECK CAPE TOWN RAILWAY STATION, CAPE TOWN, LEFT INTO OSWALD PIROW STREET, RIGHT INTO EASTERN BOULEVARD, INTO SETTLERS WAY, INTO MEW WAY, INTO LANSLOWNE ROAD TO TAXI RANK AT SITE C KHAYELITSHA, SUBJECT TO THE FOLLOWING CONDITIONS: (1) THAT PASSENGERS ARE NOT PICKED UP IN SEA POINT; (2) SUBJECT TO THE CONDITION THAT PASSENGERS ARE ONLY PICKED UP AT TOP DECK CAPE TOWN RAILWAY STATION ON THE RETURN JOURNEY AND (3) SUBJECT TO THE CONDITION THAT NO PASSENGERS ARE SET DOWN OR PICKED-UP ON WESTERN BOULEVARD.

WITHIN THE BOUNDARIES OF KHAYELITSHA.

ABOVE ROUTES ARE SUBJECT TO THE FOLLOWING CONDITIONS:

(A) THAT NO PASSENGERS BE PICKED UP AT ANY OTHER TAXI RANK. (B) THE VEHICLE MUST BE REGISTERED IN THE NAME OF THE PERMIT HOLDER. (C) THE HOLDER OF THIS PERMIT IS PROHIBITED FROM ENTERING INTO ANY AGREEMENT WHEREBY ANOTHER PARTY IS PERMITTED TO UNDERTAKE ROAD TRANSPORTATION FOR OWN GAIN UNDER AUTHORITY OF THIS PERMIT. (D) THE COMPLETE ROUTE MUST BE TRAVERSED AND NOT ONLY A PORTION OF IT. (E) THE PERMIT IS NOT TRANSFERABLE. (F) THE AUTHORITY IS REVIEWABLE AT ANY TIME.

OP.1516518. (2) GCINANI MASIZAKHE JOSEPH MJ ID NO 6208165730089. (3)
DISTRICT: WYNBERG. POSTAL ADDRESS: P 51 SITE B, KHAYELITSHA, 7784 C/O

FIRGROVE, GRABOUW AND SOMCHEM, FIRGROVE. SINGLE TRIPS 32 KM.
ROUTE NO 13

GRABOUW - BOTRIVIER:
FROM GRABOUW ALONG MAIN ROAD TO JUNCTION WITH N2 THEN ALONG
N2 TO BOTRIVIER TURN OFF, THEN ALONG BOTRIVIER ROAD TO
BOTRIVIER AND VOLMOED, RETURNING ALONG THE SAME ROUTE.
SINGLE TRIP 24 KM.
ROUTE NO 14

GRABOUW - DE HOOP:
FROM GRABOUW TO THE JUNCTION OF THE N2 TO CALEDON THEN ALONG
N2 AS FAR AS THE TURN OFF TO THE VALLEY, THEN ALONG THE
VALLEY ROAD BY WAY OF KROMVLEI ESTATES, THE VALLEY, GLEN
BRAE, NABO, GRABOUW FARMS, WHITEHALL, JANNIEMANDSBOSCH, DE
HOOP, BARKAI, BOOMERANG, BREEVLEI, WINTERSET, SUNRIDGE, OAK
GLEN, CANNINGCROFT, ONTO KRABBEBONTEIN ROAD, THEN VIA
KRABBEBONTEIN ROAD BY WAY OF MAXONIA, WESTROUX, GOEDEHOOP,
WIDEVIEW, RESTANWOLD, HELPMERKAAR, SONOP, HILLCREST,
SOUTHDOWN, MERRIVALE, BRINNIE, LIBERTAS ONTO VILJOENSHOOP
ROAD THEN VIA VILJOENSHOOP ROAD TO GRABOUW. ROUND TRIP 32
KM.

ROUTE NO 15

GRABOUW - LEBANON FOREST STATION:
FROM GRABOUW ALONG MAIN ROAD ONTO N2 FROM CAPE TOWN TO
CALEDON. THEN ALONG N2 AS FAR AS TURN-OFF TO LEBANON
COTTAGES THEN APPROXIMATELY 2 KM ALONG FOREST ROAD TO
COTTAGES AND RETURN VIA THE SAME ROUTE. SINGLE JOURNEY
15 KM.

ROUTE NO 16

GRABOUW - GLEN BRAE:
FROM GRABOUW TO THE JUNCTION OF THE N2 THEN ALONG N2 AS FAR
AS THE TURN-OFF TO THE VALLEY, THEN ALONG THE VALLEY AS FAR
AS GLEN BRAE RETURNING VIA THE SAME ROUTE. SINGLE JOURNEY 15
KM.

ROUTE 17

GRABOUW - HOUW HOEK:
FROM GRABOUW TO THE JUNCTION OF THE N2 THEN ALONG N2 TO
TURN-OFF TO HOUW HOEK COMPOUND THEN ALONG FOREST ROAD TO
COMPOUND RETURNING ALONG THE SAME ROUTE. SINGLE JOURNEY 17
KM.

ROUTE NO 18

GRABOUW - KROMCO:
FROM GRABOUW TO THE JUNCTION OF THE N2 THEN ALONG THE N2 TO
THE KROMRIVIER APPLE CO-OP, THEN INTO THE PREMISES OF KROMCO
RETURNING VIA THE SAME ROUTE. SINGLE JOURNEY 8 KM.

ROUTE NO 19

GRABOUW - GLEN ELGIN:
FROM GRABOUW VIA MAIN ROAD TO INTERSECTION WITH VILLIERSDORP
ROAD THEN LEFT INTO VILLIERSDORP ROAD AS FAR AS GLEN ELGIN
FARM AND RETURN VIA THE SAME ROUTE. SINGLE JOURNEY 6,5 KM.

ROUTE NO 20

PINEVIEW - CAPE TOWN:
FROM PINEVIEW VIA GRABOUW ALONG THE N2 AS FAR AS THE
SOMERSET WEST INTERSECTION WITH THE R102. THEN ALONG THE
R102 THROUGH FIRGROVE, FAURE, EERSTE RIVER, BELLVILLE,
PAROW, MAITLAND AS FAR AS SALT RIVER ALONG THE M4 TO THE
GRAND PARADE, CAPE TOWN.

THE RETURN JOURNEY WILL BE ALONG THE SAME ROUTE. SINGLE
DISTANCE 75 KM. AFTER LEAVING GRABOUW PASSENGERS WILL ONLY
BE SET DOWN EN ROUTE TO CAPE TOWN. AFTER LEAVING CAPE TOWN
PASSENGERS WILL ONLY BE PICKED UP EN ROUTE TO PINEVIEW AND
NO PASSENGERS WILL BE DROPPED BEFORE REACHING GRABOUW. NO
PASSENGERS WILL BE PICKED UP EN ROUTE TO CAPE TOWN.

ROUTE NO 21

PINEVIEW - BELLVILLE:
FROM PINEVIEW VIA GRABOUW ALONG N2 AS FAR AS THE SOMERSET
WEST INTERSECTION WITH THE R102. THEN ALONG THE R102 THROUGH
FIRGROVE, FAURE, EERSTERIVER AND KUILS RIVER AS FAR AS THE
NOOIENSFONTEIN ROAD INTERSECTION, THEN LEFT INTO
NOOIENSFONTEIN ROAD TO THE KUILS RIVER TRAINING COLLEGE.
THEN BACK ALONG THE NOOIENSFONTEIN ROAD TO THE R102, THEN

LEFT INTO THE R102 AS FAR AS THE PETER BARLOW RYLAAN, THEN LEFT INTO PETER BARLOW RYLAAN AS FAR AS THE PENINSULA TECHNIKON AND U.W.C. FROM U.W.C ALONG MODDERDAM ROAD AS FAR AS BELLVILLE STATION. THE RETURN JOURNEY WILL BE ALONG THE SAME ROUTE. SINGLE DISTANCE - 60 KM. AFTER LEAVING GRABOUW PASSENGERS WILL ONLY BE SET DOWN EN ROUTE TO BELLVILLE AND NO PASSENGERS WILL BE PICKED UP AFTER LEAVING BELLVILLE PASSENGERS WILL ONLY BE PICKED UP EN ROUTE TO PINEVIEW AND NO PASSENGERS WILL BE DROPPED BEFORE REACHING GRABOUW.
ROUTE NO 22

PINEVIEW/GRABOUW - CALEDON VIA BOTRIVER:
FROM GRABOUW ALONG N2 AS FAR AS BOTRIVER, THEN RIGHT INTO R43 AS FAR AS HONINGKLIP BACK ALONG R43 AND 1289 (DEVISIONAL ROAD) INTO VOLMOED, BOTRIVER. THEN BACK ONTO N2 AS FAR AS CALEDON, THEN ALONG PRINCE ALFRED STREET INTO CALEDON. THE RETURN TRIP WILL BE ALONG THE SAME ROUTE.
ROUTE 23

PERSONS WHO HAVE ORGANISED THEMSELVES INTO A GROUP AND THEIR PERSONAL EFFECTS -

FROM POINTS SITUATED WITHIN AN AREA WITH A RADIUS OF 50 KM OF BOTRIVER (EXCLUDING THE CONVEYANCE FROM HAWSTON) TO PLACES SITUATED WITHIN AN AREA WITH A RADIUS OF 480 KM OF BOTRIVER AND BACK TO THE PLACE WHERE THE PARTY WAS PICKED UP IN THE FIRST INSTANCE: SUBJECT TO THE EXPLICIT CONDITION THAT THE CONVEYANCE OF SUCH A GROUP OF PERSONS CAN ONLY BE UNDERTAKEN IF THE SAME GROUP OF PERSONS AS A UNIT UNDERTAKE THE FORWARD AND RETURN TRIP WITH THE EXCLUSIVE COMMON PURPOSE OF ATTENDING ONE OR MORE OF THE FOLLOWING OCCASIONS: (I) A WEDDING; (II) A FUNERAL; (III) A RELIGIOUS GATHERING; (IV) A SPORTS MEETING, EITHER AS PARTICIPANTS OR AS SPECTATORS; (V) A PICNIC OR ANY OTHER SIMILAR FORM OF ORGANISED ENTERTAINMENT OR RELAXATION.

TIMETABLES:

ROUTE NO 1

GRABOUW - HIGHLANDS FOREST - SATURDAYS ONLY

DEPART		ARRIVE	
GRABOUW	06H00 AM	HIGHLANDS FOREST	06H30 AM
HIGHLANDS FOREST	06H45 AM	GRABOUW	07H30 AM
HIGHLANDS FOREST	07H00 AM	GRABOUW	07H45 AM
HIGHLANDS FOREST	07H15 AM	GRABOUW	08H00 AM
GRABOUW	10H00 AM	HIGHLANDS FOREST	11H00 AM
GRABOUW	11H00 AM	HIGHLANDS FOREST	12H00 PM
GRABOUW	12H00 PM	HIGHLANDS FOREST	01H00 PM

OP.1516473. (2) GAFFLEY'S TRANSPORT CC ID NO 19870456023. (3) DISTRICT: CALEDON. POSTAL ADDRESS: POSBUS 145, GRABOUW, 7160. (4) ADDITIONAL VEHICLE. (5) 1 X 65 PASSENGERS. (6) THE CONVEYANCE OF OTHER. (7)

AUTHORITY:

PASSENGERS AND THEIR PERSONAL EFFECTS -

ROUTE NO 1

GRABOUW - HIGHLANDS FOREST BY WAY OF KRABBEFONTEIN:
FROM GRABOUW ALONG MAIN ROAD TO IT'S INTERSECTION WITH N2 THEN ALONG N2 TO IT'S INTERSECTION WITH VILJOENSHOOP ROAD THEN ALONG VILJOENSHOOP ROAD TO HIGHLANDS FOREST VIA VILJOENSHOOP, LIBERTAS, BRINNIE, MERRIVALE, SOUTHDOWN, HILLCREST, SONOP, HELPMEEKAAR, RESTANWOLD, WIDVIEW, GOEDEHOOP, WESTROUX, MAXONIA, SPIOENKOP, ROCKHAVEN, GROENHANGE, KRABBEFONTEIN, MONTEITH AND RETURN VIA THE SAME ROUTE. SINGLE JOURNEY 24 KM.
ROUTE NO 2

GRABOUW - VILJOENSHOOP:

GRABOUW VIA MAIN ROAD TO INTERSECTION WITH N2 THEN ALONG N2 TO IT'S INTERSECTION WITH VILJOENSHOOP ROAD THEN ALONG VILJOENSHOOP ROAD VIA BEAULIEU FARM, LORRAINE, GLEN ERSKINE, VOTLEIGH, MARDALE, SHERWOOD, BRUPLY, NORHAM, VALLEY GREEN AND MORESON TO VILJOENSHOOP AND RETURN VIA THE SAME ROUTE.

SINGLE JOURNEY 8 KM.
ROUTE NO 3

GRABOUW - ARIESKRAAL:
GRABOUW VIA MAIN ROAD TO INTERSECTION WITH N2 THEN ALONG N2
TO INTERSECTION WITH VILJOENSHOOP ROAD THEN ALONG
VILJOENSHOOP ROAD TO ARIESKRAAL AND RETURN VIA THE SAME
ROAD. SINGLE JOURNEY 12 KM.
ROUTE NO 4

GRABOUW - GRAYMEAD BY WAY OF VYEBOOM:
FROM GRABOUW ALONG MAIN ROAD TO IT'S INTERSECTION WITH
VILLIERSDORP NATIONAL ROAD, THEN ALONG NATIONAL ROAD TO IT'S
INTERSECTION WITH GRAYMEAD FARM ROAD, THEN ALONG GRAYMEAD
FARM ROAD BY WAY OF CHILTERN FARM, BOESMANSRUG FARM, OUWERF
FARM, MORESON AND DENNEBOS ONTO VILLIERSDORP NATIONAL ROAD
THEN ALONG NATIONAL ROAD BACK TO GRABOUW. SINGLE JOURNEY 28
KM. SUBJECT TO THE CONDITION THAT ON THE RETURN JOURNEY TO
GRAYMEAD NO PASSENGERS ARE SET DOWN BETWEEN VYEBOOM AND
GRABOUW AND THE RETURN JOURNEY TO GRABOUW NO PASSENGERS ARE
PICKED UP BETWEEN VYEBOOM AND GRABOUW.
ROUTE NO 5

GRABOUW TO HIGHLANDS CANNING:
FROM GRABOUW ALONG MAIN ROAD BY WAY OF NEWTOWN,
JAGERSVLAKTE, ELGIN TIMBERS FACTORY, SWEETWATER, HOPEDALE,
PRENDORE, BARRYDALE, DELMORE AND HIGHLANDS CANNING BACK TO
GRABOUW. DISTANCE: SINGLE JOURNEY 6 KM.
ROUTE NO 6

GRABOUW - PINEVIEW TOWNSHIP:
FROM DEPOT ALONG OLD CAPE ROAD THEN RIGHT INTO PARK STREET,
THEN LEFT INTO GRANNY SMITH STREET, THEN LEFT INTO STEENBRAS
ROAD, THEN LEFT INTO OLD CAPE ROAD THEN RIGHT INTO BOS
STREET, THEN LEFT INTO GAFFLEY STREET, THEN RIGHT INTO OLD CAPE ROAD, THEN
LEFT INTO MAIN ROAD THEN LEFT INTO WORCESTER
STREET, THEN ONTO BUS PARK. THE RETURN TRIP IS OVER THE SAME
ROUTE. SINGLE JOURNEY 4 KM.
ROUTE NO 7

GRABOUW TO FIRGROVE:
FROM GRABOUW BY WAY OF RYKES SAWMILLS, HIGHLANDS CANNING,
DELMORE, PRENDORE, HOPEDALE, SWEETWATER, ELGIN TIMBERS,
JAGERSVLAKTE, NEWTOWN AND PINEVIEW TOWNSHIP TO INTERSECTION
WITH CALEDON - CAPE TOWN NATIONAL ROAD, THEN ALONG NATIONAL
ROAD TO DEEFPREEZING AND PRESERVING (PTY) LIMITED, FIRGROVE
AND RETURN. SUBJECT TO THE CONDITION THAT NO PASSENGERS ARE
PICKED UP OR SET DOWN BETWEEN SIR LOWRY'S PASS AND FIRGROVE
INCLUDING SIR LOWRY'S PASS, BUT EXCLUDING AT GANT'S FOODS
(PTY) LIMITED, STRAND AND AT DEEFPREEZING AND PRESERVING
(PTY) LIMITED, FIRGROVE.
ROUTE NO 8

FACTORY WORKERS -
FROM POINTS WITHIN AN AREA WITH A RADIUS OF 25 KM OF G P O
GRABOUW (EXCLUDING FROM POINTS SITUATED ON THE CAPE TOWN
SIDE OF SIR LOWRY'S PASS) AND THE FARMS ELANDSKLOOF AND
BOSKLOOF DIRECT TO FACTORIES SITUATED WITHIN 25 KM OF G P O
GRABOUW, ON THE GRABOUW SIDE OF SIR LOWRY'S PASS AND RETURN
SUBJECT TO THE CONDITION THAT NO PASSENGERS BE PICKED UP
AND/OR SET DOWN AT KLEINMOND.
ROUTE NO 9

SHOPPERS -
FROM POINTS WITHIN AN AREA WITH A RADIUS OF 25 KM OF GENERAL
POST OFFICE, GRABOUW TO GRABOUW AND RETURN.
ROUTE NO 10

CONVEYANCE OF ORGANIZED PARTIES AND THEIR PERSONAL EFFECTS -
FROM POINTS SITUATED WITHIN AN AREA WITH A RADIUS OF 20 KM
OF G P O GRABOUW TO PLACES SITUATED WITHIN AN AREA WITH A
RADIUS OF 480 KM OF G P O GRABOUW AND BACK TO THE PLACE
WHERE THE PARTY WAS PICKED UP IN THE FIRST INSTANCE: (A)
SUBJECT TO THE CONDITION THAT SUCH GROUPS SHALL NOT BE
CONVEYED, FROM POINTS ON THE CAPE TOWN SIDE OF SIR LOWRY'S
PASS, AND (B) SUBJECT, FURTHER, TO THE EXPLICIT CONDITION
THAT THE CONVEYANCE OF SUCH A GROUP OF PERSONS CAN ONLY BE
UNDERTAKEN IF THE SAME GROUP OF PERSONS AS A UNIT UNDERTAKE

THE FORWARD AND RETURN TRIP WITH THE EXCLUSIVE COMMON PURPOSE OF ATTENDING ONE OR MORE OF THE FOLLOWING: (I) A WEDDING; (II) A FUNERAL; (III) A RELIGIOUS GATHERING; (IV) A SPORTS MEETING, EITHER AS PARTICIPANTS OR AS SPECTATORS; (V) A PICNIC OR ANY OTHER SIMILAR FORM OF ORGANIZED ENTERTAINMENT OR RELAXATION.

ROUTE NO 11

GRABOUW - SOMERSET WEST:

FROM PINEVIEW ALONG THE OLD NATIONAL ROAD TO THE JUNCTION OF THE NEW NATIONAL ROAD TO CAPE TOWN, THEN ALONG THE NATIONAL ROAD TO THE JUNCTION OF THE MAIN ROAD TO THE STRAND THEN ALONG THE MAIN ROAD TO THE RANK IN STREET TURN OFF, THEN RIGHT INTO DANIELS STREET, THEN RIGHT INTO FABRIEK STREET, THEN ALONG FABRIEK STREET TO THE JUNCTION OF THE NATIONAL ROAD TO CAPE TOWN, THEN ALONG THE NATIONAL ROAD TO THE VICTORIA ROAD TURN OFF TO SOMERSET WEST TO THE VICTORIA ROAD TURN OFF TO SOMERSET WEST THEN ALONG VICTORIA ROAD TO ANDRIES PRETORIUS STREET, THEN RIGHT INTO ANDRIES PRETORIUS STREET, TO CHURCH STREET, LEFT INTO CHURCH STREET TO THE TERMINUS. RETURN ALONG THE SAME ROUTE.

ROUTE 12

PINEVIEW/GRABOUW - SOMCHEM FIRGROVE:

FROM PINEVIEW ALONG THE OLD NATIONAL ROAD TO THE JUNCTION WITH THE N2 TO CAPE TOWN, THEN ALONG THE N2 TO MACASSAR TURN OFF, THEN ALONG ROAD TO MACASSAR, TO DEEPFREEZING AND PRESERVING AND SOMCHEM TURN OFF THEN ALONG THIS ROAD AS FAR AS SOMCHEM AND RETURN ALONG THE SAME ROUTE. SUBJECT TO THE CONDITION THAT NO PASSENGERS ARE PICKED UP OR SET DOWN BETWEEN FIRGROVE, GRABOUW AND SOMCHEM, FIRGROVE. SINGLE TRIPS 32 KM.

ROUTE NO 13

GRABOUW - BOTRIVIER:

FROM GRABOUW ALONG MAIN ROAD TO JUNCTION WITH N2 THEN ALONG N2 TO BOTRIVIER TURN OFF, THEN ALONG BOTRIVIER ROAD TO BOTRIVIER AND VOLMOED, RETURNING ALONG THE SAME ROUTE.

SINGLE TRIP 24 KM.

ROUTE NO 14

GRABOUW - DE HOOP:

FROM GRABOUW TO THE JUNCTION OF THE N2 TO CALEDON THEN ALONG N2 AS FAR AS THE TURN OFF TO THE VALLEY, THEN ALONG THE VALLEY ROAD BY WAY OF KROMVLEI ESTATES, THE VALLEY, GLEN BRAE, NABO, GRABOUW FARMS, WHITEHALL, JANNIEMANDSBOSCH, DE HOOP, BARKAI, BOOMERANG, BREEVLEI, WINTERSET, SUNRIDGE, OAK GLEN, CANNINGCROFT, ONTO KRABBEBONTEIN ROAD, THEN VIA KRABBEBONTEIN ROAD BY WAY OF MAXONIA, WESTROUX, GOEDEHOOP, WIDEVIEW, RESTANWOLD, HELPMERKAAR, SONOP, HILLCREST, SOUTHDOWN, MERRIVALE, BRINNIE, LIBERTAS ONTO VILJOENSHOOP ROAD THEN VIA VILJOENSHOOP ROAD TO GRABOUW. ROUND TRIP 32 KM.

ROUTE NO 15

GRABOUW - LEBANON FOREST STATION:

FROM GRABOUW ALONG MAIN ROAD ONTO N2 FROM CAPE TOWN TO CALEDON. THEN ALONG N2 AS FAR AS TURN-OFF TO LEBANON COTTAGES THEN APPROXIMATELY 2 KM ALONG FOREST ROAD TO COTTAGES AND RETURN VIA THE SAME ROUTE. SINGLE JOURNEY 15 KM.

ROUTE NO 16

GRABOUW - GLEN BRAE:

FROM GRABOUW TO THE JUNCTION OF THE N2 THEN ALONG N2 AS FAR AS THE TURN-OFF TO THE VALLEY, THEN ALONG THE VALLEY AS FAR AS GLEN BRAE RETURNING VIA THE SAME ROUTE. SINGLE JOURNEY 15 KM.

ROUTE 17

GRABOUW - HOUW HOEK:

FROM GRABOUW TO THE JUNCTION OF THE N2 THEN ALONG N2 TO TURN-OFF TO HOUW HOEK COMPOUND THEN ALONG FOREST ROAD TO COMPOUND RETURNING ALONG THE SAME ROUTE. SINGLE JOURNEY 17 KM.

ROUTE NO 18

GRABOUW - KROMCO:

FROM GRABOUW TO THE JUNCTION OF THE N2 THEN ALONG THE N2 TO THE KROMRIVIER APPLE CO-OP, THEN INTO THE PREMISES OF KROMCO

RETURNING VIA THE SAME ROUTE. SINGLE JOURNEY 8 KM.

ROUTE NO 19

GRABOUW - GLEN ELGIN:

FROM GRABOUW VIA MAIN ROAD TO INTERSECTION WITH VILLIERSDORP ROAD THEN LEFT INTO VILLIERSDORP ROAD AS FAR AS GLEN ELGIN FARM AND RETURN VIA THE SAME ROUTE. SINGLE JOURNEY 6,5 KM.

ROUTE NO 20

PINEVIEW - CAPE TOWN:

FROM PINEVIEW VIA GRABOUW ALONG THE N2 AS FAR AS THE SOMERSET WEST INTERSECTION WITH THE R102. THEN ALONG THE R102 THROUGH FIRGROVE, FAURE, EERSTE RIVER, BELLVILLE, PAROW, MAITLAND AS FAR AS SALT RIVER ALONG THE M4 TO THE GRAND PARADE, CAPE TOWN.

THE RETURN JOURNEY WILL BE ALONG THE SAME ROUTE. SINGLE DISTANCE 75 KM. AFTER LEAVING GRABOUW PASSENGERS WILL ONLY BE SET DOWN EN ROUTE TO CAPE TOWN. AFTER LEAVING CAPE TOWN PASSENGERS WILL ONLY BE PICKED UP EN ROUTE TO PINEVIEW AND NO PASSENGERS WILL BE DROPPED BEFORE REACHING GRABOUW. NO PASSENGERS WILL BE PICKED UP EN ROUTE TO CAPE TOWN.

ROUTE NO 21

PINEVIEW - BELLVILLE:

FROM PINEVIEW VIA GRABOUW ALONG N2 AS FAR AS THE SOMERSET WEST INTERSECTION WITH THE R102. THEN ALONG THE R102 THROUGH FIRGROVE, FAURE, EERSTERIVER AND KUILS RIVER AS FAR AS THE NOOIENSFONTEIN ROAD INTERSECTION, THEN LEFT INTO NOOIENSFONTEIN ROAD TO THE KUILS RIVER TRAINING COLLEGE. THEN BACK ALONG THE NOOIENSFONTEIN ROAD TO THE R102, THEN LEFT INTO THE R102 AS FAR AS THE PETER BARLOW RYLAAN, THEN LEFT INTO PETER BARLOW RYLAAN AS FAR AS THE PENINSULA TECHNIKON AND U.W.C. FROM U.W.C ALONG MODDERDAM ROAD AS FAR AS BELLVILLE STATION. THE RETURN JOURNEY WILL BE ALONG THE SAME ROUTE. SINGLE DISTANCE - 60 KM. AFTER LEAVING GRABOUW PASSENGERS WILL ONLY BE SET DOWN EN ROUTE TO BELLVILLE AND NO PASSENGERS WILL BE PICKED UP AFTER LEAVING BELLVILLE. PASSENGERS WILL ONLY BE PICKED UP EN ROUTE TO PINEVIEW AND NO PASSENGERS WILL BE DROPPED BEFORE REACHING GRABOUW.

ROUTE NO 22

PINEVIEW/GRABOUW - CALEDON VIA BOTRIVER:

FROM GRABOUW ALONG N2 AS FAR AS BOTRIVER, THEN RIGHT INTO R43 AS FAR AS HONINGKLIP BACK ALONG R43 AND 1289 (DEVISIONAL ROAD) INTO VOLMOED, BOTRIVER. THEN BACK ONTO N2 AS FAR AS CALEDON, THEN ALONG PRINCE ALFRED STREET INTO CALEDON. THE RETURN TRIP WILL BE ALONG THE SAME ROUTE.

ROUTE 23

PERSONS WHO HAVE ORGANISED THEMSELVES INTO A GROUP AND THEIR PERSONAL EFFECTS -

FROM POINTS SITUATED WITHIN AN AREA WITH A RADIUS OF 50 KM OF BOTRIVER (EXCLUDING THE CONVEYANCE FROM HAWSTON) TO PLACES SITUATED WITHIN AN AREA WITH A RADIUS OF 480 KM OF BOTRIVER AND BACK TO THE PLACE WHERE THE PARTY WAS PICKED UP IN THE FIRST INSTANCE: SUBJECT TO THE EXPLICIT CONDITION THAT THE CONVEYANCE OF SUCH A GROUP OF PERSONS CAN ONLY BE UNDERTAKEN IF THE SAME GROUP OF PERSONS AS A UNIT UNDERTAKE THE FORWARD AND RETURN TRIP WITH THE EXCLUSIVE COMMON PURPOSE OF ATTENDING ONE OR MORE OF THE FOLLOWING OCCASTIONS: (I) A WEDDING; (II) A FUNERAL; (III) A RELIGIOUS GATHERING; (IV) A SPORTS MEETING, EITHER AS PARTICIPANTS OR AS SPECTATORS; (V) A PICNIC OR ANY OTHER SIMILAR FORM OF ORGANISED ENTERTAINMENT OR RELAXATION.

TIMETABLES:

ROUTE NO 1

GRABOUW - HIGHLANDS FOREST - SATURDAYS ONLY

DEPART

ARRIVE

GRABOUW	06H00 AM	HIGHLANDS FOREST	06H30 AM
HIGHLANDS FOREST	06H45 AM	GRABOUW	07H30 AM
HIGHLANDS FOREST	07H00 AM	GRABOUW	07H45 AM
HIGHLANDS FOREST	07H15 AM	GRABOUW	08H00 AM
GRABOUW	10H00 AM	HIGHLANDS FOREST	11H00 AM

GRABOUW	11H00 AM	HIGHLANDS FOREST	12H00 PM
GRABOUW	12H00 PM	HIGHLANDS FOREST	01H00 PM

OP.1516474. (2) GAFFLEY'S TRANSPORT CC ID NO 19870456023. (3) DISTRICT: CALEDON. POSTAL ADDRESS: POSBUS 145, GRABOUW, 7160. (4) ADDITIONAL VEHICLE. (5) 1 X 65 PASSENGERS. (6) THE CONVEYANCE OF OTHER. (7)

AUTHORITY:
PASSENGERS AND THEIR PERSONAL EFFECTS -
ROUTE NO 1

GRABOUW - HIGHLANDS FOREST BY WAY OF KRABBEBONTEIN:
FROM GRABOUW ALONG MAIN ROAD TO IT'S INTERSECTION WITH N2
THEN ALONG N2 TO IT'S INTERSECTION WITH VILJOENSHOOP ROAD
THEN ALONG VILJOENSHOOP ROAD TO HIGHLANDS FOREST VIA
VILJOENSHOOP, LIBERTAS, BRINNIE, MERRIVALE, SOUTHDOWN,
HILLCREST, SONOP, HELPMEEKAAR, RESTANWOLD, WIDVIEW,
GOEDEHOOP, WESTROUX, MAXONIA, SPIOENKOP, ROCKHAVEN,
GROENHANGE, KRABBEBONTEIN, MONTEITH AND RETURN VIA THE SAME
ROUTE. SINGLE JOURNEY 24 KM.

ROUTE NO 2

GRABOUW - VILJOENSHOOP:
GRABOUW VIA MAIN ROAD TO INTERSECTION WITH N2 THEN ALONG N2
TO IT'S INTERSECTION WITH VILJOENSHOOP ROAD THEN ALONG
VILJOENSHOOP ROAD VIA BEAULIEU FARM, LORRAINE, GLEN ERSKINE,
VOTLEIGH, MARDALE, SHERWOOD, BRUPLY, NORHAM, VALLEY GREEN
AND MORESON TO VILJOENSHOOP AND RETURN VIA THE SAME ROUTE.
SINGLE JOURNEY 8 KM.

ROUTE NO 3

GRABOUW - ARIESKRAAL:
GRABOUW VIA MAIN ROAD TO INTERSECTION WITH N2 THEN ALONG N2
TO INTERSECTION WITH VILJOENSHOOP ROAD THEN ALONG
VILJOENSHOOP ROAD TO ARIESKRAAL AND RETURN VIA THE SAME
ROAD. SINGLE JOURNEY 12 KM.

ROUTE NO 4

GRABOUW - GRAYMEAD BY WAY OF VYEBOOM:
FROM GRABOUW ALONG MAIN ROAD TO IT'S INTERSECTION WITH
VILLIERSDORP NATIONAL ROAD, THEN ALONG NATIONAL ROAD TO IT'S
INTERSECTION WITH GRAYMEAD FARM ROAD, THEN ALONG GRAYMEAD
FARM ROAD BY WAY OF CHILTERN FARM, BOESMANSRUG FARM, OUWERF
FARM, MORESON AND DENNEBOS ONTO VILLIERSDORP NATIONAL ROAD
THEN ALONG NATIONAL ROAD BACK TO GRABOUW. SINGLE JOURNEY 28
KM. SUBJECT TO THE CONDITION THAT ON THE RETURN JOURNEY TO
GRAYMEAD NO PASSENGERS ARE SET DOWN BETWEEN VYEBOOM AND
GRABOUW AND THE RETURN JOURNEY TO GRABOUW NO PASSENGERS ARE
PICKED UP BETWEEN VYEBOOM AND GRABOUW.

ROUTE NO 5

GRABOUW TO HIGHLANDS CANNING:
FROM GRABOUW ALONG MAIN ROAD BY WAY OF NEWTOWN,
JAGERSVLAKTE, ELGIN TIMBERS FACTORY, SWEETWATER, HOPEDALE,
PRENDRE, BARRYDALE, DELMORE AND HIGHLANDS CANNING BACK TO
GRABOUW. DISTANCE: SINGLE JOURNEY 6 KM.

ROUTE NO 6

GRABOUW - PINEVIEW TOWNSHIP:
FROM DEPOT ALONG OLD CAPE ROAD THEN RIGHT INTO PARK STREET,
THEN LEFT INTO GRANNY SMITH STREET, THEN LEFT INTO STEENBRAS
ROAD, THEN LEFT INTO OLD CAPE ROAD THEN RIGHT INTO BOS
STREET, THEN LEFT INTO GAFFLEY STREET, THEN RIGHT INTO OLD CAPE ROAD, THEN
LEFT INTO MAIN ROAD THEN LEFT INTO WORCESTER
STREET, THEN ONTO BUS PARK. THE RETURN TRIP IS OVER THE SAME
ROUTE. SINGLE JOURNEY 4 KM.

ROUTE NO 7

GRABOUW TO FIRGROVE:
FROM GRABOUW BY WAY OF RYKES SAWMILLS, HIGHLANDS CANNING,
DELMORE, PRENDRE, HOPEDALE, SWEETWATER, ELGIN TIMBERS,
JAGERSVLAKTE, NEWTOWN AND PINEVIEW TOWNSHIP TO INTERSECTION
WITH CALEDON - CAPE TOWN NATIONAL ROAD, THEN ALONG NATIONAL
ROAD TO DEEPFREEZING AND PRESERVING (PTY) LIMITED, FIRGROVE
AND RETURN. SUBJECT TO THE CONDITION THAT NO PASSENGERS ARE
PICKED UP OR SET DOWN BETWEEN SIR LOWRY'S PASS AND FIRGROVE
INCLUDING SIR LOWRY'S PASS, BUT EXCLUDING AT GANT'S FOODS

(PTY) LIMITED, STRAND AND AT DEEPFREEZING AND PRESERVING
(PTY) LIMITED, FIRGROVE.
ROUTE NO 8

FACTORY WORKERS -
FROM POINTS WITHIN AN AREA WITH A RADIUS OF 25 KM OF G P O
GRABOUW (EXCLUDING FROM POINTS SITUATED ON THE CAPE TOWN
SIDE OF SIR LOWRY'S PASS) AND THE FARMS ELANDSKLOOF AND
BOSKLOOF DIRECT TO FACTORIES SITUATED WITHIN 25 KM OF G P O
GRABOUW, ON THE GRABOUW SIDE OF SIR LOWRY'S PASS AND RETURN
SUBJECT TO THE CONDITION THAT NO PASSENGERS BE PICKED UP
AND/OR SET DOWN AT KLEINMOND.
ROUTE NO 9

SHOPPERS -
FROM POINTS WITHIN AN AREA WITH A RADIUS OF 25 KM OF GENERAL
POST OFFICE, GRABOUW TO GRABOUW AND RETURN.
ROUTE NO 10

CONVEYANCE OF ORGANIZED PARTIES AND THEIR PERSONAL EFFECTS -
FROM POINTS SITUATED WITHIN AN AREA WITH A RADIUS OF 20 KM
OF G P O GRABOUW TO PLACES SITUATED WITHIN AN AREA WITH A
RADIUS OF 480 KM OF G P O GRABOUW AND BACK TO THE PLACE
WHERE THE PARTY WAS PICKED UP IN THE FIRST INSTANCE: (A)
SUBJECT TO THE CONDITION THAT SUCH GROUPS SHALL NOT BE
CONVEYED, FROM POINTS ON THE CAPE TOWN SIDE OF SIR LOWRY'S
PASS, AND (B) SUBJECT, FURTHER, TO THE EXPLICIT CONDITION
THAT THE CONVEYANCE OF SUCH A GROUP OF PERSONS CAN ONLY BE
UNDERTAKEN IF THE SAME GROUP OF PERSONS AS A UNIT UNDERTAKE
THE FORWARD AND RETURN TRIP WITH THE EXCLUSIVE COMMON
PURPOSE OF ATTENDING ONE OR MORE OF THE FOLLOWING: (I) A
WEDDING; (II) A FUNERAL; (III) A RELIGIOUS GATHERING; (IV) A
SPORTS MEETING, EITHER AS PARTICIPANTS OR AS SPECTATORS; (V)
A PICNIC OR ANY OTHER SIMILAR FORM OF ORGANIZED
ENTERTAINMENT OR RELAXATION.
ROUTE NO 11

GRABOUW - SOMERSET WEST:
FROM PINEVIEW ALONG THE OLD NATIONAL ROAD TO THE JUNCTION
OF THE NEW NATIONAL ROAD TO CAPE TOWN, THEN ALONG THE
NATIONAL ROAD TO THE JUNCTION OF THE MAIN ROAD TO THE STRAND
THEN ALONG THE MAIN ROAD TO THE RANK IN STREET TURN OFF, THEN
RIGHT INTO DANIELS STREET, THEN RIGHT INTO FABRIEK STREET,
THEN ALONG FABRIEK STREET TO THE JUNCTION OF THE NATIONAL
ROAD TO CAPE TOWN, THEN ALONG THE NATIONAL ROAD TO THE
VICTORIA ROAD TURN OFF TO SOMERSET WEST TO THE VICTORIA ROAD TURN OFF TO
SOMERSET WEST THEN ALONG VICTORIA ROAD TO ANDRIES PRETORIUS STREET, THEN
RIGHT INTO ANDRIES PRETORIUS STREET, TO CHURCH STREET, LEFT INTO CHURCH
STREET TO THE TERMINUS. RETURN ALONG THE SAME ROUTE.
ROUTE 12

PINEVIEW/GRABOUW - SOMCHEM FIRGROVE:
FROM PINEVIEW ALONG THE OLD NATIONAL ROAD TO THE JUNCTION WITH
THE N2 TO CAPE TOWN, THEN ALONG THE N2 TO MACASSAR TURN OFF,
THEN ALONG ROAD TO MACASSAR, TO DEEPFREEZING AND PRESERVING
AND SOMCHEM TURN OFF THEN ALONG THIS ROAD AS FAR AS SOMCHEM
AND RETURN ALONG THE SAME ROUTE. SUBJECT TO THE CONDITION
THAT NO PASSENGERS ARE PICKED UP OR SET DOWN BETWEEN
FIRGROVE, GRABOUW AND SOMCHEM, FIRGROVE. SINGLE TRIPS 32 KM.
ROUTE NO 13

GRABOUW - BOTRIVIER:
FROM GRABOUW ALONG MAIN ROAD TO JUNCTION WITH N2 THEN ALONG
N2 TO BOTRIVIER TURN OFF, THEN ALONG BOTRIVIER ROAD TO
BOTRIVIER AND VOLMOED, RETURNING ALONG THE SAME ROUTE.
SINGLE TRIP 24 KM.
ROUTE NO 14

GRABOUW - DE HOOP:
FROM GRABOUW TO THE JUNCTION OF THE N2 TO CALEDON THEN ALONG
N2 AS FAR AS THE TURN OFF TO THE VALLEY, THEN ALONG THE
VALLEY ROAD BY WAY OF KROMVLEI ESTATES, THE VALLEY, GLEN
BRAE, NABO, GRABOUW FARMS, WHITEHALL, JANNIEMANDBOSCH, DE
HOOP, BARKAI, BOOMERANG, BREEVLEI, WINTERSET, SUNRIDGE, OAK
GLEN, CANNINGCROFT, ONTO KRABBESFONTEIN ROAD, THEN VIA
KRABBESFONTEIN ROAD BY WAY OF MAXONIA, WESTROUX, GOEDEHOOP,
WIDEVIEW, RESTANWOLD, HELPMEKAAR, SONOP, HILLCREST,
SOUTHDOWN, MERRIVALE, BRINNIE, LIBERTAS ONTO VILJOENSHOOP

ROAD THEN VIA VILJOENSHOOP ROAD TO GRABOUW. ROUND TRIP 32 KM.

ROUTE NO 15

GRABOUW - LEBANON FOREST STATION:

FROM GRABOUW ALONG MAIN ROAD ONTO N2 FROM CAPE TOWN TO CALEDON. THEN ALONG N2 AS FAR AS TURN-OFF TO LEBANON COTTAGES THEN APPROXIMATELY 2 KM ALONG FOREST ROAD TO COTTAGES AND RETURN VIA THE SAME ROUTE. SINGLE JOURNEY 15 KM.

ROUTE NO 16

GRABOUW - GLEN BRAE:

FROM GRABOUW TO THE JUNCTION OF THE N2 THEN ALONG N2 AS FAR AS THE TURN-OFF TO THE VALLEY, THEN ALONG THE VALLEY AS FAR AS GLEN BRAE RETURNING VIA THE SAME ROUTE. SINGLE JOURNEY 15 KM.

ROUTE 17

GRABOUW - HOUW HOEK:

FROM GRABOUW TO THE JUNCTION OF THE N2 THEN ALONG N2 TO TURN-OFF TO HOUW HOEK COMPOUND THEN ALONG FOREST ROAD TO COMPOUND RETURNING ALONG THE SAME ROUTE. SINGLE JOURNEY 17 KM.

ROUTE NO 18

GRABOUW - KROMCO:

FROM GRABOUW TO THE JUNCTION OF THE N2 THEN ALONG THE N2 TO THE KROMRIVIER APPLE CO-OP, THEN INTO THE PREMISES OF KROMCO RETURNING VIA THE SAME ROUTE. SINGLE JOURNEY 8 KM.

ROUTE NO 19

GRABOUW - GLEN ELGIN:

FROM GRABOUW VIA MAIN ROAD TO INTERSECTION WITH VILLIERSDORP ROAD THEN LEFT INTO VILLIERSDORP ROAD AS FAR AS GLEN ELGIN FARM AND RETURN VIA THE SAME ROUTE. SINGLE JOURNEY 6,5 KM.

ROUTE NO 20

PINEVIEW - CAPE TOWN:

FROM PINEVIEW VIA GRABOUW ALONG THE N2 AS FAR AS THE SOMERSET WEST INTERSECTION WITH THE R102. THEN ALONG THE R102 THROUGH FIRGROVE, FAURE, EERSTE RIVER, BELLVILLE, PAROW, MAITLAND AS FAR AS SALT RIVER ALONG THE M4 TO THE GRAND PARADE, CAPE TOWN. THE RETURN JOURNEY WILL BE ALONG THE SAME ROUTE. SINGLE DISTANCE 75 KM. AFTER LEAVING GRABOUW PASSENGERS WILL ONLY BE SET DOWN EN ROUTE TO CAPE TOWN. AFTER LEAVING CAPE TOWN PASSENGERS WILL ONLY BE PICKED UP EN ROUTE TO PINEVIEW AND NO PASSENGERS WILL BE DROPPED BEFORE REACHING GRABOUW. NO PASSENGERS WILL BE PICKED UP EN ROUTE TO CAPE TOWN.

ROUTE NO 21

PINEVIEW - BELLVILLE:

FROM PINEVIEW VIA GRABOUW ALONG N2 AS FAR AS THE SOMERSET WEST INTERSECTION WITH THE R102. THEN ALONG THE R102 THROUGH FIRGROVE, FAURE, EERSTERIVER AND KUILS RIVER AS FAR AS THE NOOIENSFONTEIN ROAD INTERSECTION, THEN LEFT INTO NOOIENSFONTEIN ROAD TO THE KUILS RIVER TRAINING COLLEGE. THEN BACK ALONG THE NOOIENSFONTEIN ROAD TO THE R102, THEN LEFT INTO THE R102 AS FAR AS THE PETER BARLOW RYLAAN, THEN LEFT INTO PETER BARLOW RYLAAN AS FAR AS THE PENINSULA TECHNIKON AND U.W.C. FROM U.W.C ALONG MODDERDAM ROAD AS FAR AS BELLVILLE STATION. THE RETURN JOURNEY WILL BE ALONG THE SAME ROUTE. SINGLE DISTANCE - 60 KM. AFTER LEAVING GRABOUW PASSENGERS WILL ONLY BE SET DOWN EN ROUTE TO BELLVILLE AND NO PASSENGERS WILL BE PICKED UP AFTER LEAVING BELLVILLE PASSENGERS WILL ONLY BE PICKED UP EN ROUTE TO PINEVIEW AND NO PASSENGERS WILL BE DROPPED BEFORE REACHING GRABOUW.

ROUTE NO 22

PINEVIEW/GRABOUW - CALEDON VIA BOTRIVER:

FROM GRABOUW ALONG N2 AS FAR AS BOTRIVER, THEN RIGHT INTO R43 AS FAR AS HONINGKLIP BACK ALONG R43 AND 1289 (DEVISIONAL ROAD) INTO VOLMOED, BOTRIVER. THEN BACK ONTO N2 AS FAR AS CALEDON, THEN ALONG PRINCE ALFRED STREET INTO CALEDON. THE RETURN TRIP WILL BE ALONG THE SAME ROUTE.

ROUTE 23

PERSONS WHO HAVE ORGANISED THEMSELVES INTO A GROUP AND THEIR

PERSONAL EFFECTS -

FROM POINTS SITUATED WITHIN AN AREA WITH A RADIUS OF 50 KM OF BOTRIVER (EXCLUDING THE CONVEYANCE FROM HAWSTON) TO PLACES SITUATED WITHIN AN AREA WITH A RADIUS OF 480 KM OF BOTRIVER AND BACK TO THE PLACE WHERE THE PARTY WAS PICKED UP IN THE FIRST INSTANCE: SUBJECT TO THE EXPLICIT CONDITION THAT THE CONVEYANCE OF SUCH A GROUP OF PERSONS CAN ONLY BE UNDERTAKEN IF THE SAME GROUP OF PERSONS AS A UNIT UNDERTAKE THE FORWARD AND RETURN TRIP WITH THE EXCLUSIVE COMMON PURPOSE OF ATTENDING ONE OR MORE OF THE FOLLOWING OCCASIONS: (I) A WEDDING; (II) A FUNERAL; (III) A RELIGIOUS GATHERING; (IV) A SPORTS MEETING, EITHER AS PARTICIPANTS OR AS SPECTATORS; (V) A PICNIC OR ANY OTHER SIMILAR FORM OF ORGANISED ENTERTAINMENT OR RELAXATION.

TIMETABLES:

ROUTE NO 1-----
GRABOUW - HIGHLANDS FOREST - SATURDAYS ONLY

DEPART		ARRIVE	
GRABOUW	06H00 AM	HIGHLANDS FOREST	06H30 AM
HIGHLANDS FOREST	06H45 AM	GRABOUW	07H30 AM
HIGHLANDS FOREST	07H00 AM	GRABOUW	07H45 AM
HIGHLANDS FOREST	07H15 AM	GRABOUW	08H00 AM
GRABOUW	10H00 AM	HIGHLANDS FOREST	11H00 AM
GRABOUW	11H00 AM	HIGHLANDS FOREST	12H00 PM
GRABOUW	12H00 PM	HIGHLANDS FOREST	01H00 PM

OP.1516475. (2) GAFFLEY'S TRANSPORT CC ID NO 19870456023. (3) DISTRICT: CALEDON. POSTAL ADDRESS: POSBUS 145, GRABOUW, 7160. (4) ADDITIONAL VEHICLE. (5) 1 X 65 PASSENGERS. (6) THE CONVEYANCE OF OTHER. (7)

AUTHORITY:

PASSENGERS AND THEIR PERSONAL EFFECTS -

ROUTE NO 1

GRABOUW - HIGHLANDS FOREST BY WAY OF KRABBEBONTEIN:
FROM GRABOUW ALONG MAIN ROAD TO IT'S INTERSECTION WITH N2 THEN ALONG N2 TO IT'S INTERSECTION WITH VILJOENSHOOP ROAD THEN ALONG VILJOENSHOOP ROAD TO HIGHLANDS FOREST VIA VILJOENSHOOP, LIBERTAS, BRINNIE, MERRIVALE, SOUTHDOWN, HILLCREST, SONOP, HELPMEEKAAR, RESTANWOLD, WIDVIEW, GOEDEHOOP, WESTROUX, MAXONIA, SPIOENKOP, ROCKHAVEN, GROENHANGE, KRABBEBONTEIN, MONTEITH AND RETURN VIA THE SAME ROUTE. SINGLE JOURNEY 24 KM.

ROUTE NO 2

GRABOUW - VILJOENSHOOP:

GRABOUW VIA MAIN ROAD TO INTERSECTION WITH N2 THEN ALONG N2 TO IT'S INTERSECTION WITH VILJOENSHOOP ROAD THEN ALONG VILJOENSHOOP ROAD VIA BEAULIEU FARM, LORRAINE, GLEN ERSKINE, VOTLEIGH, MARDALE, SHERWOOD, BRUPLY, NORHAM, VALLEY GREEN AND MORESON TO VILJOENSHOOP AND RETURN VIA THE SAME ROUTE. SINGLE JOURNEY 8 KM.

ROUTE NO 3

GRABOUW - ARIESKRAAL:

GRABOUW VIA MAIN ROAD TO INTERSECTION WITH N2 THEN ALONG N2 TO INTERSECTION WITH VILJOENSHOOP ROAD THEN ALONG VILJOENSHOOP ROAD TO ARIESKRAAL AND RETURN VIA THE SAME ROAD. SINGLE JOURNEY 12 KM.

ROUTE NO 4

GRABOUW - GRAYMEAD BY WAY OF VYEBOOM:

FROM GRABOUW ALONG MAIN ROAD TO IT'S INTERSECTION WITH VILLIERSDORP NATIONAL ROAD, THEN ALONG NATIONAL ROAD TO IT'S INTERSECTION WITH GRAYMEAD FARM ROAD, THEN ALONG GRAYMEAD FARM ROAD BY WAY OF CHILTERN FARM, BOESMANSRUG FARM, OUWERF FARM, MORESON AND DENNEBOS ONTO VILLIERSDORP NATIONAL ROAD THEN ALONG NATIONAL ROAD BACK TO GRABOUW. SINGLE JOURNEY 28 KM. SUBJECT TO THE CONDITION THAT ON THE RETURN JOURNEY TO GRAYMEAD NO PASSENGERS ARE SET DOWN BETWEEN VYEBOOM AND GRABOUW AND THE RETURN JOURNEY TO GRABOUW NO PASSENGERS ARE

PICKED UP BETWEEN VYEBOOM AND GRABOUW.
ROUTE NO 5

GRABOUW TO HIGHLANDS CANNING:
FROM GRABOUW ALONG MAIN ROAD BY WAY OF NEWTOWN,
JAGERSVLAKTE, ELGIN TIMBERS FACTORY, SWEETWATER, HOPEDALE,
PRENDRE, BARRYDALE, DELMORE AND HIGHLANDS CANNING BACK TO
GRABOUW. DISTANCE: SINGLE JOURNEY 6 KM.
ROUTE NO 6

GRABOUW - PINEVIEW TOWNSHIP:
FROM DEPOT ALONG OLD CAPE ROAD THEN RIGHT INTO PARK STREET,
THEN LEFT INTO GRANNY SMITH STREET, THEN LEFT INTO STEENBRAS
ROAD, THEN LEFT INTO OLD CAPE ROAD THEN RIGHT INTO BOS
STREET, THEN LEFT INTO GAFFLEY STREET, THEN RIGHT INTO OLD CAPE ROAD, THEN
LEFT INTO MAIN ROAD THEN LEFT INTO WORCESTER
STREET, THEN ONTO BUS PARK. THE RETURN TRIP IS OVER THE SAME
ROUTE. SINGLE JOURNEY 4 KM.
ROUTE NO 7

GRABOUW TO FIRGROVE:
FROM GRABOUW BY WAY OF RYKES SAWMILLS, HIGHLANDS CANNING,
DELMORE, PRENDRE, HOPEDALE, SWEETWATER, ELGIN TIMBERS,
JAGERSVLAKTE, NEWTOWN AND PINEVIEW TOWNSHIP TO INTERSECTION
WITH CALEDON - CAPE TOWN NATIONAL ROAD, THEN ALONG NATIONAL
ROAD TO DEEPFREEZING AND PRESERVING (PTY) LIMITED, FIRGROVE
AND RETURN. SUBJECT TO THE CONDITION THAT NO PASSENGERS ARE
PICKED UP OR SET DOWN BETWEEN SIR LOWRY'S PASS AND FIRGROVE
INCLUDING SIR LOWRY'S PASS, BUT EXCLUDING AT GANT'S FOODS
(PTY) LIMITED, STRAND AND AT DEEPFREEZING AND PRESERVING
(PTY) LIMITED, FIRGROVE.
ROUTE NO 8

FACTORY WORKERS -
FROM POINTS WITHIN AN AREA WITH A RADIUS OF 25 KM OF G P O
GRABOUW (EXCLUDING FROM POINTS SITUATED ON THE CAPE TOWN
SIDE OF SIR LOWRY'S PASS) AND THE FARMS ELANDSKLOOF AND
BOSKLOOF DIRECT TO FACTORIES SITUATED WITHIN 25 KM OF G P O
GRABOUW, ON THE GRABOUW SIDE OF SIR LOWRY'S PASS AND RETURN
SUBJECT TO THE CONDITION THAT NO PASSENGERS BE PICKED UP
AND/OR SET DOWN AT KLEINMOND.
ROUTE NO 9

SHOPPERS -
FROM POINTS WITHIN AN AREA WITH A RADIUS OF 25 KM OF GENERAL
POST OFFICE, GRABOUW TO GRABOUW AND RETURN.
ROUTE NO 10

CONVEYANCE OF ORGANIZED PARTIES AND THEIR PERSONAL EFFECTS -
FROM POINTS SITUATED WITHIN AN AREA WITH A RADIUS OF 20 KM
OF G P O GRABOUW TO PLACES SITUATED WITHIN AN AREA WITH A
RADIUS OF 480 KM OF G P O GRABOUW AND BACK TO THE PLACE
WHERE THE PARTY WAS PICKED UP IN THE FIRST INSTANCE: (A)
SUBJECT TO THE CONDITION THAT SUCH GROUPS SHALL NOT BE
CONVEYED, FROM POINTS ON THE CAPE TOWN SIDE OF SIR LOWRY'S
PASS, AND (B) SUBJECT, FURTHER, TO THE EXPLICIT CONDITION
THAT THE CONVEYANCE OF SUCH A GROUP OF PERSONS CAN ONLY BE
UNDERTAKEN IF THE SAME GROUP OF PERSONS AS A UNIT UNDERTAKE
THE FORWARD AND RETURN TRIP WITH THE EXCLUSIVE COMMON
PURPOSE OF ATTENDING ONE OR MORE OF THE FOLLOWING: (I) A
WEDDING; (II) A FUNERAL; (III) A RELIGIOUS GATHERING; (IV) A
SPORTS MEETING, EITHER AS PARTICIPANTS OR AS SPECTATORS; (V)
A PICNIC OR ANY OTHER SIMILAR FORM OF ORGANIZED
ENTERTAINMENT OR RELAXATION.
ROUTE NO 11

GRABOUW - SOMERSET WEST:
FROM PINEVIEW ALONG THE OLD NATIONAL ROAD TO THE JUNCTION
OF THE NEW NATIONAL ROAD TO CAPE TOWN, THEN ALONG THE
NATIONAL ROAD TO THE JUNCTION OF THE MAIN ROAD TO THE STRAND
THEN ALONG THE MAIN ROAD TO THE RANK IN STREET TURN OFF, THEN
RIGHT INTO DANIELS STREET, THEN RIGHT INTO FABRIEK STREET,
THEN ALONG FABRIEK STREET TO THE JUNCTION OF THE NATIONAL
ROAD TO CAPE TOWN, THEN ALONG THE NATIONAL ROAD TO THE
VICTORIA ROAD TURN OFF TO SOMERSET WEST TO THE VICTORIA ROAD TURN OFF TO
SOMERSET WEST THEN ALONG VICTORIA ROAD TO ANDRIES PRETORIUS STREET, THEN
RIGHT INTO ANDRIES PRETORIUS STREET, TO CHURCH STREET, LEFT INTO CHURCH
STREET TO THE TERMINUS. RETURN ALONG THE SAME ROUTE.

ROUTE 12

PINEVIEW/GRABOUW - SOMCHEM FIRGROVE:
FROM PINEVIEW ALONG THE OLD NATIONAL ROAD TO THE JUNCTION WITH
THE N2 TO CAPE TOWN, THEN ALONG THE N2 TO MACASSAR TURN OFF,
THEN ALONG ROAD TO MACASSAR, TO DEEPFREEZING AND PRESERVING
AND SOMCHEM TURN OFF THEN ALONG THIS ROAD AS FAR AS SOMCHEM
AND RETURN ALONG THE SAME ROUTE. SUBJECT TO THE CONDITION
THAT NO PASSENGERS ARE PICKED UP OR SET DOWN BETWEEN
FIRGROVE, GRABOUW AND SOMCHEM, FIRGROVE. SINGLE TRIPS 32 KM.
ROUTE NO 13

GRABOUW - BOTRIVIER:
FROM GRABOUW ALONG MAIN ROAD TO JUNCTION WITH N2 THEN ALONG
N2 TO BOTRIVIER TURN OFF, THEN ALONG BOTRIVIER ROAD TO
BOTRIVIER AND VOLMOED, RETURNING ALONG THE SAME ROUTE.
SINGLE TRIP 24 KM.
ROUTE NO 14

GRABOUW - DE HOOP:
FROM GRABOUW TO THE JUNCTION OF THE N2 TO CALEDON THEN ALONG
N2 AS FAR AS THE TURN OFF TO THE VALLEY, THEN ALONG THE
VALLEY ROAD BY WAY OF KROMVLEI ESTATES, THE VALLEY, GLEN
BRAE, NABO, GRABOUW FARMS, WHITEHALL, JANNIEMANDBOSCH, DE
HOOP, BARKAI, BOOMERANG, BREEVLEI, WINTERSET, SUNRIDGE, OAK
GLEN, CANNINGCROFT, ONTO KRABBEBONTEIN ROAD, THEN VIA
KRABBEBONTEIN ROAD BY WAY OF MAXONIA, WESTROUX, GOEDEHOOP,
WIDEVIEW, RESTANWOLD, HELPMKAAR, SONOP, HILLCREST,
SOUTHDOWN, MERRIVALE, BRINNIE, LIBERTAS ONTO VILJOENSHOOP
ROAD THEN VIA VILJOENSHOOP ROAD TO GRABOUW. ROUND TRIP 32
KM.
ROUTE NO 15

GRABOUW - LEBANON FOREST STATION:
FROM GRABOUW ALONG MAIN ROAD ONTO N2 FROM CAPE TOWN TO
CALEDON. THEN ALONG N2 AS FAR AS TURN-OFF TO LEBANON
COTTAGES THEN APPROXIMATELY 2 KM ALONG FOREST ROAD TO
COTTAGES AND RETURN VIA THE SAME ROUTE. SINGLE JOURNEY
15 KM.
ROUTE NO 16

GRABOUW - GLEN BRAE:
FROM GRABOUW TO THE JUNCTION OF THE N2 THEN ALONG N2 AS FAR
AS THE TURN-OFF TO THE VALLEY, THEN ALONG THE VALLEY AS FAR
AS GLEN BRAE RETURNING VIA THE SAME ROUTE. SINGLE JOURNEY 15
KM.
ROUTE 17

GRABOUW - HOUW HOEK:
FROM GRABOUW TO THE JUNCTION OF THE N2 THEN ALONG N2 TO
TURN-OFF TO HOUW HOEK COMPOUND THEN ALONG FOREST ROAD TO
COMPOUND RETURNING ALONG THE SAME ROUTE. SINGLE JOURNEY 17
KM.
ROUTE NO 18

GRABOUW - KROMCO:
FROM GRABOUW TO THE JUNCTION OF THE N2 THEN ALONG THE N2 TO
THE KROMRIVIER APPLE CO-OP, THEN INTO THE PREMISES OF KROMCO
RETURNING VIA THE SAME ROUTE. SINGLE JOURNEY 8 KM.
ROUTE NO 19

GRABOUW - GLEN ELGIN:
FROM GRABOUW VIA MAIN ROAD TO INTERSECTION WITH VILLIERSDORP
ROAD THEN LEFT INTO VILLIERSDORP ROAD AS FAR AS GLEN ELGIN
FARM AND RETURN VIA THE SAME ROUTE. SINGLE JOURNEY 6,5 KM.
ROUTE NO 20

PINEVIEW - CAPE TOWN:
FROM PINEVIEW VIA GRABOUW ALONG THE N2 AS FAR AS THE
SOMERSET WEST INTERSECTION WITH THE R102. THEN ALONG THE
R102 THROUGH FIRGROVE, FAURE, EERSTE RIVER, BELLVILLE,
PAROW, MAITLAND AS FAR AS SALT RIVER ALONG THE M4 TO THE
GRAND PARADE, CAPE TOWN.
THE RETURN JOURNEY WILL BE ALONG THE SAME ROUTE. SINGLE
DISTANCE 75 KM. AFTER LEAVING GRABOUW PASSENGERS WILL ONLY
BE SET DOWN EN ROUTE TO CAPE TOWN. AFTER LEAVING CAPE TOWN
PASSENGERS WILL ONLY BE PICKED UP EN ROUTE TO PINEVIEW AND
NO PASSENGERS WILL BE DROPPED BEFORE REACHING GRABOUW. NO
PASSENGERS WILL BE PICKED UP EN ROUTE TO CAPE TOWN.

ROUTE NO 21

PINEVIEW - BELLVILLE:

FROM PINEVIEW VIA GRABOUW ALONG N2 AS FAR AS THE SOMERSET WEST INTERSECTION WITH THE R102. THEN ALONG THE R102 THROUGH FIRGROVE, FAURE, EERSTERIVER AND KUILS RIVER AS FAR AS THE NOOIENSFONTEIN ROAD INTERSECTION, THEN LEFT INTO NOOIENSFONTEIN ROAD TO THE KUILS RIVER TRAINING COLLEGE. THEN BACK ALONG THE NOOIENSFONTEIN ROAD TO THE R102, THEN LEFT INTO THE R102 AS FAR AS THE PETER BARLOW RYLAAN, THEN LEFT INTO PETER BARLOW RYLAAN AS FAR AS THE PENINSULA TECHNIKON AND U.W.C. FROM U.W.C ALONG MODDERDAM ROAD AS FAR AS BELLVILLE STATION. THE RETURN JOURNEY WILL BE ALONG THE SAME ROUTE. SINGLE DISTANCE - 60 KM. AFTER LEAVING GRABOUW PASSENGERS WILL ONLY BE SET DOWN EN ROUTE TO BELLVILLE AND NO PASSENGERS WILL BE PICKED UP AFTER LEAVING BELLVILLE. PASSENGERS WILL ONLY BE PICKED UP EN ROUTE TO PINEVIEW AND NO PASSENGERS WILL BE DROPPED BEFORE REACHING GRABOUW.

ROUTE NO 22

PINEVIEW/GRABOUW - CALEDON VIA BOTRIVER:

FROM GRABOUW ALONG N2 AS FAR AS BOTRIVER, THEN RIGHT INTO R43 AS FAR AS HONINGKLIP BACK ALONG R43 AND 1289 (DEVISIONAL ROAD) INTO VOLMOED, BOTRIVER. THEN BACK ONTO N2 AS FAR AS CALEDON, THEN ALONG PRINCE ALFRED STREET INTO CALEDON. THE RETURN TRIP WILL BE ALONG THE SAME ROUTE.

ROUTE 23

PERSONS WHO HAVE ORGANISED THEMSELVES INTO A GROUP AND THEIR PERSONAL EFFECTS -

FROM POINTS SITUATED WITHIN AN AREA WITH A RADIUS OF 50 KM OF BOTRIVER (EXCLUDING THE CONVEYANCE FROM HAWSTON) TO PLACES SITUATED WITHIN AN AREA WITH A RADIUS OF 480 KM OF BOTRIVER AND BACK TO THE PLACE WHERE THE PARTY WAS PICKED UP IN THE FIRST INSTANCE: SUBJECT TO THE EXPLICIT CONDITION THAT THE CONVEYANCE OF SUCH A GROUP OF PERSONS CAN ONLY BE UNDERTAKEN IF THE SAME GROUP OF PERSONS AS A UNIT UNDERTAKE THE FORWARD AND RETURN TRIP WITH THE EXCLUSIVE COMMON PURPOSE OF ATTENDING ONE OR MORE OF THE FOLLOWING OCCASTIONS: (I) A WEDDING; (II) A FUNERAL; (III) A RELIGIOUS GATHERING; (IV) A SPORTS MEETING, EITHER AS PARTICIPANTS OR AS SPECTATORS; (V) A PICNIC OR ANY OTHER SIMILAR FORM OF ORGANISED ENTERTAINMENT OR RELAXATION.

TIMETABLES:

ROUTE NO 1

GRABOUW - HIGHLANDS FOREST - SATURDAYS ONLY

DEPART		ARRIVE	
GRABOUW	06H00 AM	HIGHLANDS FOREST	06H30 AM
HIGHLANDS FOREST	06H45 AM	GRABOUW	07H30 AM
HIGHLANDS FOREST	07H00 AM	GRABOUW	07H45 AM
HIGHLANDS FOREST	07H15 AM	GRABOUW	08H00 AM
GRABOUW	10H00 AM	HIGHLANDS FOREST	11H00 AM
GRABOUW	11H00 AM	HIGHLANDS FOREST	12H00 PM
GRABOUW	12H00 PM	HIGHLANDS FOREST	01H00 PM

OP.1516476. (2) GAFFLEY'S TRANSPORT CC ID NO 19870456023. (3) DISTRICT: CALEDON. POSTAL ADDRESS: POSBUS 145, GRABOUW, 7160. (4) ADDITIONAL VEHICLE. (5) 1 X 65 PASSENGERS. (6) THE CONVEYANCE OF OTHER. (7)

AUTHORITY:
PASSENGERS AND THEIR PERSONAL EFFECTS -
ROUTE NO 1

GRABOUW - HIGHLANDS FOREST BY WAY OF KRABBESFONTEIN:

FROM GRABOUW ALONG MAIN ROAD TO IT'S INTERSECTION WITH N2 THEN ALONG N2 TO IT'S INTERSECTION WITH VILJOENSHOOP ROAD THEN ALONG VILJOENSHOOP ROAD TO HIGHLANDS FOREST VIA VILJOENSHOOP, LIBERTAS, BRINNIE, MERRIVALE, SOUTHDOWN, HILLCREST, SONOP, HELPMKAAR, RESTANWOLD, WIDVIEW, GOEDEHOOP, WESTROUX, MAXONIA, SPIOENKOP, ROCKHAVEN, GROENHANGE, KRABBESFONTEIN, MONTEITH AND RETURN VIA THE SAME

PROVINCE.
TIMETABLE:

DEPART	LANGA	FRIDAY	19H00
ARRIVE	UMTATA	SATURDAY	10H00
DEPART	UMTATA	SATURDAY	19H00
ARRIVE	LANGA	SUNDAY	10H00
DEPART	LANGA	MONDAY	19H00
ARRIVE	UMTATA	TUESDAY	08H00
DEPART	UMTATA	WEDNESDAY	16H00
ARRIVE	LANGA	THURSDAY	07H00

ADDITIONAL AUTHORITY:

PERSONS WHO HAVE ORGANISED THEMSELVES IN A PARTY AND THEIR PERSONAL EFFECTS

FROM PICK UP POINTS SITUATED WITHIN A RADIUS OF 50 KM FROM PLACE OF BUSINESS SITUATED AT 80 AUBER AVENUE, MANDALAY, MITCHELL'S PLAIN TO PLACES SITUATED WITHIN THE RSA AND BACK TO THE PLACE WHERE THE PARTY WAS PICKED UP IN THE FIRST INSTANCE: SUBJECT TO THE EXPRESS CONDITION THAT THE CONVEYANCE OF SUCH A PARTY MAY ONLY BE UNDERTAKEN IF THE SAME PARTY UNDERTAKES THE FORWARD AND RETURN JOURNEY AS A UNIT WITH THE SOLE MUTUAL PURPOSE OF ATTENDING ONE OR MORE OF THE FOLLOWING: A WEDDING; A FUNERAL; A RELIGIOUS GATHERING; A SPORTS MEETING WHETHER AS PARTICIPANTS OR SPECTATORS; A PICNIC OR ANY SIMILAR KIND OF ORGANISED ENTERTAINMENT OR RECREATION.

OP.1516444. (2) JACOBS ABDUL GAMIET AG ID NO 7007075196087. POSTAL ADDRESS: NO 7 THE TRIANGLE, PINELANDS, 7405 (4) REPL VEHICLE (INC PASS 12-15), PERMIT NO. 506248/2 FROM JACOBS ABDUL GAMIET AG (15 X PASSENGERS, DISTRICT: GOODWOOD).

Permit No. 506248/2

TAXI PASSENGERS -

87 - KENSINGTON - CAPE TOWN

FROM TAXI RANK AT KENSINGTON CIVIC KENSINGTON, INTO 11TH AVE, LEFT INTO SUNDERLAND STREET, LEFT INTO 10TH AVE, RIGHT INTO BUNNY STREET, RIGHT INTO 6TH AVE, LEFT INTO 12TH STREET, LEFT INTO 5TH AVE, RIGHT INTO VOORTREKKER ROAD, RIGHT INTO ALBERT ROAD, INTO NEW MARKET STREET, LEFT INTO RUSSEL STREET, RIGHT INTO SIR LOWRY ROAD, RIGHT INTO OSWALD PIROW ROAD, RIGHT INTO TOP DECK CAPE TOWN RAILWAY STATION CAPE TOWN AND RETURN ALONG THE SAME ROUTE.

88 - KENSINGTON - VASCO

FROM TAXI RANK AT KENSINGTON CIVIC CENTRE KENSINGTON, INTO 11TH AVE, RIGHT INTO SUNDERLAND STREET, RIGHT INTO LUGMAG AVE, RIGHT INTO TYPHOON STREET, LEFT INTO FACTRETON AVE, RIGHT INTO 16TH AVE, LEFT INTO VOORTREKKER ROAD, ALONG VOORTREKKER ROAD TO VASCO RAILWAY STATION AND RETURN ALONG THE SAME ROUTE.

89 - KENSINGTON - MUTUAL STATION

FROM TAXI RANK AT KENSINGTON CIVIC CENTRE, INTO 11TH AVE, RIGHT INTO SUNDERLAND STREET, RIGHT INTO LUGMAG AVE, RIGHT INTO TYPHOON STREET, LEFT INTO FACTRETON AVE, RIGHT INTO 16TH AVE, RIGHT INTO VOORTREKKER ROAD, ALONG VOORTREKKER ROAD, LEFT INTO CREMATORIUM ROAD TO MUTUAL RAILWAY STATION DROP-OFF ONLY AND RETURN ALONG THE SAME ROUTE.

ABOVE ROUTES SUBJECT TO THE FOLLOWING CONDITIONS:

- (A) THAT NO PASSENGERS ARE PICKED UP AT ANY OTHER TAXI RANK.
- (B) THE VEHICLE MUST BE REGISTERED IN THE NAME OF THE PERMIT HOLDER.
- (C) THE HOLDER OF THIS PERMIT IS PROHIBITED FROM ENTERING INTO ANY AGREEMENT WHEREBY ANOTHER PARTY IS PERMITTED TO UNDERTAKE ROAD TRANSPORTATION FOR OWN GAIN UNDER AUTHORITY OF THIS PERMIT.
- (D) THE COMPLETE ROUTE MUST BE TRAVERSED AND NOT ONLY A PORTION OF IT.

OP.1516454. (2) JONES SUSAN ELIZABETH SE ID NO 1001222540003. (3) DISTRIK: CAPE TOWN. POSADRES: SUITE 219, PRIVATE BAG X16, CONSTANTIA, 7848. (4) NUWE AANSOEK. (5) 1 X 5 PASSASIER. (6) DIE VERVOER VAN ANDER.

(7) MAGTIGING:

CHAUFFEUR DRIVEN PASSENGERS IN A JAGUAR XJ6 - FROM PICK UP POINTS SITUATED WITHIN A RADIUS OF 25 KM FROM PLACE OF BUSINESS SITUATED AT 24 HOHENHORT AVENUE, CONSTANTIA TO POINTS SITUATED WITHIN THE WESTERN CAPE AND RETURN.

VEHICLE MUST BE FULLY EQUIPPED FOR USE BY BUSINESSMEN.

OP.1516457. (2) VERSATEX TRADING 431 PTY LTD ID NO 200202361407. (3) DISTRICT: STELLENBOSCH. POSTAL ADDRESS: P.O. BOX 3374, MATIELAND, 7602. (4) NEW APPLICATION. (5) 1 X 19 PASSENGERS. (6) THE CONVEYANCE OF TOURISTS. (7) AUTHORITY: FROM PICK UP POINTS SITUATED WITHIN A RADIUS OF 50 KM FROM PLACE OF BUSINESS SITUATED AT 7 A BOSMAN STREET, STELLENBOSCH TO POINTS SITUATED WITHIN THE WESTERN CAPE PROVINCE AND RSA AND RETURN.

OP.1516459. (2) DAMANE THANDILE JOSEPH TJ ID NO 6003205739087. (3) DISTRICT: WYNBERG. POSTAL ADDRESS: 18 SATELITE DRIVE, IKWEZI PARK, KHAYELITSHA, 7784 C/O CODETA - KHAYELITSHA CODETA KUWAIT RANK; SOLOMON, TSHUKU AVE; TRUST FUND OFFICE, SITE C; KHAYELITSHA, 7784. (4) NEW APPLICATION. (5) 1 X 16 PASSENGERS. (6) THE CONVEYANCE OF TAXI PASSENGERS. (7) AUTHORITY: E97 KHAYELITSHA - MDANTSANE

FROM TAXI RANK SITE C IN KHAYELITSHA, LEFT INTO MEW WAY, RIGHT ONTO N2, ALONG N2 TO PORT ELIZABETH, INTO R72, ALONG R72 TO TAXI RANK IN MDANTSANE AND RETURN THE SAME ROUTE.
E99 KHAYELITSHA - MDANTSANE

FROM TAXI RANK SITE C IN KHAYELITSHA, LEFT INTO MEW WAY, LEFT ONTO N2, LEFT ONTO R300, ONTO N1, ALONG N1 TO BEAUFORT WEST, RIGHT INTO R61 ALONG R61 TOWARDS GRAAFF REINET, TURN RIGHT TO PORT ELIZABETH, THROUGH JANSVILLE, SOMERSET EAST, ADELAIDE, FORT BEAUFORT, MADALA, ALICE, KING WILLIAM'S TOWN TO MDANTSANE AND RETURN THE ROUTE.
E98 KHAYELITSHA - UMTATA

FROM TAXI RANK SITE C IN KHAYELITSHA, LEFT INTO MEW WAY, LEFT ONTO R300, ONTO N1 ALONG N1 TO BEAUFORT WEST, INTO DONKIN STREET, RIGHT INTO VOORTREKKER STREET, INTO R61, ALONG R61 TO ABERDEEN, ONTO R57 TO GRAAFF REINET, THEN ALONG THE R61 TO QUEENSTOWN, RIGHT INTO ROBERTSON ROAD, RIGHT INTO CALEDON STREET TAXI RANK, QUEENSTOWN, INTO R61 TO TAXI RANK IN UMTATA AND RETURN THE SAME ROUTE.
E09 KHAYELITSHA - EAST LONDON

FROM TAXI RANK SITE C IN KHAYELITSHA, LEFT INTO MEW WAY, RIGHT ONTO N2, ALONG KING WILLIAM'S TOWN, ALONG N2 TO EAST LONDON TO TAXI RANK IN EAST LONDON AND RETURN THE SAME ROUTE.
E20 KHAYELITSHA - TSOLO

FROM TAXI RANK SITE C IN KHAYELITSHA, LEFT INTO MEW WAY, LEFT ONTO N2 ALONG N2, LEFT ONTO R300 TOWARDS N1, ONTO N1, ALONG N1 TO RICHMOND, RIGHT ONTO R398, ALONG R398 TO MIDDELBURG, ONTO R56, ALONG R56 TO INDWE, RIGHT ONTO R396, ALONG R396 TO TAXI RANK TO TSOLO AND RETURN THE SAME ROUTE.
F44 KHAYELITSHA - IDUTYWA

FROM TAXI RANK SITE C IN KHAYELITSHA, LEFT INTO MEW WAY, LEFT ONTO N2, ALONG N2 TO R300, ONTO N1 TO WORCESTER, RIGHT ONTO R60 THROUGH ROBERTSON AND ASHTON, RIGHT TO SWELLENDAAM, LEFT ONTO N2 ALONG N2 TO COLCHESTER, RIGHT INTO R72 TO EAST LONDON, ONTO N2 TO IDUTYWA AND RETURN ALONG THE SAME ROUTE.
F61 KHAYELITSHA - TELLE BRIDGE

FROM TAXI RANK SITE C IN KHAYELITSHA, LEFT INTO MEW WAY, LEFT ONTO N2, ALONG N2 TO R300, ONTO N1 TO COLESBERG, RIGHT ONTO R58 TO LADY GREY, RIGHT ONTO R393 TO STERKSPRUIT ONTO PALMIET AT TELLE BRIDGE AND RETURN THE SAME ROUTE.
KHAYELITSHA - BELLVILLE

FROM KHAYELITSHA TAXI RANK, LEFT AT TRAFFIC SIGNAL, LEFT ONTO N2, PROCEED ALONG N2, LEFT AT R300 TOWARDS BELLVILLE, LEFT AT KUILSRIVER / BELLVILLE OFF-RAMP, LEFT IN STRAND STREET, VOORTREKKER ROAD, BELLVILLE, LEFT INTO CHARL MALAN STREET TO BELLVILLE TAXI RANK AND RETURN.
KHAYELITSHA - KAYAMANDI / PAARL (MBEKWENI)

FROM KHAYELITSHA TAXI RANK, TURN RIGHT INTO HOZA ROAD, LEFT INTO LANSDOWNE ROAD, LEFT INTO MEW WAY, RIGHT INTO N2, LEFT INTO R310, BADEN POWELL DRIVE, RIGHT INTO M12, LEFT INTO ADAM TAS ROAD, LEFT INTO BIRD ROAD R304, LEFT INTO MASITHANDANE ROAD TO KAYAMANDI TAXI RANK DROP OFF AND TURN BACK LEFT INTO BIRD ROAD R304, LEFT INTO N1, LEFT INTO JAN VAN RIEBEECK DRIVE R301, LEFT INTO OOSBOSCH STREET, RIGHT INTO DROMMEDARIS STREET JOINING MADIKANE STREET, LEFT INTO SUN STREET TO MBEKWENI TAXI RANK AND RETURN VIA THE SAME ROUTE.
KUWAIT - HARARE

FROM SITE C, KUWAIT RANK LEFT INTO SOLOMON TSHUKU LEFT INTO MAPHONGWANA AVENUE RIGHT INTO LANSDOWNE ROAD VIA LUZUKO AND DRIFTSAND OLD FAURE ROAD BACK INTO LANSDOWNE ROAD RIGHT INTO MEW WAY LEFT INTO PAMA ROAD RIGHT INTO KUSASA ROAD RIGHT INTO MAKABENI ROAD LEFT INTO SPINE ROAD LEFT INTO NTLAZANE ROAD RIGHT INTO STEVE BIKO ROAD LEFT INTO BUKWAYO ROAD RIGHT INTO NCUMO ROAD RIGHT INTO FUNZA STREET VIA KUYASA INTO WALTER SISULU ROAD VIA MAKAYA OSCAR MPETHA INTO TAMBO ROAD INTO BATANDWA NDONDO ROAD TO HARARE AND RETURN VIA THE SAME ROUTE.

KUWAIT - MAKAYA

FROM SITE C, KUWAIT RANK LEFT INTO SOLOMON TSHUKU LEFT INTO MAPHONGWANA AVENUE RIGHT INTO LANSDOWNE ROAD VIA LUZUKO AND DRIFTSAND OLD FAURE ROAD BACK INTO LANSDOWNE ROAD RIGHT INTO MEW WAY LEFT INTO PAMA ROAD RIGHT INTO KUSASA ROAD RIGHT INTO MAKABENI ROAD LEFT INTO SPINE ROAD INTO LWANDLE DRIVE INTO ALBERTINIA SISULU INTO MONGEZI ROAD INTO LAWULO RIGHT INTO LANSDOWNE INTO TUTU AVENUE RIGHT INTO LANSDOWNE ROAD LEFT INTO LINDELA ROAD TO MACASSAR AND RETURN VIA THE SAME ROUTE.

KUWAIT - MACASSAR

FROM SITE C, KUWAIT RANK RIGHT INTO SOLOMON TSHUKU LEFT INTO LANSDOWNE ROAD RIGHT INTO MEW WAY LEFT INTO PAMA ROAD LEFT INTO BONGA DRIVE (M45) INTO SULANI DRIVE INTO NYATHI AVENUE INTO LANSDOWNE ROAD RIGHT INTO FUKUTHA ROAD INTO CEKECHA ROAD TO MACASSAR AND RETURN THE SAME ROUTE.

79 SOMERSET WES - GORDONSBAAI

VANAF TAXI STAANPLEK TE KERKSTRAAT, SOMERSET WES REGS IN ANDRIES PRETORIUS STRAAT, REGS IN HOOFWEG TOT BY N2 AANSLUITING, LINKS IN N2, LANGS N2 TOT BY BROADLANDS WEG AFRIJ, LANGS BROADLANDS WEG TOT BY GORDONSBAAI EN TERUG OOR DIESELFDE ROETE.

80 N1 CITY - ELSIES RIVER

FROM TAXI RANK AT N1 CITY, INTO JOE SIMON STREET, RIGHT INTO FRANS CONRADIE STREET, LEFT INTO VASCO BOULEVARD, TO VASCO RAILWAY STATION, LEFT INTO VOORTREKKER ROAD, RIGHT INTO HALT ROAD, LEFT INTO CONSANI ROAD, LEFT INTO 2ND AVENUE ELSIES RIVER AND RETURN AS FOLLOWS: 2ND AVENUE, RIGHT INTO CONSANI ROAD RIGHT INTO HALT ROAD, INTO HUGO ROAD, INTO WILLIE FAASEN STREET, LEFT INTO LOUWTJIE ROTHMAN STREET, RIGHT INTO JOE SIMON STREET DIRECTLY INTO N1 CITY.

81 VASCO VIA N1 CITY - ELSIES RIVER

FROM TAXI RANK AT VASCO RAILWAY STATION, RIGHT INTO MURRAY STREET, RIGHT INTO DINGLE STREET, LEFT INTO VASCO BOULEVARD RIGHT INTO FRANS CONRADIE DRIVE, LEFT INTO JOE SIMON STREET DIRECTLY TO N1 CITY, INTO JOE SIMON STREET, RIGHT INTO WILLIE FAASEN STREET, INTO HUGO STREET, INTO HALT ROAD, LEFT INTO CONSANI ROAD, LEFT INTO 2ND AVENUE ELSIES RIVER AND RETURN AS FOLLOWS: TURN AROUND IN 2ND AVENUE, RIGHT INTO CONSANI ROAD, RIGHT INTO HALT ROAD, LEFT INTO VOORTREKKER ROAD, LEFT INTO VASCO RAILWAY STATION.

132 KHAYELITSHA - BELLVILLE

FROM TAXI RANK AT KHAYELITSHA, LEFT AT TRAFFIC SIGNAL, LEFT ONTO N2, PROCEED ALONG N2, LEFT AT R300 OFF-RAMP, ALONG R300 TOWARDS BELLVILLE, LEFT AT KUILSRIVER/BELLVILLE OFF-RAMP, LEFT INTO STRAND STREET, WHICH BECOMES VOORTREKKER ROAD, BELLVILLE, LEFT INTO MODDERDAM ROAD, RIGHT INTO BELRAIL ROAD TO BELLVILLE TAXI RANK BELLVILLE AND RETURN ALONG THE SAME ROUTE.

OP.1516461. (2) KEMESE TOBILE T ID NO 4506115440085. (3) DISTRICT: WYNBERG. POSTAL ADDRESS: 6063 LILIAN NGOTI STREET, WELTEVREDEN VALLEY, MITCHELL'S PLAIN, 7785. (4) NEW APPLICATION. (5) 1 X 15 PASSENGERS. (6) THE CONVEYANCE OF TAXI PASSENGERS. (7) AUTHORITY: C94 KHAYELITSHA - MITCHELL'S PLAIN

FROM TAXI RANK IN KHAYELITSHA, LEFT INTO SPINE ROAD, RIGHT INTO SWARTKLIP ROAD, INTO LUZUKO AND DRIFTSAND, INTO SWARTKLIP ROAD, RIGHT INTO IMPERIAL ROAD TO TOWN CENTRE, MITCHELL'S PLAIN AND RETURN ALONG THE SAME ROUTE.

E47 KUWAIT KHAYELITSHA - MITCHELL'S PLAIN

FROM THE TAXI RANK IN KUWAIT KHAYELITSHA, RIGHT INTO SOLOMON TSHUKU DRIVE, RIGHT INTO LANSDOWNE ROAD, RIGHT INTO MEW WAY, RIGHT INTO SPINE ROAD, RIGHT INTO A Z BERMAN ROAD, LEFT INTO IMPERIAL ROAD, LEFT INTO 1ST AVENUE, LEFT INTO TAXI RANK AT MITCHELL'S PLAIN AND RETURN ALONG THE SAME ROUTE.

E48 KUWAIT KHAYELITSHA - MITCHELL'S PLAIN

 FROM THE TAXI RANK IN KUWAIT KHAYELITSHA, RIGHT INTO SOLOMON TSHUKU DRIVE, LEFT INTO LANSDOWNE ROAD, LEFT INTO SWARTKLIP ROAD, RIGHT INTO HIGHLANDS ROAD, LEFT INTO A Z BERMAN ROAD, RIGHT INTO IMPERIAL ROAD, LEFT INTO 1ST AVENUE, LEFT INTO TAXI RANK AT MITCHELL'S PLAIN AND RETURN ALONG THE SAME ROUTE.

E79 KUWAIT - HARARE

 FROM TAXI RANK IN SITE C, KUWAIT, LEFT INTO SOLOMON TSHUKU STREET, LEFT INTO MAPHONGWANA AVENUE, RIGHT INTO LANSDOWNE ROAD, INTO LUZUKO AND DRIFTSAND, INTO OLD FUARE ROAD, BACK INTO LANSDOWNE ROAD, RIGHT INTO MEW WAY, LEFT INTO PAMA ROAD, RIGHT INTO KUSANA ROAD, RIGHT INTO MAKABENI ROAD, LEFT INTO SPINE ROAD, LEFT INTO NTLAZANE ROAD, RIGHT INTO STEVE BIKO ROAD, LEFT INTO BUKWAYO ROAD, RIGHT INTO NCUMO ROAD, RIGHT INTO FUNZA STREET, INTO KUYASA INTO WALTER SISULU ROAD, INTO MAKAYA OSCAR MPETHA, INTO TAMBO ROAD, INTO BATANDWA NDONDO ROAD TO HARARE AND RETURN ALONG THE SAME ROUTE.

E80 KUWAIT - MAKAZA

 FROM TAXI RANK IN SITE C, KUWAIT LEFT INTO SOLOMON TSHUKU STREET, LEFT INTO MAPHONGWANA AVENUE, RIGHT INTO LANSDOWNE ROAD, INTO LUZUKO AND DRIFTSAND, INTO OLD FAURE ROAD, BACK INTO LANSDOWNE ROAD, RIGHT INTO MEW WAY, LEFT INTO PAMA ROAD, RIGHT INTO KUSANA ROAD, RIGHT INTO MAKABENI ROAD, LEFT INTO SPINE ROAD, INTO LWANDLE DRIVE, INTO ALBERTINA SISULU, INTO MONGEZI ROAD, INTO LAWULO, RIGHT INTO LANSDOWNE ROAD, INTO TUTU AVENUE, RIGHT INTO LINDELA ROAD TO MAKAZA AND RETURN ALONG THE SAME ROUTE.

E81 KUWAIT - MACASSAR

 FROM TAXI RANK IN SITE C KUWAIT, RIGHT INTO SOLOMON TSHUKU STREET, LEFT INTO LANSDOWNE ROAD, RIGHT INTO MEW WAY, LEFT INTO PAMA ROAD, LEFT INTO BONGA DRIVE (M45), INTO SULANI DRIVE, INTO NYATHI AVENUE, INTO LANSDOWNE ROAD, RIGHT INTO FUKUTHA ROAD, INTO CEKECHA ROAD TO MACASSAR AND RETURN ALONG THE SAME ROUTE.

OP.1516468. (2) GAFFLEY'S TRANSPORT CC ID NO 19870456023. (3) DISTRICT: CALEDON. POSTAL ADDRESS: POSBUS 145, GRABOUW, 7160. (4) NEW APPLICATION(PERMIT HOLDER). (5) 1 X 46 PASSENGERS. (6) THE CONVEYANCE OF TOURISTS. (7) AUTHORITY:

1. VANAF PUNTE GELEë BINNE 'N RADIUS VAN 150 KILOMETER VANAF HOOFPUSKANTOOR GRABOUW INSLUITEND KAAPSTAD INTERNASIONALE LUGHAWA NA PUNTE BINNE DIE REPUBLIEK VAN SUID-AFRIKA EN TERUG.

2. PRE-BOOKED TOURISTS AND THEIR PERSONAL EFFECTS VISITING PLACES OF INTEREST -

BETWEEN POINTS SITUATED WITHIN THE REPUBLIC OF SOUTH AFRICA.

3. SELFGEWERFDE TOERISTE -

VANAF OPTELPUNTE BINNE 'N RADIUS VAN 20 KILOMETER VANAF DIE LANDDROSKANTOOR IN KAAPSTAD NA GRABOUW, EN PUNTE GELEë BINNE 'N RADIUS VAN 20 KILOMETER VANAF APPLIKANT SE PERSEEL TE OU KAAPSEWEG, GRABOUW EN TERUG NA OPTELPUNTE.

ROETES 1 TOT 3 IS ONDERWORPE AAN DIE VOLGENDE VOORWAARDES:

(A) GEEN PENDELAARDIENSTE, INTERSTEDELIKE DIENSTE EN TUSSEN-DORP DIENSTE VOLGENS 'N TYDTAFEL DEUR DIE HOUER VAN HIERDIE PERMIT INGEVOLGE DIE MAGTIGING DAARIN VERVAT ONDERNEEM SAL WORD NIE VANAF ENIGE PUNT DAARIN VERMELD NA ENIGE ANDER PUNT DAARIN VERMELD.

(B) SODRA 'N VOERTUIG DEUR 'N GROEP PASSASIERSE GEHUUR IS, MOET DIE PASSASIERSE AS 'N GROEP OPGELAAI WORD EN AS 'N GROEP AFGELAAI WORD NIE TEENSTAANDE DIE FEIT DAT DIE OPLAAIPEK EN DIE AFLAAIPEK NIE NOODWENDIG DIESELFDE PLEK IS NIE.

(C) WANNEER DIE WET OP TOERISME BEPAAL DAT 'N TOERISTEGIDS 'N GROEP TOERISTE MOET VERGESEL, MOET SO 'N PERSOON VIR DIE BETROKKE GEOGRAFIESE GEBIED WAARIN DIE VERVOER ONDERNEEM WORD AS 'N TOERISTEGIDS OF AS 'N GESPECIALISEERDE TOERISTEGIDS TOEPASLIK OP DAARDIE GEBIED GEREGISTREER WEES; EN

(D) MOET HULLE BESKERM WORD DEUR GELDIGE PASSASIERSE AANSPEKLIKHEIDSASSURANSIE DEKKING.

(E) DIE VOERTUIG MOET OOR LUGREëLING BESKIK.

OP.1516469. (2) GAFFLEY'S TRANSPORT CC ID NO 19870456023. (3) DISTRICT: CAPE TOWN. POSTAL ADDRESS: POSBUS 145, GRABOUW, 7160. (4) ADDITIONAL VEHICLE. (5) 1 X 46 PASSENGERS. (6) THE CONVEYANCE OF TOURISTS. (7) AUTHORITY:

1. VANAF PUNTE GELEë BINNE 'N RADIUS VAN 150 KILOMETER VANAF HOOFPUSKANTOOR GRABOUW INSLUITEND KAAPSTAD INTERNASIONALE LUGHAWA NA PUNTE BINNE DIE REPUBLIEK VAN SUID-AFRIKA EN TERUG.

2. PRE-BOOKED TOURISTS AND THEIR PERSONAL EFFECTS VISITING

PLACES OF INTEREST -
BETWEEN POINTS SITUATED WITHIN THE REPUBLIC OF SOUTH AFRICA.

3. SELFGEWERFDE TOERISTE -

VANAF OPTELPUNTE BINNE 'N RADIUS VAN 20 KILOMETER VANAF DIE LANDDROSKANTOOR
IN KAAPSTAD NA GRABOUW, EN PUNTE GELEë BINNE 'N RADIUS VAN 20 KILOMETER
VANAF APPLIKANT SE PERSEEL TE OU KAAPSEWEG, GRABOUW EN
TERUG NA OPTELPUNTE.

ROETES 1 TOT 3 IS ONDERWORPE AAN DIE VOLGENDE VOORWAARDES:

(A) GEEN PENDELAARDIENSTE, INTERSTEDELIKE DIENSTE EN
TUSSEN-DORP DIENSTE VOLGENS 'N TYDTAFEL DEUR DIE
HOUER VAN HIERDIE PERMIT INGEVOLGE DIE MAGTIGING
DAARIN VERVAT ONDERNEEM SAL WORD NIE VANAF ENIGE PUNT
DAARIN VERMELD NA ENIGE ANDER PUNT DAARIN VERMELD.

(B) SODRA 'N VOERTUIG DEUR 'N GROEP PASSASIERE GEHUUR IS,
MOET DIE PASSASIERE AS 'N GROEP OPGELAAI WORD EN AS
'N GROEP AFGELAAI WORD NIE TEENSTAANDE DIE FEIT DAT
DIE OPLAAIPLAK EN DIE AFLAAIPLAK NIE NOODWENDIG
DIESELFDE PLEK IS NIE.

(C) WANNEER DIE WET OP TOERISME BEPAAL DAT 'N
TOERISTEGIDS 'N GROEP TOERISTE MOET VERGESEL, MOET SO
'N PERSOON VIR DIE BETROKKE GEOGRAFIESE GEBIED
WAARIN DIE VERVOER ONDERNEEM WORD AS 'N TOERISTEGIDS
OF AS 'N GESPECIALISEERDE TOERISTEGIDS TOEPASLIK OP
DAARDIE GEBIED GEREGISTREER WEES; EN

(D) MOET HULLE BESKERM WORD DEUR GELDIGE PASSASIERE
AANSPEKLIKHEIDASSURANSIE DEKKING.

(E) DIE VOERTUIG MOET OOR LUGREëLING BESKIK.

OP.1516470. (2) GAFFLEY'S TRANSPORT CC ID NO 19870456023. (3) DISTRICT:
CALEDON. POSTAL ADDRESS: POSBUS 145, GRABOUW, 7160. (4) ADDITIONAL
VEHICLE. (5) 1 X 65 PASSENGERS. (6) THE CONVEYANCE OF OTHER. (7)

AUTHORITY:

PASSENGERS AND THEIR PERSONAL EFFECTS -

ROUTE NO 1

GRABOUW - HIGHLANDS FOREST BY WAY OF KRABBEPONTJIN:
FROM GRABOUW ALONG MAIN ROAD TO IT'S INTERSECTION WITH N2
THEN ALONG N2 TO IT'S INTERSECTION WITH VILJOENSHOOP ROAD
THEN ALONG VILJOENSHOOP ROAD TO HIGHLANDS FOREST VIA
VILJOENSHOOP, LIBERTAS, BRINNIE, MERRIVALE, SOUTHDOWN,
HILLCREST, SONOP, HELPMERK, RESTANWOLD, WIDVIEW,
GOEDEHOOP, WESTROUX, MAXONIA, SPIOENKOP, ROCKHAVEN,
GROENHANGE, KRABBEPONTJIN, MONTEITH AND RETURN VIA THE SAME
ROUTE. SINGLE JOURNEY 24 KM.

ROUTE NO 2

GRABOUW - VILJOENSHOOP:
GRABOUW VIA MAIN ROAD TO INTERSECTION WITH N2 THEN ALONG N2
TO IT'S INTERSECTION WITH VILJOENSHOOP ROAD THEN ALONG
VILJOENSHOOP ROAD VIA BEAULIEU FARM, LORRAINE, GLEN ERSKINE,
VOTLEIGH, MARDALE, SHERWOOD, BRUPLY, NORHAM, VALLEY GREEN
AND MORESON TO VILJOENSHOOP AND RETURN VIA THE SAME ROUTE.
SINGLE JOURNEY 8 KM.

ROUTE NO 3

GRABOUW - ARIESKRAAL:
GRABOUW VIA MAIN ROAD TO INTERSECTION WITH N2 THEN ALONG N2
TO INTERSECTION WITH VILJOENSHOOP ROAD THEN ALONG
VILJOENSHOOP ROAD TO ARIESKRAAL AND RETURN VIA THE SAME
ROAD. SINGLE JOURNEY 12 KM.

ROUTE NO 4

GRABOUW - GRAYMEAD BY WAY OF VYEBOM:
FROM GRABOUW ALONG MAIN ROAD TO IT'S INTERSECTION WITH
VILLIERSDORP NATIONAL ROAD, THEN ALONG NATIONAL ROAD TO IT'S
INTERSECTION WITH GRAYMEAD FARM ROAD, THEN ALONG GRAYMEAD
FARM ROAD BY WAY OF CHILTERN FARM, BOESMANSRUG FARM, OUWERF
FARM, MORESON AND DENNEBOS ONTO VILLIERSDORP NATIONAL ROAD
THEN ALONG NATIONAL ROAD BACK TO GRABOUW. SINGLE JOURNEY 28
KM. SUBJECT TO THE CONDITION THAT ON THE RETURN JOURNEY TO
GRAYMEAD NO PASSENGERS ARE SET DOWN BETWEEN VYEBOM AND
GRABOUW AND THE RETURN JOURNEY TO GRABOUW NO PASSENGERS ARE
PICKED UP BETWEEN VYEBOM AND GRABOUW.

ROUTE NO 5

GRABOUW TO HIGHLANDS CANNING:
FROM GRABOUW ALONG MAIN ROAD BY WAY OF NEWTOWN,
JAGERSVLAKTE, ELGIN TIMBERS FACTORY, SWEETWATER, HOPEDALE,

PRENDRE, BARRYDALE, DELMORE AND HIGHLANDS CANNING BACK TO GRABOUW. DISTANCE: SINGLE JOURNEY 6 KM.
ROUTE NO 6

GRABOUW - PINEVIEW TOWNSHIP:
FROM DEPOT ALONG OLD CAPE ROAD THEN RIGHT INTO PARK STREET, THEN LEFT INTO GRANNY SMITH STREET, THEN LEFT INTO STEENBRAS ROAD, THEN LEFT INTO OLD CAPE ROAD THEN RIGHT INTO BOS STREET, THEN LEFT INTO GAFFLEY STREET, THEN RIGHT INTO OLD CAPE ROAD, THEN LEFT INTO MAIN ROAD THEN LEFT INTO WORCESTER STREET, THEN ONTO BUS PARK. THE RETURN TRIP IS OVER THE SAME ROUTE. SINGLE JOURNEY 4 KM.
ROUTE NO 7

GRABOUW TO FIRGROVE:
FROM GRABOUW BY WAY OF RYKES SAWMILLS, HIGHLANDS CANNING, DELMORE, PRENDRE, HOPEDALE, SWEETWATER, ELGIN TIMBERS, JAGERSVLAKTE, NEWTOWN AND PINEVIEW TOWNSHIP TO INTERSECTION WITH CALEDON - CAPE TOWN NATIONAL ROAD, THEN ALONG NATIONAL ROAD TO DEEPFREEZING AND PRESERVING (PTY) LIMITED, FIRGROVE AND RETURN. SUBJECT TO THE CONDITION THAT NO PASSENGERS ARE PICKED UP OR SET DOWN BETWEEN SIR LOWRY'S PASS AND FIRGROVE INCLUDING SIR LOWRY'S PASS, BUT EXCLUDING AT GANT'S FOODS (PTY) LIMITED, STRAND AND AT DEEPFREEZING AND PRESERVING (PTY) LIMITED, FIRGROVE.
ROUTE NO 8

FACTORY WORKERS -
FROM POINTS WITHIN AN AREA WITH A RADIUS OF 25 KM OF G P O GRABOUW (EXCLUDING FROM POINTS SITUATED ON THE CAPE TOWN SIDE OF SIR LOWRY'S PASS) AND THE FARMS ELANDSKLOOF AND BOSKLOOF DIRECT TO FACTORIES SITUATED WITHIN 25 KM OF G P O GRABOUW, ON THE GRABOUW SIDE OF SIR LOWRY'S PASS AND RETURN SUBJECT TO THE CONDITION THAT NO PASSENGERS BE PICKED UP AND/OR SET DOWN AT KLEINMOND.
ROUTE NO 9

SHOPPERS -
FROM POINTS WITHIN AN AREA WITH A RADIUS OF 25 KM OF GENERAL POST OFFICE, GRABOUW TO GRABOUW AND RETURN.
ROUTE NO 10

CONVEYANCE OF ORGANIZED PARTIES AND THEIR PERSONAL EFFECTS -
FROM POINTS SITUATED WITHIN AN AREA WITH A RADIUS OF 20 KM OF G P O GRABOUW TO PLACES SITUATED WITHIN AN AREA WITH A RADIUS OF 480 KM OF G P O GRABOUW AND BACK TO THE PLACE WHERE THE PARTY WAS PICKED UP IN THE FIRST INSTANCE: (A) SUBJECT TO THE CONDITION THAT SUCH GROUPS SHALL NOT BE CONVEYED, FROM POINTS ON THE CAPE TOWN SIDE OF SIR LOWRY'S PASS, AND (B) SUBJECT, FURTHER, TO THE EXPLICIT CONDITION THAT THE CONVEYANCE OF SUCH A GROUP OF PERSONS CAN ONLY BE UNDERTAKEN IF THE SAME GROUP OF PERSONS AS A UNIT UNDERTAKE THE FORWARD AND RETURN TRIP WITH THE EXCLUSIVE COMMON PURPOSE OF ATTENDING ONE OR MORE OF THE FOLLOWING: (I) A WEDDING; (II) A FUNERAL; (III) A RELIGIOUS GATHERING; (IV) A SPORTS MEETING, EITHER AS PARTICIPANTS OR AS SPECTATORS; (V) A PICNIC OR ANY OTHER SIMILAR FORM OF ORGANIZED ENTERTAINMENT OR RELAXATION.
ROUTE NO 11

GRABOUW - SOMERSET WEST:
FROM PINEVIEW ALONG THE OLD NATIONAL ROAD TO THE JUNCTION OF THE NEW NATIONAL ROAD TO CAPE TOWN, THEN ALONG THE NATIONAL ROAD TO THE JUNCTION OF THE MAIN ROAD TO THE STRAND THEN ALONG THE MAIN ROAD TO THE RANK IN STREET TURN OFF, THEN RIGHT INTO DANIELS STREET, THEN RIGHT INTO FABRIEK STREET, THEN ALONG FABRIEK STREET TO THE JUNCTION OF THE NATIONAL ROAD TO CAPE TOWN, THEN ALONG THE NATIONAL ROAD TO THE VICTORIA ROAD TURN OFF TO SOMERSET WEST TO THE VICTORIA ROAD TURN OFF TO SOMERSET WEST THEN ALONG VICTORIA ROAD TO ANDRIES PRETORIUS STREET, THEN RIGHT INTO ANDRIES PRETORIUS STREET, TO CHURCH STREET, LEFT INTO CHURCH STREET TO THE TERMINUS. RETURN ALONG THE SAME ROUTE.
ROUTE 12

PINEVIEW/GRABOUW - SOMCHEM FIRGROVE:
FROM PINEVIEW ALONG THE OLD NATIONAL ROAD TO THE JUNCTION WITH THE N2 TO CAPE TOWN, THEN ALONG THE N2 TO MACASSAR TURN OFF, THEN ALONG ROAD TO MACASSAR, TO DEEPFREEZING AND PRESERVING

AND SOMCHEM TURN OFF THEN ALONG THIS ROAD AS FAR AS SOMCHEM AND RETURN ALONG THE SAME ROUTE. SUBJECT TO THE CONDITION THAT NO PASSENGERS ARE PICKED UP OR SET DOWN BETWEEN FIRGROVE, GRABOUW AND SOMCHEM, FIRGROVE. SINGLE TRIPS 32 KM. ROUTE NO 13

GRABOUW - BOTRIVIER:

FROM GRABOUW ALONG MAIN ROAD TO JUNCTION WITH N2 THEN ALONG N2 TO BOTRIVIER TURN OFF, THEN ALONG BOTRIVIER ROAD TO BOTRIVIER AND VOLMOED, RETURNING ALONG THE SAME ROUTE. SINGLE TRIP 24 KM. ROUTE NO 14

GRABOUW - DE HOOP:

FROM GRABOUW TO THE JUNCTION OF THE N2 TO CALEDON THEN ALONG N2 AS FAR AS THE TURN OFF TO THE VALLEY, THEN ALONG THE VALLEY ROAD BY WAY OF KROMVLEI ESTATES, THE VALLEY, GLEN BRAE, NABO, GRABOUW FARMS, WHITEHALL, JANNIEMANDBOSCH, DE HOOP, BARKAI, BOOMERANG, BREEVLEI, WINTERSET, SUNRIDGE, OAK GLEN, CANNINGCROFT, ONTO KRABBEBONTEIN ROAD, THEN VIA KRABBEBONTEIN ROAD BY WAY OF MAXONIA, WESTROUX, GOEDEHOOP, WIDEVIEW, RESTANWOLD, HELPMKAAR, SONOP, HILLCREST, SOUTHDOWN, MERRIVALE, BRINNIE, LIBERTAS ONTO VILJOENSHOOP ROAD THEN VIA VILJOENSHOOP ROAD TO GRABOUW. ROUND TRIP 32 KM.

ROUTE NO 15

GRABOUW - LEBANON FOREST STATION:

FROM GRABOUW ALONG MAIN ROAD ONTO N2 FROM CAPE TOWN TO CALEDON. THEN ALONG N2 AS FAR AS TURN-OFF TO LEBANON COTTAGES THEN APPROXIMATELY 2 KM ALONG FOREST ROAD TO COTTAGES AND RETURN VIA THE SAME ROUTE. SINGLE JOURNEY 15 KM.

ROUTE NO 16

GRABOUW - GLEN BRAE:

FROM GRABOUW TO THE JUNCTION OF THE N2 THEN ALONG N2 AS FAR AS THE TURN-OFF TO THE VALLEY, THEN ALONG THE VALLEY AS FAR AS GLEN BRAE RETURNING VIA THE SAME ROUTE. SINGLE JOURNEY 15 KM.

ROUTE 17

GRABOUW - HOUW HOEK:

FROM GRABOUW TO THE JUNCTION OF THE N2 THEN ALONG N2 TO TURN-OFF TO HOUW HOEK COMPOUND THEN ALONG FOREST ROAD TO COMPOUND RETURNING ALONG THE SAME ROUTE. SINGLE JOURNEY 17 KM.

ROUTE NO 18

GRABOUW - KROMCO:

FROM GRABOUW TO THE JUNCTION OF THE N2 THEN ALONG THE N2 TO THE KROMRIVIER APPLE CO-OP, THEN INTO THE PREMISES OF KROMCO RETURNING VIA THE SAME ROUTE. SINGLE JOURNEY 8 KM.

ROUTE NO 19

GRABOUW - GLEN ELGIN:

FROM GRABOUW VIA MAIN ROAD TO INTERSECTION WITH VILLIERSDORP ROAD THEN LEFT INTO VILLIERSDORP ROAD AS FAR AS GLEN ELGIN FARM AND RETURN VIA THE SAME ROUTE. SINGLE JOURNEY 6,5 KM.

ROUTE NO 20

PINEVIEW - CAPE TOWN:

FROM PINEVIEW VIA GRABOUW ALONG THE N2 AS FAR AS THE SOMERSET WEST INTERSECTION WITH THE R102. THEN ALONG THE R102 THROUGH FIRGROVE, FAURE, EERSTE RIVER, BELLVILLE, PAROW, MAITLAND AS FAR AS SALT RIVER ALONG THE M4 TO THE GRAND PARADE, CAPE TOWN.

THE RETURN JOURNEY WILL BE ALONG THE SAME ROUTE. SINGLE DISTANCE 75 KM. AFTER LEAVING GRABOUW PASSENGERS WILL ONLY BE SET DOWN EN ROUTE TO CAPE TOWN. AFTER LEAVING CAPE TOWN PASSENGERS WILL ONLY BE PICKED UP EN ROUTE TO PINEVIEW AND NO PASSENGERS WILL BE DROPPED BEFORE REACHING GRABOUW. NO PASSENGERS WILL BE PICKED UP EN ROUTE TO CAPE TOWN.

ROUTE NO 21

PINEVIEW - BELLVILLE:

FROM PINEVIEW VIA GRABOUW ALONG N2 AS FAR AS THE SOMERSET WEST INTERSECTION WITH THE R102. THEN ALONG THE R102 THROUGH FIRGROVE, FAURE, EERSTERIVER AND KUILS RIVER AS FAR AS THE

NOOIENSFONTEIN ROAD INTERSECTION, THEN LEFT INTO NOOIENSFONTEIN ROAD TO THE KUILS RIVER TRAINING COLLEGE. THEN BACK ALONG THE NOOIENSFONTEIN ROAD TO THE R102, THEN LEFT INTO THE R102 AS FAR AS THE PETER BARLOW RYLAAN, THEN LEFT INTO PETER BARLOW RYLAAN AS FAR AS THE PENINSULA TECHNIKON AND U.W.C. FROM U.W.C ALONG MODDERDAM ROAD AS FAR AS BELLVILLE STATION. THE RETURN JOURNEY WILL BE ALONG THE SAME ROUTE. SINGLE DISTANCE - 60 KM. AFTER LEAVING GRABOUW PASSENGERS WILL ONLY BE SET DOWN EN ROUTE TO BELLVILLE AND NO PASSENGERS WILL BE PICKED UP AFTER LEAVING BELLVILLE PASSENGERS WILL ONLY BE PICKED UP EN ROUTE TO PINEVIEW AND NO PASSENGERS WILL BE DROPPED BEFORE REACHING GRABOUW.

ROUTE NO 22

PINEVIEW/GRABOUW - CALEDON VIA BOTRIVER:
FROM GRABOUW ALONG N2 AS FAR AS BOTRIVER, THEN RIGHT INTO R43 AS FAR AS HONINGKLIP BACK ALONG R43 AND 1289 (DEVISIONAL ROAD) INTO VOLMOED, BOTRIVER. THEN BACK ONTO N2 AS FAR AS CALEDON, THEN ALONG PRINCE ALFRED STREET INTO CALEDON. THE RETURN TRIP WILL BE ALONG THE SAME ROUTE.

ROUTE 23

PERSONS WHO HAVE ORGANISED THEMSELVES INTO A GROUP AND THEIR PERSONAL EFFECTS -

FROM POINTS SITUATED WITHIN AN AREA WITH A RADIUS OF 50 KM OF BOTRIVER (EXCLUDING THE CONVEYANCE FROM HAWSTON) TO PLACES SITUATED WITHIN AN AREA WITH A RADIUS OF 480 KM OF BOTRIVER AND BACK TO THE PLACE WHERE THE PARTY WAS PICKED UP IN THE FIRST INSTANCE: SUBJECT TO THE EXPLICIT CONDITION THAT THE CONVEYANCE OF SUCH A GROUP OF PERSONS CAN ONLY BE UNDERTAKEN IF THE SAME GROUP OF PERSONS AS A UNIT UNDERTAKE THE FORWARD AND RETURN TRIP WITH THE EXCLUSIVE COMMON PURPOSE OF ATTENDING ONE OR MORE OF THE FOLLOWING OCCASIONS: (I) A WEDDING; (II) A FUNERAL; (III) A RELIGIOUS GATHERING; (IV) A SPORTS MEETING, EITHER AS PARTICIPANTS OR AS SPECTATORS; (V) A PICNIC OR ANY OTHER SIMILAR FORM OF ORGANISED ENTERTAINMENT OR RELAXATION.

TIMETABLES:

ROUTE NO 1

GRABOUW - HIGHLANDS FOREST - SATURDAYS ONLY

DEPART		ARRIVE	
GRABOUW	06H00 AM	HIGHLANDS FOREST	06H30 AM
HIGHLANDS FOREST	06H45 AM	GRABOUW	07H30 AM
HIGHLANDS FOREST	07H00 AM	GRABOUW	07H45 AM
HIGHLANDS FOREST	07H15 AM	GRABOUW	08H00 AM
GRABOUW	10H00 AM	HIGHLANDS FOREST	11H00 AM
GRABOUW	11H00 AM	HIGHLANDS FOREST	12H00 PM
GRABOUW	12H00 PM	HIGHLANDS FOREST	01H00 PM

ROUTE NO 2

GRABOUW - VILJOENSHOOP - MONDAYS TO SATURDAYS

DEPART		ARRIVE	
GRABOUW	06H15 AM	VILJOENSHOOP	06H30 AM
VILJOENSHOOP	06H45 AM	GRABOUW	07H15 AM
GRABOUW	07H30 AM	VILJOENSHOOP	07H45 AM
VILJOENSHOOP	08H00 AM	GRABOUW	08H30 AM
GRABOUW	08H45 AM	VILJOENSHOOP	09H00 AM
VILJOENSHOOP	09H15 AM	GRABOUW	09H45 AM
GRABOUW	10H00 AM	VILJOENSHOOP	10H15 AM
VILJOENSHOOP	10H30 AM	GRABOUW	11H00 AM

OP.1516471. (2) GAFFLEY'S TRANSPORT CC ID NO 19870456023. (3) DISTRICT: CALEDON. POSTAL ADDRESS: POSBUS 145, GRABOUW, 7160. (4) ADDITIONAL VEHICLE. (5) 1 X 65 PASSENGERS. (6) THE CONVEYANCE OF OTHER. (7) AUTHORITY:

PASSENGERS AND THEIR PERSONAL EFFECTS -
ROUTE NO 1

GRABOUW - HIGHLANDS FOREST BY WAY OF KRABBEBONTEIN:
FROM GRABOUW ALONG MAIN ROAD TO IT'S INTERSECTION WITH N2
THEN ALONG N2 TO IT'S INTERSECTION WITH VILJOENSHOOP ROAD
THEN ALONG VILJOENSHOOP ROAD TO HIGHLANDS FOREST VIA
VILJOENSHOOP, LIBERTAS, BRINNIE, MERRIVALE, SOUTHDOWN,
HILLCREST, SONOP, HELPMEEKAAR, RESTANWOLD, WIDVIEW,
GOEDEHOOP, WESTROUX, MAXONIA, SPIOENKOP, ROCKHAVEN,
GROENHANGE, KRABBEBONTEIN, MONTEITH AND RETURN VIA THE SAME
ROUTE. SINGLE JOURNEY 24 KM.
ROUTE NO 2

GRABOUW - VILJOENSHOOP:
GRABOUW VIA MAIN ROAD TO INTERSECTION WITH N2 THEN ALONG N2
TO IT'S INTERSECTION WITH VILJOENSHOOP ROAD THEN ALONG
VILJOENSHOOP ROAD VIA BEAULIEU FARM, LORRAINE, GLEN ERSKINE,
VOTLEIGH, MARDALE, SHERWOOD, BRUPLY, NORHAM, VALLEY GREEN
AND MORESON TO VILJOENSHOOP AND RETURN VIA THE SAME ROUTE.
SINGLE JOURNEY 8 KM.
ROUTE NO 3

GRABOUW - ARIESKRAAL:
GRABOUW VIA MAIN ROAD TO INTERSECTION WITH N2 THEN ALONG N2
TO INTERSECTION WITH VILJOENSHOOP ROAD THEN ALONG
VILJOENSHOOP ROAD TO ARIESKRAAL AND RETURN VIA THE SAME
ROAD. SINGLE JOURNEY 12 KM.
ROUTE NO 4

GRABOUW - GRAYMEAD BY WAY OF VYEBOOM:
FROM GRABOUW ALONG MAIN ROAD TO IT'S INTERSECTION WITH
VILLIERSDORP NATIONAL ROAD, THEN ALONG NATIONAL ROAD TO IT'S
INTERSECTION WITH GRAYMEAD FARM ROAD, THEN ALONG GRAYMEAD
FARM ROAD BY WAY OF CHILTERN FARM, BOESMANSRUG FARM, OUWERF
FARM, MORESON AND DENNEBOS ONTO VILLIERSDORP NATIONAL ROAD
THEN ALONG NATIONAL ROAD BACK TO GRABOUW. SINGLE JOURNEY 28
KM. SUBJECT TO THE CONDITION THAT ON THE RETURN JOURNEY TO
GRAYMEAD NO PASSENGERS ARE SET DOWN BETWEEN VYEBOOM AND
GRABOUW AND THE RETURN JOURNEY TO GRABOUW NO PASSENGERS ARE
PICKED UP BETWEEN VYEBOOM AND GRABOUW.
ROUTE NO 5

GRABOUW TO HIGHLANDS CANNING:
FROM GRABOUW ALONG MAIN ROAD BY WAY OF NEWTOWN,
JAGERSVLAKTE, ELGIN TIMBERS FACTORY, SWEETWATER, HOPEDALE,
PRENDRE, BARRYDALE, DELMORE AND HIGHLANDS CANNING BACK TO
GRABOUW. DISTANCE: SINGLE JOURNEY 6 KM.
ROUTE NO 6

GRABOUW - PINEVIEW TOWNSHIP:
FROM DEPOT ALONG OLD CAPE ROAD THEN RIGHT INTO PARK STREET,
THEN LEFT INTO GRANNY SMITH STREET, THEN LEFT INTO STEENBRAS
ROAD, THEN LEFT INTO OLD CAPE ROAD THEN RIGHT INTO BOS
STREET, THEN LEFT INTO GAFFLEY STREET, THEN RIGHT INTO OLD CAPE ROAD, THEN
LEFT INTO MAIN ROAD THEN LEFT INTO WORCESTER
STREET, THEN ONTO BUS PARK. THE RETURN TRIP IS OVER THE SAME
ROUTE. SINGLE JOURNEY 4 KM.
ROUTE NO 7

GRABOUW TO FIRGROVE:
FROM GRABOUW BY WAY OF RYKES SAWMILLS, HIGHLANDS CANNING,
DELMORE, PRENDRE, HOPEDALE, SWEETWATER, ELGIN TIMBERS,
JAGERSVLAKTE, NEWTOWN AND PINEVIEW TOWNSHIP TO INTERSECTION
WITH CALEDON - CAPE TOWN NATIONAL ROAD, THEN ALONG NATIONAL
ROAD TO DEEPPFREEZING AND PRESERVING (PTY) LIMITED, FIRGROVE
AND RETURN. SUBJECT TO THE CONDITION THAT NO PASSENGERS ARE
PICKED UP OR SET DOWN BETWEEN SIR LOWRY'S PASS AND FIRGROVE
INCLUDING SIR LOWRY'S PASS, BUT EXCLUDING AT GANT'S FOODS
(PTY) LIMITED, STRAND AND AT DEEPPFREEZING AND PRESERVING
(PTY) LIMITED, FIRGROVE.
ROUTE NO 8

FACTORY WORKERS -
FROM POINTS WITHIN AN AREA WITH A RADIUS OF 25 KM OF G P O
GRABOUW (EXCLUDING FROM POINTS SITUATED ON THE CAPE TOWN
SIDE OF SIR LOWRY'S PASS) AND THE FARMS ELANDSKLOOF AND
BOSKLOOF DIRECT TO FACTORIES SITUATED WITHIN 25 KM OF G P O

GRABOUW, ON THE GRABOUW SIDE OF SIR LOWRY'S PASS AND RETURN
SUBJECT TO THE CONDITION THAT NO PASSENGERS BE PICKED UP
AND/OR SET DOWN AT KLEINMOND.

ROUTE NO 9

SHOPPERS -

FROM POINTS WITHIN AN AREA WITH A RADIUS OF 25 KM OF GENERAL
POST OFFICE, GRABOUW TO GRABOUW AND RETURN.

ROUTE NO 10

CONVEYANCE OF ORGANIZED PARTIES AND THEIR PERSONAL EFFECTS -
FROM POINTS SITUATED WITHIN AN AREA WITH A RADIUS OF 20 KM
OF G P O GRABOUW TO PLACES SITUATED WITHIN AN AREA WITH A
RADIUS OF 480 KM OF G P O GRABOUW AND BACK TO THE PLACE
WHERE THE PARTY WAS PICKED UP IN THE FIRST INSTANCE: (A)
SUBJECT TO THE CONDITION THAT SUCH GROUPS SHALL NOT BE
CONVEYED, FROM POINTS ON THE CAPE TOWN SIDE OF SIR LOWRY'S
PASS, AND (B) SUBJECT, FURTHER, TO THE EXPLICIT CONDITION
THAT THE CONVEYANCE OF SUCH A GROUP OF PERSONS CAN ONLY BE
UNDERTAKEN IF THE SAME GROUP OF PERSONS AS A UNIT UNDERTAKE
THE FORWARD AND RETURN TRIP WITH THE EXCLUSIVE COMMON
PURPOSE OF ATTENDING ONE OR MORE OF THE FOLLOWING: (I) A
WEDDING; (II) A FUNERAL; (III) A RELIGIOUS GATHERING; (IV) A
SPORTS MEETING, EITHER AS PARTICIPANTS OR AS SPECTATORS; (V)
A PICNIC OR ANY OTHER SIMILAR FORM OF ORGANIZED
ENTERTAINMENT OR RELAXATION.

ROUTE NO 11

GRABOUW - SOMERSET WEST:

FROM PINEVIEW ALONG THE OLD NATIONAL ROAD TO THE JUNCTION
OF THE NEW NATIONAL ROAD TO CAPE TOWN, THEN ALONG THE
NATIONAL ROAD TO THE JUNCTION OF THE MAIN ROAD TO THE STRAND
THEN ALONG THE MAIN ROAD TO THE RANK IN STREET TURN OFF, THEN
RIGHT INTO DANIELS STREET, THEN RIGHT INTO FABRIEK STREET,
THEN ALONG FABRIEK STREET TO THE JUNCTION OF THE NATIONAL
ROAD TO CAPE TOWN, THEN ALONG THE NATIONAL ROAD TO THE
VICTORIA ROAD TURN OFF TO SOMERSET WEST TO THE VICTORIA ROAD TURN OFF TO
SOMERSET WEST THEN ALONG VICTORIA ROAD TO ANDRIES PRETORIUS STREET, THEN
RIGHT INTO ANDRIES PRETORIUS STREET, TO CHURCH STREET, LEFT INTO CHURCH
STREET TO THE TERMINUS. RETURN ALONG THE SAME ROUTE.

ROUTE 12

PINEVIEW/GRABOUW - SOMCHEM FIRGROVE:

FROM PINEVIEW ALONG THE OLD NATIONAL ROAD TO THE JUNCTION WITH
THE N2 TO CAPE TOWN, THEN ALONG THE N2 TO MACASSAR TURN OFF,
THEN ALONG ROAD TO MACASSAR, TO DEEPFREEZING AND PRESERVING
AND SOMCHEM TURN OFF THEN ALONG THIS ROAD AS FAR AS SOMCHEM
AND RETURN ALONG THE SAME ROUTE. SUBJECT TO THE CONDITION
THAT NO PASSENGERS ARE PICKED UP OR SET DOWN BETWEEN
FIRGROVE, GRABOUW AND SOMCHEM, FIRGROVE. SINGLE TRIPS 32 KM.

ROUTE NO 13

GRABOUW - BOTRIVIER:

FROM GRABOUW ALONG MAIN ROAD TO JUNCTION WITH N2 THEN ALONG
N2 TO BOTRIVIER TURN OFF, THEN ALONG BOTRIVIER ROAD TO
BOTRIVIER AND VOLMOED, RETURNING ALONG THE SAME ROUTE.

SINGLE TRIP 24 KM.

ROUTE NO 14

GRABOUW - DE HOOP:

FROM GRABOUW TO THE JUNCTION OF THE N2 TO CALEDON THEN ALONG
N2 AS FAR AS THE TURN OFF TO THE VALLEY, THEN ALONG THE
VALLEY ROAD BY WAY OF KROMVLEI ESTATES, THE VALLEY, GLEN
BRAE, NABO, GRABOUW FARMS, WHITEHALL, JANNIEMANDSBOSCH, DE
HOOP, BARKAI, BOOMERANG, BREEVLEI, WINTERSET, SUNRIDGE, OAK
GLEN, CANNINGCROFT, ONTO KRABBEOFONTEIN ROAD, THEN VIA
KRABBEOFONTEIN ROAD BY WAY OF MAXONIA, WESTROUX, GOEDEHOOP,
WIDEVIEW, RESTANWOLD, HELPMEKAAR, SONOP, HILLCREST,
SOUTHDOWN, MERRIVALE, BRINNIE, LIBERTAS ONTO VILJOENSHOOP
ROAD THEN VIA VILJOENSHOOP ROAD TO GRABOUW. ROUND TRIP 32
KM.

ROUTE NO 15

GRABOUW - LEBANON FOREST STATION:

FROM GRABOUW ALONG MAIN ROAD ONTO N2 FROM CAPE TOWN TO
CALEDON. THEN ALONG N2 AS FAR AS TURN-OFF TO LEBANON
COTTAGES THEN APPROXIMATELY 2 KM ALONG FOREST ROAD TO
COTTAGES AND RETURN VIA THE SAME ROUTE. SINGLE JOURNEY

15 KM.

ROUTE NO 16

GRABOUW - GLEN BRAE:

FROM GRABOUW TO THE JUNCTION OF THE N2 THEN ALONG N2 AS FAR AS THE TURN-OFF TO THE VALLEY, THEN ALONG THE VALLEY AS FAR AS GLEN BRAE RETURNING VIA THE SAME ROUTE. SINGLE JOURNEY 15 KM.

ROUTE 17

GRABOUW - HOUW HOEK:

FROM GRABOUW TO THE JUNCTION OF THE N2 THEN ALONG N2 TO TURN-OFF TO HOUW HOEK COMPOUND THEN ALONG FOREST ROAD TO COMPOUND RETURNING ALONG THE SAME ROUTE. SINGLE JOURNEY 17 KM.

ROUTE NO 18

GRABOUW - KROMCO:

FROM GRABOUW TO THE JUNCTION OF THE N2 THEN ALONG THE N2 TO THE KROMRIVIER APPLE CO-OP, THEN INTO THE PREMISES OF KROMCO RETURNING VIA THE SAME ROUTE. SINGLE JOURNEY 8 KM.

ROUTE NO 19

GRABOUW - GLEN ELGIN:

FROM GRABOUW VIA MAIN ROAD TO INTERSECTION WITH VILLIERSDORP ROAD THEN LEFT INTO VILLIERSDORP ROAD AS FAR AS GLEN ELGIN FARM AND RETURN VIA THE SAME ROUTE. SINGLE JOURNEY 6,5 KM.

ROUTE NO 20

PINEVIEW - CAPE TOWN:

FROM PINEVIEW VIA GRABOUW ALONG THE N2 AS FAR AS THE SOMERSET WEST INTERSECTION WITH THE R102. THEN ALONG THE R102 THROUGH FIRGROVE, FAURE, EERSTE RIVER, BELLVILLE, PAROW, MAITLAND AS FAR AS SALT RIVER ALONG THE M4 TO THE GRAND PARADE, CAPE TOWN.

THE RETURN JOURNEY WILL BE ALONG THE SAME ROUTE. SINGLE DISTANCE 75 KM. AFTER LEAVING GRABOUW PASSENGERS WILL ONLY BE SET DOWN EN ROUTE TO CAPE TOWN. AFTER LEAVING CAPE TOWN PASSENGERS WILL ONLY BE PICKED UP EN ROUTE TO PINEVIEW AND NO PASSENGERS WILL BE DROPPED BEFORE REACHING GRABOUW. NO PASSENGERS WILL BE PICKED UP EN ROUTE TO CAPE TOWN.

ROUTE NO 21

PINEVIEW - BELLVILLE:

FROM PINEVIEW VIA GRABOUW ALONG N2 AS FAR AS THE SOMERSET WEST INTERSECTION WITH THE R102. THEN ALONG THE R102 THROUGH FIRGROVE, FAURE, EERSTERIVER AND KUILS RIVER AS FAR AS THE NOOIENSFONTEIN ROAD INTERSECTION, THEN LEFT INTO NOOIENSFONTEIN ROAD TO THE KUILS RIVER TRAINING COLLEGE.

THEN BACK ALONG THE NOOIENSFONTEIN ROAD TO THE R102, THEN LEFT INTO THE R102 AS FAR AS THE PETER BARLOW RYLAAN, THEN LEFT INTO PETER BARLOW RYLAAN AS FAR AS THE PENINSULA TECHNIKON AND U.W.C. FROM U.W.C ALONG MODDERDAM ROAD AS FAR AS BELLVILLE STATION. THE RETURN JOURNEY WILL BE ALONG THE SAME ROUTE. SINGLE DISTANCE - 60 KM. AFTER LEAVING GRABOUW PASSENGERS WILL ONLY BE SET DOWN EN ROUTE TO BELLVILLE AND NO PASSENGERS WILL BE PICKED UP AFTER LEAVING BELLVILLE PASSENGERS WILL ONLY BE PICKED UP EN ROUTE TO PINEVIEW AND NO PASSENGERS WILL BE DROPPED BEFORE REACHING GRABOUW.

ROUTE NO 22

PINEVIEW/GRABOUW - CALEDON VIA BOTRIVER:

FROM GRABOUW ALONG N2 AS FAR AS BOTRIVER, THEN RIGHT INTO R43 AS FAR AS HONINGKLIP BACK ALONG R43 AND 1289 (DEVISIONAL ROAD) INTO VOLMOED, BOTRIVER. THEN BACK ONTO N2 AS FAR AS CALEDON, THEN ALONG PRINCE ALFRED STREET INTO CALEDON. THE RETURN TRIP WILL BE ALONG THE SAME ROUTE.

ROUTE 23

PERSONS WHO HAVE ORGANISED THEMSELVES INTO A GROUP AND THEIR PERSONAL EFFECTS -

FROM POINTS SITUATED WITHIN AN AREA WITH A RADIUS OF 50 KM OF BOTRIVER (EXCLUDING THE CONVEYANCE FROM HAWSTON) TO PLACES SITUATED WITHIN AN AREA WITH A RADIUS OF 480 KM OF BOTRIVER AND BACK TO THE PLACE WHERE THE PARTY WAS PICKED UP IN THE FIRST INSTANCE: SUBJECT TO THE EXPLICIT CONDITION THAT THE CONVEYANCE OF SUCH A GROUP OF PERSONS CAN ONLY BE UNDERTAKEN IF THE SAME GROUP OF PERSONS AS A UNIT UNDERTAKE THE FORWARD AND RETURN TRIP WITH THE EXCLUSIVE COMMON

PURPOSE OF ATTENDING ONE OR MORE OF THE FOLLOWING OCCASTIONS: (I) A WEDDING; (II) A FUNERAL; (III) A RELIGIOUS GATHERING; (IV) A SPORTS MEETING, EITHER AS PARTICIPANTS OR AS SPECTATORS; (V) A PICNIC OR ANY OTHER SIMILAR FORM OF ORGANISED ENTERTAINMENT OR RELAXATION.

TIMETABLES:

ROUTE NO 1GRABOUW - HIGHLANDS FOREST - SATURDAYS ONLY

DEPART	ARRIVE
GRABOUW 06H00 AM	HIGHLANDS FOREST 06H30 AM
HIGHLANDS FOREST 06H45 AM	GRABOUW 07H30 AM
HIGHLANDS FOREST 07H00 AM	GRABOUW 07H45 AM
HIGHLANDS FOREST 07H15 AM	GRABOUW 08H00 AM
GRABOUW 10H00 AM	HIGHLANDS FOREST 11H00 AM
GRABOUW 11H00 AM	HIGHLANDS FOREST 12H00 PM
GRABOUW 12H00 PM	HIGHLANDS FOREST 01H00 PM

OP.1516472. (2) GAFFLEY'S TRANSPORT CC ID NO 19870456023. (3) DISTRICT: CALEDON. POSTAL ADDRESS: POSBUS 145, GRABOUW, 7160. (4) ADDITIONAL VEHICLE. (5) 1 X 65 PASSENGERS. (6) THE CONVEYANCE OF OTHER. (7)

AUTHORITY:

PASSENGERS AND THEIR PERSONAL EFFECTS -

ROUTE NO 1

GRABOUW - HIGHLANDS FOREST BY WAY OF KRABBEBONTEIN:
FROM GRABOUW ALONG MAIN ROAD TO IT'S INTERSECTION WITH N2
THEN ALONG N2 TO IT'S INTERSECTION WITH VILJOENSHOOP ROAD
THEN ALONG VILJOENSHOOP ROAD TO HIGHLANDS FOREST VIA
VILJOENSHOOP, LIBERTAS, BRINNIE, MERRIVALE, SOUTHDOWN,
HILLCREST, SONOP, HELPMKAAR, RESTANWOLD, WIDVIEW,
GOEDEHOOP, WESTROUX, MAXONIA, SPIOENKOP, ROCKHAVEN,
GROENHANGE, KRABBEBONTEIN, MONTEITH AND RETURN VIA THE SAME
ROUTE. SINGLE JOURNEY 24 KM.

ROUTE NO 2

GRABOUW - VILJOENSHOOP:
GRABOUW VIA MAIN ROAD TO INTERSECTION WITH N2 THEN ALONG N2
TO IT'S INTERSECTION WITH VILJOENSHOOP ROAD THEN ALONG
VILJOENSHOOP ROAD VIA BEAULIEU FARM, LORRAINE, GLEN ERSKINE,
VOTLEIGH, MARDALE, SHERWOOD, BRUPLY, NORHAM, VALLEY GREEN
AND MORESON TO VILJOENSHOOP AND RETURN VIA THE SAME ROUTE.
SINGLE JOURNEY 8 KM.

ROUTE NO 3

GRABOUW - ARIESKRAAL:
GRABOUW VIA MAIN ROAD TO INTERSECTION WITH N2 THEN ALONG N2
TO INTERSECTION WITH VILJOENSHOOP ROAD THEN ALONG
VILJOENSHOOP ROAD TO ARIESKRAAL AND RETURN VIA THE SAME
ROAD. SINGLE JOURNEY 12 KM.

ROUTE NO 4

GRABOUW - GRAYMEAD BY WAY OF VYEBOOM:
FROM GRABOUW ALONG MAIN ROAD TO IT'S INTERSECTION WITH
VILLIERSDORP NATIONAL ROAD, THEN ALONG NATIONAL ROAD TO IT'S
INTERSECTION WITH GRAYMEAD FARM ROAD, THEN ALONG GRAYMEAD
FARM ROAD BY WAY OF CHILTERN FARM, BOESMANSRUG FARM, OUWERF
FARM, MORESON AND DENNEBOS ONTO VILLIERSDORP NATIONAL ROAD
THEN ALONG NATIONAL ROAD BACK TO GRABOUW. SINGLE JOURNEY 28
KM. SUBJECT TO THE CONDITION THAT ON THE RETURN JOURNEY TO
GRAYMEAD NO PASSENGERS ARE SET DOWN BETWEEN VYEBOOM AND
GRABOUW AND THE RETURN JOURNEY TO GRABOUW NO PASSENGERS ARE
PICKED UP BETWEEN VYEBOOM AND GRABOUW.

ROUTE NO 5

GRABOUW TO HIGHLANDS CANNING:
FROM GRABOUW ALONG MAIN ROAD BY WAY OF NEWTOWN,
JAGERSVLAKTE, ELGIN TIMBERS FACTORY, SWEETWATER, HOPEDALE,
PRENDRE, BARRYDALE, DELMORE AND HIGHLANDS CANNING BACK TO
GRABOUW. DISTANCE: SINGLE JOURNEY 6 KM.

ROUTE NO 6

GRABOUW - PINEVIEW TOWNSHIP:

FROM DEPOT ALONG OLD CAPE ROAD THEN RIGHT INTO PARK STREET, THEN LEFT INTO GRANNY SMITH STREET, THEN LEFT INTO STEENBRAS ROAD, THEN LEFT INTO OLD CAPE ROAD THEN RIGHT INTO BOS STREET, THEN LEFT INTO GAFFLEY STREET, THEN RIGHT INTO OLD CAPE ROAD, THEN LEFT INTO MAIN ROAD THEN LEFT INTO WORCESTER STREET, THEN ONTO BUS PARK. THE RETURN TRIP IS OVER THE SAME ROUTE. SINGLE JOURNEY 4 KM.

ROUTE NO 7

GRABOUW TO FIRGROVE:

FROM GRABOUW BY WAY OF RYKES SAWMILLS, HIGHLANDS CANNING, DELMORE, PRENDRE, HOPEDALE, SWEETWATER, ELGIN TIMBERS, JAGERSVLAKTE, NEWTOWN AND PINEVIEW TOWNSHIP TO INTERSECTION WITH CALEDON - CAPE TOWN NATIONAL ROAD, THEN ALONG NATIONAL ROAD TO DEEPFREEZING AND PRESERVING (PTY) LIMITED, FIRGROVE AND RETURN. SUBJECT TO THE CONDITION THAT NO PASSENGERS ARE PICKED UP OR SET DOWN BETWEEN SIR LOWRY'S PASS AND FIRGROVE INCLUDING SIR LOWRY'S PASS, BUT EXCLUDING AT GANT'S FOODS (PTY) LIMITED, STRAND AND AT DEEPFREEZING AND PRESERVING (PTY) LIMITED, FIRGROVE.

ROUTE NO 8

FACTORY WORKERS -

FROM POINTS WITHIN AN AREA WITH A RADIUS OF 25 KM OF G P O GRABOUW (EXCLUDING FROM POINTS SITUATED ON THE CAPE TOWN SIDE OF SIR LOWRY'S PASS) AND THE FARMS ELANDSKLOOF AND BOSKLOOF DIRECT TO FACTORIES SITUATED WITHIN 25 KM OF G P O GRABOUW, ON THE GRABOUW SIDE OF SIR LOWRY'S PASS AND RETURN SUBJECT TO THE CONDITION THAT NO PASSENGERS BE PICKED UP AND/OR SET DOWN AT KLEINMOND.

ROUTE NO 9

SHOPPERS -

FROM POINTS WITHIN AN AREA WITH A RADIUS OF 25 KM OF GENERAL POST OFFICE, GRABOUW TO GRABOUW AND RETURN.

ROUTE NO 10

CONVEYANCE OF ORGANIZED PARTIES AND THEIR PERSONAL EFFECTS -

FROM POINTS SITUATED WITHIN AN AREA WITH A RADIUS OF 20 KM OF G P O GRABOUW TO PLACES SITUATED WITHIN AN AREA WITH A RADIUS OF 480 KM OF G P O GRABOUW AND BACK TO THE PLACE WHERE THE PARTY WAS PICKED UP IN THE FIRST INSTANCE: (A) SUBJECT TO THE CONDITION THAT SUCH GROUPS SHALL NOT BE CONVEYED, FROM POINTS ON THE CAPE TOWN SIDE OF SIR LOWRY'S PASS, AND (B) SUBJECT, FURTHER, TO THE EXPLICIT CONDITION THAT THE CONVEYANCE OF SUCH A GROUP OF PERSONS CAN ONLY BE UNDERTAKEN IF THE SAME GROUP OF PERSONS AS A UNIT UNDERTAKE THE FORWARD AND RETURN TRIP WITH THE EXCLUSIVE COMMON PURPOSE OF ATTENDING ONE OR MORE OF THE FOLLOWING: (I) A WEDDING; (II) A FUNERAL; (III) A RELIGIOUS GATHERING; (IV) A SPORTS MEETING, EITHER AS PARTICIPANTS OR AS SPECTATORS; (V) A PICNIC OR ANY OTHER SIMILAR FORM OF ORGANIZED ENTERTAINMENT OR RELAXATION.

ROUTE NO 11

GRABOUW - SOMERSET WEST:

FROM PINEVIEW ALONG THE OLD NATIONAL ROAD TO THE JUNCTION OF THE NEW NATIONAL ROAD TO CAPE TOWN, THEN ALONG THE NATIONAL ROAD TO THE JUNCTION OF THE MAIN ROAD TO THE STRAND THEN ALONG THE MAIN ROAD TO THE RANK IN STREET TURN OFF, THEN RIGHT INTO DANIELS STREET, THEN RIGHT INTO FABRIEK STREET, THEN ALONG FABRIEK STREET TO THE JUNCTION OF THE NATIONAL ROAD TO CAPE TOWN, THEN ALONG THE NATIONAL ROAD TO THE VICTORIA ROAD TURN OFF TO SOMERSET WEST TO THE VICTORIA ROAD TURN OFF TO SOMERSET WEST THEN ALONG VICTORIA ROAD TO ANDRIES PRETORIUS STREET, THEN RIGHT INTO ANDRIES PRETORIUS STREET, TO CHURCH STREET, LEFT INTO CHURCH STREET TO THE TERMINUS. RETURN ALONG THE SAME ROUTE.

ROUTE 12

PINEVIEW/GRABOUW - SOMCHEM FIRGROVE:

FROM PINEVIEW ALONG THE OLD NATIONAL ROAD TO THE JUNCTION WITH THE N2 TO CAPE TOWN, THEN ALONG THE N2 TO MACASSAR TURN OFF, THEN ALONG ROAD TO MACASSAR, TO DEEPFREEZING AND PRESERVING AND SOMCHEM TURN OFF THEN ALONG THIS ROAD AS FAR AS SOMCHEM AND RETURN ALONG THE SAME ROUTE. SUBJECT TO THE CONDITION THAT NO PASSENGERS ARE PICKED UP OR SET DOWN BETWEEN

STRAIGHT VIA LUZUKO CROSS SYMPHONY WAY PROCEED STRAIGHT CROSS EISLEBEN ROAD PASS PHILIPPI SMALL BUSINESS CROSS EMMS DRIVE PROCEED STRAIGHT TURN RIGHT INTO NY1 INTO GUGULETU PROCEED STRAIGHT INTO VALHALA DRIVE VIA NETREG TURN LEFT INTO BONTEHEUWEL CROSS VANGUARD DRIVE INTO LANGA DROP THE PASSENGERS AT TAXI RANK PASS THE RANK TO WASHINGTON STREET TURN RIGHT INTO SANDILE AVENUE TO RAILWAY STATION DROP OFF THERE AND RETURN SAME ROUTE PICKING UP PASSENGERS ALONG THE ROAD.

FROM SITE C, KHAYELITSHA TAXI RANK INTO SOLOMON TSHUKU AVENUE, TURN LEFT LANSDOWNE ROAD, TURN LEFT AT TRAFFIC LIGHTS INTO MEW WAY, TURN LEFT INTO FREE WAY N2 PROCEED STRAIGHT TURN LEFT INTO BUNGA AVENUE IN LANGA TURN RIGHT INTO WASHINGTON STREET PASS THE LANGA POLICE STATION, TURN LEFT INTO JUNGLE WALK AVENUE VIA LANGA RAILWAY STATION, TURN RIGHT TO SANDILE AVENUE, TURN LEFT TO WASHINGTON ROAD TO LANGA TAXI RANK AND RETURN.

FROM SITE C, KHAYELITSHA TURN RIGHT TO SOLOMON TSHUKU AVENUE LEFT TO LANSDOWNE ROAD, TURN RIGHT MEW WAY ROAD PROCEED STRAIGHT TURN LEFT PAMA ROAD PROCEED STRAIGHT TILL YOU GET TRAFFIC LIGHTS, TURN LEFT TO BONGA DRIVE PASS THE KHAYELITSHA POLICE STATION, PROCEED TO LANSDOWNE ROAD, TURN RIGHT CARRY ON CROSS SPINE ROAD, PROCEED STRAIGHT TURN LEFT TO LINDELA STREET, PROCEED UNTIL TO THE INFORMAL RANK, TURN RIGHT LANSDOWNE ROAD PICK UP PASSENGERS ALONG THE ROAD BACK TO SITE C, KHAYELITSHA.

FROM SITE C, KHAYELITSHA TURN RIGHT TO SOLOMON TSHUKU AVENUE, TURN LEFT LANSDOWNE ROAD, TURN RIGHT MEW WAY ROAD TURN RIGHT TO KUSASA ROAD, TURN RIGHT TO MAKABENI ROAD, PASS KHAYA BAZAAR, LEFT TO SPINE ROAD TURN LEFT TO BONGA DRIVE, TURN RIGHT TO MONGEZI ROAD PASS THE EYETHU CENTRE, TURN RIGHT TO PAMA ROAD, TURN RIGHT TO LANSDOWNE ROAD, CROSS THE SPINE ROAD PROCEED TO MACASSAR TURN LEFT TO LINDELA STREET, TURN RIGHT TO LANSDOWNE ROAD PICK UP COMMUTERS ALONG THE ROAD AND RETURN TO SITE C, KHAYELITSHA.

FROM KHAYELITSHA SANLAM CENTRE, SITE C TURN LEFT TO SULANI DRIVE, TURN RIGHT TO BONGA DRIVE, TURN LEFT TO PAMA ROAD, TURN RIGHT TO LANSDOWNE ROAD VIA GREEN POINT CROSS SPINE ROAD, VIA TOWN TWO PROCEED STRAIGHT VIA LUVUYO TURN LEFT TO INTO MACASSAR PROCEED TILL YOU TURN RIGHT INTO LANSDOWNE ROAD AND RETURN.

FROM KHAYELITSHA SANLAM CENTRE, SITE B TURN LEFT TO SULANI DRIVE, TURN RIGHT BONGA DRIVE CROSS THE TRAFFIC LIGHTS LEFT TO SPINE ROAD, RIGHT TO LANSDOWNE ROAD VIA TOWN TWO VIA MAKAYA TURN RIGHT TO FUKUTHA ROAD, TURN RIGHT TO WALTER SISULU ROAD, TURN LEFT TO HARARE OSCAR MPETHA ROAD, TURN RIGHT TO FUNZA STREET PASS THE RANK TURN LEFT TO BUKWAYO STREET, TURN TO STEVE BIKO ROAD AND RETURN.

OP.1516419. (2) MXHONGWA ZOLILE Z ID NO 4901155742088. (3) DISTRICT: WYNBERG. POSTAL ADDRESS: 32296 PHUCUKA STREET, MAKAZA, KHAYELITSHA, 7784 C/O CODETA - KHAYELITSHA CODETA KUWAIT RANK; SOLOMON, TSHUKU AVE; TRUST FUND OFFICE, SITE C; KHAYELITSHA, 7784. (4) NEW APPLICATION. (5) 1 X 16 PASSENGERS. (6) THE CONVEYANCE OF TAXI PASSENGERS. (7) AUTHORITY:

FROM SITE C, KHAYELITSHA TAXI RANK TURN RIGHT INTO SOLOMON TSHUKU AVENUE, TURN RIGHT INTO LANSDOWNE ROAD PROCEED STRAIGHT VIA LUZUKO LOCATION CROSS SYMPHONY WAY PROCEED STRAIGHT CROSS THE EISLEBEN ROAD PASS THE PHILIPPI SMALL BUSINESS, TURN RIGHT INTO EMMS DRIVE TURN RIGHT INTO NYANGA TAXI RANK RETURN SAME ROUTE PICK UP PASSENGERS ALONG THE ROAD.

FROM SITE C, KHAYELITSHA TAXI RANK TURN RIGHT INTO SOLOMON TSHUKU AVENUE, TURN RIGHT INTO LANSDOWNE ROAD PROCEED STRAIGHT VIA LUZUKO CROSS SYMPHONY WAY PROCEED STRAIGHT CROSS EISLEBEN ROAD PASS PHILIPPI SMALL BUSINESS CROSS EMMS DRIVE PROCEED STRAIGHT TURN RIGHT INTO NY1 INTO GUGULETU PROCEED STRAIGHT INTO VALHALA DRIVE VIA NETREG TURN LEFT INTO BONTEHEUWEL CROSS VANGUARD DRIVE INTO LANGA DROP THE PASSENGERS AT TAXI RANK PASS THE RANK TO WASHINGTON STREET TURN RIGHT INTO SANDILE AVENUE TO RAILWAY STATION DROP OFF THERE AND RETURN SAME ROUTE PICKING UP PASSENGERS ALONG THE ROAD.

FROM SITE C, KHAYELITSHA TAXI RANK INTO SOLOMON TSHUKU AVENUE, TURN LEFT LANSDOWNE ROAD, TURN LEFT AT TRAFFIC LIGHTS INTO MEW WAY, TURN LEFT INTO FREE WAY N2 PROCEED STRAIGHT TURN LEFT INTO BUNGA AVENUE IN LANGA TURN RIGHT INTO WASHINGTON STREET PASS THE LANGA POLICE STATION, TURN LEFT INTO JUNGLE WALK AVENUE VIA LANGA RAILWAY STATION, TURN

RIGHT TO SANDILE AVENUE, TURN LEFT TO WASHINGTON ROAD TO LANGA TAXI RANK AND RETURN.
 FROM SITE C, KHAYELITSHA TURN RIGHT TO SOLOMON TSHUKU AVENUE LEFT TO LANSDOWNE ROAD, TURN RIGHT MEW WAY ROAD PROCEED STRAIGHT TURN LEFT PAMA ROAD PROCEED STRAIGHT TILL YOU GET TRAFFIC LIGHTS, TURN LEFT TO BONGA DRIVE PASS THE KHAYELITSHA POLICE STATION, PROCEED TO LANSDOWNE ROAD, TURN RIGHT CARRY ON CROSS SPINE ROAD, PROCEED STRAIGHT TURN LEFT TO LINDELA STREET, PROCEED UNTIL TO THE INFORMAL RANK, TURN RIGHT LANSDOWNE ROAD PICK UP PASSENGERS ALONG THE ROAD BACK TO SITE C, KHAYELITSHA.

FROM SITE C, KHAYELITSHA TURN RIGHT TO SOLOMON TSHUKU AVENUE, TURN LEFT LANSDOWNE ROAD, TURN RIGHT MEW WAY ROAD TURN RIGHT TO KUSASA ROAD, TURN RIGHT TO MAKABENI ROAD, PASS KHAYA BAZAAR, LEFT TO SPINE ROAD TURN LEFT TO BONGA DRIVE, TURN RIGHT TO MONGEZI ROAD PASS THE EYETHU CENTRE, TURN RIGHT TO PAMA ROAD, TURN RIGHT TO LANSDOWNE ROAD, CROSS THE SPINE ROAD PROCEED TO MACASSAR TURN LEFT TO LINDELA STREET, TURN RIGHT TO LANSDOWNE ROAD PICK UP COMMUTERS ALONG THE ROAD AND RETURN TO SITE C, KHAYELITSHA.

FROM KHAYELITSHA SANLAM CENTRE, SITE C TURN LEFT TO SULANI DRIVE, TURN RIGHT TO BONGA DRIVE, TURN LEFT TO PAMA ROAD, TURN RIGHT TO LANSDOWNE ROAD VIA GREEN POINT CROSS SPINE ROAD, VIA TOWN TWO PROCEED STRAIGHT VIA LUVUYO TURN LEFT TO INTO MACASSAR PROCEED TILL YOU TURN RIGHT INTO LANSDOWNE ROAD AND RETURN.

FROM KHAYELITSHA SANLAM CENTRE, SITE B TURN LEFT TO SULANI DRIVE, TURN RIGHT BONGA DRIVE CROSS THE TRAFFIC LIGHTS LEFT TO SPINE ROAD, RIGHT TO LANSDOWNE ROAD VIA TOWN TWO VIA MAKAYA TURN RIGHT TO FUKUTHA ROAD, TURN RIGHT TO WALTER SISULU ROAD, TURN LEFT TO HARARE OSCAR MPETHA ROAD, TURN RIGHT TO FUNZA STREET PASS THE RANK TURN LEFT TO BUKWAYO STREET, TURN TO STEVE BIKO ROAD AND RETURN.

KHAYELITSHA - DELFT

FROM KHAYELITSHA TAXI RANK SITE C, TURN LEFT INTO HOZA AVENUE, LEFT INTO VANTO AVENUE, RIGHT INTO LANSDOWNE ROAD, RIGHT INTO SYMPHONY WAY, LEFT INTO MAIN ROAD, RIGHT INTO MENGIO STREET, RIGHT INTO MAIN ROAD INTO WELWITCHIA STREET, RIGHT INTO MAIN ROAD RIGHT INTO EINDHOVEN STREET TO DELFT TAXI RANK AND RETURN VIA THE SAME ROUTE.

KHAYELITSHA - WESBANK

FROM KHAYELITSHA TAXI RANK SITE C, TURN LEFT INTO HOZA AVENUE, LEFT INTO VANTO AVENUE, RIGHT INTO LANSDOWNE ROAD, RIGHT INTO SYMPHONY WAY, LEFT INTO MAIN ROAD, INTO MENGIO STREET, RIGHT INTO MAIN ROAD INTO WELWITCHIA STREET, RIGHT INTO MAIN ROAD, RIGHT INTO EINDHOVEN STREET BACK INTO MAIN ROAD, TURN RIGHT INTO HINDLE ROAD, LEFT INTO WESBANK MAIN ROAD, RIGHT TO SILVERSANDS MAIN ROAD TO WESBANK TAXI RANK AND RETURN VIA THE SAME ROUTE.

OP.1516420. (2) MRIBA FIKILE WILTON F ID NO 4801155695080. (3) DISTRICT: WYNBERG. POSTAL ADDRESS: J184 SHAWBANE STREET, KHAYELITSHA, 7784. (4) ADDITIONAL AUTHORITY, PERMIT NO. 1525706/0 FROM MRIBA FIKILE WILTON F (15 X PASSENGERS, DISTRICT: WYNBERG). (5) 1 X 15 PASSENGERS. (6) THE CONVEYANCE OF TAXI PASSENGERS. (7) AUTHORITY:

Permit No. 1525706/0

EXISTING AUTHORITY:

7: KHAYELITSHA - WYNBERG

FROM SITE C KHAYELITSHA VIA LANSDOWNE ROAD, INTO WETTON ROAD, LEFT INTO MORON ROAD TO TAXI RANK AT WYNBERG RAILWAY STATION AND RETURN AS FOLLOWS: INTO CHURCH STREET, RIGHT INTO EGHAM ROAD, RIGHT INTO WETTON ROAD, INTO LANSDOWNE ROAD TO SITE C KHAYELITSHA SUBJECT TO THE FOLLOWING CONDITIONS:

A) THAT NO PASSENGERS ARE PICKED UP AT ANY OTHER TAXI RANK.
 B) THE VEHICLE MUST BE REGISTERED IN THE NAME OF THE PERMIT HOLDER.

C) THE HOLDER OF THIS PERMIT IS PROHIBITED FROM ENTERING INTO ANY AGREEMENT WHEREBY ANOTHER PARTY IS PERMITTED TO UNDERTAKE ROAD TRANSPORTATION FOR OWN GAIN UNDER AUTHORITY OF THIS PERMIT.

D) THE COMPLETE ROUTE MUST BE TRAVERSED AND NOT ONLY A PORTION OF IT.

E) THE PERMIT IS NOT TRANSFERABLE.

F) THE AUTHORITY IS REVIEWABLE AT ANY TIME.

ADDITIONAL AUTHORITY:

131 KHAYELITSHA - CLAREMONT

FROM TAXI RANK AT KHAYELITSHA, LEFT INTO LANSDOWNE ROAD, ALONG LANSDOWNE ROAD, RIGHT INTO JAN SMUTS DRIVE, LEFT INTO TURFHALL ROAD, RIGHT INTO PRINCE ARTHUR ROAD, LEFT INTO LANSDOWNE ROAD WHICH BECOMES STANHOPE ROAD, RIGHT INTO STATION ROAD TO TAXI RANK AT CLAREMONT RAILWAY STATION AND RETURN ALONG THE SAME ROUTE.

E79 KUWAIT - HARARE

FROM TAXI RANK IN SITE C KUWAIT, LEFT INTO SOLOMON TSHUKU STREET, LEFT INTO MAPHONGWANA AVENUE, RIGHT INTO LANSDOWNE ROAD, INTO LUZUKO AND DRIFTSAND INTO OLD FAURE ROAD, BACK INTO LANSDOWNE ROAD, RIGHT INTO MEW WAY, LEFT INTO PAMA ROAD, RIGHT INTO KUSANA ROAD, RIGHT INTO MAKABENI ROAD, LEFT INTO SPINE ROAD, LEFT INTO NTLAZANE ROAD, RIGHT INTO STEVE BIKO ROAD, LEFT INTO BUKWAYO ROAD, RIGHT INTO NCUMO ROAD, RIGHT INTO FUNZA STREET, INTO KUYASA INTO WALTER SISULU ROAD, INTO MAKAYA OSCAR MPETHA, INTO TAMBO ROAD, INTO BATANDWA NDONDO ROAD TO HARARE AND RETURN ALONG THE SAME ROUTE.

E80 KUWAIT - MAKAZA

FROM TAXI RANK IN SITE C KUWAIT, LEFT INTO SOLOMON TSHUKU STREET, LEFT INTO MAPHONGWANA AVENUE, RIGHT INTO LANSDOWNE ROAD, INTO LUZUKO AND DRIFTSAND INTO OLD FAURE ROAD, BACK INTO LANSDOWNE ROAD, RIGHT INTO MEW WAY, LEFT INTO PAMA ROAD, RIGHT INTO KUSANA ROAD, RIGHT INTO MAKABENI ROAD, LEFT INTO SPINE ROAD, INTO LWANDLE DRIVE, INTO ALBERTINA SISULU, INTO MONGEZI ROAD, INTO LAWULO, RIGHT INTO LANSDOWNE ROAD, INTO TUTU AVENUE, RIGHT INTO LINDELA ROAD TO MAKAZA AND RETURN ALONG THE SAME ROUTE.

E81 KUWAIT - MACASSAR

FROM TAXI RANK IN SITE C KUWAIT, RIGHT INTO SOLOMON TSHUKU STREET, LEFT INTO LANSDOWNE ROAD, RIGHT INTO MEW WAY, LEFT INTO PAMA ROAD, LEFT INTO BONGA DRIVE (M45), INTO SULANI DRIVE, INTO NYATHI AVENUE, INTO LANSDOWNE ROAD, RIGHT INTO FUKUTHA ROAD, INTO CEKECHA ROAD TO MACASSAR AND RETURN ALONG THE SAME ROUTE.

G27 KHAYELITSHA - VIA CLAREMONT - WYNBERG

FROM TAXI RANK AT SITE C, KHAYELITSHA, LEFT INTO LANSDOWNE ROAD, ALONG LANSDOWNE ROAD, RIGHT INTO JAN SMUTS DRIVE, LEFT INTO TURFHALL ROAD, RIGHT INTO PRINCE ARTHUR ROAD, LEFT INTO LANSDOWNE ROAD WHICH BECOMES STANHOPE ROAD, RIGHT INTO STATION ROAD TO TAXI RANK AT CLAREMONT RAILWAY STATION. FROM TAXI RANK IN CLAREMONT, INTO NEWRY ROAD, LEFT INTO MAIN ROAD, ALONG MAIN ROAD, LEFT INTO WETTON ROAD, WYNBERG, ALONG WETTON ROAD, RIGHT INTO THOMAS ROAD TO TAXI RANK IN MOROM ROAD, WYNBERG SUBJECT TO THE CONDITION THAT NO PASSENGERS ARE PICKED UP IN MAIN ROAD BETWEEN CLAREMONT AND WYNBERG AND FURTHER THAT PASSENGERS ARE ONLY DROPPED OFF IN CLAREMONT AND NOT PICKED UP.

G28 KHAYELITSHA VIA WYNBERG - CLAREMONT

FROM TAXI RANK AT SITE C, KHAYELITSHA, LEFT INTO LANSDOWNE ROAD, INTO WETTON ROAD, LEFT INTO MOROM ROAD TO TAXI RANK AT WYNBERG RAILWAY STATION. FROM TAXI RANK IN MOROM ROAD, WYNBERG RIGHT INTO CHURCH STREET, RIGHT INTO EGHAM ROAD, LEFT INTO WETTON ROAD, RIGHT INTO MAIN ROAD, ALONG MAIN ROAD, RIGHT INTO RALPH STREET, CLAREMONT, LEFT INTO FIR STREET TO TAXI RANK IN CLAREMONT SUBJECT TO THE CONDITION THAT NO PASSENGERS ARE PICKED UP IN MAIN ROAD BETWEEN WYNBERG AND CLAREMONT AND FURTHER THAT PASSENGERS ARE ONLY DROPPED OFF IN WYNBERG AND NOT PICKED UP.

Z08 KHAYELITSHA - FISHHOEK

FROM SITE C TAXI RANK TURN LEFT INTO LANSDOWNE ROAD, RIGHT TO STEVE BIKO ROAD, LEFT TO SWARTKLIP ROAD, RIGHT TO BADEN POWELL DRIVE AROUND TRAFFIC CIRCLE AT PRINCE GEORGE DRIVE INTO ROYAL ROAD INTO BEACH ROAD INTO ATLANTIC ROAD, MUIZENBERG LEFT INTO MAIN ROAD TO FISHHOEK MAIN ROAD, LEFT INTO SUNRAY INTO BEACH ROAD, LEFT INTO TAXI RANK AT FISHHOEK STATION AND RETURN. FROM TAXI RANK FISHHOEK STATION RIGHT INTO STATION ROAD AND RIGHT INTO MAIN ROAD TO KHAYELITSHA TRAVERSING THE SAME ROUTE ON THE RETURN JOURNEY. NO PICKING UP OF PASSENGERS AFTER LEAVING THE TAXI RANK ON THE FORWARD AND RETURN JOURNEY AND NO RANKING.

OP.1516421. (2) MGONGO LULAMILE L ID NO 6710085579082. (3) DISTRICT: WYNBERG. POSTAL ADDRESS: 32733 FUKUTHA STREET, MACASSAR, KHAYELITSHA, 7784. (4) NEW APPLICATION. (5) 1 X 14 PASSENGERS. (6) THE CONVEYANCE OF TAXI PASSENGERS. (7) AUTHORITY: FROM SITE C, KHAYELITSHA TAXI RANK TURN RIGHT INTO SOLOMON TSHUKU AVENUE, TURN RIGHT INTO LANSDOWNE ROAD PROCEED STRAIGHT VIA LUZUKO LOCATION CROSS SYMPHONY WAY PROCEED STRAIGHT CROSS THE EISLEBEN ROAD PASS THE PHILIPPI SMALL BUSINESS, TURN RIGHT INTO EMMS DRIVE TURN RIGHT INTO NYANGA TAXI RANK RETURN SAME ROUTE PICK UP PASSENGERS ALONG THE ROAD.

FROM SITE C, KHAYELITSHA TAXI RANK TURN RIGHT INTO SOLOMON

TSHUKU AVENUE, TURN RIGHT INTO LANSDOWNE ROAD PROCEED STRAIGHT VIA LUZUKO CROSS SYMPHONY WAY PROCEED STRAIGHT CROSS EISLEBEN ROAD PASS PHILIPPI SMALL BUSINESS CROSS EMMS DRIVE PROCEED STRAIGHT TURN RIGHT INTO NY1 INTO GUGULETU PROCEED STRAIGHT INTO VALHALA DRIVE VIA NETREG TURN LEFT INTO BONTEHEUWEL CROSS VANGUARD DRIVE INTO LANGA DROP THE PASSENGERS AT TAXI RANK PASS THE RANK TO WASHINGTON STREET TURN RIGHT INTO SANDILE AVENUE TO RAILWAY STATION DROP OFF THERE AND RETURN SAME ROUTE PICKING UP PASSENGERS ALONG THE ROAD.

FROM SITE C, KHAYELITSHA TAXI RANK INTO SOLOMON TSHUKU AVENUE, TURN LEFT LANSDOWNE ROAD, TURN LEFT AT TRAFFIC LIGHTS INTO MEW WAY, TURN LEFT INTO FREE WAY N2 PROCEED STRAIGHT TURN LEFT INTO BUNGA AVENUE IN LANGA TURN RIGHT INTO WASHINGTON STREET PASS THE LANGA POLICE STATION, TURN LEFT INTO JUNGLE WALK AVENUE VIA LANGA RAILWAY STATION, TURN RIGHT TO SANDILE AVENUE, TURN LEFT TO WASHINGTON ROAD TO LANGA TAXI RANK AND RETURN.

FROM SITE C, KHAYELITSHA TURN RIGHT TO SOLOMON TSHUKU AVENUE LEFT TO LANSDOWNE ROAD, TURN RIGHT MEW WAY ROAD PROCEED STRAIGHT TURN LEFT PAMA ROAD PROCEED STRAIGHT TILL YOU GET TRAFFIC LIGHTS, TURN LEFT TO BONGA DRIVE PASS THE KHAYELITSHA POLICE STATION, PROCEED TO LANSDOWNE ROAD, TURN RIGHT CARRY ON CROSS SPINE ROAD, PROCEED STRAIGHT TURN LEFT TO LINDELA STREET, PROCEED UNTIL TO THE INFORMAL RANK, TURN RIGHT LANSDOWNE ROAD PICK UP PASSENGERS ALONG THE ROAD BACK TO SITE C, KHAYELITSHA.

FROM SITE C, KHAYELITSHA TURN RIGHT TO SOLOMON TSHUKU AVENUE, TURN LEFT LANSDOWNE ROAD, TURN RIGHT MEW WAY ROAD TURN RIGHT TO KUSASA ROAD, TURN RIGHT TO MAKABENI ROAD, PASS KHAYA BAZAAR, LEFT TO SPINE ROAD TURN LEFT TO BONGA DRIVE, TURN RIGHT TO MONGEZI ROAD PASS THE EYETHU CENTRE, TURN RIGHT TO PAMA ROAD, TURN RIGHT TO LANSDOWNE ROAD, CROSS THE SPINE ROAD PROCEED TO MACASSAR TURN LEFT TO LINDELA STREET, TURN RIGHT TO LANSDOWNE ROAD PICK UP COMMUTERS ALONG THE ROAD AND RETURN TO SITE C, KHAYELITSHA.

FROM KHAYELITSHA SANLAM CENTRE, SITE C TURN LEFT TO SULANI DRIVE, TURN RIGHT TO BONGA DRIVE, TURN LEFT TO PAMA ROAD, TURN RIGHT TO LANSDOWNE ROAD VIA GREEN POINT CROSS SPINE ROAD, VIA TOWN TWO PROCEED STRAIGHT VIA LUVUYO TURN LEFT TO INTO MACASSAR PROCEED TILL YOU TURN RIGHT INTO LANSDOWNE ROAD AND RETURN.

FROM KHAYELITSHA SANLAM CENTRE, SITE B TURN LEFT TO SULANI DRIVE, TURN RIGHT BONGA DRIVE CROSS THE TRAFFIC LIGHTS LEFT TO SPINE ROAD, RIGHT TO LANSDOWNE ROAD VIA TOWN TWO VIA MAKAYA TURN RIGHT TO FUKUTHA ROAD, TURN RIGHT TO WALTER SISULU ROAD, TURN LEFT TO HARARE OSCAR MPETHA ROAD, TURN RIGHT TO FUNZA STREET PASS THE RANK TURN LEFT TO BUKWAYO STREET, TURN TO STEVE BIKO ROAD AND RETURN.

OP.1516423. (2) GLOBAL CONTACTS CC ID NO CK9504234423. (3) DISTRICT: CAPE TOWN. POSTAL ADDRESS: APARTMENT 15 ONE CHAPMANS PEAK, CHAPMANS PEAK DRIVE, HOUT BAY, 7806. (4) NEW APPLICATION. (5) 1 X 6 PASSENGERS. (6) THE CONVEYANCE OF TOURISTS. (7) AUTHORITY:

1. FROM PICK UP POINTS AT CAPE TOWN HOTELS, B & B'S WITHIN 60 KM RADIUS FROM HOUT BAY, APARTMENT 15, 1 CHAPMANSPEAK DRIVE AND TO POINTS SITUATED WITHIN THE RSA AND RETURN.

2. FROM CAPE TOWN INTERNATIONAL AIRPORT TO PLACES OF ACCOMMODATION SITUATED WITHIN A RADIUS OF 60 KM FROM HOUT BAY, APARTMENT 15, 1 CHAPMANS PEAK DRIVE HOUT BAY AND RETURN.

OP.1516425. (2) LEWIS EWERT E ID NO 5103315101086. (3) DISTRICT: OUDTSHOORN. POSTAL ADDRESS: NIELSTRAAT 1851, BRIDGTON, OUDTSHOORN, 6620 C/O UNCEDO SERV TAXI ASSO- OUDTSHOORN P.O. BOX 3016, OUDTSHOORN, 6620. (4) NEW APPLICATION (LATE RENEWAL). (5) 1 X 14 PASSENGERS. (6) THE CONVEYANCE OF ORGANISED PARTIES. (7) AUTHORITY:

GEORGANISEERDE GROEPE EN HUL PERSOONLIKE BESITTINGS - VANAF OUDTSHOORN NA PUNTE GELEE BINNE 'N GEBIED MET 'N STRAAL VAN 480 KILOMETER VANAF OUDTSHOORN EN TERUG NA DIE PLEK WAAR DIE GROEP IN DIE EERSTE INSTANSIE OPGELAAI IS: ONDERWORPE AAN DIE UITDRUKLIKE VOORWAARDE DAT DIE VERVOER VAN SO 'N GROEP SLEGS ONDERNEEM MAG WORD INDIEN DIESELFDE GROEP AS 'N EENHEID DIE HEEN- EN TERUGREIS ONDERNEEM MET DIE UITSLUITLIKE GEMEENSKAPLIKE DOEL OM EEN OF MEER VAN DIE VOLGENDE BY TE WOON:

- (I) 'N TROUE;
- (II) 'N BEGRAFNIS;
- (III) 'N GODSDIENSTIGE BYEENKOMS;

- (IV) 'N SPORTBYEENKOMS, HETSY AS DEELNEMERS OF AS
TOESKOUERS;
(V) 'N PIEKNIK OF ENIGE ANDER SOORTGELYKE VORM VAN
GEORGANISEERDE VERMAAK OF ONTSPANNING.

OP.1516426. (2) FRITZ ARRIE-JOHN PHILLIPS A.P ID NO 7907195163083. (3)
DISTRICT: GEORGE. POSTAL ADDRESS: AGTERSTRAAT 6, PACALTSDORP, GEORGE,
6530. (4) NEW APPLICATION. (5) 1 X 15 PASSENGERS. (6) THE CONVEYANCE OF
TAXI PASSENGERS. (7) AUTHORITY:

909 - GEORGE - PACALTSDORP

VANAF TAXI STAANPLEK TE CRADOCKSTRAAT GEORGE, REGS IN
MARKSTRAAT, LINKS IN YORKSTRAAT TOT IN WOONGEBIED VAN
PACALTSDORP EN TERUG.

914 - GEORGE - PACALTSDORP

VANAF TAXI STAANPLEK TE CRADOCKSTRAAT GEORGE, LINKS IN
CRADOCKSTRAAT, REGS IN MARKSTRAAT, LINKS IN MEADESTRAAT,
REGS IN VICTORIASTRAAT, LINKS IN YORKSTRAAT, TOT BY
AANSLUITING BEACHWEG, LINKS MISSIONSTRAAT, REGS FERNSTRAAT,
LINKS CYDADSTRAAT, LINKS HIBUSCUSSTRAAT PACALTSDORP EN
TERUG.

915 - GEORGE - PACALTSDORP

VANAF TAXI STAANPLEK TE CRADOCKSTRAAT GEORGE, LINKS IN
CRADOCKSTRAAT, REGS IN MARKSTRAAT, LINKS IN MEADESTRAAT,
REGS IN VICTORIASTRAAT, LINKS IN YORKSTRAAT, AANSLUITING
BEACHWEG, LINKS IN PANTHERLAAN, LINKS IN ARTILLERYLAAN, REGS
IN LYNXLAAN, LINKS IN SPRINGBOKLAAN, LINKS OLIMPICWEG, REGS
BEACHWEG, LINKS HEATHERWEG, AANSLUITING ROSESTRAAT, LINKS
SKOOLSTRAAT, REGS CYCADSTRAAT, LINKS HIBUSCUSSTRAAT, REGS
PROTEASTRAAT, AANSLUITING HOUTKAPPERLAAN, VIA
TARENTAALSTRAAT, TERUG NA PROTEASTRAAT, AANSLUITING
FERNSTRAAT, OF MISSIONSTRAAT PACALTSDORP EN TERUG.

OP.1516436. (2) FININI MKHANISELI LIVINGSTONE ML ID NO 5409125602084.
(3) DISTRICT: WYNBERG. POSTAL ADDRESS: 36 SOKUQUALA STREET, COSTERLAND,
STELLENBOSCH, 7600 C/O MANINJWA G B P.O. BOX 5648, CAPE TOWN, 8000. (4)
NEW APPLICATION. (5) 1 X 62 PASSENGERS. (6) THE CONVEYANCE OF OTHER. (7)
AUTHORITY:

1. BUS PASSENGERS AND THEIR PERSONAL EFFECTS -
FROM LANGA STATION BUS RANK VIA PAARL, WORCESTER, TOWNSRIVER, LAINGSBURG,
LEEU GAMKA VIA BEAUFORT WEST RIGHT ALONG THE R61 VIA ABERDEEN, GRAAFF
REINET, MIDDELBURG, TOWN TO R56 VIA STEYNSBURG, MOLTENO, DORDRECHT, INDWE,
VIA ELLIOT, UGIE MACLEAR TO TSOLO AND RETURN.
ROUTES THROUGH ALL TOWNS AND CITIES AS AUTHORISED BY THE LOCAL AUTHORITIES.
THE CARRIER BE AUTHORISED TO DEVIATE FROM THE ABOVE ROUTES WITHIN A RADIUS
OF 3 KM FROM THE SOLE PURPOSE OF PICKING UP OR DROPPING OFF PASSENGERS
TRAVELLING BETWEEN LANGA AND TSOLO.
TIMETABLE EVERY DAY OF THE WEEK.
DEPART LANGA WESTERN CAPE

SUNDAY 13H00
MONDAY 19H00
TUESDAY 19H00
WEDNESDAY 19H00
THURSDAY 19H00
FRIDAY 19H00
SATURDAY 18H00
ARRIVE TSOLO EASTERN CAPE

SUNDAY 04H00
MONDAY 06H00
TUESDAY 06H00
WEDNESDAY 06H00
THURSDAY 06H00
FRIDAY 06H00
SATURDAY 05H00

TARIFF:

AS AGREED BETWEEN THE PARTIES.

2. PERSONS WHO HAVE ORGANISED THEMSELVES IN A PARTY AND THEIR PERSONAL
EFFECTS -

PICK UP POINTS SITUATED WITHIN A RADIUS OF 50 KM FROM PLACE OF BUSINESS
SITUATED AT 36 SOKUQUALA STREET, COSTERLAND, STELLENBOSCH TO PLACES SITUATED
WITHIN THE RSA AND BACK TO THE PLACE WHERE THE PARTY WAS PICKED UP IN THE
FIRST INSTANCE: SUBJECT TO THE EXPRESS CONDITION THAT THE CONVEYANCE OF
SUCH A PARTY MAY ONLY BE UNDERTAKEN OF THE SAME PARTY UNDERTAKES THE
FORWARD AND RETURN JOURNEY AS A UNIT WITH THE SOLE MUTUAL PURPOSE OF

ATTENDING ONE OR MORE OF THE FOLLOWING: A WEDDING; A FUNERAL; A RELIGIOUS GATHERING; A SPORTS MEETING, WHETHER AS PARTICIPANTS OR SPECTATORS; A PICNIC OR ANY SIMILAR KIND OF ORGANISED ENTERTAINMENT OR RECREATION.

OP.1516437. (2) MOTSEPE JOHN MOTHIBEDI JM ID NO 5203106023083. (3) DISTRICT: WYNBERG. POSTAL ADDRESS: 80 AUBER AVENUE, MANDALAY, MITCHELLS PLAIN, 7785 C/O MANINJWA G B P.O. BOX 5648, CAPE TOWN, 8000. (4) ADDITIONAL AUTHORITY, PERMIT NO. 1513932/2 FROM MOTSEPE JOHN MOTHIBEDI JM (60 X PASSENGERS, DISTRICT: WYNBERG). (5) 1 X 60 PASSENGERS. (6) THE CONVEYANCE OF OTHER. (7) AUTHORITY:
Permit No. 1513932/2
EXISTING AUTHORITY:

1. PERSONS AND THEIR PERSONAL EFFECTS -
FROM LANGA AT THE EPPING INDUSTRIAL SIDE JOIN VANGUARD DRIVE, TURN RIGHT TO JOIN N2, LEFT TO R300, JOIN N1 PAARL, WORCESTER, DE DOORNS, TOWNSRIVER, LAINGSBURG, BEAUFORT WEST, RICHMOND, COLESBURG, THEN CHANGE TO R58, VENTERSTAD, BURGERSDORP, ALI WAL NORTH, LADY GREY, CHANGE TO T605, HERSCHEL TO STERKSPRUIT AND RETURN.
TARIFF: AS AGREED BETWEEN THE PARTIES.
TIMETABLE:

DEPART LANGA WESTERN PROVINCE

MONDAY	19H00	TUESDAY	19H00
WEDNESDAY	19H00	THURSDAY	19H00
FRIDAY	19H00	SUNDAY	14H00

ARRIVE STERKSPRUIT

MONDAY	09H00	TUESDAY	09H00
WEDNESDAY	09H00	THURSDAY	09H00
FRIDAY	09H00	SATURDAY	09H00

DEPART STERKSPRUIT

MONDAY	11H00	TUESDAY	11H00
WEDNESDAY	11H00	THURSDAY	11H00
FRIDAY	11H00	SATURDAY	11H00
SUNDAY	11H00		

ARRIVE LANGA

MONDAY	01H00	TUESDAY	01H00
WEDNESDAY	01H00	THURSDAY	01H00
FRIDAY	01H00	SATURDAY	01H00
SUNDAY	01H00		

DEPART STERKSPRUIT

MONDAY TO SUNDAY

ARRIVE LANGA

MONDAY TO SUNDAY

THE HOLDER IS PERMITTED TO DEPART OR ARRIVE THREE HOURS EARLIER OR LATER THAN THE SCHEDULED TIME IN THE ABOVE TIME TABLE.

TARIFF AS AGREED BETWEEN THE PARTIES.

PASSENGERS AND THEIR PERSONAL EFFECTS -

FROM LANGA TO UMTATA, EASTERN CAPE AND RETURN ALONG VANGUARD DRIVE, TURN INTO N2 KEEP R300 TURN INTO N1 VIA PAARL, WORCESTER, TOWNSRIVER, LAINGSBURG, LEEU GAMKA VIA BEAUFORT WEST, ABERDEEN VIA GRAAFF REINET, CRADOCK, TARKASTAD, SADA, WHITTLESEA, QUEENSTOWN VIA COFIMVABA, ENGCOCO TO UMTATA, LEFT ALONG THE N2 TO UMTATA BUS RANK AND RETURN SAME ROUTE IN THE REVERSE DIRECTION.

ALL ROUTES THROUGH ALL TOWNS AND CITIES AS AUTHORISED BY THE LOCAL AUTHORITIES AS THE CARRIER BE AUTHORISED TO DEVIATE FROM THE ABOVE ROUTES WITHIN THE RADIUS OF 5 KM FOR THE SOLE PURPOSE OF PICK UP AND DROPPING OF PASSENGERS TRAVELING BETWEEN LANGA - WESTERN PROVINCE AND UMTATA, EASTERN PROVINCE.

TIMETABLE:

DEPART LANGA	FRIDAY	19H00
ARRIVE UMTATA	SATURDAY	10H00
DEPART UMTATA	SATURDAY	19H00
ARRIVE LANGA	SUNDAY	10H00
DEPART LANGA	MONDAY	19H00
ARRIVE UMTATA	TUESDAY	08H00
DEPART UMTATA	WEDNESDAY	16H00
ARRIVE LANGA	THURSDAY	07H00

ADDITIONAL AUTHORITY:

PERSONS WHO HAVE ORGANISED THEMSELVES IN A PARTY, AND THEIR PERSONAL EFFECTS -

FROM PICK UP POINTS SITUATED WITHIN A RADIUS OF 50 KM FROM PLACE OF BUSINESS SITUATED AT 80 AUBER AVENUE, MANDALAY, MITCHELL'S PLAIN TO PLACES SITUATED WITHIN THE RSA AND BACK TO THE PLACE WHERE THE PARTY WAS PICKED UP IN THE FIRST INSTANCE: SUBJECT TO THE EXPRESS CONDITION THAT THE CONVEYANCE

OF SUCH A PARTY MAY ONLY BE UNDERTAKEN IF THE SAME PARTY UNDERTAKES THE FORWARD AND RETURN JOURNEY AS A UNIT WITH THE SOLE MUTUAL PURPOSE OF ATTENDING ONE OR MORE OF THE FOLLOWING: A WEDDING; A FUNERAL; A RELIGIOUS GATHERING; A SPORTS MEETING WHETHER AS PARTICIPANTS OR AS SPECTATORS; A PICNIC OR ANY SIMILAR KIND OF ORGANISED ENTERTAINMENT OR RECREATION.

OP.1516438. (2) MOTSEPE JOHN MOTHIBEDI JM ID NO 5203106023083. (3) DISTRICT: WYNBERG. POSTAL ADDRESS: 80 AUBER AVENUE, MANDALAY, MITCHELLS PLAIN, 7785 C/O MANINJWA G B P.O. BOX 5648, CAPE TOWN, 8000. (4) ADDITIONAL AUTHORITY, PERMIT NO. 1522841/2 FROM MOTSEPE JOHN MOTHIBEDI JM (26 X PASSENGERS, DISTRICT: WYNBERG). (5) 1 X 26 PASSENGERS. (6) THE CONVEYANCE OF OTHER. (7) AUTHORITY:
Permit No. 1522841/2
EXISTING AUTHORITY:

1. PERSONS AND THEIR PERSONAL EFFECTS -
FROM LANGA AT THE EPPING INDUSTRIAL SIDE JOIN VANGUARD DRIVE, TURN RIGHT TO JOIN N2, LEFT TO R300, JOIN N1 PAARL, WORCESTER, DE DOORNS, TOUWSRIVER, LAINGSBURG, BEAUFORT WEST, RICHMOND, COLESBURG, THEN CHANGE TO R58, VENTERSTAD, BURGERSDORP, ALIWAAL NORTH, LADY GREY, CHANGE TO T605, HERSCHEL TO STERKSPRUIT AND RETURN.
TARIFF: AS AGREED BETWEEN THE PARTIES.

TIMETABLE:

DEPART LANGA WESTERN PROVINCE

MONDAY	19H00	TUESDAY	19H00
WEDNESDAY	19H00	THURSDAY	19H00
FRIDAY	19H00	SUNDAY	14H00

ARRIVE STERKSPRUIT

MONDAY	09H00	TUESDAY	09H00
WEDNESDAY	09H00	THURSDAY	09H00
FRIDAY	09H00	SATURDAY	09H00

DEPART STERKSPRUIT

MONDAY	11H00	TUESDAY	11H00
WEDNESDAY	11H00	THURSDAY	11H00
FRIDAY	11H00	SATURDAY	11H00
SUNDAY	11H00		

ARRIVE LANGA

MONDAY	01H00	TUESDAY	01H00
WEDNESDAY	01H00	THURSDAY	01H00
FRIDAY	01H00	SATURDAY	01H00
SUNDAY	01H00		

DEPART STERKSPRUIT

MONDAY TO SUNDAY

ARRIVE LANGA

MONDAY TO SUNDAY

THE HOLDER IS PERMITTED TO DEPART OR ARRIVE THREE HOURS EARLIER OR LATER THAN THE SCHEDULED TIME IN THE ABOVE TIME TABLE.

TARIFF AS AGREED BETWEEN THE PARTIES.

PASSENGERS AND THEIR PERSONAL EFFECTS -

FROM LANGA, EPPING BUS RANK TO UMTATA, EASTERN CAPE AND RETURN ALONG VANGUARD DRIVE, TURN INTO N2 KEEP R300 TURN INTO N1 VIA PAARL, WORCESTER, TOUWSRIVER, LAINGSBURG, LEEU GAMKA VIA BEAUFORT WEST, ABERDEEN VIA GRAAFF REINET, CRADOCK, TARKASTAD, SADA, WHITTLESEA, QUEENSTOWN VIA COFIMVABA, ENGCOCO TO UMTATA, LEFT ALONG THE N2 TO UMTATA BUS RANK AND RETURN SAME ROUTE IN THE REVERSE DIRECTION.

ALL ROUTES THROUGH ALL TOWNS AND CITIES AS AUTHORISED BY THE LOCAL AUTHORITIES AS THE CARRIER BE AUTHORISED TO DEVIATE FROM THE ABOVE ROUTES WITHIN THE RADIUS OF 5 KM FOR THE SOLE PURPOSE OF PICK UP AND DROPPING OF PASSENGERS TRAVELING BETWEEN LANGA - WESTERN PROVINCE AND UMTATA, EASTERN PROVINCE.

TIMETABLE:

DEPART LANGA	FRIDAY	19H00
ARRIVE UMTATA	SATURDAY	10H00
DEPART UMTATA	SATURDAY	19H00
ARRIVE LANGA	SUNDAY	10H00
DEPART LANGA	MONDAY	19H00
ARRIVE UMTATA	TUESDAY	08H00
DEPART UMTATA	WEDNESDAY	16H00
ARRIVE LANGA	THURSDAY	07H00

ADDITIONAL AUTHORITY:

PERSONS WHO HAVE ORGANISED THEMSELVES IN A PARTY AND THEIR PERSONAL EFFECTS

FROM PICK UP POINTS SITUATED WITHIN A RADIUS OF 50 KM FROM PLACE OF BUSINESS SITUATED AT 80 AUBER AVENUE, MANDALAY, MITCHELL'S PLAIN TO PLACES

SITUATED WITHIN THE RSA AND BACK TO THE PLACE WHERE THE PARTY WAS PICKED UP IN THE FIRST INSTANCE: SUBJECT TO THE EXPRESS CONDITION THAT THE CONVEYANCE OF SUCH A PARTY MAY ONLY BE UNDERTAKEN OF THE SAME PARTY UNDERTAKES THE FORWARD AND RETURN JOURNEY AS A UNIT WITH THE SOLE MUTUAL PURPOSE OF ATTENDING ONE OR MORE OF THE FOLLOWING: A WEDDING; A FUNERAL; A RELIGIOUS GATHERING; A SPORTS MEETING WHETHER AS PARTICIPANTS OR AS SPECTATORS; A PICNIC OR ANY SIMILAR KIND OF ORGANISED ENTERTAINMENT OR RECREATION.

OP.1516439. (2) MOTSEPE JOHN MOTHIBEDI JM ID NO 5203106023083. (3) DISTRICT: WYNBERG. POSTAL ADDRESS: 80 AUBER AVENUE, MANDALAY, MITCHELLS PLAIN, 7785 C/O MANINJWA G B P.O. BOX 5648, CAPE TOWN, 8000. (4) ADDITIONAL AUTHORITY, PERMIT NO. 1522840/1 FROM MOTSEPE JOHN MOTHIBEDI JM (18 X PASSENGERS, DISTRICT: WYNBERG). (5) 1 X 18 PASSENGERS. (6) THE CONVEYANCE OF OTHER. (7) AUTHORITY:
Permit No. 1522840/1
EXISTING AUTHORITY:

1. PERSONS AND THEIR PERSONAL EFFECTS -
FROM LANGA AT THE EPPING INDUSTRIAL SIDE JOIN VANGUARD DRIVE, TURN RIGHT TO JOIN N2, LEFT TO R300, JOIN N1 PAARL, WORCESTER, DE DOORNS, TOWNSRIVER, LAINGSBURG, BEAUFORT WEST, RICHMOND, COLESBURG, THEN CHANGE TO R58, VENTERSTAD, BURGERSDORP, ALIWAL NORTH, LADY GREY, CHANGE TO T605, HERSCHEL TO STERKSPRUIT AND RETURN.
TARIFF: AS AGREED BETWEEN THE PARTIES.

TIMETABLE:

DEPART LANGA WESTERN PROVINCE

MONDAY	19H00	TUESDAY	19H00
WEDNESDAY	19H00	THURSDAY	19H00
FRIDAY	19H00	SUNDAY	14H00

ARRIVE STERKSPRUIT

MONDAY	09H00	TUESDAY	09H00
WEDNESDAY	09H00	THURSDAY	09H00
FRIDAY	09H00	SATURDAY	09H00

DEPART STERKSPRUIT

MONDAY	11H00	TUESDAY	11H00
WEDNESDAY	11H00	THURSDAY	11H00
FRIDAY	11H00	SATURDAY	11H00
SUNDAY	11H00		

ARRIVE LANGA

MONDAY	01H00	TUESDAY	01H00
WEDNESDAY	01H00	THURSDAY	01H00
FRIDAY	01H00	SATURDAY	01H00
SUNDAY	01H00		

DEPART STERKSPRUIT

MONDAY TO SUNDAY

ARRIVE LANGA

MONDAY TO SUNDAY

THE HOLDER IS PERMITTED TO DEPART OR ARRIVE THREE HOURS EARLIER OR LATER THAN THE SCHEDULED TIME IN THE ABOVE TIME TABLE.

TARIFF AS AGREED BETWEEN THE PARTIES.

PASSENGERS AND THEIR PERSONAL EFFECTS -

FROM LANGA TO UMTATA, EASTERN CAPE AND RETURN ALONG VANGUARD DRIVE, TURN INTO N2 KEEP R300 TURN INTO N1 VIA PAARL, WORCESTER, TOWNSRIVER, LAINGSBURG, LEEU GAMKA VIA BEAUFORT WEST, ABERDEEN VIA GRAAFF REINET, CRADOCK, TARKASTAD, SADA, WHITTLESEA, QUEENSTOWN VIA COFIMVABA, ENCOBO TO UMTATA, LEFT ALONG THE N2 TO UMTATA BUS RANK AND RETURN SAME ROUTE IN THE REVERSE DIRECTION.

ALL ROUTES THROUGH ALL TOWNS AND CITIES AS AUTHORISED BY THE LOCAL AUTHORITIES AS THE CARRIER BE AUTHORISED TO DEVIATE FROM THE ABOVE ROUTES WITHIN THE RADIUS OF 5 KM FOR THE SOLE PURPOSE OF PICK UP AND DROPPING OF PASSENGERS TRAVELING BETWEEN LANGA - WESTERN PROVINCE AND UMTATA, EASTERN PROVINCE.

TIMETABLE:

DEPART LANGA	FRIDAY	19H00
ARRIVE UMTATA	SATURDAY	10H00
DEPART UMTATA	SATURDAY	19H00
ARRIVE LANGA	SUNDAY	10H00
DEPART LANGA	MONDAY	19H00
ARRIVE UMTATA	TUESDAY	08H00
DEPART UMTATA	WEDNESDAY	16H00
ARRIVE LANGA	THURSDAY	07H00

ADDITIONAL AUTHORITY:

PERSONS WHO HAVE ORGANISED THEMSELVES IN A PARTY AND THEIR PERSONAL EFFECTS

FROM PICK UP POINTS SITUATED WITHIN A RADIUS OF 50 KM FROM PLACE OF BUSINESS SITUATED AT 80 AUBER AVENUE, MANDALAY, MITCHELL'S PLAIN TO PLACES SITUATED WITHIN THE RSA AND BACK TO THE PLACE WHERE THE PARTY WAS PICKED UP IN THE FIRST INSTANCE: SUBJECT TO THE EXPRESS CONDITION THAT THE CONVEYANCE OF SUCH A PARTY MAY ONLY BE UNDERTAKEN OF THE SAME PARTY UNDERTAKES THE FORWARD AND RETURN JOURNEY AS A UNIT WITH THE SOLE MUTUAL PURPOSE OF ATTENDING ONE OR MORE OF THE FOLLOWING: A WEDDING; A FUNERAL; A RELIGIOUS GATHERING; A SPORTS MEETING WHETHER AS PARTICIPANTS OR AS SPECTATORS;
A PICNIC OR ANY SIMILAR KIND OF ORGANISED ENTERTAINMENT OR RECREATION.

OP.1516440. (2) MOTSEPE JOHN MOTHIBEDI JM ID NO 5203106023083. (3) DISTRICT: WYNBERG. POSTAL ADDRESS: 80 AUBER AVENUE, MANDALAY, MITCHELLS PLAIN, 7785 C/O MANINJWA G B P.O. BOX 5648, CAPE TOWN, 8000. (4) ADDITIONAL AUTHORITY, PERMIT NO. 1522842/1 FROM MOTSEPE JOHN MOTHIBEDI JM (24 X PASSENGERS, DISTRICT: WYNBERG). (5) 1 X 24 PASSENGERS. (6) THE CONVEYANCE OF OTHER. (7) AUTHORITY:
Permit No. 1522842/1
EXISTING AUTHORITY:

1. PERSONS AND THEIR PERSONAL EFFECTS -
FROM LANGA AT THE EPPING INDUSTRIAL SIDE JOIN VANGUARD DRIVE, TURN RIGHT TO JOIN N2, LEFT TO R300, JOIN N1 PAARL, WORCESTER, DE DOORNS, TOUWSRIVER, LAINGSBURG, BEAUFORT WEST, RICHMOND, COLESBURG, THEN CHANGE TO R58, VENTERSTAD, BURGERSDORP, ALIWAL NORTH, LADY GREY, CHANGE TO T605, HERSCHEL TO STERKSPRUIT AND RETURN.
TARIFF: AS AGREED BETWEEN THE PARTIES.
TIMETABLE:

DEPART LANGA WESTERN PROVINCE

MONDAY	19H00	TUESDAY	19H00
WEDNESDAY	19H00	THURSDAY	19H00
FRIDAY	19H00	SUNDAY	14H00

ARRIVE STERKSPRUIT

MONDAY	09H00	TUESDAY	09H00
WEDNESDAY	09H00	THURSDAY	09H00
FRIDAY	09H00	SATURDAY	09H00

DEPART STERKSPRUIT

MONDAY	11H00	TUESDAY	11H00
WEDNESDAY	11H00	THURSDAY	11H00
FRIDAY	11H00	SATURDAY	11H00
SUNDAY	11H00		

ARRIVE LANGA

MONDAY	01H00	TUESDAY	01H00
WEDNESDAY	01H00	THURSDAY	01H00
FRIDAY	01H00	SATURDAY	01H00
SUNDAY	01H00		

DEPART STERKSPRUIT

MONDAY TO SUNDAY

ARRIVE LANGA

MONDAY TO SUNDAY

THE HOLDER IS PERMITTED TO DEPART OR ARRIVE THREE HOURS EARLIER OR LATER THAN THE SCHEDULED TIME IN THE ABOVE TIME TABLE.

TARIFF AS AGREED BETWEEN THE PARTIES.

PASSENGERS AND THEIR PERSONAL EFFECTS -

FROM LANGA TO UMTATA, EASTERN CAPE AND RETURN ALONG VANGUARD DRIVE, TURN INTO N2 KEEP R300 TURN INTO N1 VIA PAARL, WORCESTER, TOUWSRIVER, LAINGSBURG, LEEU GAMKA VIA BEAUFORT WEST, ABERDEEN VIA GRAAFF REINET, CRADOCK, TARKASTAD, SADA, WHITTLESEA, QUEENSTOWN VIA COFIMVABA, ENGCOBO TO UMTATA, LEFT ALONG THE N2 TO UMTATA BUS RANK AND RETURN SAME ROUTE IN THE REVERSE DIRECTION.

ALL ROUTES THROUGH ALL TOWNS AND CITIES AS AUTHORISED BY THE LOCAL AUTHORITIES AS THE CARRIER BE AUTHORISED TO DEVIATE FROM THE ABOVE ROUTES WITHIN THE RADIUS OF 5 KM FOR THE SOLE PURPOSE OF PICK UP AND DROPPING OF PASSENGERS TRAVELING BETWEEN LANGA - WESTERN PROVINCE AND UMTATA, EASTERN PROVINCE.

TIMETABLE:

DEPART LANGA	FRIDAY	19H00
ARRIVE UMTATA	SATURDAY	10H00
DEPART UMTATA	SATURDAY	19H00
ARRIVE LANGA	SUNDAY	10H00
DEPART LANGA	MONDAY	19H00
ARRIVE UMTATA	TUESDAY	08H00
DEPART UMTATA	WEDNESDAY	16H00
ARRIVE LANGA	THURSDAY	07H00

ADDITIONAL AUTHORITY:

----- PERSONS WHO HAVE ORGANISED THEMSELVES IN A PARTY AND THEIR PERSONAL EFFECTS

FROM PICK UP POINTS SITUATED WITHIN A RADIUS OF 50 KM FROM PLACE OF BUSINESS SITUATED AT 80 AUBER AVENUE, MANDALAY, MITCHELL'S PLAIN TO PLACES SITUATED WITHIN THE RSA AND BACK TO THE PLACE WHERE THE PARTY WAS PICKED UP IN THE FIRST INSTANCE: SUBJECT TO THE EXPRESS CONDITION THAT THE CONVEYANCE OF SUCH A PARTY MAY ONLY BE UNDERTAKEN IF THE SAME PARTY UNDERTAKES THE FORWARD AND RETURN JOURNEY AS A UNIT WITH THE SOLE MUTUAL PURPOSE OF ATTENDING ONE OR MORE OF THE FOLLOWING: A WEDDING; A FUNERAL; A RELIGIOUS GATHERING; A SPORTS MEETING WHETHER AS PARTICIPANTS OR AS SPECTATORS; A PICNIC OR ANY SIMILAR KIND OR ORGANISED ENTERTAINMENT OR RECREATION.

OP.1516441. (2) MOTSEPE JOHN MOTHIBEDI JM ID NO 5203106023083. (3) DISTRICT: WYNBERG. POSTAL ADDRESS: 80 AUBER AVENUE, MANDALAY, MITCHELLS PLAIN, 7785 C/O MANINJWA G B P.O. BOX 5648, CAPE TOWN, 8000. (4) ADDITIONAL AUTHORITY, PERMIT NO. 1513918/2 FROM MOTSEPE JOHN MOTHIBEDI JM (59 X PASSENGERS, DISTRICT: WYNBERG). (5) 1 X 59 PASSENGERS. (6) THE CONVEYANCE OF OTHER. (7) AUTHORITY:
Permit No. 1513918/2
EXISTING AUTHORITY:

1. PERSONS ON A PARTICULAR BUS ROUTE -
FROM LANGA STATION, EPPING SIDE TURN INTO GUNNERS CIRCLE INTO VANGUARD DRIVE TURN INTO N1 VIA PAARL TURN INTO MAIN TO WELLINGTON TO PICK UP PRE- BOOKING TO STERKSPRUIT. FROM FOLLOWING FARMS PLACES TULBAGH, CERES, WOLSELEY, TURN INTO R43 TO WORCESTER, JOIN N1 VIA DE DOORNS ALONG THE N1 TOUWSRIVER, KEEP N1 VIA LAINGSBURG, LEEU GAMKA, VIA BEAUFORT WEST IN DONKIN ROAD VIA RICHMOND, COLESBURG, TURN INTO R58 VENTERSTAD, BURGERSDORP, ALI WAL NORTH, LADY FRERE TURN INTO R605 HERSCHEL TO STERKSPRUIT MAIN ROAD TO BUS RANK AND RETURN SAME ROUTE.
THE CARRIER BE AUTHORISED TO DEVIATE FROM THE ABOVE ROUTE IN THE REVERSE DIRECTION ROUTES WITH A RADIUS OF 3 KM FOR THE SOLE PURPOSE OF PICKING UP OR DROPPING OFF PASSENGERS TRAVELLING BETWEEN EASTERN CAPE AND WESTERN CAPE.
TARIFF AS AGREED BETWEEN THE PARTIES.
TIMETABLE:

DEPART LANGA WESTERN PROVINCE			
MONDAY	19H00	TUESDAY	19H00
WEDNESDAY	19H00	THURSDAY	19H00
FRIDAY	19H00	SUNDAY	14H00
ARRIVE STERKSPRUIT			
MONDAY	09H00	TUESDAY	09H00
WEDNESDAY	09H00	THURSDAY	09H00
FRIDAY	09H00	SATURDAY	09H00
DEPART STERKSPRUIT			
MONDAY	11H00	TUESDAY	11H00
WEDNESDAY	11H00	THURSDAY	11H00
FRIDAY	11H00	SATURDAY	11H00
SUNDAY	11H00		
ARRIVE LANGA			
MONDAY	01H00	TUESDAY	01H00
WEDNESDAY	01H00	THURSDAY	01H00
FRIDAY	01H00	SATURDAY	01H00
SUNDAY	01H00		

DEPART STERKSPRUIT MONDAY TO SUNDAY
ARRIVE LANGA MONDAY TO SUNDAY
THE HOLDER IS PERMITTED TO DEPART OR ARRIVE THREE HOURS EARLIER OR LATER THAN THE SCHEDULED TIME IN THE ABOVE TIME TABLE.
TARIFF AS AGREED BETWEEN THE PARTIES.

PASSENGERS AND THEIR PERSONAL EFFECTS -
FROM LANGA TO UMTATA, EASTERN CAPE AND RETURN ALONG VANGUARD DRIVE, TURN INTO N2 KEEP R300 TURN INTO N1 VIA PAARL, WORCESTER, TOUWSRIVER, LAINGSBURG, LEEU GAMKA VIA BEAUFORT WEST, ABERDEEN VIA GRAAFF REINET, CRADOCK, TARKASTAD, SADA, WHITTLESEA, QUEENSTOWN VIA COFIMVABA, ENGCOBO TO UMTATA, LEFT ALONG THE N2 TO UMTATA BUS RANK AND RETURN SAME ROUTE IN THE REVERSE DIRECTION.
ALL ROUTES THROUGH ALL TOWNS AND CITIES AS AUTHORISED BY THE LOCAL AUTHORITIES AS THE CARRIER BE AUTHORISED TO DEVIATE FROM THE ABOVE ROUTES WITHIN THE RADIUS OF 5 KM FOR THE SOLE PURPOSE OF PICK UP AND DROPPING OF PASSENGERS TRAVELING BETWEEN LANGA - WESTERN PROVINCE AND UMTATA, EASTERN

LUTZVILLE 14H45 IN THE WESTERN CAPE WITH PRIMARY SCHOOL CHILDREN.
 7. 07H0 FROM VOORBEELD, KOEKENAAP 07H20; KLEIN PLASIE 07H30 TO UITKYK
 PRIMARY SCHOOL 07H45 AND 14H00 FROM PRIMARY SCHOOL UITKYK TO KLEINPLASIE
 14H15; KOEKENAAP 14H25; VOORBEELD 14H45 WITH PRIMARY SCHOOL CHILDREN IN THE
 WESTERN CAPE.
 DIE SKOLE SE TYE IN WINTER: 08H00 TOT 14H15 EN IN SOMER 07H30 TOT 13H45.
 OPLAAI IS SOGGENS EN AFLAAI IS NAMIDDAE NA SKOOL.

OP.1516321. (2) KLAASTE GERT JOHANNES GJ ID NO 4305085069085. (3)
 DISTRICT: VREDENDAL. POSTAL ADDRESS: POSBUS 18, NUWERUS, 8201. (4) NEW
 APPLICATION. (5) 1 X 80 PASSENGERS. (6) THE CONVEYANCE OF OTHER. (7)
 AUTHORITY:
 SCHOOL CHILDREN FROM THEIR HOMES SITUATED AT VREDENDAL AREA: - THE ROUTE
 THAT IS FOLLOWED TO THE SCHOOL, PRIMARY SCHOOL EBENEZER, EBENEZER.
 DEPART HOMES: 07H00 MORNING
 ARRIVE AT SCHOOL: 07H50 MORNING
 DEPART SCHOOL: 14H00 AFTERNOON
 ARRIVE AT HOMES: 14H50 AFTERNOON
 DIE SKOLE SE TYE IN DIE WINTER IS 08H00 TOT 14H15 EN SOMER 07H30 TOT 13H45.
 OPLAAI IS SOGGENS EN AFLAAI IS NAMIDDAE NA SKOOL.

OP.1516322. (2) KLAASTE GERT JOHANNES GJ ID NO 4305085069085. (3)
 DISTRICT: VREDENDAL. POSTAL ADDRESS: POSBUS 18, NUWERUS, 8201. (4) NEW
 APPLICATION. (5) 1 X 78 PASSENGERS. (6) THE CONVEYANCE OF OTHER. (7)
 AUTHORITY:
 SCHOOL CHILDREN FROM THEIR HOMES SITUATED AT VREDENDAL AREA: - THE ROUTE
 THAT IS FOLLOWED TO THE SCHOOL, PRIMARY SCHOOL EBENEZER, EBENEZER.
 DEPART HOMES: 07H00 MORNING
 ARRIVE AT SCHOOL: 07H45 MORNING
 DEPART SCHOOL: 14H45 AFTERNOON
 ARRIVE AT HOMES: 14H45 AFTERNOON
 DIE SKOLE SE TYE IN DIE WINTER IS 08H00 TOT 14H15 EN SOMER 07H30 TOT 13H45.
 OPLAAI IS SOGGENS EN AFLAAI IS NAMIDDAE NA SKOOL.

OP.1516323. (2) KLAASTE GERT JOHANNES GJ ID NO 4305085069085. (3)
 DISTRICT: VANRHYNSDORP. POSTAL ADDRESS: POSBUS 18, NUWERUS, 8201. (4) NEW
 APPLICATION. (5) 1 X 22 PASSENGERS. (6) THE CONVEYANCE OF OTHER. (7)
 AUTHORITY:
 SCHOOL CHILDREN FROM THEIR HOMES SITUATED AT KLAWE AREA: - THE ROUTE THAT
 IS FOLLOWED TO THE SCHOOL, NIEUWOUDT PRIMARY SCHOOL, KLAWE.
 DEPART HOMES: 07H00 MORNING
 ARRIVE AT SCHOOL: 07H50 MORNING
 DEPART SCHOOL: 14H00 AFTERNOON
 ARRIVE AT HOMES: 14H50 AFTERNOON
 DIE SKOLE SE TYE IS IN DIE WINTER 08H00 TOT 14H15 EN IN SOMER 07H30 TOT
 13H45.
 OPLAAI IS SOGGENS EN AFLAAI IS NAMIDDAE NA SKOOL.

OP.1516324. (2) KLAASTE GERT JOHANNES GJ ID NO 4305085069085. (3)
 DISTRICT: VANRHYNSDORP. POSTAL ADDRESS: POSBUS 18, NUWERUS, 8201. (4) NEW
 APPLICATION. (5) 1 X 93 PASSENGERS. (6) THE CONVEYANCE OF OTHER. (7)
 AUTHORITY:
 SCHOOL CHILDREN FROM THEIR HOMES SITUATED IN KLAWE AREA: THE ROUTE THAT IS
 FOLLOWED TO THE SCHOOL: - NIEUWOUDT PRIMARY SCHOOL, KLAWE.
 DEPART HOMES: 07H00 MORNING
 ARRIVE AT SCHOOL: 07H50 MORNING
 DEPART SCHOOL: 14H00 AFTERNOON
 ARRIVE AT HOMES: 14H50 AFTERNOON
 DIE SKOLE SE TYE IS IN WINTER 08H00 TOT 14H15 EN SOMER 07H30 TOT 13H45.
 OPLAAI IS SOGGENS EN AFLAAI IS NAMIDDAE NA SKOOL.

OP.1516344. (2) UYS DANIEL ABRAHAM DA ID NO 4807235042086. (3)
 DISTRICT: RIVERSDALE. POSTAL ADDRESS: P.O. BOX 270, RIVERSDALE, 6670. (4)
 NEW APPLICATION. (5) 1 X 20 PASSENGERS. (6) THE CONVEYANCE OF TOURISTS.
 (7) AUTHORITY:
 1. FROM 4 CHURCH STREET, RIVERSDALE TO PLACES SITUATED WITHIN THE RSA AND
 RETURN.
 2. FROM PICK UP POINTS SITUATED WITHIN A RADIUS OF 20 KM FROM PLACE OF
 BUSINESS AT 4 CHURCH STREET, RIVERSDALE TO POINTS SITUATED WITHIN THE RSA
 AND RETURN.

OP.1516345. (2) SOPAZI KADEPHI WILLIAM KW ID NO 6705145393086. (3)
 DISTRICT: WYNBERG. POSTAL ADDRESS: 40273 OHEKEZANA STREET, MACASSAR,
 KHAYELITSHA, 7784. (4) NEW APPLICATION. (5) 1 X 14 PASSENGERS. (6) THE
 CONVEYANCE OF TAXI PASSENGERS. (7) AUTHORITY:
 FROM SITE C, KHAYELITSHA TAXI RANK TURN RIGHT INTO SOLOMON
 TSHUKU AVENUE, TURN RIGHT INTO LANSDOWNE ROAD PROCEED
 STRAIGHT VIA LUZUKO LOCATION CROSS SYMPHONY WAY PROCEED

STRAIGHT CROSS THE EISLEBEN ROAD PASS THE PHILIPPI SMALL BUSINESS, TURN RIGHT INTO EMMS DRIVE TURN RIGHT INTO NYANGA TAXI RANK RETURN SAME ROUTE PICK UP PASSENGERS ALONG THE ROAD.

FROM SITE C, KHAYELITSHA TAXI RANK TURN RIGHT INTO SOLOMON TSHUKU AVENUE, TURN RIGHT INTO LANSDOWNE ROAD PROCEED STRAIGHT VIA LUZUKO CROSS SYMPHONY WAY PROCEED STRAIGHT CROSS EISLEBEN ROAD PASS PHILIPPI SMALL BUSINESS CROSS EMMS DRIVE PROCEED STRAIGHT TURN RIGHT INTO NY1 INTO GUGULETU PROCEED STRAIGHT INTO VALHALA DRIVE VIA NETREG TURN LEFT INTO BONTEHEUWEL CROSS VANGUARD DRIVE INTO LANGA DROP THE PASSENGERS AT TAXI RANK PASS THE RANK TO WASHINGTON STREET TURN RIGHT INTO SANDILE AVENUE TO RAILWAY STATION DROP OFF THERE AND RETURN SAME ROUTE PICKING UP PASSENGERS ALONG THE ROAD.

FROM SITE C, KHAYELITSHA TAXI RANK INTO SOLOMON TSHUKU AVENUE, TURN LEFT LANSDOWNE ROAD, TURN LEFT AT TRAFFIC LIGHTS INTO MEW WAY, TURN LEFT INTO FREE WAY N2 PROCEED STRAIGHT TURN LEFT INTO BUNGA AVENUE IN LANGA TURN RIGHT INTO WASHINGTON STREET PASS THE LANGA POLICE STATION, TURN LEFT INTO JUNGLE WALK AVENUE VIA LANGA RAILWAY STATION, TURN RIGHT TO SANDILE AVENUE, TURN LEFT TO WASHINGTON ROAD TO LANGA TAXI RANK AND RETURN.

FROM SITE C, KHAYELITSHA TURN RIGHT TO SOLOMON TSHUKU AVENUE LEFT TO LANSDOWNE ROAD, TURN RIGHT MEW WAY ROAD PROCEED STRAIGHT TURN LEFT PAMA ROAD PROCEED STRAIGHT TILL YOU GET TRAFFIC LIGHTS, TURN LEFT TO BONGA DRIVE PASS THE KHAYELITSHA POLICE STATION, PROCEED TO LANSDOWNE ROAD, TURN RIGHT CARRY ON CROSS SPINE ROAD, PROCEED STRAIGHT TURN LEFT TO LINDELA STREET, PROCEED UNTIL TO THE INFORMAL RANK, TURN RIGHT LANSDOWNE ROAD PICK UP PASSENGERS ALONG THE ROAD BACK TO SITE C, KHAYELITSHA.

FROM SITE C, KHAYELITSHA TURN RIGHT TO SOLOMON TSHUKU AVENUE, TURN LEFT LANSDOWNE ROAD, TURN RIGHT MEW WAY ROAD TURN RIGHT TO KUSASA ROAD, TURN RIGHT TO MAKABENI ROAD, PASS KHAYA BAZAAR, LEFT TO SPINE ROAD TURN LEFT TO BONGA DRIVE, TURN RIGHT TO MONGEZI ROAD PASS THE EYETHU CENTRE, TURN RIGHT TO PAMA ROAD, TURN RIGHT TO LANSDOWNE ROAD, CROSS THE SPINE ROAD PROCEED TO MACASSAR TURN LEFT TO LINDELA STREET, TURN RIGHT TO LANSDOWNE ROAD PICK UP COMMUTERS ALONG THE ROAD AND RETURN TO SITE C, KHAYELITSHA.

FROM KHAYELITSHA SANLAM CENTRE, SITE C TURN LEFT TO SULANI DRIVE, TURN RIGHT TO BONGA DRIVE, TURN LEFT TO PAMA ROAD, TURN RIGHT TO LANSDOWNE ROAD VIA GREEN POINT CROSS SPINE ROAD, VIA TOWN TWO PROCEED STRAIGHT VIA LUVUYO TURN LEFT TO INTO MACASSAR PROCEED TILL YOU TURN RIGHT INTO LANSDOWNE ROAD AND RETURN.

FROM KHAYELITSHA SANLAM CENTRE, SITE B TURN LEFT TO SULANI DRIVE, TURN RIGHT BONGA DRIVE CROSS THE TRAFFIC LIGHTS LEFT TO SPINE ROAD, RIGHT TO LANSDOWNE ROAD VIA TOWN TWO VIA MAKAYA TURN RIGHT TO FUKUTHA ROAD, TURN RIGHT TO WALTER SISULU ROAD, TURN LEFT TO HARARE OSCAR MPETHA ROAD, TURN RIGHT TO FUNZA STREET PASS THE RANK TURN LEFT TO BUKWAYO STREET, TURN TO STEVE BIKO ROAD AND RETURN.

KHAYELITSHA - DELFT

FROM KHAYELITSHA TAXI RANK SITE C, TURN LEFT INTO HOZA AVENUE, LEFT INTO VANTO AVENUE, RIGHT INTO LANSDOWNE ROAD, RIGHT INTO SYMPHONY WAY, LEFT INTO MAIN ROAD, RIGHT INTO MENGIO STREET RIGHT INTO MAIN ROAD INTO WELWITCHIA STREET, RIGHT INTO MAIN ROAD, RIGHT INTO EINDHOVEN STREET TO DELFT TAXI RANK AND RETURN VIA THE SAME ROUTE.

KHAYELITSHA TO WESBANK

FROM KHAYELITSHA TAXI RANK SITE C, TURN LEFT INTO HOZA AVENUE, LEFT INTO VANTO AVENUE, RIGHT INTO LANSDOWNE ROAD, RIGHT INTO SYMPHONY WAY, LEFT INTO MAIN ROAD INTO MENGIO STREET, RIGHT INTO MAIN ROAD INTO WELWITCHIA STREET, RIGHT INTO MAIN ROAD RIGHT INTO EINDHOVEN STREET BACK INTO MAIN ROAD, TURN RIGHT INTO HINDLE ROAD, LEFT INTO WESBANK MAIN ROAD, RIGHT TO SILVERSANDS MAIN ROAD TO WESBANK TAXI RANK AND RETURN VIA THE SAME ROUTE.

E97 KHAYELITSHA - MDANTSANE

FROM TAXI RANK SITE C IN KHAYELITSHA, LEFT INTO MEW WAY, RIGHT ONTO N2, ALONG N2 TO PORT ELIZABETH, INTO R72, ALONG R72 TO TAXI RANK IN MDANTSANE AND RETURN THE SAME ROUTE.

E99 KHAYELITSHA - MDANTSANE

FROM TAXI RANK SITE C IN KHAYELITSHA, LEFT INTO MEW WAY, LEFT ONTO N2, LEFT ONTO R300, ONTO N1, ALONG N1 TO BEAUFORT WEST, RIGHT INTO R61 ALONG R61

TOWARDS GRAAFF REINET, TURN RIGHT TO PORT ELIZABETH, THROUGH JANSENVILLE, SOMERSET EAST, ADELAIDE, FORT BEAUFORT, MADALA, ALICE, KING WILLIAM'S TOWN TO MDANTSANE AND RETURN THE ROUTE.

E98 KHAYELITSHA - UMTATA

FROM TAXI RANK SITE C IN KHAYELITSHA, LEFT INTO MEW WAY, LEFT ONTO R300, ONTO N1 ALONG N1 TO BEAUFORT WEST, INTO DONKIN STREET, RIGHT INTO VOORTREKKER STREET, INTO R61, ALONG R61 TO ABERDEEN, ONTO R57 TO GRAAFF REINET, THEN ALONG THE R61 TO QUEENSTOWN, RIGHT INTO ROBERTSON ROAD, RIGHT INTO CALEDON STREET TAXI RANK, QUEENSTOWN, INTO R61 TO TAXI RANK IN UMTATA AND RETURN THE SAME ROUTE.

E09 KHAYELITSHA - EAST LONDON

FROM TAXI RANK SITE C IN KHAYELITSHA, LEFT INTO MEW WAY, RIGHT ONTO N2, ALONG KING WILLIAM'S TOWN, ALONG N2 TO EAST LONDON TO TAXI RANK IN EAST LONDON AND RETURN THE SAME ROUTE.

E20 KHAYELITSHA - TSOLO

FROM TAXI RANK SITE C IN KHAYELITSHA, LEFT INTO MEW WAY, LEFT ONTO N2 ALONG N2, LEFT ONTO R300 TOWARDS N1, ONTO N1, ALONG N1 TO RICHMOND, RIGHT ONTO R398 ALONG R398 TO MIDDELBURG, ONTO R56, ALONG R56 TO INDWE, RIGHT ONTO R396 ALONG R396 TO TAXI RANK TO TSOLO AND RETURN THE SAME ROUTE.

F44 KHAYELITSHA - IDUTYWA

FROM TAXI RANK SITE C IN KHAYELITSHA, LEFT INTO MEW WAY, LEFT ONTO N2 ALONG N2 TO R300, ONTO N1 TO WORCESTER, RIGHT ONTO R60 THROUGH ROBERTSON AND ASHTON, RIGHT TO SWELLENDAM, LEFT ONTO N2 ALONG N2 TO COLCHESTER, RIGHT INTO R72 TO EAST LONDON, ONTO N2 TO IDUTYWA AND RETURN ALONG THE SAME ROUTE.

F61 KHAYELITSHA - TELLE BRIDGE

FROM TAXI RANK SITE C IN KHAYELITSHA, LEFT INTO ME WAY, LEFT ONTO N2, ALONG N2 TO R300, ONTO N1 TO COLESBERG, RIGHT ONTO R58 TO LADY GREY, RIGHT ONTO R393 TO STERKSPRUIT ONTO PALMIET AT TELLE BRIDGE AND RETURN THE SAME ROUTE.

OP.1516346. (2) PETERSEN BRIAN EDWIN BE ID NO 5910115189081. (3) DISTRICT: PAARL. POSTAL ADDRESS: POSBUS 3409, PAARL, 7620. (4) NEW APPLICATION(PERMIT HOLDER). (5) 1 X 14 PASSENGERS. (6) THE CONVEYANCE OF TAXI PASSENGERS. (7) AUTHORITY: 863 HUGUENOT SPOORWEGSTASIE PAARL - SHOPRITE PAARL

VANAF TAXI STAANPLEK TE HUGUENOT SPOORWEGSTASIE, LINKS IN HUGUENOT VERBY PAD, REGS IN E K GREENSTRAAT, REGS IN JAN VAN RIEBEECKWEG, LINKS IN ABATTOIRWEG, REGS IN LANTANASTRAAT, REGS IN SOLOMONSTRAAT TOT BY HARPERSTRAAT TAXI STAANPLEK, LINKS IN SOLOMONSTRAAT, REGS IN KLEIN DRAKENSTEINWEG, LINKS IN JAN VAN RIEBEECKWEG, REGS IN LADY GREYSTRAAT, LINKS IN WATERKANTSTRAAT TOT BY SHOPRITE OPTEL PUNT PAARL EN TERUG SOOS VOLG: REGS MET NUWESTRAAT, REGS IN BREDASTRAAT, LINKS IN HOOFSTRAAT, LINKS IN MARKSTRAAT, LINKS IN BERGRIVIER BOULEVARD, LINKS IN VAN DER LINGENSTRAAT, REGS NA SHOPRITE OPTEL PUNT, LINKS IN VAN DER LINGENSTRAAT, LINKS IN BERGRIVIER BOULEVARD, REGS MET LADY GREYSTRAAT, LINKS MET HUGUENOT VERBY PAD, LINKS MET KLEIN DRAKENSTEINWEG TOT BY HUGUENOT SPOORWEGSTASIE ONDERWORPE AAN DIE VOLGENDE VOORWAARDES: (A) DAT GEEN PASSASIERE BY ENIGE ANDER HUURMOTORSTAANPLEK OPGETEL MAG WORD NIE. (B) DIE VOERTUIG MOET IN DIE NAAM VAN DIE APPLIKANT GEREgistreER WEES. (C) DIE HOUER VAN HIERDIE PERMIT WORD BELET OM 'N OOREENKOMS AAN TE GAAN WAARKRAGTENS ENIGE ANDER PARTY GEMAGTIG WORD OM VIR EIE GEWIN PADVERVOER TE ONDERNEEM KRAGTENS MAGTIGING VERLEEN DEUR HIERDIE PERMIT. (D) DIE VOLLEDIGE ROETE MOET BEDRYF WORD EN NIE SLEGS 'N GEDEELTE VAN DIE ROETE NIE.

OP.1516347. (2) PETERSEN BRIAN EDWIN BE ID NO 5910115189081. (3) DISTRICT: PAARL. POSTAL ADDRESS: POSBUS 3409, PAARL, 7620. (4) NEW APPLICATION. (5) 1 X 14 PASSENGERS. (6) THE CONVEYANCE OF TAXI PASSENGERS. (7) AUTHORITY: 863 HUGUENOT SPOORWEGSTASIE PAARL - SHOPRITE PAARL

VANAF TAXI STAANPLEK TE HUGUENOT SPOORWEGSTASIE, LINKS IN HUGUENOT VERBY PAD, REGS IN E K GREENSTRAAT, REGS IN JAN VAN RIEBEECKWEG, LINKS IN ABATTOIRWEG, REGS IN LANTANASTRAAT, REGS IN SOLOMONSTRAAT TOT BY HARPERSTRAAT TAXI STAANPLEK, LINKS IN SOLOMONSTRAAT, REGS IN KLEIN DRAKENSTEINWEG, LINKS IN JAN VAN RIEBEECKWEG, REGS IN LADY GREYSTRAAT, LINKS IN WATERKANTSTRAAT TOT BY SHOPRITE OPTEL PUNT PAARL EN TERUG SOOS VOLG: REGS MET NUWESTRAAT, REGS IN BREDASTRAAT, LINKS

IN HOOFSTRAAT, LINKS IN MARKSTRAAT, LINKS IN BERGRIVIER BOULEVARD, LINKS IN VAN DER LINGENSTRAAT, REGS NA SHOPRITE OPTEL PUNT, LINKS IN VAN DER LINGENSTRAAT, LINKS IN BERGRIVIER BOULEVARD, REGS MET LADY GREYSTRAAT, LINKS MET HUGUENOT VERBY PAD, LINKS MET KLEIN DRAKENSTEINWEG TOT BY HUGUENOT SPOORWEGSTASIE ONDERWORPE AAN DIE VOLGENDE VOORWAARDES: (A) DAT GEEN PASSASIERE BY ENIGE ANDER HUURMOTORSTAAWPLEK OPGETEL MAG WORD NIE. (B) DIE VOERTUIG MOET IN DIE NAAM VAN DIE APPLIKANT GEREJISTREER WEES. (C) DIE HOUER VAN HIERDIE PERMIT WORD BELET OM 'N OOREENKOMS AAN TE GAAN WAARKRAGTENS ENIGE ANDER PARTY GEMAGTIG WORD OM VIR EIE GEWIN PADVERVOER TE ONDERNEEM KRAGTENS MAGTIGING VERLEEN DEUR HIERDIE PERMIT. (D) DIE VOLLEDIGE ROETE MOET BEDRYF WORD EN NIE SLEGS 'N GEDEELTE VAN DIE ROETE NIE.

OP.1516348. (2) PETERSEN BRIAN EDWIN BE ID NO 5910115189081. (3) DISTRICT: PAARL. POSTAL ADDRESS: POSBUS 3409, PAARL, 7620. (4) NEW APPLICATION(PERMIT HOLDER). (5) 1 X 14 PASSENGERS. (6) THE CONVEYANCE OF TAXI PASSENGERS. (7) AUTHORITY: AMSTELHOF - SHOPRITE PAARL

VANAF TAXI STAAWPLEK BOKANT VAN KLEIN DRAKENSTEINWEG REGOOR LUYTSTRAAT TE AMSTELHOF, REGS IN KLEIN DRAKENSTEINWEG, LINKS MET JAN VAN RIEBEECKWEG, REGS IN LADY GREYSTRAAT, LINKS IN WATERKANTSTRAAT TOT BY SHOPRITE OPTEL PUNT PAARL, REGS MET NUWESTRAAT, REGS MET BREDASTRAAT, LINKS MET HOOFSTRAAT, ASOOK REGS MET HOOFSTRAAT TOT BY DANDARRA PLAAS, LINKS MET MARKSTRAAT, LINKS MET BERGRIVIER BOULEVARD, LINKS MET VAN DER LINGENSTRAAT, REGS NA SHOPRITE OPTEL PUNT, LINKS MET VAN DER LINGENSTRAAT, LINKS MET BERGRIVIER BOULEVARD, REGS MET LADY GREYSTRAAT, LINKS MET JAN VAN RIEBEECKWEG, LINKS MET KLEIN DRAKENSTEINWEG TOT BY HUGUENOT SPOORWEGSTASIE, LINKS MET KLEIN DRAKENSTEINWEG, LINKS MET LLOYDSTRAAT, REGS MET CONRADSTRAAT, REGS MET KLEIN DRAKENSTEINWEG, REGS MET SOLOMONSTRAAT, REGS MET LANTANASTRAAT TOT BY KLAPPERTJESTRAAT, TERUG LANGS DIESELFDE ROETE TOT BY AMSTELHOF TAXI STAAWPLEK ONDERWORPE AAN DIE VOLGENDE VOORWAARDES: (A) DAT GEEN PASSASIERE BY ENIGE ANDER HUURMOTORSTAAWPLEK OPGETEL MAG WORD NIE. (B) DIE VOERTUIG MOET IN DIE NAAM VAN DIE APPLIKANT GEREJISTREER WEES. (C) DIE HOUER VAN HIERDIE PERMIT WORD BELET OM 'N OOREENKOMS AAN TE GAAN WAARKRAGTENS ENIGE ANDER PARTY GEMAGTIG WORD OM VIR EIE GEWIN PADVERVOER TE ONDERNEEM KRAGTENS MAGTIGING VERLEEN DEUR HIERDIE PERMIT.

OP.1516354. (2) MBECENI SYLVIA SEKIWE SS ID NO 4906160614081. (3) DISTRICT: WYNBERG. POSTAL ADDRESS: 30 CAPITAL DRIVE, TEMBANI, KHAYELITSHA, 7784. (4) NEW APPLICATION(LATE RENEWAL). (5) 1 X 15 PASSENGERS. (6) THE CONVEYANCE OF TAXI PASSENGERS. (7) AUTHORITY: 28 KHAYELITSHA - MELKBOSSTRAND - KILLARNEY

FROM TAXI RANK AT SITE C KHAYELITSHA, LEFT INTO LANSDOWNE ROAD TOWARDS MEW WAY, LEFT AT TRAFFIC SIGNALS AT MEW WAY, LEFT ONTO N2, PROCEED ALONG N2, TURNING INTO VANGUARD DRIVE, LEFT INTO BOSMANS DAM ROAD, RIGHT INTO KOEBERG ROAD, ALONG KOEBERG ROAD, LEFT INTO BLAAUWBERG ROAD, RIGHT INTO OTTO DU PLESSIS DRIVE, INTO BLAAUWBERG, BACK INTO OTTO DU PLESSIS DRIVE, ALONG OTTO DU PLESSIS THROUGH MELKBOSSTRAND, INTO WEST COAST ROAD, LEFT INTO PHILADELPHIA TURN OFF, ALONG PHILADELPHIA ROAD, RIGHT INTO N7, ALONG N7, RIGHT INTO POTSDAM ROAD TO KILLARNEY AND RETURN ALONG THE SAME ROUTE. E08 KHAYELITSHA - MDANTSANE

FROM TAXI RANK AT THE TREK GARAGE IN KHAYELITSHA, INTO LANSDOWNE ROAD, LEFT INTO MEW WAY, RIGHT ONTO N2, ALONG TO PORT ELIZABETH, INTO R72 TO TAXI RANK IN MDANTSANE HIGHWAY AND RETURN ALONG THE SAME ROUTE. C38 KHAYELITSHA - UMTATA

FROM THE TAXI RANK AT THE TREK GARAGE IN LANSDOWNE ROAD, KHAYELITSHA, LEFT INTO MEW WAY, LEFT ONTO R300, ONTO N1, ALONG N1 TO BEAUFORT WEST, INTO DONKIN STREET, RIGHT INTO VOORTREKKER STREET, INTO R61, ALONG R61 TO ABERDEEN, LEFT ONTO R57 TO GRAAFF REINET, THEN ALONG THE R61 TO QUEENSTOWN, RIGHT INTO ROBERTSON ROAD, RIGHT INTO CALDERWOOD STREET TO TAXI RANK IN CALDERWOOD STREET, UMTATA AND RETURN ALONG THE SAME ROUTE. 536 KHAYELITSHA - UMTATA

 FROM THE TREK GARAGE IN LANSDOWNE ROAD KHAYELITSHA, LEFT INTO MEW WAY, LEFT ONTO N2, LEFT ONTO R300, ONTO N1, ALONG N1 UNTIL BEAUFORT WEST, RIGHT INTO R61, ALONG R61 UNTIL UMTATA R61 BECOMES MAIN ROAD, UMTATA TO TAXI RANK IN MAIN ROAD UMTATA AND RETURN ALONG THE SAME ROUTE.
 537 KHAYELITSHA - MDANTSANE

 FROM THE TAXI GARAGE IN LANSDOWNE ROAD, KHAYELITSHA, LEFT INTO MEW WAY, LEFT ONTO R300 ONTO N1, ALONG N1 UNTIL BEAUFORT WEST, RIGHT INTO R61, ALONG R61 TOWARDS GRAAFF REINET, TURN RIGHT TO PORT ELIZABETH, THROUGH JANSENVILLE, SOMERSET EAST, ADELAIDE, FORT BEAUFORT, MADALA, ALICE, KING WILLIAM'S TOWN TO MDANTSANE AND RETURN THE SAME ROUTE.
 E97 KHAYELITSHA - MDANTSANE

 FROM TAXI RANK AT THE TREK GARAGE IN KHAYELITSHA, INTO LANSDOWNE ROAD, LEFT INTO MEW WAY, RIGHT ONTO N2, ALONG N2 TO PORT ELIZABETH, INTO R72, ALONG R72 TO TAXI RANK IN MDANTSANE AND RETURN ALONG THE SAME ROUTE SUBJECT TO THE CONDITION THAT ON THE FORWARD JOURNEY NO PASSENGERS ARE PICKED UP AFTER LEAVING KHAYELITSHA AND ON THE RETURN JOURNEY NO PASSENGERS ARE DROPPED OFF BEFORE REACHING KHAYELITSHA.
 E99 KHAYELITSHA - MDANTSANE

 FROM THE TREK GARAGE IN LANSDOWNE ROAD, KHAYELITSHA, LEFT INTO MEW WAY, LEFT ONTO N2, LEFT ONTO R300, ONTO N1, ALONG N1 TO BEAUFORT WEST, RIGHT INTO R61, ALONG R61 TOWARDS GRAAFF REINET, TURN RIGHT TO PORT ELIZABETH, THROUGH JANSENVILLE, SOMERSET EAST, ADELAIDE, FORT BEAUFORT, MADALA, ALICE, KING WILLIAM'S TOWN TO MDANTSANE AND RETURN ALONG THE SAME ROUTE SUBJECT TO THE CONDITION THAT ON THE FORWARD JOURNEY NO PASSENGERS ARE PICKED UP AFTER LEAVING KHAYELITSHA AND ON THE RETURN JOURNEY NO PASSENGERS ARE DROPPED OFF BEFORE REACHING KHAYELITSHA.
 ROUTES ARE SUBJECT TO THE FOLLOWING CONDITIONS:

- (A) THAT NO PASSENGERS ARE PICKED UP AT ANY OTHER TAXI RANK.
 (B) THE VEHICLE MUST BE REGISTERED IN THE NAME OF THE PERMIT HOLDER.
 (C) THE HOLDER OF THIS PERMIT IS PROHIBITED FROM ENTERING INTO ANY AGREEMENT WHEREBY ANOTHER PARTY IS PERMITTED TO UNDERTAKE ROAD TRANSPORTATION FOR OWN GAIN UNDER AUTHORITY OF THIS PERMIT.
 (D) THE COMPLETE ROUTE MUST BE TRAVERSED AND NOT ONLY A PORTION OF IT.
 (E) THE PERMIT IS NOT TRANSFERABLE.
 (F) THE AUTHORITY IS REVIEWABLE AT ANY TIME.

OP.1516357. (2) MULLIGAN LINDSAY MARK LM ID NO 6603065121084. (3) DISTRICT: GANYESA. POSTAL ADDRESS: 15 OREGON LODGE, MIMOSA CRESCENT, THORNTON, 7460. (4) NEW APPLICATION. (5) 1 X 10 PASSENGERS. (6) THE CONVEYANCE OF TOURISTS. (7) AUTHORITY: 20 KM RADIUS FROM BUSINESS IN THORNTON TO PICK UP POINTS TRAVELLING WITHIN THE WESTERN CAPE PROVINCE AND RETURN.

OP.1516363. (2) DIEFAU INVESTMENTS CC ID NO 972856523. (3) DISTRICT: CAPE TOWN. POSTAL ADDRESS: P.O. BOX 1084, SUN VALLEY, 7985. (4) NEW APPLICATION (PERMIT HOLDER). (5) 1 X 8 PASSENGERS. (6) THE CONVEYANCE OF TAXI PASSENGERS. (7) AUTHORITY:
 1. WITHIN AN AREA WITH A RADIUS OF 5 KM OF 43 NEW CHURCH STREET, CAPE TOWN SUBJECT TO THE FOLLOWING CONDITIONS: (A) THE VEHICLE SHALL BE STATIONED AT AND OPERATED FROM 43 NEW CHURCH STREET, CAPE TOWN; (B) NO TOUTING OF PASSENGERS TO TAKE PLACE AT ANY BUS STOP; (C) NO PASSENGERS ARE PICKED UP AT ANY OTHER TAXI RANK.
 2. FROM THE ABOVE AREA TO POINTS SITUATED WITHIN AN AREA WITH A RADIUS OF 35 KM OF CAPE TOWN AND RETURN SUBJECT TO THE CONDITION THAT ON THE FORWARD JOURNEY NO PASSENGERS ARE PICKED UP AFTER LEAVING CAPE TOWN AND ON THE RETURN JOURNEY NO PASSENGERS ARE SET DOWN BEFORE REACHING CAPE TOWN.
 ROUTES 1 AND 2 SUBJECT TO THE FOLLOWING CONDITIONS:
 (A) THE VEHICLE MUST BE REGISTERED IN THE NAME OF THE PERMIT HOLDER.
 (B) THE HOLDER OF THIS PERMIT IS PROHIBITED FROM ENTERING INTO ANY AGREEMENT WHEREBY ANOTHER PARTY IS PERMITTED TO UNDERTAKE ROAD TRANSPORTATION FOR OWN GAIN UNDER AUTHORITY OF THIS PERMIT.

OP.1516364. (2) DIEFAU INVESTMENTS CC ID NO 972856523. (3) DISTRICT: CAPE TOWN. POSTAL ADDRESS: P.O. BOX 1084, SUN VALLEY, 7985. (4) NEW APPLICATION (PERMIT HOLDER). (5) 1 X 8 PASSENGERS. (6) THE CONVEYANCE OF TAXI PASSENGERS. (7) AUTHORITY:
 1. WITHIN AN AREA WITH A RADIUS OF 5 KM OF 43 NEW CHURCH STREET, CAPE TOWN

SUBJECT TO THE FOLLOWING CONDITIONS: (A) THE VEHICLE SHALL BE STATIONED AT AND OPERATED FROM 43 NEW CHURCH STREET, CAPE TOWN; (B) NO TOUTING OF PASSENGERS TO TAKE PLACE AT ANY BUS STOP; (C) NO PASSENGERS ARE PICKED UP AT ANY OTHER TAXI RANK.

2. FROM THE ABOVE AREA TO POINTS SITUATED WITHIN AN AREA WITH A RADIUS OF 35 KM OF CAPE TOWN AND RETURN SUBJECT TO THE CONDITION THAT ON THE FORWARD JOURNEY NO PASSENGERS ARE PICKED UP AFTER LEAVING CAPE TOWN AND ON THE RETURN JOURNEY NO PASSENGERS ARE SET DOWN BEFORE REACHING CAPE TOWN.

ROUTES 1 AND 2 SUBJECT TO THE FOLLOWING CONDITIONS:

(A) THE VEHICLE MUST BE REGISTERED IN THE NAME OF THE PERMIT HOLDER.

(B) THE HOLDER OF THIS PERMIT IS PROHIBITED FROM ENTERING INTO ANY AGREEMENT WHEREBY ANOTHER PARTY IS PERMITTED TO UNDERTAKE ROAD TRANSPORTATION FOR OWN GAIN UNDER AUTHORITY OF THIS PERMIT.

OP.1516366. (2) BIGGS ELEANORE E ID NO 4606300012085. (3) DISTRICT: CAPE TOWN. POSTAL ADDRESS: THE CABIN 51, FOURTH BEACH, CLIFTON, 8005. (4) NEW APPLICATION. (5) 1 X 5 PASSENGERS. (6) THE CONVEYANCE OF TOURISTS.

(7) AUTHORITY:

1. FROM PICK UP POINTS SITUATED WITHIN A RADIUS OF 30 KM FROM PLACE OF BUSINESS SITUATED AT 4TH BEACH, CLIFTON NO 51 TO POINTS SITUATED WITHIN THE WESTERN CAPE PROVINCE AND RETURN.

2. FROM CAPE TOWN INTERNATIONAL AIRPORT TO PLACES OF ACCOMMODATION SITUATED WITHIN A RADIUS OF 30 KM FROM PLACE OF BUSINESS, 51 FOURTH BEACH, CLIFTON AND RETURN.

OP.1516373. (2) MOUNGOUTHU ZANDISILE FREDDY ZF ID NO 5803135853085. (3) DISTRICT: CERES. POSTAL ADDRESS: P O BOX 5203, NDULI, CERES, 6835. (4) NEW APPLICATION. (5) 1 X 21 PASSENGERS. (6) THE CONVEYANCE OF ORGANISED PARTIES. (7) AUTHORITY:

FROM PICK UP POINTS SITUATED WITHIN A RADIUS OF 20 KM FROM PLACE OF BUSINESS SITUATED AT 520 GILI STREET, CERES TO POINTS SITUATED WITHIN THE RSA AN RETURN.

OP.1516374. (2) MOUNGOUTHU ZANDISILE FREDDY ZF ID NO 5803135853085. (3) DISTRICT: CERES. POSTAL ADDRESS: P O BOX 5203, NDULI, CERES, 6835. (4) NEW APPLICATION. (5) 1 X 21 PASSENGERS. (6) THE CONVEYANCE OF ORGANISED PARTIES. (7) AUTHORITY:

FROM PICK UP POINTS SITUATED WITHIN A RADIUS OF 20 KM FROM PLACE OF BUSINESS SITUATED AT 520 GILI STREET, CERES TO POINTS SITUATED WITHIN THE RSA AN RETURN.

OP.1516375. (2) COLE RIDUWAAN R ID NO 6811015328085. (3) DISTRICT: CAPE TOWN. POSTAL ADDRESS: 11 DRYSDALE STREET, EINDHOVEN, DELFT, 7100. (4) NEW APPLICATION. (5) 1 X 4 PASSENGERS. (6) THE CONVEYANCE OF TAXI PASSENGERS. (7) AUTHORITY:

FROM CITY BOWL, CENTRAL WITHIN A RADIUS OF 100 KM AND RETURN.

OP.1516376. (2) MDLANKOMO SITHEMBELE CHRISTOPHER SC ID NO 6409135780085. (3) DISTRICT: WYNBERG. POSTAL ADDRESS: 100 KIPLING STREET, MANDALAY, 7784 C/O CATA - 1 P.O. BOX 2982, CAPE TOWN, 8000. (4) ADDITIONAL AUTHORITY, PERMIT NO. 512121/2 FROM MDLANKOMO SITHEMBELE CHRISTOPHER SC (15 X PASSENGERS, DISTRICT: WYNBERG). (5) 1 X 15 PASSENGERS. (6) THE CONVEYANCE OF TAXI PASSENGERS. (7) AUTHORITY:

Permit No. 512121/2
EXISTING AUTHORITY:

C16 GUGULETU - CAPE TOWN

FROM EYONA TAXI RANK AT GUGULETU, RIGHT INTO NY1, LEFT INTO KLIPFONTEIN ROAD, RIGHT INTO DUINEFONTEIN ROAD, LEFT INTO N2 WHICH BECOMES SETTLERS WAY, ALONG EASTERN BOULEVARD, LEFT INTO OSWALD PIROW ROAD, RIGHT TO TOP DECK, CAPE TOWN RAILWAY STATION AND RETURN ALONG THE SAME ROUTE.

C15 GUGULETU - SEA POINT

FROM EYONA TAXI RANK AT GUGULETU, RIGHT INTO NY LEFT INTO NY3, LEFT INTO NY78, BACK INTO NY3, LEFT INTO NY1, LEFT INTO NY75 RIGHT INTO NY72 RIGHT INTO LANSLOWNE ROAD RIGHT INTO DUINEFONTEIN ROAD, LEFT INTO N2 WHICH BECOMES SETTLERS WAY ALONG EASTERN BOULEVARD, LEFT INTO OSWALD PIROW ROAD, RIGHT TO DROP OFF AT TOP DECK, CAPE TOWN RAILWAY STATION LEFT INTO OSWALD PIROW ROAD, LEFT TO HERTZOG BOULEVARD, LEFT INTO BUITENGRACHT STREET, RIGHT INTO SOMERSET ROAD, ALONG SOMERSET ROAD WHICH BECOMES MAIN ROAD TO REGENT STREET SEA POINT (DROP OFF-ONLY) AND RETURN ALONG THE SAME ROUTE SUBJECT TO THE CONDITION THAT ON THE RETURN TRIP PASSENGERS MAY ONLY BE PICKED UP AT TOP DECK CAPE TOWN RAILWAY STATION.

D16 GUGULETU - CAPE TOWN

 FROM TAXI RANK AT EYONA GUGULETU RIGHT INTO NY1, LEFT INTO KLIPFONTEIN ROAD INTO DURBAN ROAD, INTO ST PETERS ROAD, RIGHT INTO MAIN ROAD, MOWBRAY ALONG MAIN ROAD RIGHT INTO VICTORIA ROAD WHICH BECOMES SIR LOWRY ROAD RIGHT INTO OSWALD PIROW STREET, LEFT INTO TOP DECK, CAPE TOWN RAILWAY STATION CAPE TOWN AND RETURN ALONG THE SAME ROUTE.
 ABOVE ROUTES ARE SUBJECT TO THE FOLLOWING CONDITIONS:-

- A) THAT NO PASSENGERS ARE PICKED UP AT ANY OTHER TAXI RANK.
- B) THE VEHICLE MUST BE REGISTERED IN THE NAME OF THE PERMIT HOLDER.
- C) THE HOLDER OF THIS PERMIT IS PROHIBITED FROM ENTERING INTO ANY AGREEMENT WHEREBY ANOTHER PARTY IS PERMITTED TO UNDERTAKE ROAD TRANSPORTATION FOR OWN GAIN UNDER AUTHORITY OF THIS PERMIT.
- D) THE COMPLETE ROUTE MUST BE TRAVERSED AND NOT ONLY A PORTION OF IT.

ADDITIONAL AUTHORITY:

 F24 GUGULETU - EAST LONDON

FROM EYONA TAXI RANK AT GUGULETU, RIGHT INTO NY1, LEFT INTO KLIPFONTEIN ROAD, RIGHT INTO DUINEFONTEIN ROAD, ONTO N2, ALONG N2 TO TAXI RANK IN EAST LONDON AND RETURN ALONG THE SAME ROUTE.

F95 GUGULETU - UMTATA

FROM EYONA TAXI RANK IN GUGULETU, RIGHT INTO NY1, LEFT INTO KLIPFONTEIN ROAD, RIGHT INTO DUINEFONTEIN ROAD, RIGHT ONTO N2, ALONG N2, LEFT ONTO R300, ALONG R300 TO N1 TOWARDS PAARL ALONG N1 TO BEAUFORT WEST, INTO DONKIN STREET, RIGHT INTO R61 TO ABERDEEN, LEFT ONTO R57 ALONG R57 TO QUEENSTOWN, INTO R61 ALONG R61 TO TAXI RANK IN UMTATA AND RETURN ALONG THE SAME ROUTE.

G90 GUGULETU - EAST LONDON

 FROM GUGULETU, EYONA, RIGHT INTO NY1, RIGHT INTO NY108, LEFT INTO NTLANGANISO ROAD, RIGHT INTO THE N2, LEFT INTO THE R300, RIGHT INTO THE N1 TO BEAUFORT WEST, TURN ONTO R61 TO ABERDEEN, THEN PROCEED ALONG N9, THROUGH GRAAFF REINET TO N9/R61 TURN OFF, PROCEED ALONG R61 TO CRADOCK. AT CRADOCK TURN ONTO N10 AND PROCEED ALONG N10 TOWARDS COOKHOUSE, THEN TURN ONTO R63 PASSING THROUGH BEDFORD, ADELAIDE, FORT BEAUFORT, ALICE, KING WILLIAM'S TOWN, PROCEED ALONG ALEXANDER ROAD WHICH BECOMES N2, CONTINUE ALONG N2 TO THE AMALINDA OFF RAMP, TURN OFF ONTO THE AMALINDA OFF-RAMP TO THE STOP STREET, TURN RIGHT INTO VOORTREKKER ROAD AND PROCEED ALONG VOORTREKKER ROAD WHICH BECOMES AMALINDA MAIN ROAD TO THE FRERE HOSPITAL TURN RIGHT INTO LENNOX ROAD TO THE 4 WAY STOP AT THE ORIENTAL PLAZA, PROCEED THROUGH THE 4 WAY STOP ALONG MILNER ROAD TO THE STOP STREET, TURN RIGHT INTO ST JOHN'S ROAD TO THE ROBOT, THEN TURN LEFT INTO NORTH WEST EXPRESS WAY, WHICH BECOMES BUFFALO STREET, TURN INTO EAST LONDON TAXI RANK AND RETURN ALONG THE SAME ROUTE.

OP.1516377. (2) MDLANKOMO SITHEMBELE CHRISTOPHER SC ID NO 6409135780085. (3) DISTRICT: WYNBERG. POSTAL ADDRESS: 100 KIPLING STREET, MANDALAY, 7784 C/O CATA - 1 P.O. BOX 2982, CAPE TOWN, 8000. (4) ADDITIONAL AUTHORITY, PERMIT NO. 512122/2 FROM MDLANKOMO SITHEMBELE CHRISTOPHER SC (15 X PASSENGERS, DISTRICT: WYNBERG). (5) 1 X 15 PASSENGERS. (6) THE CONVEYANCE OF TAXI PASSENGERS. (7) AUTHORITY:

Permit No. 512122/2

EXISTING AUTHORITY:

 C16 GUGULETU - CAPE TOWN

FROM EYONA TAXI RANK AT GUGULETU, RIGHT INTO NY1, LEFT INTO KLIPFONTEIN ROAD, RIGHT INTO DUINEFONTEIN ROAD, LEFT INTO N2 WHICH BECOMES SETTLERS WAY, ALONG EASTERN BOULEVARD, LEFT INTO OSWALD PIROW ROAD, RIGHT TO TOP DECK, CAPE TOWN RAILWAY STATION AND RETURN ALONG THE SAME ROUTE.

C15 GUGULETU - SEA POINT

 FROM EYONA TAXI RANK AT GUGULETU, RIGHT INTO NY LEFT INTO NY3, LEFT INTO NY78, BACK INTO NY3, LEFT INTO NY1, LEFT INTO NY75 RIGHT INTO NY72 RIGHT INTO LANSDOWNE ROAD RIGHT INTO DUINEFONTEIN ROAD, LEFT INTO N2 WHICH BECOMES SETTLERS WAY ALONG EASTERN BOULEVARD, LEFT INTO OSWALD PIROW ROAD, RIGHT TO DROP OFF AT TOP DECK, CAPE TOWN RAILWAY STATION LEFT INTO OSWALD PIROW ROAD, LEFT TO HERTZOG BOULEVARD, LEFT INTO BUITENGRACHT STREET, RIGHT INTO SOMERSET ROAD, ALONG SOMERSET ROAD WHICH BECOMES MAIN ROAD TO REGENT STREET SEA POINT (DROP OFF-ONLY) AND RETURN ALONG THE SAME ROUTE

SUBJECT TO THE CONDITION THAT ON THE RETURN TRIP PASSENGERS MAY ONLY BE PICKED UP AT TOP DECK CAPE TOWN RAILWAY STATION.
D16 GUGULETU - CAPE TOWN

FROM TAXI RANK AT EYONA GUGULETU RIGHT INTO NY1, LEFT INTO KLIPFONTEIN ROAD INTO DURBAN ROAD, INTO ST PETERS ROAD, RIGHT INTO MAIN ROAD, MOWBRAY ALONG MAIN ROAD RIGHT INTO VICTORIA ROAD WHICH BECOMES SIR LOWRY ROAD RIGHT INTO OSWALD PIROW STREET, LEFT INTO TOP DECK, CAPE TOWN RAILWAY STATION CAPE TOWN AND RETURN ALONG THE SAME ROUTE.

ABOVE ROUTES ARE SUBJECT TO THE FOLLOWING CONDITIONS:-

- A) THAT NO PASSENGERS ARE PICKED UP AT ANY OTHER TAXI RANK.
- B) THE VEHICLE MUST BE REGISTERED IN THE NAME OF THE PERMIT HOLDER.
- C) THE HOLDER OF THIS PERMIT IS PROHIBITED FROM ENTERING INTO ANY AGREEMENT WHEREBY ANOTHER PARTY IS PERMITTED TO UNDERTAKE ROAD TRANSPORTATION FOR OWN GAIN UNDER AUTHORITY OF THIS PERMIT.
- D) THE COMPLETE ROUTE MUST BE TRAVERSED AND NOT ONLY A PORTION OF IT.

ADDITIONAL AUTHORITY:

F24 GUGULETU - EAST LONDON

FROM EYONA TAXI RANK AT GUGULETU, RIGHT INTO NY1, LEFT INTO KLIPFONTEIN ROAD, RIGHT INTO DUINEFONTEIN ROAD, ONTO N2, ALONG N2 TO TAXI RANK IN EAST LONDON AND RETURN ALONG THE SAME ROUTE.

F95 GUGULETU - UMTATA

FROM EYONA TAXI RANK IN GUGULETU, RIGHT INTO NY1, LEFT INTO KLIPFONTEIN ROAD, RIGHT INTO DUINEFONTEIN ROAD, RIGHT ONTO N2, ALONG N2, LEFT ONTO R300, ALONG R300 TO N1 TOWARDS PAARL ALONG N1 TO BEAUFORT WEST, INTO DONKIN STREET, RIGHT INTO R61 TO ABERDEEN, LEFT ONTO R57 ALONG R57 TO QUEENSTOWN, INTO R61 ALONG R61 TO TAXI RANK IN UMTATA AND RETURN ALONG THE SAME ROUTE.
G90 GUGULETU - EAST LONDON

FROM GUGULETU, EYONA, RIGHT INTO NY1, RIGHT INTO NY108, LEFT INTO NTLANGANISO ROAD, RIGHT INTO THE N2, LEFT INTO THE R300, RIGHT INTO THE N1 TO BEAUFORT WEST, TURN ONTO R61 TO ABERDEEN, THEN PROCEED ALONG N9, THROUGH GRAAFF REINET TO N9/R61 TURN OFF, PROCEED ALONG R61 TO CRADOCK. AT CRADOCK TURN ONTO N10 AND PROCEED ALONG N10 TOWARDS COOKHOUSE, THEN TURN ONTO R63 PASSING THROUGH BEDFORD, ADELAIDE, FORT BEAUFORT, ALICE, KING WILLIAM'S TOWN, PROCEED ALONG ALEXANDER ROAD WHICH BECOMES N2, CONTINUE ALONG N2 TO THE AMALINDA OFF RAMP, TURN OFF ONTO THE AMALINDA OFF-RAMP TO THE STOP STREET, TURN RIGHT INTO VOORTREKKER ROAD AND PROCEED ALONG VOORTREKKER ROAD WHICH BECOMES AMALINDA MAIN ROAD TO THE FRERE HOSPITAL TURN RIGHT INTO LENNOX ROAD TO THE 4 WAY STOP AT THE ORIENTAL PLAZA, PROCEED THROUGH THE 4 WAY STOP ALONG MILNER ROAD TO THE STOP STREET, TURN RIGHT INTO ST JOHN'S ROAD TO THE ROBOT, THEN TURN LEFT INTO NORTH WEST EXPRESS WAY, WHICH BECOMES BUFFALO STREET, TURN INTO EAST LONDON TAXI RANK AND RETURN ALONG THE SAME ROUTE.

OP.1516378. (2) FORTUIN STANLEY JAMES SJ ID NO 3909055070089. POSTAL ADDRESS: POSBUS 1313, GEORGE, 6530. (4) TRANSFER OF PERMIT, PERMIT NO. 521702/2 FROM LOTTERING DENVER MARUAAN DM (13 X PASSENGERS, DISTRICT: GEORGE). (7) AUTHORITY AS IN LAST MENTIONED PERMIT(S).

OP.1516382. (2) MATEYISE THEMBILE LOLO TL ID NO 6306195751081. (3) DISTRICT: WYNBERG. POSTAL ADDRESS: NO.12486 BUSY STREET, DELFT SOUTH, 7100 C/O THAMIE BATHEMBU 8349 LOWER CROSS ROADS, PHILIPPI EAST, 7781. (4) NEW APPLICATION. (5) 1 X 5 PASSENGERS. (6) THE CONVEYANCE OF TAXI PASSENGERS. (7) AUTHORITY:

FROM NYANGA TAXI RANK, TURN RIGHT INTO EMMS DRIVE, JOIN NGULUBE ROAD, RIGHT INTO THE STATION AND RETURN ON THE SAME ROUTE.

OP.1516394. (2) MICHAELS DOERIEYAH D ID NO 5610020133089. (3) DISTRICT: BELLVILLE. POSTAL ADDRESS: INSPANSTRAAT 20, BELLVILLE SUID, 7530. (4) NEW APPLICATION. (5) 1 X 4 PASSENGERS. (6) THE CONVEYANCE OF TAXI PASSENGERS. (7) AUTHORITY:

BELLVILLE - BELLVILLE SOUTH

FROM TAXI RANK IN SUID STREET, BELLVILLE, RIGHT INTO CHARL MALAN STREET, RIGHT INTO BELLRAIL ROAD, RIGHT INTO MODDERDAM ROAD, LEFT INTO KASSELSVLEI, RIGHT INTO INDUSTRY STREET, RIGHT INTO OOP STREET, LEFT INTO OSBORNE STREET, LEFT INTO WERDA STREET, LEFT INTO INDUSTRY STREET, RIGHT INTO OOP STREET, LEFT INTO FRANK LOUW AVENUE, BELLVILLE SOUTH AND RETURN.
BELLVILLE - WESBANK

 FROM TAXI RANK IN SUID STREET, BELLVILLE RIGHT INTO CHARL MALAN STREET,
 INTO BELLRAIL ROAD, LEFT INTO DE LA HAY ROAD, LEFT INTO STRAND STREET,
 RIGHT INTO R300, LEFT INTO STELLENBOSCH ARTERIAL, RIGHT INTO WESBANK MAIN
 ROAD, DROP OFF ONLY.
 BELLVILLE - BOSBOU (GREENLANDS)

FROM TAXI RANK IN SUID STREET, BELLVILLE, RIGHT INTO CHARL MALAN RIGHT INTO
 BELLRAIL, RIGHT INTO MODDERDAM, LEFT INTO OSBORNE, RIGHT INTO WERDA, LEFT
 INTO WATERBERRY CRESCENT RETURN ALONG THE SAME ROUTE.

OP.1516395. (2) MICHAELS DOERIEYAH D ID NO 5610020133089. (3) DISTRICT:
 BELLVILLE. POSTAL ADDRESS: INSPANSTRAAT 20, BELLVILLE SUID, 7530. (4) NEW
 APPLICATION. (5) 1 X 4 PASSENGERS. (6) THE CONVEYANCE OF TAXI
 PASSENGERS. (7) AUTHORITY:
 BELLVILLE - BELLVILLE SOUTH

FROM TAXI RANK IN SUID STREET, BELLVILLE, RIGHT INTO CHARL MALAN STREET,
 RIGHT INTO BELLRAIL ROAD, RIGHT INTO MODDERDAM ROAD, LEFT INTO KASSELSVLEI,
 RIGHT INTO INDUSTRY STREET, RIGHT INTO OOP STREET, LEFT INTO OSBORNE
 STREET, LEFT INTO WERDA STREET, LEFT INTO INDUSTRY STREET, RIGHT INTO OOP
 STREET, LEFT INTO FRANK LOUW AVENUE, BELLVILLE SOUTH AND RETURN.
 BELLVILLE - WESBANK

FROM TAXI RANK IN SUID STREET, BELLVILLE RIGHT INTO CHARL MALAN STREET,
 INTO BELLRAIL ROAD, LEFT INTO DE LA HAY ROAD, LEFT INTO STRAND STREET,
 RIGHT INTO R300, LEFT INTO STELLENBOSCH ARTERIAL, RIGHT INTO WESBANK MAIN
 ROAD, DROP OFF ONLY.
 BELLVILLE - BOSBOU (GREENLANDS)

FROM TAXI RANK IN SUID STREET, BELLVILLE, RIGHT INTO CHARL MALAN RIGHT INTO
 BELLRAIL, RIGHT INTO MODDERDAM, LEFT INTO OSBORNE, RIGHT INTO WERDA, LEFT
 INTO WATERBERRY CRESCENT RETURN ALONG THE SAME ROUTE.

OP.1516396. (2) MICHAELS DOERIEYAH D ID NO 5610020133089. (3) DISTRICT:
 BELLVILLE. POSTAL ADDRESS: INSPANSTRAAT 20, BELLVILLE SUID, 7530. (4) NEW
 APPLICATION (PERMIT HOLDER). (5) 1 X 15 PASSENGERS. (6) THE CONVEYANCE OF
 TAXI PASSENGERS. (7) AUTHORITY:
 BELLVILLE - BELLVILLE SOUTH

FROM TAXI RANK IN SUID STREET, BELLVILLE, RIGHT INTO CHARL MALAN STREET,
 RIGHT INTO BELLRAIL ROAD, RIGHT INTO MODDERDAM ROAD, LEFT INTO KASSELSVLEI,
 RIGHT INTO INDUSTRY STREET, RIGHT INTO OOP STREET, LEFT INTO OSBORNE
 STREET, LEFT INTO WERDA STREET, LEFT INTO INDUSTRY STREET, RIGHT INTO OOP
 STREET, LEFT INTO FRANK LOUW AVENUE, BELLVILLE SOUTH AND RETURN.
 BELLVILLE - WESBANK

FROM TAXI RANK IN SUID STREET, BELLVILLE RIGHT INTO CHARL MALAN STREET,
 INTO BELLRAIL ROAD, LEFT INTO DE LA HAY ROAD, LEFT INTO STRAND STREET,
 RIGHT INTO R300, LEFT INTO STELLENBOSCH ARTERIAL, RIGHT INTO WESBANK MAIN
 ROAD, DROP OFF ONLY.
 BELLVILLE - BOSBOU (GREENLANDS)

FROM TAXI RANK IN SUID STREET, BELLVILLE, RIGHT INTO CHARL MALAN RIGHT INTO
 BELLRAIL, RIGHT INTO MODDERDAM, LEFT INTO OSBORNE, RIGHT INTO WERDA, LEFT
 INTO WATERBERRY CRESCENT RETURN ALONG THE SAME ROUTE.

OP.1516397. (2) MAPHOLOMPO ZAKHELE JOHN ZJ ID NO 6302015923083. (3)
 DISTRICT: WYNBERG. POSTAL ADDRESS: ANNA STREET NO 9, DELFT SOUTH, 7100.
 (4) NEW APPLICATION. (5) 1 X 8 PASSENGERS. (6) THE CONVEYANCE OF TAXI
 PASSENGERS. (7) AUTHORITY:
 FROM NYANGA TERMINUS TURN RIGHT INTO EMMS DRIVE, LEFT INTO LANSDOWNE ROAD,
 RIGHT INTO EISLEBEN ROAD, TURN LEFT INTO WESPOORT ROAD, JOIN ALPHA ROAD,
 TURN LEFT INTO 3RD AVENUE TAXI RANK (OPEN FIELD) RETURN BACK ON THE SAME
 ROUTE.

OP.1516410. (2) MCUBUSE MFAZWE THEOPHILUS T ID NO 4009285345085. (3)
 DISTRICT: SOMERSET WEST. POSTAL ADDRESS: E1354, ZWELITSHA, NYANGA, 7755
 C/O CODETA - KHAYELITSHA CODETA KUWAIT RANK; SOLOMON, TSHUKU AVE; TRUST
 FUND OFFICE, SITE C; KHAYELITSHA, 7784. (4) NEW APPLICATION (PERMIT
 HOLDER). (5) 1 X 16 PASSENGERS. (6) THE CONVEYANCE OF TAXI PASSENGERS.
 (7) AUTHORITY:
 E79 KUWAIT - HARARE

FROM TAXI RANK IN SITE C KUWAIT, LEFT INTO SOLOMON TSHUKU STREET, LEFT INTO
 MAPHONGWANA AVENUE, RIGHT INTO LANSDOWNE ROAD, INTO LUZUKO AND DRIFTSAND,
 INTO OLD FAURE ROAD, BACK INTO LANSDOWNE ROAD, RIGHT INTO MEW WAY, LEFT
 INTO PAMA ROAD, RIGHT INTO KUSANA ROAD, RIGHT INTO MAKABENI ROAD, LEFT INTO

SPINE ROAD, LEFT INTO NTLAZANE ROAD, RIGHT INTO STEVE BIKO ROAD, LEFT INTO BUKWAYO ROAD, RIGHT INTO NCUMO ROAD, RIGHT INTO FUNZA STREET INTO KUYASA, INTO WALTER SISULU ROAD, INTO MAKAYA OSCAR MPETHA, INTO TAMBO ROAD, INTO BATANDWA NDOONDO ROAD TO HARARE AND RETURN ALONG THE SAME ROUTE.

E80 KUWAIT - MAKAZA

FROM TAXI RANK IN SITE C KUWAIT, LEFT INTO SOLOMON TSHUKU STREET, LEFT INTO MAPHONGWANA AVENUE, RIGHT INTO LANSDOWNE ROAD, INTO LUZUKO AND DRIFTSAND, INTO OLD FAURE ROAD, BACK INTO LANSDOWNE ROAD, RIGHT INTO MEW WAY, LEFT INTO PAMA ROAD, RIGHT INTO KUSANA ROAD, RIGHT INTO MAKABENI ROAD, LEFT INTO SPINE ROAD, INTO LWANDLE DRIVE, INTO ALBERTINA SISULU INTO MONGEZI ROAD, INTO LAWULO, RIGHT INTO LANSDOWNE ROAD, INTO TUTU AVENUE, RIGHT INTO LINDELA ROAD TO MAKAZA AND RETURN ALONG THE SAME ROUTE.

E81 KUWAIT - MACASSAR

FROM TAXI RANK IN SITE C KUWAIT, RIGHT INTO SOLOMON TSHUKU STREET, LEFT INTO LANSDOWNE ROAD, RIGHT INTO MEW WAY, LEFT INTO PAMA ROAD, LEFT INTO BONGA DRIVE (M45), INTO SULANI DRIVE INTO NYATHI AVENUE, INTO LANSDOWNE ROAD, RIGHT INTO FUKUTHA ROAD, INTO CEKECHA ROAD TO MACASSAR AND RETURN ALONG THE SAME ROUTE.

FROM SITE C, KHAYELITSHA TAXI RANK TURN RIGHT INTO SOLOMON TSHUKU AVENUE, TURN RIGHT INTO LANSDOWNE ROAD PROCEED STRAIGHT VIA LUZUKO LOCATION CROSS SYMPHONY WAY PROCEED STRAIGHT CROSS THE EISLEBEN ROAD PASS THE PHILIPPI SMALL BUSINESS, TURN RIGHT INTO EMMS DRIVE TURN RIGHT INTO NYANGA TAXI RANK RETURN SAME ROUTE PICK UP PASSENGERS ALONG THE ROAD.

FROM SITE C, KHAYELITSHA TAXI RANK TURN RIGHT INTO SOLOMON TSHUKU AVENUE, TURN RIGHT INTO LANSDOWNE ROAD PROCEED STRAIGHT VIA LUZUKO CROSS SYMPHONY WAY PROCEED STRAIGHT CROSS EISLEBEN ROAD PASS PHILIPPI SMALL BUSINESS CROSS EMMS DRIVE PROCEED STRAIGHT TURN RIGHT INTO NY1 INTO GUGULETU PROCEED STRAIGHT INTO VALHALA DRIVE VIA NETREG TURN LEFT INTO BONTEHEUWEL CROSS VANGUARD DRIVE INTO LANGA DROP THE PASSENGERS AT TAXI RANK PASS THE RANK TO WASHINGTON STREET TURN RIGHT INTO SANDILE AVENUE TO RAILWAY STATION DROP OFF THERE AND RETURN SAME ROUTE PICKING UP PASSENGERS ALONG THE ROAD.

FROM SITE C, KHAYELITSHA TAXI RANK INTO SOLOMON TSHUKU AVENUE, TURN LEFT LANSDOWNE ROAD, TURN LEFT AT TRAFFIC LIGHTS INTO MEW WAY, TURN LEFT INTO FREE WAY N2 PROCEED STRAIGHT TURN LEFT INTO BUNGA AVENUE IN LANGA TURN RIGHT INTO WASHINGTON STREET PASS THE LANGA POLICE STATION, TURN LEFT INTO JUNGLE WALK AVENUE VIA LANGA RAILWAY STATION, TURN RIGHT TO SANDILE AVENUE, TURN LEFT TO WASHINGTON ROAD TO LANGA TAXI RANK AND RETURN.

FROM SITE C, KHAYELITSHA TURN RIGHT TO SOLOMON TSHUKU AVENUE LEFT TO LANSDOWNE ROAD, TURN RIGHT MEW WAY ROAD PROCEED STRAIGHT TURN LEFT PAMA ROAD PROCEED STRAIGHT TILL YOU GET TRAFFIC LIGHTS, TURN LEFT TO BONGA DRIVE PASS THE KHAYELITSHA POLICE STATION, PROCEED TO LANSDOWNE ROAD, TURN RIGHT CARRY ON CROSS SPINE ROAD, PROCEED STRAIGHT TURN LEFT TO LINDELA STREET, PROCEED UNTIL TO THE INFORMAL RANK, TURN RIGHT LANSDOWNE ROAD PICK UP PASSENGERS ALONG THE ROAD BACK TO SITE C, KHAYELITSHA.

FROM SITE C, KHAYELITSHA TURN RIGHT TO SOLOMON TSHUKU AVENUE, TURN LEFT LANSDOWNE ROAD, TURN RIGHT MEW WAY ROAD TURN RIGHT TO KUSASA ROAD, TURN RIGHT TO MAKABENI ROAD, PASS KHAYA BAZAAR, LEFT TO SPINE ROAD TURN LEFT TO BONGA DRIVE, TURN RIGHT TO MONGEZI ROAD PASS THE EYETHU CENTRE, TURN RIGHT TO PAMA ROAD, TURN RIGHT TO LANSDOWNE ROAD, CROSS THE SPINE ROAD PROCEED TO MACASSAR TURN LEFT TO LINDELA STREET, TURN RIGHT TO LANSDOWNE ROAD PICK UP COMMUTERS ALONG THE ROAD AND RETURN TO SITE C, KHAYELITSHA.

FROM KHAYELITSHA SANLAM CENTRE, SITE C TURN LEFT TO SULANI DRIVE, TURN RIGHT TO BONGA DRIVE, TURN LEFT TO PAMA ROAD, TURN RIGHT TO LANSDOWNE ROAD VIA GREEN POINT CROSS SPINE ROAD, VIA TOWN TWO PROCEED STRAIGHT VIA LUVUYO TURN LEFT TO INTO MACASSAR PROCEED TILL YOU TURN RIGHT INTO LANSDOWNE ROAD AND RETURN.

FROM KHAYELITSHA SANLAM CENTRE, SITE B TURN LEFT TO SULANI DRIVE, TURN RIGHT BONGA DRIVE CROSS THE TRAFFIC LIGHTS LEFT TO SPINE ROAD, RIGHT TO LANSDOWNE ROAD VIA TOWN TWO VIA MAKAYA TURN RIGHT TO FUKUTHA ROAD, TURN RIGHT TO WALTER SISULU ROAD, TURN LEFT TO HARARE OSCAR MPETHA ROAD, TURN RIGHT TO FUNZA STREET PASS THE RANK TURN LEFT TO BUKWAYO STREET, TURN TO STEVE BIKO ROAD AND RETURN.

OP.1516411. (2) TSHWENYA VUSUMZI ENOCH VE ID NO 6403205704083. (3) DISTRICT: WYNBERG. POSTAL ADDRESS: 1219 NEW CROSS, MOLETSANE CRESCENT, NYANGA, 7745 C/O CODETA - KHAYELITSHA CODETA KUWAIT RANK; SOLOMON, TSHUKU AVE; TRUST FUND OFFICE, SITE C; KHAYELITSHA, 7784. (4) NEW APPLICATION. (5) 1 X 16 PASSENGERS. (6) THE CONVEYANCE OF TAXI PASSENGERS. (7)

AUTHORITY:

FROM SITE C, KHAYELITSHA TAXI RANK TURN RIGHT INTO SOLOMON TSHUKU AVENUE, TURN RIGHT INTO LANSDOWNE ROAD PROCEED STRAIGHT VIA LUZUKO LOCATION CROSS SYMPHONY WAY PROCEED STRAIGHT CROSS THE EISLEBEN ROAD PASS THE PHILIPPI SMALL BUSINESS, TURN RIGHT INTO EMMS DRIVE TURN RIGHT INTO NYANGA TAXI RANK RETURN SAME ROUTE PICK UP PASSENGERS ALONG THE ROAD.

FROM SITE C, KHAYELITSHA TAXI RANK TURN RIGHT INTO SOLOMON TSHUKU AVENUE, TURN RIGHT INTO LANSDOWNE ROAD PROCEED STRAIGHT VIA LUZUKO CROSS SYMPHONY WAY PROCEED STRAIGHT CROSS EISLEBEN ROAD PASS PHILIPPI SMALL BUSINESS CROSS EMMS DRIVE PROCEED STRAIGHT TURN RIGHT INTO NY1 INTO GUGULETU PROCEED STRAIGHT INTO VALHALA DRIVE VIA NETREG TURN LEFT INTO BONTEHEUWEL CROSS VANGUARD DRIVE INTO LANGA DROP THE PASSENGERS AT TAXI RANK PASS THE RANK TO WASHINGTON STREET TURN RIGHT INTO SANDILE AVENUE TO RAILWAY STATION DROP OFF THERE AND RETURN SAME ROUTE PICKING UP PASSENGERS ALONG THE ROAD.

FROM SITE C, KHAYELITSHA TAXI RANK INTO SOLOMON TSHUKU AVENUE, TURN LEFT LANSDOWNE ROAD, TURN LEFT AT TRAFFIC LIGHTS INTO MEW WAY, TURN LEFT INTO FREE WAY N2 PROCEED STRAIGHT TURN LEFT INTO BUNGA AVENUE IN LANGA TURN RIGHT INTO WASHINGTON STREET PASS THE LANGA POLICE STATION, TURN LEFT INTO JUNGLE WALK AVENUE VIA LANGA RAILWAY STATION, TURN RIGHT TO SANDILE AVENUE, TURN LEFT TO WASHINGTON ROAD TO LANGA TAXI RANK AND RETURN.

FROM SITE C, KHAYELITSHA TURN RIGHT TO SOLOMON TSHUKU AVENUE LEFT TO LANSDOWNE ROAD, TURN RIGHT MEW WAY ROAD PROCEED STRAIGHT TURN LEFT PAMA ROAD PROCEED STRAIGHT TILL YOU GET TRAFFIC LIGHTS, TURN LEFT TO BONGA DRIVE PASS THE KHAYELITSHA POLICE STATION, PROCEED TO LANSDOWNE ROAD, TURN RIGHT CARRY ON CROSS SPINE ROAD, PROCEED STRAIGHT TURN LEFT TO LINDELA STREET, PROCEED UNTIL TO THE INFORMAL RANK, TURN RIGHT LANSDOWNE ROAD PICK UP PASSENGERS ALONG THE ROAD BACK TO SITE C, KHAYELITSHA.

FROM SITE C, KHAYELITSHA TURN RIGHT TO SOLOMON TSHUKU AVENUE, TURN LEFT LANSDOWNE ROAD, TURN RIGHT MEW WAY ROAD TURN RIGHT TO KUSASA ROAD, TURN RIGHT TO MAKABENI ROAD, PASS KHAYA BAZAAR, LEFT TO SPINE ROAD TURN LEFT TO BONGA DRIVE, TURN RIGHT TO MONGEZI ROAD PASS THE EYETHU CENTRE, TURN RIGHT TO PAMA ROAD, TURN RIGHT TO LANSDOWNE ROAD, CROSS THE SPINE ROAD PROCEED TO MACASSAR TURN LEFT TO LINDELA STREET, TURN RIGHT TO LANSDOWNE ROAD PICK UP COMMUTERS ALONG THE ROAD AND RETURN TO SITE C, KHAYELITSHA.

FROM KHAYELITSHA SANLAM CENTRE, SITE C TURN LEFT TO SULANI DRIVE, TURN RIGHT TO BONGA DRIVE, TURN LEFT TO PAMA ROAD, TURN RIGHT TO LANSDOWNE ROAD VIA GREEN POINT CROSS SPINE ROAD, VIA TOWN TWO PROCEED STRAIGHT VIA LUVUYO TURN LEFT TO INTO MACASSAR PROCEED TILL YOU TURN RIGHT INTO LANSDOWNE ROAD AND RETURN.

FROM KHAYELITSHA SANLAM CENTRE, SITE B TURN LEFT TO SULANI DRIVE, TURN RIGHT BONGA DRIVE CROSS THE TRAFFIC LIGHTS LEFT TO SPINE ROAD, RIGHT TO LANSDOWNE ROAD VIA TOWN TWO VIA MAKAYA TURN RIGHT TO FUKUTHA ROAD, TURN RIGHT TO WALTER SISULU ROAD, TURN LEFT TO HARARE OSCAR MPETHA ROAD, TURN RIGHT TO FUNZA STREET PASS THE RANK TURN LEFT TO BUKWAYO STREET, TURN TO STEVE BIKO ROAD AND RETURN.

OP.1516412. (2) MGADI RAYMOND MNINAWA RM ID NO 6605205807084. (3) DISTRICT: WYNBERG. POSTAL ADDRESS: 34985 HARARE, KHAYELITSHA, 7784 C/O CODETA - KHAYELITSHA CODETA KUWAIT RANK; SOLOMON, TSHUKU AVE; TRUST FUND OFFICE, SITE C; KHAYELITSHA, 7784. (4) NEW APPLICATION. (5) 1 X 16 PASSENGERS. (6) THE CONVEYANCE OF TAXI PASSENGERS. (7) **AUTHORITY:**

FROM SITE C, KHAYELITSHA TAXI RANK TURN RIGHT INTO SOLOMON TSHUKU AVENUE, TURN RIGHT INTO LANSDOWNE ROAD PROCEED STRAIGHT VIA LUZUKO LOCATION CROSS SYMPHONY WAY PROCEED STRAIGHT CROSS THE EISLEBEN ROAD PASS THE PHILIPPI SMALL BUSINESS, TURN RIGHT INTO EMMS DRIVE TURN RIGHT INTO NYANGA TAXI RANK RETURN SAME ROUTE PICK UP PASSENGERS ALONG THE ROAD.

FROM SITE C, KHAYELITSHA TAXI RANK TURN RIGHT INTO SOLOMON TSHUKU AVENUE, TURN RIGHT INTO LANSDOWNE ROAD PROCEED

STRAIGHT VIA LUZUKO CROSS SYMPHONY WAY PROCEED STRAIGHT CROSS EISLEBEN ROAD PASS PHILIPPI SMALL BUSINESS CROSS EMMS DRIVE PROCEED STRAIGHT TURN RIGHT INTO NY1 INTO GUGULETU PROCEED STRAIGHT INTO VALHALA DRIVE VIA NETREG TURN LEFT INTO BONTEHEUWEL CROSS VANGUARD DRIVE INTO LANGA DROP THE PASSENGERS AT TAXI RANK PASS THE RANK TO WASHINGTON STREET TURN RIGHT INTO SANDILE AVENUE TO RAILWAY STATION DROP OFF THERE AND RETURN SAME ROUTE PICKING UP PASSENGERS ALONG THE ROAD.

FROM SITE C, KHAYELITSHA TAXI RANK INTO SOLOMON TSHUKU AVENUE, TURN LEFT LANSDOWNE ROAD, TURN LEFT AT TRAFFIC LIGHTS INTO MEW WAY, TURN LEFT INTO FREE WAY N2 PROCEED STRAIGHT TURN LEFT INTO BUNGA AVENUE IN LANGA TURN RIGHT INTO WASHINGTON STREET PASS THE LANGA POLICE STATION, TURN LEFT INTO JUNGLE WALK AVENUE VIA LANGA RAILWAY STATION, TURN RIGHT TO SANDILE AVENUE, TURN LEFT TO WASHINGTON ROAD TO LANGA TAXI RANK AND RETURN.

FROM SITE C, KHAYELITSHA TURN RIGHT TO SOLOMON TSHUKU AVENUE LEFT TO LANSDOWNE ROAD, TURN RIGHT MEW WAY ROAD PROCEED STRAIGHT TURN LEFT PAMA ROAD PROCEED STRAIGHT TILL YOU GET TRAFFIC LIGHTS, TURN LEFT TO BONGA DRIVE PASS THE KHAYELITSHA POLICE STATION, PROCEED TO LANSDOWNE ROAD, TURN RIGHT CARRY ON CROSS SPINE ROAD, PROCEED STRAIGHT TURN LEFT TO LINDELA STREET, PROCEED UNTIL TO THE INFORMAL RANK, TURN RIGHT LANSDOWNE ROAD PICK UP PASSENGERS ALONG THE ROAD BACK TO SITE C, KHAYELITSHA.

FROM SITE C, KHAYELITSHA TURN RIGHT TO SOLOMON TSHUKU AVENUE, TURN LEFT LANSDOWNE ROAD, TURN RIGHT MEW WAY ROAD TURN RIGHT TO KUSASA ROAD, TURN RIGHT TO MAKABENI ROAD, PASS KHAYA BAZAAR, LEFT TO SPINE ROAD TURN LEFT TO BONGA DRIVE, TURN RIGHT TO MONGEZI ROAD PASS THE EYETHU CENTRE, TURN RIGHT TO PAMA ROAD, TURN RIGHT TO LANSDOWNE ROAD, CROSS THE SPINE ROAD PROCEED TO MACASSAR TURN LEFT TO LINDELA STREET, TURN RIGHT TO LANSDOWNE ROAD PICK UP COMMUTERS ALONG THE ROAD AND RETURN TO SITE C, KHAYELITSHA.

FROM KHAYELITSHA SANLAM CENTRE, SITE C TURN LEFT TO SULANI DRIVE, TURN RIGHT TO BONGA DRIVE, TURN LEFT TO PAMA ROAD, TURN RIGHT TO LANSDOWNE ROAD VIA GREEN POINT CROSS SPINE ROAD, VIA TOWN TWO PROCEED STRAIGHT VIA LUVUYO TURN LEFT TO INTO MACASSAR PROCEED TILL YOU TURN RIGHT INTO LANSDOWNE ROAD AND RETURN.

FROM KHAYELITSHA SANLAM CENTRE, SITE B TURN LEFT TO SULANI DRIVE, TURN RIGHT BONGA DRIVE CROSS THE TRAFFIC LIGHTS LEFT TO SPINE ROAD, RIGHT TO LANSDOWNE ROAD VIA TOWN TWO VIA MAKAYA TURN RIGHT TO FUKUTHA ROAD, TURN RIGHT TO WALTER SISULU ROAD, TURN LEFT TO HARARE OSCAR MPETHA ROAD, TURN RIGHT TO FUNZA STREET PASS THE RANK TURN LEFT TO BUKWAYO STREET, TURN TO STEVE BIKO ROAD AND RETURN.

OP.1516413. (2) TSHABE ZANEMVULA RAIN ZR ID NO 6009195749085. (3) DISTRICT: WYNBERG. POSTAL ADDRESS: 36789, MAKHAZA, KHAYELITSHA, 7784 C/O CODETA - KHAYELITSHA CODETA KUWAIT RANK; SOLOMON, TSHUKU AVE; TRUST FUND OFFICE, SITE C; KHAYELITSHA, 7784. (4) NEW APPLICATION. (5) 1 X 14 PASSENGERS. (6) THE CONVEYANCE OF TAXI PASSENGERS. (7) AUTHORITY:

FROM SITE C, KHAYELITSHA TAXI RANK TURN RIGHT INTO SOLOMON TSHUKU AVENUE, TURN RIGHT INTO LANSDOWNE ROAD PROCEED STRAIGHT VIA LUZUKO LOCATION CROSS SYMPHONY WAY PROCEED STRAIGHT CROSS THE EISLEBEN ROAD PASS THE PHILIPPI SMALL BUSINESS, TURN RIGHT INTO EMMS DRIVE TURN RIGHT INTO NYANGA TAXI RANK RETURN SAME ROUTE PICK UP PASSENGERS ALONG THE ROAD.

FROM SITE C, KHAYELITSHA TAXI RANK TURN RIGHT INTO SOLOMON TSHUKU AVENUE, TURN RIGHT INTO LANSDOWNE ROAD PROCEED STRAIGHT VIA LUZUKO CROSS SYMPHONY WAY PROCEED STRAIGHT CROSS EISLEBEN ROAD PASS PHILIPPI SMALL BUSINESS CROSS EMMS DRIVE PROCEED STRAIGHT TURN RIGHT INTO NY1 INTO GUGULETU PROCEED STRAIGHT INTO VALHALA DRIVE VIA NETREG TURN LEFT INTO BONTEHEUWEL CROSS VANGUARD DRIVE INTO LANGA DROP THE PASSENGERS AT TAXI RANK PASS THE RANK TO WASHINGTON STREET TURN RIGHT INTO SANDILE AVENUE TO RAILWAY STATION DROP OFF THERE AND RETURN SAME ROUTE PICKING UP PASSENGERS ALONG THE ROAD.

FROM SITE C, KHAYELITSHA TAXI RANK INTO SOLOMON TSHUKU AVENUE, TURN LEFT LANSDOWNE ROAD, TURN LEFT AT TRAFFIC LIGHTS INTO MEW WAY, TURN LEFT INTO FREE WAY N2 PROCEED STRAIGHT TURN LEFT INTO BUNGA AVENUE IN LANGA TURN RIGHT INTO WASHINGTON STREET PASS THE LANGA POLICE STATION, TURN LEFT INTO JUNGLE WALK AVENUE VIA LANGA RAILWAY STATION, TURN

RIGHT TO SANDILE AVENUE, TURN LEFT TO WASHINGTON ROAD TO Langa TAXI RANK AND RETURN.
 FROM SITE C, KHAYELITSHA TURN RIGHT TO SOLOMON TSHUKU AVENUE LEFT TO LANSDOWNE ROAD, TURN RIGHT MEW WAY ROAD PROCEED STRAIGHT TURN LEFT PAMA ROAD PROCEED STRAIGHT TILL YOU GET TRAFFIC LIGHTS, TURN LEFT TO BONGA DRIVE PASS THE KHAYELITSHA POLICE STATION, PROCEED TO LANSDOWNE ROAD, TURN RIGHT CARRY ON CROSS SPINE ROAD, PROCEED STRAIGHT TURN LEFT TO LINDELA STREET, PROCEED UNTIL TO THE INFORMAL RANK, TURN RIGHT LANSDOWNE ROAD PICK UP PASSENGERS ALONG THE ROAD BACK TO SITE C, KHAYELITSHA.
 FROM SITE C, KHAYELITSHA TURN RIGHT TO SOLOMON TSHUKU AVENUE, TURN LEFT LANSDOWNE ROAD, TURN RIGHT MEW WAY ROAD TURN RIGHT TO KUSASA ROAD, TURN RIGHT TO MAKABENI ROAD, PASS KHAYA BAZAAR, LEFT TO SPINE ROAD TURN LEFT TO BONGA DRIVE, TURN RIGHT TO MONGEZI ROAD PASS THE EYETHU CENTRE, TURN RIGHT TO PAMA ROAD, TURN RIGHT TO LANSDOWNE ROAD, CROSS THE SPINE ROAD PROCEED TO MACASSAR TURN LEFT TO LINDELA STREET, TURN RIGHT TO LANSDOWNE ROAD PICK UP COMMUTERS ALONG THE ROAD AND RETURN TO SITE C, KHAYELITSHA.
 FROM KHAYELITSHA SANLAM CENTRE, SITE C TURN LEFT TO SULANI DRIVE, TURN RIGHT TO BONGA DRIVE, TURN LEFT TO PAMA ROAD, TURN RIGHT TO LANSDOWNE ROAD VIA GREEN POINT CROSS SPINE ROAD, VIA TOWN TWO PROCEED STRAIGHT VIA LUVUYO TURN LEFT TO INTO MACASSAR PROCEED TILL YOU TURN RIGHT INTO LANSDOWNE ROAD AND RETURN.
 FROM KHAYELITSHA SANLAM CENTRE, SITE B TURN LEFT TO SULANI DRIVE, TURN RIGHT BONGA DRIVE CROSS THE TRAFFIC LIGHTS LEFT TO SPINE ROAD, RIGHT TO LANSDOWNE ROAD VIA TOWN TWO VIA MAKAYA TURN RIGHT TO FUKUTHA ROAD, TURN RIGHT TO WALTER SISULU ROAD, TURN LEFT TO HARARE OSCAR MPETHA ROAD, TURN RIGHT TO FUNZA STREET PASS THE RANK TURN LEFT TO BUKWAYO STREET, TURN TO STEVE BIKO ROAD AND RETURN.

OP.1516415. (2) MADIKWA KAPOOK ELLIOT KE ID NO 5301065841089. (3) DISTRICT: WYNBERG. POSTAL ADDRESS: 34290 PIKISA STREET, KHAYELITSHA, 7784 C/O CODETA - KHAYELITSHA CODETA KUWAIT RANK; SOLOMON, TSHUKU AVE; TRUST FUND OFFICE, SITE C; KHAYELITSHA, 7784. (4) NEW APPLICATION. (5) 1 X 14 PASSENGERS. (6) THE CONVEYANCE OF TAXI PASSENGERS. (7) AUTHORITY:
 FROM SITE C, KHAYELITSHA TAXI RANK TURN RIGHT INTO SOLOMON TSHUKU AVENUE, TURN RIGHT INTO LANSDOWNE ROAD PROCEED STRAIGHT VIA LUZUKO LOCATION CROSS SYMPHONY WAY PROCEED STRAIGHT CROSS THE EISLEBEN ROAD PASS THE PHILIPPI SMALL BUSINESS, TURN RIGHT INTO EMMS DRIVE TURN RIGHT INTO NYANGA TAXI RANK RETURN SAME ROUTE PICK UP PASSENGERS ALONG THE ROAD.
 FROM SITE C, KHAYELITSHA TAXI RANK TURN RIGHT INTO SOLOMON TSHUKU AVENUE, TURN RIGHT INTO LANSDOWNE ROAD PROCEED STRAIGHT VIA LUZUKO CROSS SYMPHONY WAY PROCEED STRAIGHT CROSS EISLEBEN ROAD PASS PHILIPPI SMALL BUSINESS CROSS EMMS DRIVE PROCEED STRAIGHT TURN RIGHT INTO NY1 INTO GUGULETU PROCEED STRAIGHT INTO VALHALA DRIVE VIA NETREG TURN LEFT INTO BONTEHEUWEL CROSS VANGUARD DRIVE INTO Langa DROP THE PASSENGERS AT TAXI RANK PASS THE RANK TO WASHINGTON STREET TURN RIGHT INTO SANDILE AVENUE TO RAILWAY STATION DROP OFF THERE AND RETURN SAME ROUTE PICKING UP PASSENGERS ALONG THE ROAD.
 FROM SITE C, KHAYELITSHA TAXI RANK INTO SOLOMON TSHUKU AVENUE, TURN LEFT LANSDOWNE ROAD, TURN LEFT AT TRAFFIC LIGHTS INTO MEW WAY, TURN LEFT INTO FREE WAY N2 PROCEED STRAIGHT TURN LEFT INTO BUNGA AVENUE IN Langa TURN RIGHT INTO WASHINGTON STREET PASS THE Langa POLICE STATION, TURN LEFT INTO JUNGLE WALK AVENUE VIA Langa RAILWAY STATION, TURN RIGHT TO SANDILE AVENUE, TURN LEFT TO WASHINGTON ROAD TO Langa TAXI RANK AND RETURN.
 FROM SITE C, KHAYELITSHA TURN RIGHT TO SOLOMON TSHUKU AVENUE LEFT TO LANSDOWNE ROAD, TURN RIGHT MEW WAY ROAD PROCEED STRAIGHT TURN LEFT PAMA ROAD PROCEED STRAIGHT TILL YOU GET TRAFFIC LIGHTS, TURN LEFT TO BONGA DRIVE PASS THE KHAYELITSHA POLICE STATION, PROCEED TO LANSDOWNE ROAD, TURN RIGHT CARRY ON CROSS SPINE ROAD, PROCEED STRAIGHT TURN LEFT TO LINDELA STREET, PROCEED UNTIL TO THE INFORMAL RANK, TURN RIGHT LANSDOWNE ROAD PICK UP PASSENGERS ALONG THE ROAD BACK TO SITE C, KHAYELITSHA.
 FROM SITE C, KHAYELITSHA TURN RIGHT TO SOLOMON TSHUKU AVENUE, TURN LEFT LANSDOWNE ROAD, TURN RIGHT MEW WAY ROAD TURN RIGHT TO KUSASA ROAD, TURN RIGHT TO MAKABENI ROAD, PASS KHAYA BAZAAR, LEFT TO SPINE ROAD TURN LEFT TO BONGA DRIVE,

TURN RIGHT TO MONGEZI ROAD PASS THE EYETHU CENTRE, TURN RIGHT TO PAMA ROAD, TURN RIGHT TO LANSDOWNE ROAD, CROSS THE SPINE ROAD PROCEED TO MACASSAR TURN LEFT TO LINDELA STREET, TURN RIGHT TO LANSDOWNE ROAD PICK UP COMMUTERS ALONG THE ROAD AND RETURN TO SITE C, KHAYELITSHA.

FROM KHAYELITSHA SANLAM CENTRE, SITE C TURN LEFT TO SULANI DRIVE, TURN RIGHT TO BONGA DRIVE, TURN LEFT TO PAMA ROAD, TURN RIGHT TO LANSDOWNE ROAD VIA GREEN POINT CROSS SPINE ROAD, VIA TOWN TWO PROCEED STRAIGHT VIA LUVUYO TURN LEFT TO INTO MACASSAR PROCEED TILL YOU TURN RIGHT INTO LANSDOWNE ROAD AND RETURN.

FROM KHAYELITSHA SANLAM CENTRE, SITE B TURN LEFT TO SULANI DRIVE, TURN RIGHT BONGA DRIVE CROSS THE TRAFFIC LIGHTS LEFT TO SPINE ROAD, RIGHT TO LANSDOWNE ROAD VIA TOWN TWO VIA MAKAYA TURN RIGHT TO FUKUTHA ROAD, TURN RIGHT TO WALTER SISULU ROAD, TURN LEFT TO HARARE OSCAR MPETHA ROAD, TURN RIGHT TO FUNZA STREET PASS THE RANK TURN LEFT TO BUKWAYO STREET, TURN TO STEVE BIKO ROAD AND RETURN.

OP.1516416. (2) MXENGE MBUNGA MTEHLE MM ID NO 4305185457081. (3) DISTRICT: WYNBERG. POSTAL ADDRESS: 37208 MAKHAZA, DADWA STREET, KHAYELITSHA, 7784. (4) NEW APPLICATION. (5) 1 X 16 PASSENGERS. (6) THE CONVEYANCE OF TAXI PASSENGERS. (7) AUTHORITY:

FROM SITE C, KHAYELITSHA TAXI RANK TURN RIGHT INTO SOLOMON TSHUKU AVENUE, TURN RIGHT INTO LANSDOWNE ROAD PROCEED STRAIGHT VIA LUZUKO LOCATION CROSS SYMPHONY WAY PROCEED STRAIGHT CROSS THE EISLEBEN ROAD PASS THE PHILIPPI SMALL BUSINESS, TURN RIGHT INTO EMMS DRIVE TURN RIGHT INTO NYANGA TAXI RANK RETURN SAME ROUTE PICK UP PASSENGERS ALONG THE ROAD.

FROM SITE C, KHAYELITSHA TAXI RANK TURN RIGHT INTO SOLOMON TSHUKU AVENUE, TURN RIGHT INTO LANSDOWNE ROAD PROCEED STRAIGHT VIA LUZUKO CROSS SYMPHONY WAY PROCEED STRAIGHT CROSS EISLEBEN ROAD PASS PHILIPPI SMALL BUSINESS CROSS EMMS DRIVE PROCEED STRAIGHT TURN RIGHT INTO NY1 INTO GUGULETU PROCEED STRAIGHT INTO VALHALA DRIVE VIA NETREG TURN LEFT INTO BONTEHEUWEL CROSS VANGUARD DRIVE INTO LANGA DROP THE PASSENGERS AT TAXI RANK PASS THE RANK TO WASHINGTON STREET TURN RIGHT INTO SANDILE AVENUE TO RAILWAY STATION DROP OFF THERE AND RETURN SAME ROUTE PICKING UP PASSENGERS ALONG THE ROAD.

FROM SITE C, KHAYELITSHA TAXI RANK INTO SOLOMON TSHUKU AVENUE, TURN LEFT LANSDOWNE ROAD, TURN LEFT AT TRAFFIC LIGHTS INTO MEW WAY, TURN LEFT INTO FREE WAY N2 PROCEED STRAIGHT TURN LEFT INTO BUNGA AVENUE IN LANGA TURN RIGHT INTO WASHINGTON STREET PASS THE LANGA POLICE STATION, TURN LEFT INTO JUNGLE WALK AVENUE VIA LANGA RAILWAY STATION, TURN RIGHT TO SANDILE AVENUE, TURN LEFT TO WASHINGTON ROAD TO LANGA TAXI RANK AND RETURN.

FROM SITE C, KHAYELITSHA TURN RIGHT TO SOLOMON TSHUKU AVENUE LEFT TO LANSDOWNE ROAD, TURN RIGHT MEW WAY ROAD PROCEED STRAIGHT TURN LEFT PAMA ROAD PROCEED STRAIGHT TILL YOU GET TRAFFIC LIGHTS, TURN LEFT TO BONGA DRIVE PASS THE KHAYELITSHA POLICE STATION, PROCEED TO LANSDOWNE ROAD, TURN RIGHT CARRY ON CROSS SPINE ROAD, PROCEED STRAIGHT TURN LEFT TO LINDELA STREET, PROCEED UNTIL TO THE INFORMAL RANK, TURN RIGHT LANSDOWNE ROAD PICK UP PASSENGERS ALONG THE ROAD BACK TO SITE C, KHAYELITSHA.

FROM SITE C, KHAYELITSHA TURN RIGHT TO SOLOMON TSHUKU AVENUE, TURN LEFT LANSDOWNE ROAD, TURN RIGHT MEW WAY ROAD TURN RIGHT TO KUSASA ROAD, TURN RIGHT TO MAKABENI ROAD, PASS KHAYA BAZAAR, LEFT TO SPINE ROAD TURN LEFT TO BONGA DRIVE, TURN RIGHT TO MONGEZI ROAD PASS THE EYETHU CENTRE, TURN RIGHT TO PAMA ROAD, TURN RIGHT TO LANSDOWNE ROAD, CROSS THE SPINE ROAD PROCEED TO MACASSAR TURN LEFT TO LINDELA STREET, TURN RIGHT TO LANSDOWNE ROAD PICK UP COMMUTERS ALONG THE ROAD AND RETURN TO SITE C, KHAYELITSHA.

FROM KHAYELITSHA SANLAM CENTRE, SITE C TURN LEFT TO SULANI DRIVE, TURN RIGHT TO BONGA DRIVE, TURN LEFT TO PAMA ROAD, TURN RIGHT TO LANSDOWNE ROAD VIA GREEN POINT CROSS SPINE ROAD, VIA TOWN TWO PROCEED STRAIGHT VIA LUVUYO TURN LEFT TO INTO MACASSAR PROCEED TILL YOU TURN RIGHT INTO LANSDOWNE ROAD AND RETURN.

FROM KHAYELITSHA SANLAM CENTRE, SITE B TURN LEFT TO SULANI DRIVE, TURN RIGHT BONGA DRIVE CROSS THE TRAFFIC LIGHTS LEFT TO SPINE ROAD, RIGHT TO LANSDOWNE ROAD VIA TOWN TWO VIA MAKAYA TURN RIGHT TO FUKUTHA ROAD, TURN RIGHT TO WALTER SISULU ROAD, TURN LEFT TO HARARE OSCAR MPETHA ROAD, TURN

RIGHT TO FUNZA STREET PASS THE RANK TURN LEFT TO BUKWAYO STREET, TURN TO STEVE BIKO ROAD AND RETURN.

OP.1516417. (2) BODLO MALUNGISA LINKY ML ID NO 5301075688082. (3) DISTRICT: WYNBERG. POSTAL ADDRESS: D349 DYANI STREET, KHAYELITSHA, 7784. (4) NEW APPLICATION. (5) 1 X 15 PASSENGERS. (6) THE CONVEYANCE OF TAXI PASSENGERS. (7) AUTHORITY:

FROM SITE C, KHAYELITSHA TAXI RANK TURN RIGHT INTO SOLOMON TSHUKU AVENUE, TURN RIGHT INTO LANSDOWNE ROAD PROCEED STRAIGHT VIA LUZUKO LOCATION CROSS SYMPHONY WAY PROCEED STRAIGHT CROSS THE EISLEBEN ROAD PASS THE PHILIPPI SMALL BUSINESS, TURN RIGHT INTO EMMS DRIVE TURN RIGHT INTO NYANGA TAXI RANK RETURN SAME ROUTE PICK UP PASSENGERS ALONG THE ROAD.

FROM SITE C, KHAYELITSHA TAXI RANK TURN RIGHT INTO SOLOMON TSHUKU AVENUE, TURN RIGHT INTO LANSDOWNE ROAD PROCEED STRAIGHT VIA LUZUKO CROSS SYMPHONY WAY PROCEED STRAIGHT CROSS EISLEBEN ROAD PASS PHILIPPI SMALL BUSINESS CROSS EMMS DRIVE PROCEED STRAIGHT TURN RIGHT INTO NY1 INTO GUGULETU PROCEED STRAIGHT INTO VALHALA DRIVE VIA NETREG TURN LEFT INTO BONTEHEUWEL CROSS VANGUARD DRIVE INTO LANGA DROP THE PASSENGERS AT TAXI RANK PASS THE RANK TO WASHINGTON STREET TURN RIGHT INTO SANDILE AVENUE TO RAILWAY STATION DROP OFF THERE AND RETURN SAME ROUTE PICKING UP PASSENGERS ALONG THE ROAD.

FROM SITE C, KHAYELITSHA TAXI RANK INTO SOLOMON TSHUKU AVENUE, TURN LEFT LANSDOWNE ROAD, TURN LEFT AT TRAFFIC LIGHTS INTO MEW WAY, TURN LEFT INTO FREE WAY N2 PROCEED STRAIGHT TURN LEFT INTO BUNGA AVENUE IN LANGA TURN RIGHT INTO WASHINGTON STREET PASS THE LANGA POLICE STATION, TURN LEFT INTO JUNGLE WALK AVENUE VIA LANGA RAILWAY STATION, TURN RIGHT TO SANDILE AVENUE, TURN LEFT TO WASHINGTON ROAD TO LANGA TAXI RANK AND RETURN.

FROM SITE C, KHAYELITSHA TURN RIGHT TO SOLOMON TSHUKU AVENUE LEFT TO LANSDOWNE ROAD, TURN RIGHT MEW WAY ROAD PROCEED STRAIGHT TURN LEFT PAMA ROAD PROCEED STRAIGHT TILL YOU GET TRAFFIC LIGHTS, TURN LEFT TO BONGA DRIVE PASS THE KHAYELITSHA POLICE STATION, PROCEED TO LANSDOWNE ROAD, TURN RIGHT CARRY ON CROSS SPINE ROAD, PROCEED STRAIGHT TURN LEFT TO LINDELA STREET, PROCEED UNTIL TO THE INFORMAL RANK, TURN RIGHT LANSDOWNE ROAD PICK UP PASSENGERS ALONG THE ROAD BACK TO SITE C, KHAYELITSHA.

FROM SITE C, KHAYELITSHA TURN RIGHT TO SOLOMON TSHUKU AVENUE, TURN LEFT LANSDOWNE ROAD, TURN RIGHT MEW WAY ROAD TURN RIGHT TO KUSASA ROAD, TURN RIGHT TO MAKABENI ROAD, PASS KHAYA BAZAAR, LEFT TO SPINE ROAD TURN LEFT TO BONGA DRIVE, TURN RIGHT TO MONGEZI ROAD PASS THE EYETHU CENTRE, TURN RIGHT TO PAMA ROAD, TURN RIGHT TO LANSDOWNE ROAD, CROSS THE SPINE ROAD PROCEED TO MACASSAR TURN LEFT TO LINDELA STREET, TURN RIGHT TO LANSDOWNE ROAD PICK UP COMMUTERS ALONG THE ROAD AND RETURN TO SITE C, KHAYELITSHA.

FROM KHAYELITSHA SANLAM CENTRE, SITE C TURN LEFT TO SULANI DRIVE, TURN RIGHT TO BONGA DRIVE, TURN LEFT TO PAMA ROAD, TURN RIGHT TO LANSDOWNE ROAD VIA GREEN POINT CROSS SPINE ROAD, VIA TOWN TWO PROCEED STRAIGHT VIA LUVUYO TURN LEFT TO INTO MACASSAR PROCEED TILL YOU TURN RIGHT INTO LANSDOWNE ROAD AND RETURN.

FROM KHAYELITSHA SANLAM CENTRE, SITE B TURN LEFT TO SULANI DRIVE, TURN RIGHT BONGA DRIVE CROSS THE TRAFFIC LIGHTS LEFT TO SPINE ROAD, RIGHT TO LANSDOWNE ROAD VIA TOWN TWO VIA MAKAYA TURN RIGHT TO FUKUTHA ROAD, TURN RIGHT TO WALTER SISULU ROAD, TURN LEFT TO HARARE OSCAR MPETHA ROAD, TURN RIGHT TO FUNZA STREET PASS THE RANK TURN LEFT TO BUKWAYO STREET, TURN TO STEVE BIKO ROAD AND RETURN.

OP.1516418. (2) NDINISO NORMAN THADUXOLO NT ID NO 5209135699082. (3) DISTRICT: WYNBERG. POSTAL ADDRESS: 44846 NGUGULA STREET, MAKHAZA, KHAYELITSHA, 7784. (4) NEW APPLICATION. (5) 1 X 16 PASSENGERS. (6) THE CONVEYANCE OF TAXI PASSENGERS. (7) AUTHORITY:

FROM SITE C, KHAYELITSHA TAXI RANK TURN RIGHT INTO SOLOMON TSHUKU AVENUE, TURN RIGHT INTO LANSDOWNE ROAD PROCEED STRAIGHT VIA LUZUKO LOCATION CROSS SYMPHONY WAY PROCEED STRAIGHT CROSS THE EISLEBEN ROAD PASS THE PHILIPPI SMALL BUSINESS, TURN RIGHT INTO EMMS DRIVE TURN RIGHT INTO NYANGA TAXI RANK RETURN SAME ROUTE PICK UP PASSENGERS ALONG THE ROAD.

FROM SITE C, KHAYELITSHA TAXI RANK TURN RIGHT INTO SOLOMON TSHUKU AVENUE, TURN RIGHT INTO LANSDOWNE ROAD PROCEED

TAXI RANK RETURN SAME ROUTE PICK UP PASSENGERS ALONG THE ROAD.

FROM SITE C, KHAYELITSHA TAXI RANK TURN RIGHT INTO SOLOMON TSHUKU AVENUE, TURN RIGHT INTO LANSDOWNE ROAD PROCEED STRAIGHT VIA LUZUKO CROSS SYMPHONY WAY PROCEED STRAIGHT CROSS EISLEBEN ROAD PASS PHILIPPI SMALL BUSINESS CROSS EMMS DRIVE PROCEED STRAIGHT TURN RIGHT INTO NY1 INTO GUGULETU PROCEED STRAIGHT INTO VALHALA DRIVE VIA NETREG TURN LEFT INTO BONTEHEUWEL CROSS VANGUARD DRIVE INTO LANGA DROP THE PASSENGERS AT TAXI RANK PASS THE RANK TO WASHINGTON STREET TURN RIGHT INTO SANDILE AVENUE TO RAILWAY STATION DROP OFF THERE AND RETURN SAME ROUTE PICKING UP PASSENGERS ALONG THE ROAD.

FROM SITE C, KHAYELITSHA TAXI RANK INTO SOLOMON TSHUKU AVENUE, TURN LEFT LANSDOWNE ROAD, TURN LEFT AT TRAFFIC LIGHTS INTO MEW WAY, TURN LEFT INTO FREE WAY N2 PROCEED STRAIGHT TURN LEFT INTO BUNGA AVENUE IN LANGA TURN RIGHT INTO WASHINGTON STREET PASS THE LANGA POLICE STATION, TURN LEFT INTO JUNGLE WALK AVENUE VIA LANGA RAILWAY STATION, TURN RIGHT TO SANDILE AVENUE, TURN LEFT TO WASHINGTON ROAD TO LANGA TAXI RANK AND RETURN.

FROM SITE C, KHAYELITSHA TURN RIGHT TO SOLOMON TSHUKU AVENUE LEFT TO LANSDOWNE ROAD, TURN RIGHT MEW WAY ROAD PROCEED STRAIGHT TURN LEFT PAMA ROAD PROCEED STRAIGHT TILL YOU GET TRAFFIC LIGHTS, TURN LEFT TO BONGA DRIVE PASS THE KHAYELITSHA POLICE STATION, PROCEED TO LANSDOWNE ROAD, TURN RIGHT CARRY ON CROSS SPINE ROAD, PROCEED STRAIGHT TURN LEFT TO LINDELA STREET, PROCEED UNTIL TO THE INFORMAL RANK, TURN RIGHT LANSDOWNE ROAD PICK UP PASSENGERS ALONG THE ROAD BACK TO SITE C, KHAYELITSHA.

FROM SITE C, KHAYELITSHA TURN RIGHT TO SOLOMON TSHUKU AVENUE, TURN LEFT LANSDOWNE ROAD, TURN RIGHT MEW WAY ROAD TURN RIGHT TO KUSASA ROAD, TURN RIGHT TO MAKABENI ROAD, PASS KHAYA BAZAAR, LEFT TO SPINE ROAD TURN LEFT TO BONGA DRIVE, TURN RIGHT TO MONGEZI ROAD PASS THE EYETHU CENTRE, TURN RIGHT TO PAMA ROAD, TURN RIGHT TO LANSDOWNE ROAD, CROSS THE SPINE ROAD PROCEED TO MACASSAR TURN LEFT TO LINDELA STREET, TURN RIGHT TO LANSDOWNE ROAD PICK UP COMMUTERS ALONG THE ROAD AND RETURN TO SITE C, KHAYELITSHA.

FROM KHAYELITSHA SANLAM CENTRE, TURN LEFT TO SULANI DRIVE, TURN RIGHT TO BONGA DRIVE, TURN LEFT TO PAMA ROAD, TURN RIGHT TO LANSDOWNE ROAD VIA GREEN POINT CROSS SPINE ROAD, VIA TOWN TWO PROCEED STRAIGHT VIA LUVUYO TURN LEFT TO INTO MACASSAR PROCEED TILL YOU TURN RIGHT INTO LANSDOWNE ROAD AND RETURN.

FROM KHAYELITSHA SANLAM CENTRE, TURN LEFT TO SULANI DRIVE, TURN RIGHT BONGA DRIVE CROSS THE TRAFFIC LIGHTS LEFT TO SPINE ROAD, RIGHT TO LANSDOWNE ROAD VIA TOWN TWO VIA MAKAYA TURN RIGHT TO FUKUTHA ROAD, TURN RIGHT TO WALTER SISULU ROAD, TURN LEFT TO HARARE OSCAR MPETHA ROAD, TURN RIGHT TO FUNZA STREET PASS THE RANK TURN LEFT TO BUKWAYO STREET, TURN TO STEVE BIKO ROAD AND RETURN.

537 KHAYELITSHA - UMTATA

FROM TAXI RANK SITE C IN KHAYELITSHA, LEFT MEW WAY, LEFT ONTO N2, LEFT ONTO R300, ONTO N1, ALONG N1 UNTIL BEAUFORT WEST, RIGHT INTO R61 ALONG R61 UNTIL UMTATA, R61 BECOMES MAIN ROAD UMTATA TO TAXI RANK IN UMTATA AND RETURN ALONG THE SAME ROUTE.

536 KHAYELITSHA - MDANTSANE

FROM TAXI RANK SITE C IN KHAYELITSHA, LEFT INTO MEW WAY, LEFT ONTO R300, ONTO N1, ALONG N1 UNTIL BEAUFORT WEST, RIGHT INTO R61, ALONG R61 TOWARDS GRAAFF REINET, TURN RIGHT TO PORT ELIZABETH, THROUGH JANSENVILLE, SOMERSET EAST, ADELAIDE, FORT BEAUFORT, MADALA, ALICE, KING WILLIAM'S TOWN TO MDANTSANE AND RETURN THE SAME ROUTE.

E97 KHAYELITSHA - MDANTSANE

FROM TAXI RANK SITE C IN KHAYELITSHA, LEFT INTO MEW WAY, RIGHT ONTO N2, ALONG N2 TO PORT ELIZABETH, INTO R72, ALONG R72 TO TAXI RANK IN MDANTSANE AND RETURN THE SAME ROUTE.

E99 KHAYELITSHA - MDANTSANE

FROM TAXI RANK SITE C IN KHAYELITSHA, LEFT INTO MEW WAY, LEFT ONTO N2, LEFT ONTO R300, ONTO N1, ALONG N1 TO BEAUFORT WEST, RIGHT INTO R61 ALONG R61 TOWARDS GRAAFF REINET, TURN RIGHT TO PORT ELIZABETH, THROUGH JANSENVILLE, SOMERSET EAST, ADELAIDE, FORT BEAUFORT, MADALA, ALICE, KING WILLIAM'S TOWN TO MDANTSANE AND RETURN THE ROUTE.

E98 KHAYELITSHA - UMTATA

FROM TAXI RANK SITE C IN KHAYELITSHA, LEFT INTO MEW WAY, LEFT ONTO R300,

ONTO N1 ALONG N1 TO BEAUFORT WEST, INTO DONKIN STREET, RIGHT INTO VOORTREKKER STREET, INTO R61, ALONG R61 TO ABERDEEN, ONTO R57 TO GRAAFF REINET, THEN ALONG THE R61 TO QUEENSTOWN, RIGHT INTO ROBERTSON ROAD, RIGHT INTO CALEDON STREET TAXI RANK, QUEENSTOWN, INTO R61 TO TAXI RANK IN UMTATA AND RETURN THE SAME ROUTE.
E09 KHAYELITSHA - EAST LONDON

FROM TAXI RANK SITE C IN KHAYELITSHA, LEFT INTO MEW WAY, RIGHT ONTO N2, ALONG KING WILLIAM'S TOWN, ALONG N2 TO EAST LONDON TO TAXI RANK IN EAST LONDON AND RETURN THE SAME ROUTE.

OP.1516163. (2) FANI MONWABISI GODFREY MG ID NO 5005035672082. (3) DISTRICT: WYNBERG. POSTAL ADDRESS: 21047 SAM NAJOMA CRESCENT, MANDELA PARK MAKAYA, KHAYELITSHA, 7784. (4) NEW APPLICATION. (5) 1 X 15 PASSENGERS. (6) THE CONVEYANCE OF TAXI PASSENGERS. (7) AUTHORITY:

FROM SITE C, KHAYELITSHA TAXI RANK TURN RIGHT INTO SOLOMON TSHUKU AVENUE, TURN RIGHT INTO LANSDOWNE ROAD PROCEED STRAIGHT VIA LUZUKO LOCATION CROSS SYMPHONY WAY PROCEED STRAIGHT CROSS THE EISLEBEN ROAD PASS THE PHILIPPI SMALL BUSINESS, TURN RIGHT INTO EMMS DRIVE TURN RIGHT INTO NYANGA TAXI RANK RETURN SAME ROUTE PICK UP PASSENGERS ALONG THE ROAD.

FROM SITE C, KHAYELITSHA TAXI RANK TURN RIGHT INTO SOLOMON TSHUKU AVENUE, TURN RIGHT INTO LANSDOWNE ROAD PROCEED STRAIGHT VIA LUZUKO CROSS SYMPHONY WAY PROCEED STRAIGHT CROSS EISLEBEN ROAD PASS PHILIPPI SMALL BUSINESS CROSS EMMS DRIVE PROCEED STRAIGHT TURN RIGHT INTO NY1 INTO GUGULETU PROCEED STRAIGHT INTO VALHALA DRIVE VIA NETREG TURN LEFT INTO BONTEHEUWEL CROSS VANGUARD DRIVE INTO LANGA DROP THE PASSENGERS AT TAXI RANK PASS THE RANK TO WASHINGTON STREET TURN RIGHT INTO SANDILE AVENUE TO RAILWAY STATION DROP OFF THERE AND RETURN SAME ROUTE PICKING UP PASSENGERS ALONG THE ROAD.

FROM SITE C, KHAYELITSHA TAXI RANK INTO SOLOMON TSHUKU AVENUE, TURN LEFT LANSDOWNE ROAD, TURN LEFT AT TRAFFIC LIGHTS INTO MEW WAY, TURN LEFT INTO FREE WAY N2 PROCEED STRAIGHT TURN LEFT INTO BUNGA AVENUE IN LANGA TURN RIGHT INTO WASHINGTON STREET PASS THE LANGA POLICE STATION, TURN LEFT INTO JUNGLE WALK AVENUE VIA LANGA RAILWAY STATION, TURN RIGHT TO SANDILE AVENUE, TURN LEFT TO WASHINGTON ROAD TO LANGA TAXI RANK AND RETURN.

FROM SITE C, KHAYELITSHA TURN RIGHT TO SOLOMON TSHUKU AVENUE LEFT TO LANSDOWNE ROAD, TURN RIGHT MEW WAY ROAD PROCEED STRAIGHT TURN LEFT PAMA ROAD PROCEED STRAIGHT TILL YOU GET TRAFFIC LIGHTS, TURN LEFT TO BONGA DRIVE PASS THE KHAYELITSHA POLICE STATION, PROCEED TO LANSDOWNE ROAD, TURN RIGHT CARRY ON CROSS SPINE ROAD, PROCEED STRAIGHT TURN LEFT TO LINDELA STREET, PROCEED UNTIL TO THE INFORMAL RANK, TURN RIGHT LANSDOWNE ROAD PICK UP PASSENGERS ALONG THE ROAD BACK TO SITE C, KHAYELITSHA.

FROM SITE C, KHAYELITSHA TURN RIGHT TO SOLOMON TSHUKU AVENUE, TURN LEFT LANSDOWNE ROAD, TURN RIGHT MEW WAY ROAD TURN RIGHT TO KUSASA ROAD, TURN RIGHT TO MAKABENI ROAD, PASS KHAYA BAZAAR, LEFT TO SPINE ROAD TURN LEFT TO BONGA DRIVE, TURN RIGHT TO MONGEZI ROAD PASS THE EYETHU CENTRE, TURN RIGHT TO PAMA ROAD, TURN RIGHT TO LANSDOWNE ROAD, CROSS THE SPINE ROAD PROCEED TO MACASSAR TURN LEFT TO LINDELA STREET, TURN RIGHT TO LANSDOWNE ROAD PICK UP COMMUTERS ALONG THE ROAD AND RETURN TO SITE C, KHAYELITSHA.

FROM KHAYELITSHA SANLAM CENTRE, TURN LEFT TO SULANI DRIVE, TURN RIGHT TO BONGA DRIVE, TURN LEFT TO PAMA ROAD, TURN RIGHT TO LANSDOWNE ROAD VIA GREEN POINT CROSS SPINE ROAD, VIA TOWN TWO PROCEED STRAIGHT VIA LUVUYO TURN LEFT TO INTO MACASSAR PROCEED TILL YOU TURN RIGHT INTO LANSDOWNE ROAD AND RETURN.

FROM KHAYELITSHA SANLAM CENTRE, TURN LEFT TO SULANI DRIVE, TURN RIGHT BONGA DRIVE CROSS THE TRAFFIC LIGHTS LEFT TO SPINE ROAD, RIGHT TO LANSDOWNE ROAD VIA TOWN TWO VIA MAKAYA TURN RIGHT TO FUKUTHA ROAD, TURN RIGHT TO WALTER SISULU ROAD, TURN LEFT TO HARARE OSCAR MPETHA ROAD, TURN RIGHT TO FUNZA STREET PASS THE RANK TURN LEFT TO BUKWAYO STREET, TURN TO STEVE BIKO ROAD AND RETURN.

537 KHAYELITSHA - UMTATA

FROM TAXI RANK SITE C IN KHAYELITSHA, LEFT MEW WAY, LEFT ONTO N2, LEFT ONTO R300, ONTO N1, ALONG N1 UNTIL BEAUFORT WEST, RIGHT INTO R61 ALONG R61 UNTIL UMTATA, R61 BECOMES MAIN ROAD UMTATA TO TAXI RANK IN UMTATA AND RETURN ALONG THE SAME ROUTE.

536 KHAYELITSHA - MDANTSANE

FROM TAXI RANK SITE C IN KHAYELITSHA, LEFT INTO MEW WAY, LEFT ONTO R300, ONTO N1, ALONG N1 UNTIL BEAUFORT WEST, RIGHT INTO R61, ALONG R61 TOWARDS GRAAFF REINET, TURN RIGHT TO PORT ELIZABETH, THROUGH JANSENVILLE, SOMERSET EAST, ADELAIDE, FORT BEAUFORT, MADALA, ALICE, KING WILLIAM'S TOWN TO MDANTSANE AND RETURN THE SAME ROUTE.
E97 KHAYELITSHA - MDANTSANE

FROM TAXI RANK SITE C IN KHAYELITSHA, LEFT INTO MEW WAY, RIGHT ONTO N2, ALONG N2 TO PORT ELIZABETH, INTO R72, ALONG R72 TO TAXI RANK IN MDANTSANE AND RETURN THE SAME ROUTE.
E99 KHAYELITSHA - MDANTSANE

FROM TAXI RANK SITE C IN KHAYELITSHA, LEFT INTO MEW WAY, LEFT ONTO N2, LEFT ONTO R300, ONTO N1, ALONG N1 TO BEAUFORT WEST, RIGHT INTO R61 ALONG R61 TOWARDS GRAAFF REINET, TURN RIGHT TO PORT ELIZABETH, THROUGH JANSENVILLE, SOMERSET EAST, ADELAIDE, FORT BEAUFORT, MADALA, ALICE, KING WILLIAM'S TOWN TO MDANTSANE AND RETURN THE ROUTE.
E98 KHAYELITSHA - UMTATA

FROM TAXI RANK SITE C IN KHAYELITSHA, LEFT INTO MEW WAY, LEFT ONTO R300, ONTO N1 ALONG N1 TO BEAUFORT WEST, INTO DONKIN STREET, RIGHT INTO VOORTREKKER STREET, INTO R61, ALONG R61 TO ABERDEEN, ONTO R57 TO GRAAFF REINET, THEN ALONG THE R61 TO QUEENSTOWN, RIGHT INTO ROBERTSON ROAD, RIGHT INTO CALEDON STREET TAXI RANK, QUEENSTOWN, INTO R61 TO TAXI RANK IN UMTATA AND RETURN THE SAME ROUTE.
E09 KHAYELITSHA - EAST LONDON

FROM TAXI RANK SITE C IN KHAYELITSHA, LEFT INTO MEW WAY, RIGHT ONTO N2, ALONG KING WILLIAM'S TOWN, ALONG N2 TO EAST LONDON TO TAXI RANK IN EAST LONDON AND RETURN THE SAME ROUTE.

1516168. (2) PIKOKO THEMBIKIZWE ANDRIES TA ID NO 5207215325081. (3) DISTRICT: WYNBERG. POSTAL ADDRESS: Q38 NKOHLA STREET, SITE B, KHAYELITSHA, 7784. (4) NEW APPLICATION. (5) 1 X 16 PASSENGERS. (6) THE CONVEYANCE OF TAXI PASSENGERS. (7) AUTHORITY:

FROM SITE C, KHAYELITSHA TAXI RANK TURN RIGHT INTO SOLOMON TSHUKU AVENUE, TURN RIGHT INTO LANSDOWNE ROAD PROCEED STRAIGHT VIA LUZUKO LOCATION CROSS SYMPHONY WAY PROCEED STRAIGHT CROSS THE EISLEBEN ROAD PASS THE PHILIPPI SMALL BUSINESS, TURN RIGHT INTO EMMS DRIVE TURN RIGHT INTO NYANGA TAXI RANK RETURN SAME ROUTE PICK UP PASSENGERS ALONG THE ROAD.

FROM SITE C, KHAYELITSHA TAXI RANK TURN RIGHT INTO SOLOMON TSHUKU AVENUE, TURN RIGHT INTO LANSDOWNE ROAD PROCEED STRAIGHT VIA LUZUKO CROSS SYMPHONY WAY PROCEED STRAIGHT CROSS EISLEBEN ROAD PASS PHILIPPI SMALL BUSINESS CROSS EMMS DRIVE PROCEED STRAIGHT TURN RIGHT INTO NY1 INTO GUGULETU PROCEED STRAIGHT INTO VALHALA DRIVE VIA NETREG TURN LEFT INTO BONTEHEUWEL CROSS VANGUARD DRIVE INTO LANGA DROP THE PASSENGERS AT TAXI RANK PASS THE RANK TO WASHINGTON STREET TURN RIGHT INTO SANDILE AVENUE TO RAILWAY STATION DROP OFF THERE AND RETURN SAME ROUTE PICKING UP PASSENGERS ALONG THE ROAD.

FROM SITE C, KHAYELITSHA TAXI RANK INTO SOLOMON TSHUKU AVENUE, TURN LEFT LANSDOWNE ROAD, TURN LEFT AT TRAFFIC LIGHTS INTO MEW WAY, TURN LEFT INTO FREE WAY N2 PROCEED STRAIGHT TURN LEFT INTO BUNGA AVENUE IN LANGA TURN RIGHT INTO WASHINGTON STREET PASS THE LANGA POLICE STATION, TURN LEFT INTO JUNGLE WALK AVENUE VIA LANGA RAILWAY STATION, TURN RIGHT TO SANDILE AVENUE, TURN LEFT TO WASHINGTON ROAD TO LANGA TAXI RANK AND RETURN.

FROM SITE C, KHAYELITSHA TURN RIGHT TO SOLOMON TSHUKU AVENUE LEFT TO LANSDOWNE ROAD, TURN RIGHT MEW WAY ROAD PROCEED STRAIGHT TURN LEFT PAMA ROAD PROCEED STRAIGHT TILL YOU GET TRAFFIC LIGHTS, TURN LEFT TO BONGA DRIVE PASS THE KHAYELITSHA POLICE STATION, PROCEED TO LANSDOWNE ROAD, TURN RIGHT CARRY ON CROSS SPINE ROAD, PROCEED STRAIGHT TURN LEFT TO LINDELA STREET, PROCEED UNTIL TO THE INFORMAL RANK, TURN RIGHT LANSDOWNE ROAD PICK UP PASSENGERS ALONG THE ROAD BACK TO SITE C, KHAYELITSHA.

FROM SITE C, KHAYELITSHA TURN RIGHT TO SOLOMON TSHUKU AVENUE, TURN LEFT LANSDOWNE ROAD, TURN RIGHT MEW WAY ROAD TURN RIGHT TO KUSASA ROAD, TURN RIGHT TO MAKABENI ROAD, PASS KHAYA BAZAAR, LEFT TO SPINE ROAD TURN LEFT TO BONGA DRIVE, TURN RIGHT TO MONGEZI ROAD PASS THE EYETHU CENTRE, TURN RIGHT TO PAMA ROAD, TURN RIGHT TO LANSDOWNE ROAD, CROSS THE SPINE ROAD PROCEED TO MACASSAR TURN LEFT TO LINDELA STREET, TURN RIGHT TO LANSDOWNE ROAD PICK UP COMMUTERS ALONG THE

ROAD AND RETURN TO SITE C, KHAYELITSHA.
 FROM KHAYELITSHA SANLAM CENTRE, TURN LEFT TO SULANI DRIVE, TURN RIGHT TO BONGA DRIVE, TURN LEFT TO PAMA ROAD, TURN RIGHT TO LANSDOWNE ROAD VIA GREEN POINT CROSS SPINE ROAD, VIA TOWN TWO PROCEED STRAIGHT VIA LUVUYO TURN LEFT TO INTO MACASSAR PROCEED TILL YOU TURN RIGHT INTO LANSDOWNE ROAD AND RETURN.
 FROM KHAYELITSHA SANLAM CENTRE, TURN LEFT TO SULANI DRIVE, TURN RIGHT BONGA DRIVE CROSS THE TRAFFIC LIGHTS LEFT TO SPINE ROAD, RIGHT TO LANSDOWNE ROAD VIA TOWN TWO VIA MAKAYA TURN RIGHT TO FUKUTHA ROAD, TURN RIGHT TO WALTER SISULU ROAD, TURN LEFT TO HARARE OSCAR MPETHA ROAD, TURN RIGHT TO FUNZA STREET PASS THE RANK TURN LEFT TO BUKWAYO STREET, TURN TO STEVE BIKO ROAD AND RETURN.

OP.1516189. (2) VAN STADEN CHARLES JOHANNES CJ ID NO 3909245104087.
 POSADRES: 13 BENGAL STREET, AVONDALE, ATLANTIS, 7349 (4) VERV
 VOERT(VERMEER.PASS 12-15), PERMIT NO. 507137/4 VAN VAN STADEN CHARLES
 JOHANNES CJ (15 X PASSASIER, DISTRIK: MALMESBURY).

Permit No. 507137/4
 HUURMOTORPASSASIER -
 196 WESFLEUR ATLANTIS - DUINEFONTEIN MELKBOS

 VANAF TAXI STAANPLEK TE WESFLEUR ATLANTIS, REGS IN
 WESFLEURSIRKEL, LINKS IN ORIONSTRAAT, REGS IN REYGERSDAL,
 SLUIT AAN BY DASSENBERG RYLAAN, DRAAI LINKS EN SLUIT AAN BY
 R27, LINKS IN R27, REGS IN NAPOLEONSTRAAT, REGS IN
 ATLANTICWEG, LINKS IN OTTO DU PLESSIS RYLAAN, REGS BY
 BEACHWEG, REGS IN SESDELAAN TOT BY WINKELSENTRUM
 MELKBOSSTRAND EN TERUG.

197 WESFLEUR ATLANTIS - DARLING

 VANAF TAXI STAANPLEK TE WESFLEUR ATLANTIS, REGS IN
 WESFLEURSIRKEL, REGS IN ORIONSTRAAT, LINKS IN CHARL
 UYSSTRAAT, SLUIT AAN BY OU MAMRE DARLINGWEG, REGS IN HOOFWEG
 DARLING, OOR TREINSPOOR, LINKS IN DURBANWEG DARLING EN
 TERUG.

198 WESFLEUR ATLANTIS - FABRIEKSAREA ATLANTIS

 VANAF TAXI STAANPLEK TE WESFLEUR ATLANTIS, REGS IN
 WESFLEURSIRKEL, LINKS IN REYGERSDAL, REGS IN CHARL
 UYSSTRAAT, REGS IN CHRISTOPHERSTRAAT, LINKS IN THOMAS
 HENSILWOODSTRAAT, REGS IN NEIL HAREWEG, LINKS IN JOHN VAN
 NIEKERKSTRAAT, REGS IN NEIL HARESTRAAT, REGS IN WILLIAM
 GOURLAYSTRAAT ATLANTIS EN TERUG.

VANAF TAXI STAANPLEK TE WESFLEUR ATLANTIS, REGS IN
 WESFLEURSIRKEL, LINKS IN REYGERSDAL, IN MEERMINWEG, REGS IN
 PALMERLAAN, LINKS IN GROSVERNOR OOR CHARL UYSSTRAAT, LINKS
 IN JAUN HEMPERE ATLANTIS EN TERUG.

199 WESFLEUR ATLANTIS - SAXON SEA ATLANTIS

 VANAF TAXI STAANPLEK TE WESFLEUR ATLANTIS, LINKS IN
 WESFLEURSIRKEL, DAN REGS IN WESFLEURSIRKEL, REGS IN
 ORIONSTRAAT, LINKS IN CHARL UYSSTRAAT, LINKS IN
 GROSVERNORSTRAAT, LINKS IN ANNALAAN SAXON SEA ATLANTIS EN
 TERUG OOR ORIONSTRAAT.

200 WESFLEUR ATLANTIS - MONTAGUE GARDENS

 VANAF TAXI STAANPLEK TE WESFLEUR ATLANTIS, REGS IN
 WESFLEURSIRKEL, REGS IN WESFLEURSIRKEL, LINKS IN
 ORIONSTRAAT, REGS IN REYGERSDAL, SLUIT AAN BY DASSENBERG
 RYLAAN, DRAAI LINKS, SLUIT AAN BY R27, LINKS IN WESKUSWEG,
 LANGS WESKUSWEG TOT BY BLAAUWBERGWEG, LINKS IN BLAAUWBERGWEG
 TOT BY KILLARNEY AANSLUITING, REGS IN KOEBERGWEG, LINKS IN
 MONTAGUE RYLAAN TOT BY OK WAREHOUSE MONTAGUE GARDENS EN
 TERUG.

201 WESFLEUR ATLANTIS - MALMESBURY

 VANAF TAXI STAANPLEK TE WESFLEUR ATLANTIS, LINKS IN
 WESFLEURSIRKEL, LINKS IN REYGERSDAL TOT BY SEVEN ELEVEN
 AFRIK, LINKS IN KLEIN DASSENBERGWEG, TOT BY N7 AANSLUITING,
 LINKS OP IN N7 TOT BY MALMESBURY AFRIK, LINKS IN BOKOMOWEG,
 LINKS IN VOORTREKKERWEG TOT BY DORPSENTRUM MALMESBURY EN
 TERUG.

202 WESFLEUR ATLANTIS - TOPDECK KAAPSTAD

 VANAF TAXI STAANPLEK TE WESFLEUR ATLANTIS, REGS IN
 WESFLEURSIRKEL, DRAAI REGS IN WESFLEURSIRKEL, LINKS IN
 ORIONSTRAAT, REGS IN REYGERSDAL, SLUIT AAN BY DASSENBERG
 RYLAAN, DRAAI LINKS EN SLUIT AAN BY R27, LINKS IN WESKUSWEG

WAT OTTO DU PLESSISWEG WORD WAT DAN WEER MARINE RYLAAN WORD,
REGS IN N1, LINKS IN OSWALD PIROWWEG, REGS IN TOP DECK
KAAPSTAD SPOORWEGSTASIE KAAPSTAD EN TERUG.

203 WESFLEUR ATLANTIS - PAARDEN EILAND - KAAPSTAD

VANAF TAXI STAANPLEK TE WESFLEUR ATLANTIS, REGS IN
WESFLEURSIRKEL, LINKS IN ORIONSTRAAT, REGS IN REYGERSDAL,
LINKS IN DASSENBERG RYLAAN, SLUIT AAN BY R27, LINKS IN
WESKUSWEG WAT OTTO DU PLESSIS RYLAAN WORD, WAT WEER MARINE
RYLAAN WORD, LINKS IN SECTIONSTRAAT, REGS IN KOEBERGWEG,
REGS IN VOORTREKKERWEG MAITLAND, LANGS VOORTREKKERWEG, IN
ALFREDSTRAAT, LINKS IN RUSSELSTRAAT, LINKS IN SIR LOWRYWEG,
REGS IN OSWALD PIROWWEG, LINKS IN TOP DECK KAAPSTAD EN
TERUG.

856 WESFLEUR ATLANTIS - MAMRE

VANAF TAXI STAANPLEK TE WESFLEUR ATLANTIS, REGS IN
WESFLEURSIRKEL, REGS IN ORIONSTRAAT, LINKS IN CHARL
UYSSTRAAT, SLUIT AAN BY OU MAMRE / DARLINGWEG, LANGS OU
MAMRE / DARLINGWEG, LINKS IN BY MAMRE TOT BY POLISIEKANTOOR
MAMRE EN TERUG.

ROETES IS ONDERWORPE AAN DIE VOLGENDE VOORWAARDES:

- (A) DAT GEEN PASSASIERE BY ENIGE ANDER HUURMOTORSTAANPLEK
OPGETEL MAG WORD NIE.
- (B) DIE VOERTUIG MOET IN DIE NAAM VA DIE APPLIKANT
GEREGISTREER WEES.
- (C) DIE HOUER VAN HIERDIE PERMIT WORD BELET OM 'N OOREENKOMS
AAN TE GAAN WAARKRAGTENS ENIGE ANDER PARTY GEMAGTIG WORD
OM VIR EIE GEWIN PADVERVOER TE ONDERNEEM KRAGTENS
MAGTIGING VERLEEN DEUR HIERDIE PERMIT.
- (D) DIE VOLLEDIGE ROETE MOET BEDRYF WORD EN NIE SLEGS 'N
GEDEELTE VAN DIE ROETE NIE.

OP.1516202. (2) SONNENBERG LODEWYK DAVID LD ID NO 5002135096080. (3)
DISTRIK: PIKETBERG. POSADRES: WATSONIASTRAAT 5, PIKETBERG, 7320. (4) NUWE
AANSOEK (PERMIT HOER). (5) 1 X 69 PASSASIERE. (6) DIE VERVOER VAN
ANDER. (7) MAGTIGING:
DIE VERVOER VAN 69 LEERDERS BINNE DIE GEBIED VAN PIKETBERG OOR 'N TOTALE
AFSTAND VAN 37.2 KM -
VANAF SMITHVLEI, RONDEKOP, POOLS EN DAARVANDAAN NA VOELVLEI NA PRIMÊRE
SKOOL, GROENVLEI.

OP.1516203. (2) SONNENBERG LODEWYK DAVID LD ID NO 5002135096080. (3)
DISTRIK: PIKETBERG. POSADRES: WATSONIASTRAAT 5, PIKETBERG, 7320. (4) NUWE
AANSOEK (PERMIT HOER). (5) 1 X 69 PASSASIERE. (6) DIE VERVOER VAN
ANDER. (7) MAGTIGING:
DIE VERVOER VAN 69 LEERDERS BINNE DIE GEBIED VAN PIKETBERG OOR 'N TOTALE
AFSTAND VAN 37.2 KM -
VANAF SMITHVLEI, RONDEKOP, POOLS EN DAARVANDAAN NA VOELVLEI NA PRIMÊRE
SKOOL, GROENVLEI.

OP.1516204. (2) SONNENBERG LODEWYK DAVID LD ID NO 5002135096080. (3)
DISTRIK: PIKETBERG. POSADRES: WATSONIASTRAAT 5, PIKETBERG, 7320. (4) NUWE
AANSOEK (PERMIT HOER). (5) 1 X 69 PASSASIERE. (6) DIE VERVOER VAN
ANDER. (7) MAGTIGING:
DIE VERVOER VAN 69 LEERDERS BINNE DIE GEBIED VAN PIKETBERG OOR 'N TOTALE
AFSTAND VAN 37.2 KM -
VANAF SMITHVLEI, RONDEKOP, POOLS (PIKETBERG DISTRIK) EN DAARVANDAAN NA
VOELVLEI NA PRIMÊRE SKOOL GROENVLEI.

OP.1516205. (2) SONNENBERG LODEWYK DAVID LD ID NO 5002135096080. (3)
DISTRIK: PIKETBERG. POSADRES: WATSONIASTRAAT 5, PIKETBERG, 7320. (4) NUWE
AANSOEK (PERMIT HOER). (5) 1 X 69 PASSASIERE. (6) DIE VERVOER VAN
ANDER. (7) MAGTIGING:
DIE VERVOER VAN 69 LEERDERS BINNE DIE GEBIED VAN PIKETBERG OOR 'N TOTALE
AFSTAND VAN 37.2 KM -
VANAF SMITHVLEI, RONDEKOP, POOLS (PIKETBERG DISTRIK) EN DAARVANDAAN NA
VOELVLEI NA PRIMÊRE SKOOL GROENVLEI.

OP.1516206. (2) ABRAHAMS MOHAMMED M ID NO 6409245263089. (3) DISTRICT:
WYNBERG. POSTAL ADDRESS: 198 BONTEHEUWEL AVENUE, BONTEHEUWEL, 7764. (4)
NEW APPLICATION. (5) 1 X 10 PASSENGERS. (6) THE CONVEYANCE OF TOURISTS.
(7) AUTHORITY:
1. FROM PICK UP POINTS SITUATED WITHIN A RADIUS OF 100 KM FROM PLACE OF
BUSINESS SITUATED AT NO 198 BONTEHEUWEL AVENUE, BONTEHEUWEL TO POINTS
SITUATED WITHIN THE RSA AND RETURN.
2. FROM HOTELS TO ALL PLACES OF SITE SEEING. FROM CAPE TOWN INTERNATIONAL

AIRPORT TO PLACES OF ACCOMMODATION SITUATED WITHIN A RADIUS OF 100 KM FROM PLACE OF BUSINESS SITUATED AT 198 BONTEHEUWEL AVENUE, BONTEHEUWEL AND RETURN.

OP.1516243. (2) ALLIE MOGAMAT ARMEN MA ID NO 5208195101088. POSTAL ADDRESS: 28 WELTEVREDEWEG, HYDE PARK, MITCHELL'S PLAIN, 7785 (4) REPL VEHICLE (INC PASS 14-15), PERMIT NO. 503276/4 FROM ALLIE MOGAMAT ARMEN MA (15 X PASSENGERS, DISTRICT: HANOVER PARK).

Permit No. 503276/4

TAXI PASSENGERS -

61 - HANOVER PARK - RETREAT

FROM TAXI RANK AT HANOVER PARK, RIGHT INTO HANOVER PARK AVE, LEFT INTO BLOMVLEI ROAD, LEFT INTO LANSDOWNE ROAD, INTO OLD STRANDFONTEIN ROAD, RIGHT INTO NEW OTTERY ROAD TO OTTERY ROAD TO OTTERY HYPERMARKET, INTO OTTERY ROAD, RIGHT INTO STRANDFONTEIN ROAD, RIGHT INTO 5TH AVE, INTO RETREAT MAIN ROAD, RIGHT INTO CONCERT BOULEVARD, INTO TAXI RANK AT RETREAT RAILWAY STATION AND RETURN.

63 - HANOVER PARK - ATHLONE

FROM TAXI RANK AT SURRAN ROAD HANOVER PARK, RIGHT INTO HANOVER PARK AVE, LEFT INTO TURFHALL ROAD, RIGHT INTO BELGRAVIA ROAD, LEFT INTO KLIPFONTEIN ROAD, LEFT INTO OLD KLIPFONTEIN ROAD TO ATHLONE RAILWAY STATION AND RETURN.

189 - HANOVER PARK - LANSDOWNE

FROM MUNICIPAL TAXI RANK IN SURRAN ROAD HANOVER PARK, RIGHT INTO HANOVER PARK AVE, LEFT INTO BLOMVLEI ROAD, RIGHT INTO LANSDOWNE ROAD WHICH BECOMES TURFHALL SERVICE ROAD, LEFT INTO CLIVE ROAD TO LANSDOWNE RAILWAY STATION AND RETURN.

427 - HANOVER PARK - MANENBERG

FROM TAXI RANK IN SURRAN ROAD HANOVER PARK, ALONG SURRAN ROAD, RIGHT INTO LODEWYK ROAD, LEFT INTO NEWFIELDS AVE, RIGHT INTO JAN SMUTS DRIVE, LEFT INTO ORION ROAD, RIGHT INTO RUIJTE ROAD, ALONG RUIJTE ROAD, RIGHT INTO MANENBERG AVE TO TAXI TERMINUS IN MANENBERG AND RETURN.

ABOVE ROUTES SUBJECT TO THE FOLLOWING CONDITIONS:

(A) THAT NO PASSENGERS ARE PICKED UP AT ANY OTHER TAXI RANK. (B) THE VEHICLE MUST BE REGISTERED IN THE NAME OF THE PERMIT HOLDER. (C) THE HOLDER OF THIS PERMIT IS PROHIBITED FROM ENTERING INTO ANY AGREEMENT WHEREBY ANOTHER PARTY IS PERMITTED TO UNDERTAKE ROAD TRANSPORTATION FOR OWN GAIN UNDER AUTHORITY OF THIS PERMIT. (D) THE COMPLETE ROUTE MUST BE TRAVERSED AND NOT ONLY A PORTION OF IT.

OP.1516252. (2) NHOSE ZIBELE AMOS ZA ID NO 7205045636089. (3) DISTRICT: WYNBERG. POSTAL ADDRESS: 20 GRIEG STREET, DELFT SOUTH, 7100. (4) NEW APPLICATION. (5) 1 X 8 PASSENGERS. (6) THE CONVEYANCE OF TAXI PASSENGERS. (7) AUTHORITY:

1. FROM SAMORA MACHEL TAXI RANK TURN LEFT INTO OLIVER TAMBO DRIVE, TURN RIGHT INTO EISLEBEN ROAD, TURN LEFT INTO WESTPOORT ROAD, JOIN ALFA ROAD, TURN LEFT INTO 3RD AVENUE TAXI RANK NEXT TO SHELL GARAGE, (OPEN FIELD) RETURN BACK ON THE SAME ROUTE.

2. FROM NYANGA TAXI RANK TURN RIGHT INTO EMMS DRIVE, TURN RIGHT INTO LANSDOWNE ROAD, OVER THE BRIDGE TURN LEFT INTO DUINEFONTEIN ROAD, JOIN VANGUARD DRIVE, TURN LEFT INTO OLIVER TAMBO DRIVE TAXI RANK (OPEN FIELD) AND RETURN BACK ON THE SAME ROUTE.

OP.1516253. (2) NHOSE ZIBELE AMOS ZA ID NO 7205045636089. (3) DISTRICT: WYNBERG. POSTAL ADDRESS: 20 GRIEG STREET, DELFT SOUTH, 7100. (4) NEW APPLICATION. (5) 1 X 8 PASSENGERS. (6) THE CONVEYANCE OF TAXI PASSENGERS. (7) AUTHORITY:

FROM FEZEKA PROCEED ALONG LANSDOWNE ROAD, TURN RIGHT INTO EISLEBEN ROAD CONTINUE TURN LEFT INTO WESTPOORT ROAD, JOIN ALFA ROAD CONTINUE TURN LEFT INTO 3RD AVENUE TAXI RANK NEXT TO SHELL GARAGE (OPEN FIELD) RETURN BACK ON THE SAME ROUTE.

FROM NYANGA TERMINUS TURN RIGHT INTO EMMS DRIVE, JOIN NGULUBE ROAD, TURN LEFT INTO SHEFFIELD ROAD, PROCEED JOIN SYMPHONY ROAD TURN RIGHT INTO NONDWANE ROAD, TURN RIGHT INTO NTLOYIYA ROAD JOIN STOCK ROAD, TURN LEFT INTO A Z BERMAN DRIVE, TURN RIGHT INTO 1ST AVENUE AND TURN LEFT INTO 3RD AVENUE TAXI RANK, RETURN BACK ON THE SAME ROUTE.

OP.1516264. (2) CASKER EBRAHIM E ID NO 5204225146086. (3) DISTRICT: CAPE TOWN. POSTAL ADDRESS: P.O. BOX 32082, OTTERY, 7808. (4) NEW APPLICATION. (5) 1 X 8 PASSENGERS. (6) THE CONVEYANCE OF TOURISTS. (7)

AUTHORITY:

FROM HOTELS TO PRESCRIBED DESTINATIONS IN WESTERN CAPE AREAS AND RETURN.

OP.1516266. (2) RABA LENNOX TWELVE LT ID NO 4701075304088. POSTAL ADDRESS: 65 OASIS STREET, RIVERTON, VASCO, 7460 (4) REPL VEHICLE(INC PASS 13-15), PERMIT NO. 502326/3 FROM RABA LENNOX TWELVE LT (15 X PASSENGERS, DISTRICT: WYNBERG).

Permit No. 502326/3

TAXI PASSENGERS -

WITHIN THE BOUNDARIES OF LANGA, NYANGA, GUGULETU, CROSSROADS AND KHAYELITSHA SUBJECT TO THE FOLLOWING CONDITIONS: (A) THAT NO PASSENGERS ARE PICKED UP AT ANY OTHER TAXI RANK. (B) THE VEHICLE MUST BE REGISTERED IN THE NAME OF THE PERMIT HOLDER. (C) THE HOLDER OF THIS PERMIT IS PROHIBITED FROM ENTERING INTO ANY AGREEMENT WHEREBY ANOTHER PARTY IS PERMITTED TO UNDERTAKE ROAD TRANSPORTATION FOR OWN GAIN UNDER AUTHORITY OF THIS PERMIT. (D) THE COMPLETE ROUTE MUST BE TRAVERSED AND NOT ONLY A PORTION OF IT.

OP.1516267. (2) EXCELL TRANSPORT CC ID NO 200206244023. (3) DISTRICT: CAPE TOWN. POSTAL ADDRESS: 21 KWEPER AVENUE, BRIDGETOWN, ATHLONE, 7764 C/O MR B I MISKEY 9 KRUGER STREET, BELLVILLE, 7530. (4) NEW APPLICATION.

(5) 1 X 13 PASSENGERS. (6) THE CONVEYANCE OF OTHER. (7) AUTHORITY:

STUDENTS IN THE HOSPITALITY INDUSTRY BEING TRAINED BY TMS - SHEZI - 1. FROM THEIR RESIDENCE SITUATED WITHIN THE BOUNDARIES OF THE UNI CITY TO PLACES WHERE THEY ARE TO RECEIVE TRAINING SITUATED WITHIN THE BOUNDARIES OF THE UNI CITY AS WELL AS TO PLACES SITUATED WITHIN THE MAGISTERIAL DISTRICT OF STELLENBOSCH AND RETURN.

2. FROM ONE PLACE WHERE THEY ARE RECEIVING TRAINING SITUATED WITHIN THE BOUNDARIES OF THE UNI CITY AS WELL AS THE MAGISTERIAL DISTRICT OF STELLENBOSCH TO ANY OTHER PLACE WHERE THEY ARE TO RECEIVE TRAINING SITUATED WITHIN THE BOUNDARIES OF THE UNI CITY AS WELL THE MAGISTERIAL DISTRICT OF STELLENBOSCH AND RETURN.

OP.1516268. (2) EXCELL TRANSPORT CC ID NO 200206244023. (3) DISTRICT: STELLENBOSCH. POSTAL ADDRESS: 21 KWEPER AVENUE, BRIDGETOWN, ATHLONE, 7764 C/O MR B I MISKEY 9 KRUGER STREET, BELLVILLE, 7530. (4) NEW APPLICATION.

(5) 1 X 15 PASSENGERS. (6) THE CONVEYANCE OF OTHER. (7) AUTHORITY:

STUDENTS IN THE HOSPITALITY INDUSTRY BEING TRAINED BY TMS - SHEZI - 1. FROM THEIR RESIDENCE SITUATED WITHIN THE BOUNDARIES OF THE UNI CITY TO PLACES WHERE THEY ARE TO RECEIVE TRAINING SITUATED WITHIN THE BOUNDARIES OF THE UNI CITY AS WELL AS TO PLACES SITUATED WITHIN THE MAGISTERIAL DISTRICT OF STELLENBOSCH AND RETURN.

2. FROM ONE PLACE WHERE THEY ARE RECEIVING TRAINING SITUATED WITHIN THE BOUNDARIES OF THE UNI CITY AS WELL AS THE MAGISTERIAL DISTRICT OF STELLENBOSCH TO ANY OTHER PLACE WHERE THEY ARE TO RECEIVE TRAINING SITUATED WITHIN THE BOUNDARIES OF THE UNI CITY AS WELL THE MAGISTERIAL DISTRICT OF STELLENBOSCH AND RETURN.

OP.1516285. (2) XENGANA CONELL C ID NO 6202275611081. (3) DISTRICT: KUILSRIVIER. POSTAL ADDRESS: C 960A SITE C, KHAYELITSHA, 7784. (4) NEW APPLICATION(PERMIT HOLDER). (5) 1 X 15 PASSENGERS. (6) THE CONVEYANCE OF TAXI PASSENGERS. (7) AUTHORITY:

ROUTE 1

DELFT TO WYNBERG

FROM THE TAXI RANK BETWEEN MANGO ROAD AND DELFT MAIN ROAD, LEFT INTO DELFT MAIN ROAD, TURN LEFT INTO SHEFFIELD ROAD, TURN RIGHT INTO LANSLOWNE ROAD TO WETTON CIRCLE, INTO WETTON ROAD, LEFT INTO MORON ROAD TO TAXI FACILITIES AT WYNBERG AND RETURN ALONG THE SAME ROUTE.

ROUTE 2

LOWER CROSSROADS TO WYNBERG

FROM THE TAXI RANK IN QWANGI STREET, TURN RIGHT INTO STOCK ROAD, TURN LEFT INTO LANSLOWNE ROAD TO WETTON CIRCLE ALONG WETTON ROAD, TURN LEFT INTO MORON ROAD TO TAXI RANK AT WYNBERG AND RETURN AS FOLLOWS: RIGHT INTO CHURCH STREET INTO EGHAM STREET, INTO WETTON ROAD, ALONG WETTON ROAD TO WETTON CIRCLE INTO LANSLOWNE ROAD, TURN RIGHT INTO EISLEBEN ROAD, TURN LEFT INTO SYMPHONY WAY, TURN RIGHT INTO SPORT ROAD, TURN LEFT INTO NONDLWANA ROAD, TURN RIGHT INTO THEKWANE ROAD, TURN LEFT INTO LANSLOWNE ROAD LEFT TO INDWE STREET, TURN LEFT INTO MYEZO DRIVE, TURN RIGHT INTO LUZUKO DRIVE, INTO NGQWANGI ROAD TO LOWER CROSS ROADS TAXI RANK.

ROUTE 3

PHILIPPI TO WYNBERG

FROM PHILIPPI STATION INTO NGULUBE ROAD, LEFT INTO LANSDOWNE ROAD TO WETTON CIRCLE ALONG WETTON ROAD, LEFT INTO MORON ROAD TO TAXI RANK AT WYNBERG AND RETURN AS FOLLOWS: RIGHT INTO CHURCH STREET, RIGHT INTO EGHAM, RIGHT INTO WETTON ROAD, ALONG WETTON ROAD TO WETTON CIRCLE INTO LANSDOWNE ROAD, RIGHT INTO MONWOOD ROAD, TURN RIGHT INTO RUTHFIRST ROAD, TURN RIGHT TO NOWEBEBA STREET, LEFT INTO NGULUBE ROAD, TURN LEFT TO NGOWANGI ROAD, TURN LEFT TO NTLOYIYA ROAD, TURN LEFT INTO SYMPHONY WAY, TURN LEFT INTO NGULUBE ROAD TO PHILIPPI TAXI RANK.
DELFT TO WYNBERG AND RETURN

FROM THE TAXI RANK BETWEEN MANGO ROAD AND DELFT MAIN ROAD, LEFT INTO DELFT MAIN ROAD, TURN LEFT INTO SHEFFIELD ROAD, TURN RIGHT INTO LANSDOWNE ROAD TO WETTON CIRCLE INTO WETTON ROAD, LEFT INTO MORON ROAD TO TAXI RANK AT WYNBERG AND RETURN AS FOLLOWS: TURN RIGHT INTO MONWOOD ROAD, TURN RIGHT TO RUTHFIRST ROAD, TURN RIGHT TO NOWEBEBA STREET, LEFT TO NGULUBE ROAD, TURN RIGHT INTO SHEFFIELD ROAD, INTO DELFT MAIN ROAD TO THE DELFT TAXI RANK.
PHILIPPI VIA CLAREMONT - WYNBERG

FROM PHILIPPI STATION, INTO NGULUBE ROAD, LEFT INTO LANSDOWNE ROAD, RIGHT INTO JAN SMUTS DRIVE, LEFT INTO TURFHALL ROAD, RIGHT INTO PRINCE ARTHUR ROAD, LEFT INTO LANSDOWNE ROAD, INTO STANHOPE ROAD, RIGHT INTO STATION ROAD TO TAXI RANK AT CLAREMONT RAILWAY STATION. FROM THE TAXI RANK INTO NEWRY ROAD, LEFT INTO MAIN ROAD, ALONG MAIN ROAD, LEFT INTO WETTON ROAD, WYNBERG, ALONG WETTON ROAD, RIGHT INTO THOMAS ROAD TO TAXI RANK IN MORON ROAD, WYNBERG.
DELFT VIA CLAREMONT - WYNBERG

FROM THE TAXI RANK BETWEEN MANGO ROAD AND DELFT MAIN ROAD, LEFT INTO DELFT MAIN ROAD, TURN LEFT INTO SHEFFIELD ROAD, TURN RIGHT INTO LANSDOWNE ROAD, TURN RIGHT INTO JAN SMUTS DRIVE, LEFT INTO TURFHALL ROAD, RIGHT INTO PRINCE ARTHUR ROAD, RIGHT INTO LANSDOWNE ROAD WHICH BECOMES STANHOPE ROAD, RIGHT INTO STATION ROAD TO TAXI RANK AT CLAREMONT RAILWAY STATION. FROM TAXI RANK IN CLAREMONT INTO NEWRY ROAD, LEFT INTO MAIN ROAD, ALONG THE MAIN ROAD, LEFT INTO WETTON ROAD, WYNBERG ALONG WETTON ROAD, INTO OLD WETTON ROAD, RIGHT INTO THOMAS ROAD TO TAXI RANK IN MORON ROAD WYNBERG.
LOWER CROSSROADS VIA CLAREMONT - WYNBERG

FROM THE TAXI RANK IN NGOWANGI STREET, TURN RIGHT INTO STOCK ROAD, TURN LEFT INTO LANSDOWNE ROAD, RIGHT INTO JAN SMUTS DRIVE, LEFT INTO TURFHALL ROAD, RIGHT INTO PRINCE ARTHUR ROAD, LEFT INTO LANSDOWNE ROAD WHICH BECOMES STANHOPE ROAD, RIGHT INTO STATION ROAD TO TAXI RANK AT CLAREMONT RAILWAY STATION. FROM THE TAXI RANK IN CLAREMONT INTO NEWRY ROAD, TURN LEFT INTO MAIN ROAD, ALONG MAIN ROAD, LEFT INTO WETTON ROAD, WYNBERG, ALONG WETTON ROAD, INTO OLD WETTON ROAD, RIGHT INTO THOMAS ROAD TO TAXI RANK IN WYNBERG.
SAMORA MACHEL TO WYNBERG

FROM SAMORA MACHEL INTO CHRIS HANI CRESCENT, RIGHT INTO OLIVER THAMBO DRIVE, RIGHT INTO VANGUARD DRIVE, TURN LEFT INTO WELTEVREDEN ROAD, TURN LEFT INTO LANSDOWNE ROAD TO WETTON CIRCLE, ALONG WETTON ROAD, LEFT INTO MORON ROAD TO THE TAXI RANK AT WYNBERG AND RETURN AS FOLLOWS: RIGHT INTO CHURCH STREET, RIGHT INTO EGHAM STREET, RIGHT INTO WETTON ROAD, ALONG WETTON ROAD TO WETTON CIRCLE INTO LANSDOWNE ROAD, RIGHT INTO DUINEFONTEIN ROAD, TURN LEFT INTO VANGUARD DRIVE M7, TURN LEFT INTO OLIVER THAMBO INTO TAXI RANK AT SAMORA.

OP.1516296. (2) THEUNISSEN CLIVE EDWARD ANTHONY C ID NO 6009165183083. (3) DISTRICT: WYNBERG. POSTAL ADDRESS: HILLSIDE, VALLEY ROAD, HOUT BAY, 7800 C/O MARAIS MULLER ING. - MNR G. REED POSBUS 50, BELLVILLE, 7535. (4) NEW APPLICATION. (5) 1 X 15 PASSENGERS. (6) THE CONVEYANCE OF TAXI PASSENGERS. (7) AUTHORITY:
26 - WYNBERG - HOUT BAY

FROM TAXI RANK AT WYNBERG RAILWAY STATION WYNBERG, LEFT INTO MAYNARD ROAD, LEFT INTO MAIN ROAD, RIGHT INTO CONSTANTIA ROAD, RIGHT INTO BROMMERSVLEI ROAD, LEFT INTO SOUTHERN CROSS DRIVE, LEFT INTO RHODES AVE, INTO MAIN ROAD, HOUT BAY, LEFT INTO IMIZAMO YETHO, LEFT INTO MAIN ROAD, RIGHT INTO VICTORIA ROAD, BACK INTO MAIN ROAD, INTO PRINCESS STREET, LEFT INTO NORTSHORE ROAD INTO HOUT BAY HARBOUR AND RETURN AND RETURN ALONG THE SAME ROUTE.

295 - WYNBERG - RETREAT

FROM TAXI RANK AT WYNBERG RAILWAY STATION, INTO MAYNARD ROAD, LEFT INTO MAIN ROAD, STRAIGHT DOWN MAIN ROAD, LEFT INTO ZWAANS ROAD, LEFT INTO RETREAT RAILWAY STATION AND RETURN ALONG THE SAME ROUTE SUBJECT TO THE CONDITION THAT ON THE FORWARD JOURNEY NO PASSENGERS WILL BE PICKED UP AFTER LEAVING WYNBERG AND FURTHER THAT THE PASSENGERS ARE ONLY

DROPPED OFF AT RETREAT RAILWAY STATION.

361 - WYNBERG - HOUT BAY

FROM TAXI RANK AT WYNBERG RAILWAY STATION WYNBERG, LEFT INTO MAYNARD ROAD, LEFT INTO MAIN ROAD, RIGHT INTO CONSTANTIA ROAD, RIGHT INTO BROMMERSVLEI ROAD, LEFT INTO SOUTHERN CROSS DRIVE, LEFT INTO RHODES AVE, INTO MAIN ROAD HOUT BAY, RIGHT INTO DISA RIVER ROAD, LEFT INTO VALLEY ROAD, RIGHT INTO SPAR SHOP, LEFT INTO VICTORIA ROAD, RIGHT INTO KARBONKEL ROAD TO HOUT BAY TAXI RANK HOUT BAY AND RETURN ALONG THE SAME ROUTE. ABOVE ROUTES SUBJECT TO THE FOLLOWING CONDITIONS:-

(A) THAT NO PASSENGERS ARE PICKED UP AT ANY OTHER TAXI RANK.
(B) THE VEHICLE MUST BE REGISTERED IN THE NAME OF THE PERMIT HOLDER. (C) THE PERMIT HOLDER IS PROHIBITED FROM ENTERING INTO ANY AGREEMENT WHEREBY ANOTHER PARTY IS PERMITTED TO UNDERTAKE ROAD TRANSPORTATION FOR OWN GAIN UNDER AUTHORITY OF THIS PERMIT. (D) THE COMPLETE ROUTE MUST BE TRAVERSED AND NOT ONLY A PORTION OF IT.

OP.1516300. (2) MBENE MBUYISELO EBENEZER ME ID NO 3506065719083. (3) DISTRICT: WYNBERG. POSTAL ADDRESS: H349, MAFUNGA STREET, KHAYELITSHA, 7784. (4) NEW APPLICATION. (5) 1 X 16 PASSENGERS. (6) THE CONVEYANCE OF TAXI PASSENGERS. (7) AUTHORITY:

FROM SITE C, KHAYELITSHA TAXI RANK TURN RIGHT INTO SOLOMON TSHUKU AVENUE, TURN RIGHT INTO LANSDOWNE ROAD PROCEED STRAIGHT VIA LUZUKO LOCATION CROSS SYMPHONY WAY PROCEED STRAIGHT CROSS THE EISLEBEN ROAD PASS THE PHILIPPI SMALL BUSINESS, TURN RIGHT INTO EMMS DRIVE TURN RIGHT INTO NYANGA TAXI RANK RETURN SAME ROUTE PICK UP PASSENGERS ALONG THE ROAD.

FROM SITE C, KHAYELITSHA TAXI RANK TURN RIGHT INTO SOLOMON TSHUKU AVENUE, TURN RIGHT INTO LANSDOWNE ROAD PROCEED STRAIGHT VIA LUZUKO CROSS SYMPHONY WAY PROCEED STRAIGHT CROSS EISLEBEN ROAD PASS PHILIPPI SMALL BUSINESS CROSS EMMS DRIVE PROCEED STRAIGHT TURN RIGHT INTO NY1 INTO GUGULETU PROCEED STRAIGHT INTO VALHALA DRIVE VIA NETREG TURN LEFT INTO BONTEHEUWEL CROSS VANGUARD DRIVE INTO LANGA DROP THE PASSENGERS AT TAXI RANK PASS THE RANK TO WASHINGTON STREET TURN RIGHT INTO SANDILE AVENUE TO RAILWAY STATION DROP OFF THERE AND RETURN SAME ROUTE PICKING UP PASSENGERS ALONG THE ROAD.

FROM SITE C, KHAYELITSHA TAXI RANK INTO SOLOMON TSHUKU AVENUE, TURN LEFT LANSDOWNE ROAD, TURN LEFT AT TRAFFIC LIGHTS INTO MEW WAY, TURN LEFT INTO FREE WAY N2 PROCEED STRAIGHT TURN LEFT INTO BUNGA AVENUE IN LANGA TURN RIGHT INTO WASHINGTON STREET PASS THE LANGA POLICE STATION, TURN LEFT INTO JUNGLE WALK AVENUE VIA LANGA RAILWAY STATION, TURN RIGHT TO SANDILE AVENUE, TURN LEFT TO WASHINGTON ROAD TO LANGA TAXI RANK AND RETURN.

FROM SITE C, KHAYELITSHA TURN RIGHT TO SOLOMON TSHUKU AVENUE LEFT TO LANSDOWNE ROAD, TURN RIGHT MEW WAY ROAD PROCEED STRAIGHT TURN LEFT PAMA ROAD PROCEED STRAIGHT TILL YOU GET TRAFFIC LIGHTS, TURN LEFT TO BONGA DRIVE PASS THE KHAYELITSHA POLICE STATION, PROCEED TO LANSDOWNE ROAD, TURN RIGHT CARRY ON CROSS SPINE ROAD, PROCEED STRAIGHT TURN LEFT TO LINDELA STREET, PROCEED UNTIL TO THE INFORMAL RANK, TURN RIGHT LANSDOWNE ROAD PICK UP PASSENGERS ALONG THE ROAD BACK TO SITE C, KHAYELITSHA.

FROM SITE C, KHAYELITSHA TURN RIGHT TO SOLOMON TSHUKU AVENUE, TURN LEFT LANSDOWNE ROAD, TURN RIGHT MEW WAY ROAD TURN RIGHT TO KUSASA ROAD, TURN RIGHT TO MAKABENI ROAD, PASS KHAYA BAZAAR, LEFT TO SPINE ROAD TURN LEFT TO BONGA DRIVE, TURN RIGHT TO MONGEZI ROAD PASS THE EYETHU CENTRE, TURN RIGHT TO PAMA ROAD, TURN RIGHT TO LANSDOWNE ROAD, CROSS THE SPINE ROAD PROCEED TO MACASSAR TURN LEFT TO LINDELA STREET, TURN RIGHT TO LANSDOWNE ROAD PICK UP COMMUTERS ALONG THE ROAD AND RETURN TO SITE C, KHAYELITSHA.

FROM KHAYELITSHA SANLAM CENTRE, SITE C TURN LEFT TO SULANI DRIVE, TURN RIGHT TO BONGA DRIVE, TURN LEFT TO PAMA ROAD, TURN RIGHT TO LANSDOWNE ROAD VIA GREEN POINT CROSS SPINE ROAD, VIA TOWN TWO PROCEED STRAIGHT VIA LUVUYO TURN LEFT TO INTO MACASSAR PROCEED TILL YOU TURN RIGHT INTO LANSDOWNE ROAD AND RETURN.

FROM KHAYELITSHA SANLAM CENTRE, SITE B TURN LEFT TO SULANI DRIVE, TURN RIGHT BONGA DRIVE CROSS THE TRAFFIC LIGHTS LEFT TO SPINE ROAD, RIGHT TO LANSDOWNE ROAD VIA TOWN TWO VIA MAKAYA TURN RIGHT TO FUKUTHA ROAD, TURN RIGHT TO WALTER

SISULU ROAD, TURN LEFT TO HARARE OSCAR MPETHA ROAD, TURN RIGHT TO FUNZA STREET PASS THE RANK TURN LEFT TO BUKWAYO STREET, TURN TO STEVE BIKO ROAD AND RETURN.

OP.1516307. (2) VAN HARTE JAMIEL J ID NO 5205305128084. POSTAL ADDRESS: 5 MAGNOLIA STREET, KLEIN NEDERBERG, PAARL, 7620 (4) REPL VEHICLE(INC PASS 12-15), PERMIT NO. 502910/4 FROM VAN HARTE JAMIEL J (15 X PASSENGERS, DISTRICT: PAARL).

Permit No. 502910/4

HUURMOTORPASSASIE -

863 HUGUENOT SPOORWEGSTASIE PAARL - SHOPRITE PAARL

VANAF TAXI STAANPLEK TE HUGUENOT SPOORWEGSTASIE, LINKS IN HUGUENOT VERBY PAD, REGS IN E K GREENSTRAAT, REGS IN JAN VAN RIEBEECKWEG, LINKS IN ABATTOIRWEG, REGS IN LANTANASTRAAT, REGS IN SOLOMONSTRAAT TOT BY HARPERSTRAAT TAXI STAANPLEK, LINKS IN SOLOMONSTRAAT, REGS IN KLEIN DRAGENSTEINWEG, LINKS IN JAN VAN RIEBEECKWEG, REGS IN LADY GREYSTRAAT, LINKS IN WATERKANTSTRAAT TOT BY SGOPRITE OPTEL PUNT PAARL EN TERUG SOOS VOLG: REGS MET NUWESTRAAT, REGS IN BREDASTRAAT, LINKS IN HOOFSTRAAT, LINKS IN MARKSTRAAT, LINKS IN BERGRIVIER BOULEVARD, LINKS IN VAN DER LINGENSTRAAT, REGS NS SHOPRITE OPTEL PUNT, LINKS IN VAN DER LINGENSTRAAT, LINKS IN BERGRIVIER BOULEVARD, REGS MET LADY GREYSTRAAT, LINKS MET HUGUENOT VERBY PAD, LINKS MET KLEIN DRAGENSTEINWEG TOT BY HUGUENOT SPOORWEGSTASIE.

B35 HUGUENOT SPOORWEGSTASIE - PAARL SPOORWEGSTASIE

VANAF TAXI STAANPLEK TE HUGUENOT SPOORWEGSTASIE, LINKS MET KLEIN DRAGENSTEINWEG, REGS MET JAN VAN RIEBEECKWEG, REGS MET LADY GREYSTRAAT, LINKS MET HOOFSTRAAT, LINKS IN HARDFORDSTRAAT, LINKS IN STASIEWEG NA PAARL SPOORWEGSTASIE EN TERUG SOOS VOLG: LINKS MET STASIEWEG, REGS IN HARDFORDSTRAAT EN TERUG OP DIESELFDE ROETE NA TAXI STAANPLEK TE HUGUENOT SPOORWEGSTASIE.

B36 HUGUENOT SPOORWEGSTASIE - SHOPRITE PAARL

VANAF TAXI STAANPLEK TE HUGUENOT SPOORWEGSTASIE, LINKS MET KLEIN DRAGENSTEINWEG, LINKS MET HUGUENOT VERBY PAD, REGS MET EK GREENSTRAAT, REGS IN JAN VAN RIEBEECKWEG, LINKS MET ABATTOIRWEG, LINKS IN VAN DER STELSTRAAT, REGS MET LANTANASTRAAT, LINKS BOUGAINVILLASTRAAT, LINKS MET MAGNOLIASTRAAT, REGS MET VAN DER LINGENSTRAAT, REGS MET RIBBOKSTRAAT, LINKS MET SPRINGBOKSTRAAT, REGS IN ORLEANSLAAN, REGS MET EIKELAAN, REGS MET MEAKERSTRAAT, REGS IN VAN DER STELSTRAAT, REGS MET ABATTOIRWEG, LINKS MET JAN VAN RIEBEECKWEG, REGS MET LADY GREYSTRAAT, LINKS MET WATERKANTSTRAAT NA SHOPRITE OPTELPUNT PAARL EN TERUG SOOS VOLG: LINKS MET VAN DER LINGENSTRAAT, LINKS MET BERGRIVIER BOULEVARD, REGS MET LADY GREYSTRAAT, LINKS MET HUGUENOT VERBY PAD, LINKS MET KLEIN DRAGENSTEINWEG NA TAXI STAANPLEK TE HUGUENOT SPOORWEGSTASIE.

B37 HUGUENOT SPOORWEGSTASIE - DE HOOP STEENWERKE PAARL

VANAF TAXI STAANPLEK TE HUGUENOT SPOORWEGSTASIE, LINKS MET KLEIN DRAGENSTEINWEG, LINKS MET HUGUENOT VERBY PAD, LINKS MET JAN VAN RIEBEECKWEG, REGS MET BO DAL PAD TOT BY DE HOOP STEENWERKE PAARL EN TERUG SOOS VOLG: DRAAI REGS MET CHOPPINLAAN, LINKS MET SIMPHONIELAAN, REGS MET BACHSTRAAT, LINKS MET JAN VAN RIEBEECKWEG, REGS MET OOSBOSCHSTRAAT, LINKS MET BERGRIVIER BOULEVARD, REGS MET LADY GREYSTRAAT, LINKS MET WATERKANTSTRAAT NA SHOPRITE OPTELPUNT, LINKS MET VAN DER LINGENSTRAAT, LINKS MET BERGRIVIER BOULEVARD, REGS MET LADY GREYSTRAAT, LINKS MET HUGUENOT VERBY PAD, LINKS MET KLEIN DRAGENSTEINWEG NA TAXI STAANPLEK TE HUGUENOT SPOORWEGSTASIE.

B38 HUGUENOT SPOORWEGSTASIE - SHOPRITE PAARL

VANAF TAXI STAANPLEK TE HUGUENOT SPOORWEGSTASIE, LINKS MET KLEIN DRAGENSTEINWEG TOT BY AMSTELHOF TAXI RANK, LINKS MET KLEIN DRAGENSTEINWEG, LINKS MET JAN VAN RIEBEECKWEG, REGS MET LADY GREYSTRAAT, LINKS MET WATERKANTSTRAAT NA SHOPRITE OPTELPUNT PAARL EN TERUG SOOS VOLG: LINKS MET VAN DER LINGENSTRAAT, REGS MET BERGRIVIER BOULEVARD, LINKS MET MARKSTRAAT, LINKS MET LANGENHOVENLAAN, LINKS MET VAN DER STELSTRAAT, REGS MET KLEIN DRAGENSTEINWEG TOT BY AMSTELHOF TAXI RANK, LINKS MET KLEIN DRAGENSTEINWEG, TOT BY TAXI STAANPLEK TE HUGUENOT SPOORWEGSTASIE.

ROETES' IS ONDERWORPE AAN DIE VOLGENDE VOORWAARDES:

-
- (A) DAT GEEN PASSASIERE BY ENIGE ANDER HUURMOTORSTAAKPLEK
OPGETEL MAG WORD NIE.
- (B) DIE VOERTUIG MOET IN DIE NAAM VAN DIE APPLIKANT
GEREGISTREER WEES.
- (C) DIE HOUER VAN HIERDIE PERMIT WORD BELET OM 'N OOREENKOMS
AAN TE GAAN WAARKRAGTENS ENIGE ANDER PARTY GEMAGTIG WORD
OM VIR EIE GEWIN PADVERVOER TE ONDERNEEM KRAGTENS
MAGTIGING VERLEEN DEUR HIERDIE PERMIT.
- (D) DIE VOLLEDIGE ROETE MOET BEDRYF WORD EN NIE SLEGS 'N
GEDEELTE VAN DIE ROETE NIE.
- SPECIAL HIRE TRIPS
-

FROM POINTS SITUATED AT HUGUENOT RAILWAY STATION PAARL TO
POINTS SITUATED WITHIN THE REPUBLIC OF SOUTH AFRICA AND
RETURN SUBJECT TO THE FOLLOWING CONDITIONS:

- A. NEITHER THE PERMIT HOLDER OR THE DRIVER RECEIVE
INDIVIDUAL FARES;
- B. THE SPECIAL HIRE TRIP ORGANISER HAS THE RIGHT TO DECIDE
THE ROUTE, DATE AND TIME OF TRAVEL;
- C. AFTER COMPLETING A SPECIAL HIRE TRIP, THE OPERATOR
CONCERNED SHALL SUBMIT TO THE OPERATING LICENCE BOARD, CAPE TOWN THE
FOLLOWING PARTICULARS WITHIN 24 HOURS OF COMPLETING SUCH
A TRIP: (I) THE NAME, IDENTITY NUMBER AND ADDRESS OF EACH
PASSENGERS BEING CONVEYED; (II) THE ITINERARY OF THE TRIP
UNDERTAKEN; AND
- D. LIST OF NAMES MUST BE SIGNED BY THE LOCAL TRAFFIC
DEPARTMENT OR SAPS MUST BE CARRIED ON THE VEHICLE WHILE
UNDERTAKING THE TRIP.
- E. THE AUTHORITY IS REVIEWABLE AT ANY TIME IF THE PERMIT
HOLDER HABITUALLY UNDERTAKES SPECIAL HIRE TRIPS WITHOUT
COMPLETING THE NECESSARY DOCUMENTS OR HABITUALLY ABUSES
SUCH SPECIAL HIRE TRIPS EG. UNDERTAKING REGULAR SERVICES
IN THE GUISE OF A SPECIAL HIRE TRIP.

OP.1516312. (2) ALBERTUS DULCIE LILIAN DL ID NO 5501120120086. (3)
DISTRICT: CALEDON. POSTAL ADDRESS: 31 GEO VOLKWYN STREET, CALEDON, 7230.
(4) ADDITIONAL AUTHORITY, PERMIT NO. 502254/2 FROM ALBERTUS DULCIE LILIAN
DL (10 X PASSENGERS, DISTRICT: CALEDON). (5) 1 X 10 PASSENGERS. (6) THE
CONVEYANCE OF TAXI PASSENGERS. (7) AUTHORITY:

Permit No. 502254/2

BESTAANDE MAGTIGING:

911 - CALEDON - BERGSIG / VLEI VIEW

VANAF TAXI STAANPLEK TE CATHCARTSTRAAT CALEDON, REGS IN
CATHCARTSTRAAT TOT IN DONKINSTRAAT, REGS IN PLEINSTRAAT TOT
R316, REGS IN HEERMRAADSTRAAT TOT DIE WOONGEBIED VAN BERGSIG
EN VLEI VIEW EN TERUG.

913 - CALEDON - MIDDLETON

VANAF TAXI STAANPLEK TE MEULSTRAAT, CALEDON, REGS IN
HOOPSTRAAT, REGS IN N2, LANGS N2 TOT BY MIDDLETON AFRIT,
REGS IN KER- EN VLEISTRAAT, LINKS IN BERG- EN HOOGSTRAAT TOT
IN DIE WOONGEBIED VAN MIDDLETON EN TERUG.

954 - CALEDON - BERGSIG

FROM TAXI RANK IN CATHCART STREET CALEDON, RIGHT INTO PLEIN
STREET TO TAXI RANK TO BERGSIG AND RETURN.

ABOVE ROUTES SUBJECT TO THE FOLLOWING CONDITIONS:-

- *****
- (A) THAT NO PASSENGERS ARE PICKED UP AT ANY OTHER TAXI RANK.
- (B) THE VEHICLE MUST BE REGISTERED IN THE NAME OF THE PERMIT
HOLDER.

(C) THE HOLDER OF THIS PERMIT IS PROHIBITED FROM ENTERING
INTO ANY AGREEMENT WHEREBY ANOTHER PARTY IS PERMITTED TO
UNDERTAKE ROAD TRANSPORTATION FOR OWN GAIN UNDER
AUTHORITY OF THIS PERMIT.

(D) THE COMPLETE ROUTE MUST BE TRAVERSED AND NOT ONLY A
PORTION OF IT.

ADDITIONAL AUTHORITY:

SPECIAL HIRE WITHIN A RADIUS OF 380 KM FROM CALEDON, 31 GEO-VOLKWYN STREET,
BERGSIG AND RETURN.

OP.1516314. (2) MTSEWU THEMBEKA CYNTHIA TC ID NO 5312160698084. (3)
DISTRICT: VREDENDAL. POSTAL ADDRESS: ULTRASINGEL 187, VREDENDAL NOORD,

8161. (4) NEW APPLICATION. (5) 1 X 5 PASSENGERS. (6) THE CONVEYANCE OF TAXI PASSENGERS. (7) AUTHORITY: VANAF VREDENDAL EN VREDENDAL NOORD OOR DIE KORTSTE ROETE OP N7 HOOFWEG NA KAAPSTAD EN TERUG.

OP.1516317. (2) KLAASTE GERT JOHANNES GJ ID NO 4305085069085. (3) DISTRICT: VREDENDAL. POSTAL ADDRESS: POSBUS 18, NUWERUS, 8201. (4) NEW APPLICATION. (5) 1 X 76 PASSENGERS. (6) THE CONVEYANCE OF OTHER. (7) AUTHORITY: SCHOOL CHILDREN FROM THEIR HOMES SITUATED AT VREDENDAL AREA - THE ROUTE THAT IS FOLLOWED TO THE SCHOOLS, UITKYK PRIMARY SCHOOL, LUTZVILLE. DEPART HOMES: 07H00 MORNING ARRIVE AT SCHOOL: 07H40 MORNING DEPART SCHOOL: 14H00 AFTERNOON ARRIVE AT HOMES: 14H40 AFTERNOON. 1. SKOOLTYE IN WINTER: 08H00 TOT 14H15 SOMER: 07H30 TOT 13H45 OPLAAI IS SOGGENS EN AFLAAI IS NAMIDDAE NA SKOOL.

OP.1516318. (2) KLAASTE GERT JOHANNES GJ ID NO 4305085069085. (3) DISTRICT: VANRHYNSDORP. POSTAL ADDRESS: POSBUS 18, NUWERUS, 8201. (4) NEW APPLICATION. (5) 1 X 99 PASSENGERS. (6) THE CONVEYANCE OF OTHER. (7) AUTHORITY: SCHOOL CHILDREN - FROM THEIR HOMES SITUATED AT VAN RHYNSDORP AREA. THE ROUTE THAT IS FOLLOWED TO THE SCHOOL: ST BONNIFACE PRIMARY SCHOOL, MOLSVLEI. DEPART HOMES: 07H00 MORNING ARRIVE AT SCHOOL: 07H45 MORNING DEPART SCHOOL: 14H00 AFTERNOON ARRIVE AT HOMES: 14H45 AFTERNOON DIE SKOLE SE TYE IN WINTER: 08H00 TOT 14H15 SOMER: 07H30 TOT 13H45 OPLAAI IS SOGGENS EN AFLAAI IS NAMIDDAE NA SKOOL.

OP.1516319. (2) KLAASTE GERT JOHANNES GJ ID NO 4305085069085. (3) DISTRICT: VREDENDAL. POSTAL ADDRESS: POSBUS 18, NUWERUS, 8201. (4) NEW APPLICATION. (5) 1 X 80 PASSENGERS. (6) THE CONVEYANCE OF OTHER. (7) AUTHORITY: SCHOOL CHILDREN FROM THEIR HOMES SITUATED AT VREDENDAL AREA: - ROUTE THAT IS FOLLOWED PRIMARY SCHOOL KOEKENAAP - DEPART HOMES: 07H00 MORNING, ARRIVE AT SCHOOL 07H45 MORNING. DEPART SCHOOL: 14H00 AFTERNOON ARRIVE AT HOMES: 14H45 AFTERNOON. DIE SKOLE SE TYE IN WINTER: 08H00 TOT 14H15 SOMER: 07H30 TOT 13H45 OPLAAI IS SOGGENS EN AFLAAI IS NAMIDDAE NA SKOOL

OP.1516320. (2) KLAASTE GERT JOHANNES GJ ID NO 4305085069085. (3) DISTRICT: CLANWILLIAM. POSTAL ADDRESS: POSBUS 18, NUWERUS, 8201. (4) NEW APPLICATION. (5) 1 X 78 PASSENGERS. (6) THE CONVEYANCE OF OTHER. (7) AUTHORITY: SCHOOL CHILDREN FROM THEIR HOMES SITUATED AT CLANWILLIAM AREA. THE ROUTE THAT IS FOLLOWED - SEDERBERG PRIMARY SCHOOL & SECONDARY SCHOOL, CLANWILLIAM. DEPART HOME: 07H00 MORNING; ARRIVE AT SCHOOL 07H50 MORNING. DEPART SCHOOL: 14H00 AFTERNOON; ARRIVE AT HOMES: 14H50 AFTERNOON 1. 07H00 FROM ROOIKOP; PLATSKRAAL 07H15; VOORBEELD 07H30 TO PRIMARY SCHOOL, KOEKENAAP 07H45 AND 14H00 FROM PRIMARY SCHOOL KOEKENAAP TO VOORBEELD 14H15; PLATSKRAAL 14H30; ROOIKOP 14H50 IN THE WESTERN CAPE DISTRICT. 2. 07H00 FROM RIETVLEI, WELVERDIEND 07H10; ZANDRUG 07H20; TIERHANG 07H25; BAK SE RUG 07H30 TO PRIMARY SCHOOL SEDERBERG AND SECONDARY SCHOOL, CLANWILLIAM AND 14H00 FROM PRIMARY AND SECONDARY SCHOOL, CLANWILLIAM TO BAK SE RUG 14H20; TIERHANG 14H25; ZANDRUG 14H30; WELVERDIEND 14H40; RIETVLEI 14H50 IN THE WESTERN CAPE. PRIMARY SCHOOL AND HIGHSCHOOL CHILDREN. 3. 07H00 FROM DORINGKLOOF; SYFERFONTEIN 07H10; DE NEUS 07H20; WITKOP 07H25; KAROOKOP 07H30; MELKBOOM 07H40 TO PRIMARY SCHOOL, KLAVER 07H50 AND 14H00 FROM PRIMARY SCHOOL KLAVER TO MELKBOOM 14H10; KAROOKOP 14H20; WITKOP 14H25; DE NEUS 14H30; SYFERFONTEIN 14H40; DORINGKLOOF 14H50 IN THE WESTERN CAPE WITH PRIMARY SCHOOL CHILDREN. 4. 07H00 FROM DOORNBAY, STRANDFONTEIN 07H15; PAPENDORP 07H30 TO PRIMARY SCHOOL EBENEZER 07H50 AND 14H00 FROM PRIMARY SCHOOL, EBENEZER TO PAPENDORP 14H20; STRANDFONTEIN 14H35; DOORNBAY 14H50 IN THE WESTERN CAPE WITH PRIMARY SCHOOL CHILDREN. 5. 07H00 FROM STOFKRAAL TO PRIMARY SCHOOL ST BONIFACE 07H45 AND 14H00 FROM PRIMARY SCHOOL ST BONIFACE TO STOFKRAAL 14H45 IN THE WESTERN CAPE WITH PRIMARY SCHOOL CHILDREN. 6. 07H00 FROM OU LUTZVILLE, VAALKRANS 07H25 TO PRIMARY SCHOOL EBENEZER 07H45 AND 14H00 FROM PRIMARY SCHOOL, EBENEZER TO VAALKRANS 14H20; OU

from/van : 2003/02/07
from/van : N139

to/tot : 2003/02/07
to/tot : N139

OP.994278. (2) BROWN FAIZEL F ID NO 7001145216082. (3) DISTRICT: CAPE TOWN. POSTAL ADDRESS: 27 WABASH ROAD, MANENBERG, 7764 C/O MR G BLOEW 70E MANENBERG AVENUE, MANENBERG, 7764. (4) NEW APPLICATION (PERMIT HOLDER). (5) 1 X 15 PASSENGERS. (6) THE CONVEYANCE OF TAXI PASSENGERS. (7) AUTHORITY: 224 MANENBERG - CAPE TOWN

FROM THE TAXI RANK AT THE DOWNS, MANENBERG, INTO THE DOWNS ROAD, INTO MANENBERG AVENUE, ALONG MANENBERG AVENUE, LEFT INTO RUIJTE AVENUE, RIGHT INTO JORDAN STREET, LEFT INTO DUINEFONTEIN STREET, ALONG DUINEFONTEIN STREET, LEFT INTO KLIPFONTEIN ROAD, ALONG KLIPFONTEIN ROAD WHICH BECOMES DURBAN ROAD, MOWBRAY, RIGHT INTO MAIN ROAD WHICH BECOMES VICTORIA ROAD, WHICH BECOMES SIR LOWRY ROAD, RIGHT INTO OSWALD PIROW ROAD, LEFT INTO TOP DECK, CAPE TOWN RAILWAY STATION AND RETURN ALONG THE SAME ROUTE.

OP.1504684. (2) MAHLOMBE MICHAEL XOLIZWE MX ID NO 4712085289086. POSTAL ADDRESS: 28 TAMANA STREET, HAZELDENE, 7785 (4) REPL VEHICLE (INC PASS 12-15), PERMIT NO. 512970/0 FROM MAHLOMBE MICHAEL XOLIZWE MX (15 X PASSENGERS, DISTRICT: WYNBERG).

Permit No. 512970/0
TAXI PASSENGERS -
FROM GUGULETU VIA PAARL, WORCESTER, TOUWSRIVER, LAINGSBURG, LEEU-GAMKA, BEAUFORT WEST, ABERDEEN, PEARSTON, SOMERSET EAST, COOKHOUSE, ADELAIDE, FORT BEAUFORT TO MDALA AND FROM TANDALA TO EAST LONDON VIA KING WILLIAM'S TOWN AND RETURN SUBJECT TO THE CONDITIONS: (A) THAT NO PERSONS MAY BE PICKED UP ON THE FORWARD JOURNEY AFTER LEAVING GUGULETU AND ON THE RETURN JOURNEY NO PERSONS MAY BE SET DOWN BEFORE REACHING GUGULETU. (B) THE VEHICLE MUST BE REGISTERED IN THE NAME OF THE PERMIT HOLDER. (C) THE HOLDER OF THIS PERMIT IS PROHIBITED FROM ENTERING INTO ANY AGREEMENT WHEREBY ANOTHER PARTY IS PERMITTED TO UNDERTAKE ROAD TRANSPORTATION FOR OWN GAIN UNDER AUTHORITY OF THIS PERMIT.

OP.1514723. (2) DE BRUIN STANLEY JOHN SJ ID NO 7201015332080. (3) DISTRICT: PAARL. POSTAL ADDRESS: COLBYSTRAAT 30, PAARL, 7646. (4) NUWE AANSOEK (PERMITHOUDER). (5) 1 X 14 PASSENGERS. (6) THE CONVEYANCE OF TAXI PASSENGERS. (7) AUTHORITY: TAXI STAANPLEK - HOËR LANDBOUSKOOLO BOLAND

VANAF HOËRLANDBOU SKOOL, REGS MET HOOFSTRAAT NA PAARL EN TERUG SOOS VOLG: OOR OOSBOSCH STRAAT, REGS MET JAN VAN RIEBEECK WEG, REGS IN KLEIN DRAGENSTEINWEG NA HUGUENOT SPOORWEGSTASIE. VANAF HUGUENOT SPOORWEGSTASIE, LINKS MET KLEIN DRAGENSTEINWEG, REGS MET JAN VAN RIEBEECK WEG, REGS MET LADY GREYSTRAAT, LINKS MET HOOFSTRAAT, LINKS IN HARDFORDSTRAAT, LINKS IN STASIEWEG, REGS IN HARDFORDSTRAAT EN TERUG OP DIESELFDE ROETE NA TAXI STAANPLEK TE HOËRSKOOLO LANDBOUSKOOLO. VANAF HOËR LANDBOUSKOOLO NA SHOPRITE OPTEL PUNT. VANAF SHOPRITE OPTEL PUNT LINKS MET VAN DER LINGENSTRAAT, LINKS MET BERGRIVIER BOULEVARD, REGS MET OOSBOSCH STRAAT, LINKS MET JAN VAN RIEBEECKWEG, REGS MET BARTHOMEUSSTRAAT, REGS MET SIMFONIE LAAN, GROENHEUWEL EN TERUG NA HOËR LANDBOUSKOOLO.

OP.1514846. (2) MAKISI TEMBISILE T ID NO 5003275401080. (3) DISTRICT: WYNBERG. POSTAL ADDRESS: D 99 SIHLE STREET, KHAYELITSHA, 7784 C/O CODETA - KHAYELITSHA CODETA KUWAIT RANK; SOLOMON, TSHUKU AVE; TRUST FUND OFFICE, SITE C; KHAYELITSHA, 7784. (4) ADD AUTH. (INC PASS 14 - 16), PERMIT NO. 1501997/3 FROM MAKISI TEMBISILE T (16 X PASSENGERS, DISTRICT: WYNBERG). (5) 1 X 16 PASSENGERS. (6) THE CONVEYANCE OF TAXI PASSENGERS. (7) AUTHORITY:

Permit No. 1501997/3
28 - KHAYELITSHA - MELKBOSSTRAND - KILLARNEY

FROM TAXI RANK AT SITE C KHAYELITSHA, LEFT INTO LANSDOWNE ROAD TOWARDS MEW WAY, LEFT AT TRAFFIC SIGNALS AT MEW WAY, LEFT ONTO N2, PROCEED ALONG N2, TURNING INTO VANGUARD DRIVE, LEFT INTO BOSMANS DAM ROAD, RIGHT INTO KOEBERG ROAD, ALONG KOEBERG ROAD, LEFT INTO BLAAUWBERG ROAD, RIGHT INTO OTTO DU PLESSIS DRIVE, INTO BLAAUWBERG, BACK INTO OTTO DU PLESSIS DRIVE, ALONG OTTO DU PLESSIS THROUGH MELKBOSSTRAND, INTO WEST COAST ROAD, LEFT INTO PHILADELPHIA TURN OFF, ALONG PHILADELPHIA ROAD, RIGHT INTO N7, ALONG N7, RIGHT INTO POTSDAM ROAD TO KILLARNEY AND RETURN ALONG THE SAME ROUTE.
G63 KHAYELITSHA - MAITLAND

FROM SITE C TAXI RANK INTO SOLOMON TSHUKU AVENUE TURN LEFT INTO LANSDOWNE ROAD TURN LEFT AT TRAFFIC LIGHTS INTO MEW WAY ROAD TURN INTO FREEWAY N2

PROCEED STRAIGHT TURN LEFT TO OVER THE BRIDGE TURN RIGHT TO N7 OVER THE BRIDGE TURN LEFT AND TURN TO GUNNERS CIRCLE TO VIKING ROAD RIGHT VOORTREKKER ROAD TO TURN RIGHT FERDALE STREET TO STATION MAITLAND AND RETURN. FROM SITE C TAXI RANK INTO SOLOMON TSHUKU AVENUE TURN LEFT TO LANSDOWNE ROAD TURN LEFT AT TRAFFIC LIGHTS INTO MEW WAY ROAD TURN INTO FREEWAY N2 PROCEED STRAIGHT TURN LEFT TO OVER THE BRIDGE TURN RIGHT TO N7 TURN RIGHT AND TURN TO GUNNERS CIRCLE AND RIGHT TRAFFIC LIGHTS PASS VIKING ROAD TO SIPRES STREET AND TURN LEFT AT FICUS STREET AND TURN RIGHT TO PLENE AVENUE STRAIGHT TO CONRADIE OVER THE BRIDGE TO TURN LEFT AND RIGHT TO JAN SMITH ROAD TO NDABENI CIRCLE AND TURN RIGHT VOORTREKKER ROAD AND RIGHT FERDALE TO STATION MAITLAND AND DROP-OFF ONLY.

G78 KHAYELITSHA - MAITLAND

FROM SITE C TAXI RANK INTO SOLOMON TSHUKU AVENUE TURN LEFT TO LANSDOWNE ROAD TURN LEFT AT TRAFFIC LIGHTS INTO MEW WAY ROAD TURN INTO FREEWAY N2 PROCEED STRAIGHT TURN LEFT TO OVER THE BRIDGE TURN RIGHT TO N7 TURN RIGHT AND TURN TO GUNNERS CIRCLE AND RIGHT TRAFFIC LIGHTS PASS VIKING ROAD TO SIPRES STREET AND TURN LEFT AT FICUS STREET AND TURN RIGHT TO PLENE AVENUE STRAIGHT TO CONRADIE OVER THE BRIDGE TO TURN LEFT AND RIGHT TO JAN SMITH ROAD TO NDABENI CIRCLE AND TURN RIGHT VOORTREKKER ROAD AND RIGHT FERDALE TO STATION MAITLAND AND DROP-OFF ONLY.

I15 KHAYELITSHA - GOODWOOD -MAITLAND -KILLARNEY

FROM TAXI RANK AT SITE C KHAYELITSHA, TURN LEFT INTO LANSDOWNE ROAD TOWARDS MEW WAY, LEFT AT TRAFFIC SIGNALS AT MEW WAY, LEFT ONTO N2, PROCEED ALONG N2, TURNING RIGHT INTO VANGUARD DRIVE OVER THE BRIDGE, PROCEED ALONG VANGUARD DRIVE, RIGHT INTO VIKING WAY, LEFT INTO SHOWGROUND AVENUE, LEFT INTO MAIL STREET, GOODWOOD (DROP-OFF) RETURN TO VIKING WAY, RIGHT INTO VANGUARD DRIVE, PROCEED ALONG VANGUARD DRIVE, TAKE OFF-RAMP ONTO VOORTREKKER ROAD, PROCEED ALONG VOORTREKKER ROAD (DROP-OFF) AT CREMATORIUM ROAD MUTUAL, PROCEED ALONG VOORTREKKER ROAD, LEFT INTO FERDALE ROAD TO MAITLAND STATION RETURN ALONG VOORTREKKER ROAD, TURN LEFT INTO VANGUARD DRIVE WHICH BECOMES N7, TAKE OFF-RAMP ONTO PLATTEKLOOF ROAD, PROCEED ALONG PLATTEKLOOF ROAD, TURN RIGHT INTO KOEBERG ROAD WHICH BECOMES POTSDAM ROAD TO TAXI RANK AT KILLARNEY AND RETURN ALONG THE SAME ROUTE. SUBJECT TO THE CONDITION THAT PASSENGERS MAY ONLY BE PICKED UP AT MAITLAND RANK ON RETURN JOURNEY AND NO PASSENGERS ARE SET DOWN ON THE RETURN JOURNEY BEFORE REACHING KHAYELITSHA.

ABOVE ROUTES SUBJECT TO THE FOLLOWING CONDITIONS:-

- (A) THAT NO PASSENGERS ARE PICKED UP AT ANY OTHER TAXI RANK.
- (B) THE VEHICLE MUST BE REGISTERED IN THE NAME OF THE PERMIT HOLDER.
- (C) THE HOLDER OF THIS PERMIT IS PROHIBITED FROM ENTERING INTO ANY AGREEMENT WHEREBY ANOTHER PARTY IS PERMITTED TO UNDERTAKE ROAD TRANSPORTATION FOR OWN GAIN UNDER AUTHORITY OF THIS PERMIT.
- (D) THE COMPLETE ROUTE MUST BE TRAVERSED AND NOT ONLY A PORTION OF IT.

OP.1515260. (2) SYSTER DANIEL D ID NO 7007055154080. POSTAL ADDRESS: POSBUS 138, PK HOEKWIL, DIST. GEORGE, 6538. (4) OORDRAG VAN PERMIT, PERMIT NO. 505487/3 FROM VAN ROOYEN MARTHINUS DIAPOLIS MD (13 X PASSENGERS, DISTRICT: GEORGE). (7) AUTHORITY AS IN LAST MENTIONED PERMIT(S).

OP.1515262. (2) SYSTER DANIEL D ID NO 7007055154080. POSTAL ADDRESS: POSBUS 138, PK HOEKWIL, DIST. GEORGE, 6538. (4) OORDRAG VAN PERMIT, PERMIT NO. 403135/3 FROM VAN ROOYEN MARTHINUS DIAPOLIS MD (14 X PASSENGERS, DISTRICT: KNYSNA). (7) AUTHORITY AS IN LAST MENTIONED PERMIT(S).

OP.1515686. (2) SUPERBUS SERVICES CC ID NO 19912897823. (3) DISTRICT: CAPE TOWN. POSTAL ADDRESS: 57 CASTLETOWN ROAD, WYNBERG, 7800. (4) ADD AUTH. (INC PASS 13-14), PERMIT NO. 1505206/2 FROM SUPERBUS SERVICES CC (14 X PASSENGERS, DISTRICT: CAPE TOWN). (5) 1 X 14 PASSENGERS. (6) THE CONVEYANCE OF OTHER. (7) AUTHORITY:

Permit No. 1505206/2
EMPLOYEES IN THE EMPLOYMENT OF GABRIELS SA (PTY) LTD - FROM THEIR RESIDENCES SITUATED IN THE RESIDENTIAL AREAS OF OCEAN VIEW, MITCHELL'S PLAIN, RETREAT, LOTUS RIVER, LAVENDER HILL, GRASSY PARK, SEA WIND, STEENBERG, KHAYELITSHA, ATHLONE, LANGA, CRAWFORD, DELFT AND EERSTE RIVER DIRECT TO THE PREMISES OF GABRIEL SA (PTY) LTD SITUATED AT 76 WHITE ROAD, RETREAT AND RETURN SUBJECT TO THE FOLLOWING CONDITIONS:

- (i) THE AUTHORITY CONTAINED IN THIS PERMIT IS ONLY VALID WHILE A WRITTEN CONTRACT BETWEEN THE TWO PARTIES IS IN FORCE
- (ii) THE VEHICLES WHEN NOT IN USE WILL BE PARKED ON THE

PREMISES OF GABRIELS SA (PTY) LTD
EMPLOYEES IN THE EMPLOYMENT OF BRIGITTA FASHION CC -
FROM THE PREMISES OF BRIGITTA FASHION CC SITUATED AT 39 SALT
RIVER ROAD, SALT RIVER, TO THEIR RESIDENCES SITUATED WITHIN
THE RESIDENTIAL AREAS OF DELFT, BLACKHEATH, KHAYELITSHA,
MITCHELL'S PLAIN, HEIDEVELD, ATHLONE, BONTEHEUWEL, Q TOWN,
HANOVER PARK, SILVERTOWN, MANENBERG, BELLVILLE,
BOKMAKKERIE, MFULENI, RETREAT, LANGA, EERSTE RIVER AND
FACTRETON SUBJECT TO THE FOLLOWING CONDITIONS:

(I) THE AUTHORITY CONTAINED IN THIS PERMIT IS ONLY VALID
WHILE A WRITTEN CONTRACT BETWEEN THE TWO PARTIES IS
IN FORCE

(II) THE VEHICLES, WHEN NOT IN USE, WILL BE PARKED ON THE
PREMISES OF GABRIELS SA (PTY) LTD
TIMETABLE: DEPART PREMISES OF BRIGITTA FASHIONS CC 21H00
EMPLOYEES IN THE EMPLOYMENT OF KINROSS CLOTHING PTY LTD -
FROM KINROSS CLOTHING PTY LTD, 7 MOWBRAY ROAD MAITLAND, TO
THEIR RESIDENCES SITUATED IN THE RESIDENTIAL AREAS OF
KRAAIFONTEIN, BELHAR, EERSTE RIVER, BLACKHEATH, KUILS RIVER,
DELFT, BOTHASIG, MITCHELL'S PLAIN, BONTEHEUWEL,
MATROOSFONTEIN, FACTRETON, KENSINGTON, BISHOP LAVIS,
VALHALLA PARK, ELSIES RIVER, SALT RIVER, MOWBRAY,
OBSERVATORY, ATHLONE, KALKSTEENFONTEIN, HEIDEVELD, RETREAT,
STEENBERG, GRASSY PARK, PARKWOOD, OTTERY AND MANENBERG
SUBJECT TO THE FOLLOWING CONDITIONS:

(I) THE AUTHORITY CONTAINED IN THIS PERMIT IS ONLY
VALID WHILE A WRITTEN CONTRACT BETWEEN THE TWO PARTIES
IS IN FORCE

(II) THE VEHICLES, WHEN NOT IN USE, WILL BE PARKED ON THE
PREMISES OF GABRIELS SA PTY LTD
TIMETABLE: DEPART PREMISES OF KINROSS CLOTHING PTY LTD AT
19H00 AND 21H00
EMPLOYEES IN THE EMPLOYMENT OF D & M CLOTHING MANUFACTURER
CC -
FROM D & M CLOTHING MANUFACTURERS CC, UNITY 10, WETTON PARK,
DOLPHIN WAY, WETTON TO THEIR RESIDENCES SITUATED IN THE
RESIDENTIAL AREAS OF ATHLONE, MITCHELL'S PLAIN, DELFT,
MANENBERG, HANOVER PARK, RYLANDS, BRIDGETOWN, Q TOWN AND
RETREAT SUBJECT TO THE FOLLOWING CONDITIONS:

(I) THE AUTHORITY CONTAINED IN THIS PERMIT IS ONLY VALID
WHILE A WRITTEN CONTRACT BETWEEN THE TWO PARTIES IS IN
FORCE

(II) THE VEHICLES, WHEN NOT IN USE, WILL BE PARKED ON THE
PREMISES OF GABRIELS SA PTY LTD
TIMETABLE: DEPART PREMISES OF D & M CLOTHING MANUFACTURERS
CC AT 20H00 AND 20H30
EMPLOYEES IN THE EMPLOYMENT OF FASHAF PTY LTD T/A BERGERS -
FROM FASHAF PTY LTD T/A BERGERS 35 BRICKFIELD ROAD, SALT
RIVER TO THEIR RESIDENCES SITUATED IN THE RESIDENTIAL AREAS
OF SURREY ESTATE, ATHLONE, MANENBERG, GRASSY PARK, RETREAT,
RAVENSMEAD, BISHOP LAVIS, KUILS RIVER, EERSTE RIVER,
MAITLAND, BRIDGETOWN, DELFT, BELHAR, MITCHELL'S PLAIN,
GUGULETU, WYNBERG, NYANGA, WETTON AND MUIZENBERG SUBJECT TO
THE FOLLOWING CONDITIONS:

(I) THE AUTHORITY CONTAINED IN THIS PERMIT IS ONLY VALID
WHILE A WRITTEN CONTRACT BETWEEN THE TWO PARTIES IS
IN FORCE

(II) THE VEHICLES, WHEN NOT IN USE, WILL BE PARKED ON THE
PREMISES OF GABRIELS SA PTY LTD
TIMETABLE: DEPART PREMISES OF FASHAF PTY LTD T/A BERGERS AT
20H00
EMPLOYEES IN THE EMPLOYMENT OF TC CLOTHING CC T/A TAYLA -
MADE -
FROM TC CLOTHING CC T/A TAYLA-MADE, 5 FUTURA BUILDING, BARK
STREET, STEENBERG TO THEIR RESIDENCES SITUATED IN THE
RESIDENTIAL AREAS OF RETREAT, CAFDA, GRASSY PARK, LOTUS
RIVER, OTTERY, MITCHELL'S PLAIN, DELFT, LANGA, GUGULETU,
HANOVER PARK, SEA WINDS AND WESTLAKE SUBJECT TO THE
FOLLOWING CONDITIONS:

(I) THE AUTHORITY CONTAINED IN THIS PERMIT IS ONLY
VALID WHILE A WRITTEN CONTRACT BETWEEN THE TWO
PARTIES IS IN FORCE

(II) THE VEHICLES, WHEN NOT IN USE, WILL BE PARKED ON THE
PREMISES OF GABRIELS SA PTY LTD
TIMETABLE: DEPART PREMISES OF TC CLOTHING CC T/A TAYLA-MADE
AT 19H45, 20H45, 21H45 AND 22H45

OP.1515766. (2) ALBERTUS DULCIE LILIAN DL ID NO 5501120120086. (3)

DISTRICT: CALEDON. POSTAL ADDRESS: 31 GEO VOLKWYN STREET, CALEDON, 7230.
 (4) BYKOMENDE MAGTIGING, PERMIT NO. 510667/1 FROM ALBERTUS DULCIE LILIAN
 DL (15 X PASSENGERS, DISTRICT: CALEDON). (5) 1 X 15 PASSENGERS. (6) THE
 CONVEYANCE OF TAXI PASSENGERS. (7) AUTHORITY:

Permit No. 510667/1

EXISTING AUTHORITY:

911 - CALEDON - BERGSIG / VLEI VIEW

VANAF TAXI STAANPLEK TE CATHCARTSTRAAT CALEDON, REGS IN
 CATHCARTSTRAAT TOT IN DONKINSTRAAT, REGS IN PLEINSTRAAT TOT
 R316, REGS IN HEERMRAADSTRAAT TOT DIE WOONGEBIED VAN BERGSIG
 EN VLEI VIEW EN TERUG.

913 - CALEDON - MIDDLETON

VANAF TAXI STAANPLEK TE MEULSTRAAT, CALEDON, REGS IN
 HOOPSTRAAT, REGS IN N2, LANGS N2 TOT BY MIDDLETON AFRIT,
 REGS IN KER- EN VLEISTRAAT, LINKS IN BERG- EN HOOGSTRAAT TOT
 IN DIE WOONGEBIED VAN MIDDLETON EN TERUG.

954 - CALEDON - BERGSIG

FROM TAXI RANK IN CATHCART STREET CALEDON, RIGHT INTO PLEIN
 STREET TO TAXI RANK TO BERGSIG AND RETURN.

ABOVE ROUTES SUBJECT TO THE FOLLOWING CONDITIONS:-

(A) THAT NO PASSENGERS ARE PICKED UP AT ANY OTHER TAXI RANK.

(B) THE VEHICLE MUST BE REGISTERED IN THE NAME OF THE PERMIT
 HOLDER.

(C) THE HOLDER OF THIS PERMIT IS PROHIBITED FROM ENTERING
 INTO ANY AGREEMENT WHEREBY ANOTHER PARTY IS PERMITTED TO
 UNDERTAKE ROAD TRANSPORTATION FOR OWN GAIN UNDER
 AUTHORITY OF THIS PERMIT.

(D) THE COMPLETE ROUTE MUST BE TRAVERSED AND NOT ONLY A
 PORTION OF IT.

ADDITIONAL AUTHORITY:

 SPECIAL HIRE WITHIN A RADIUS OF 380 KM FROM CALEDON 31 GEO-VOLKWYNSTREET,
 BERGSIG AND RETURN.

OP.1515782. (2) SABISA LINDILE NEXWELL LN ID NO 6307095793082. (3)
 DISTRICT: WYNBERG. POSTAL ADDRESS: NO 286 ROSS STREET, HEINZ PARK,
 MITCHELLS PLAIN, 7785. (4) NEW APPLICATION. (5) 1 X 8 PASSENGERS. (6)
 THE CONVEYANCE OF TAXI PASSENGERS. (7) AUTHORITY:

NYANGA TAXI RANK - PHILIPPI STATION

 FROM NYANGA TAXI RANK, TURN RIGHT INTO EMMS DRIVE, JOIN NGULUBE ROAD
 DESTINATION POINT, PHILIPPI STATION AND RETURN SAME ROUTE.
 PHILIPPI STATION - LOWER CROSS ROADS

 FROM PHILIPPI TAXI RANK TURN LEFT INTO NGULUBE ROAD, TURN RIGHT SHEFFIELD
 ROAD, JOIN SYMPHONY WAY, TURN RIGHT INTO NONDLANA ROAD, CONTINUE ALONG
 NONDLANA - DESTINATION, RETURN BACK ON THE SAME ROUTE.

OP.1515784. (2) BANDAWA RAGIB R ID NO 5802145272088. (3) DISTRICT: CAPE
 TOWN. POSTAL ADDRESS: 44 ROOIKRANS STREET, LENTEGER, MITCHELL'S PLAIN,
 7785. (4) NEW APPLICATION. (5) 1 X 4 PASSENGERS. (6) THE CONVEYANCE OF
 TAXI PASSENGERS. (7) AUTHORITY:

CITY BOWL CENTRAL AREA OF THE CAPE WITHIN 100 KM RADIUS AND RETURN.

OP.1515831. (2) BUSHU TSEPO T ID NO 4006305378088. POSTAL ADDRESS:
 14293 MATSHOBA STREET, WALLACEDENE2, KRAAIFONTEIN, 7569. (4) TRANSFER OF
 PERMIT, PERMIT NO. 520116/0 FROM DELMAN ALBERT MONGAMELI MA (14 X
 PASSENGERS, DISTRICT: WYNBERG). (7) AUTHORITY AS IN LAST MENTIONED
 PERMIT(S).

OP.1515869. (2) MOSES JOHN DEREK JD ID NO 6208165235089. (3) DISTRICT:
 CAPE TOWN. POSTAL ADDRESS: 7 EILAND STREET, O TOWN, ATHLONE, 7764. (4)
 NUWE AANSOEK. (5) 1 X 5 PASSENGERS. (6) THE CONVEYANCE OF TAXI
 PASSENGERS. (7) AUTHORITY:
 FROM NEWLANDS CRICKET GROUND, NEWLANDS TO POINTS WITHIN A 35 KM RADIUS AND
 RETURN.

OP.1515878. (2) WOWO NAMNTU N ID NO 5906115866082. (3) DISTRICT:
 WYNBERG. POSTAL ADDRESS: SITE C, ROOM B543A, KHAYELITSHA, 7784. (4) NEW
 APPLICATION. (5) 1 X 10 PASSENGERS. (6) THE CONVEYANCE OF OTHER. (7)
 AUTHORITY:
 FUNERAL SERVICE -
 FROM SITES IN KHAYELITSHA TO JOIN MEW WAY ROAD THEN LEFT TO N2, LEFT TO

R300 TO N1 STRAIGHT TO BEAUFORT WEST, THEN RIGHT TO R61 TO UMTATA AND RETURN.

OP.1515925. (2) SISLANA JOSEPH XOLELA JX ID NO 6409065271089. (3) DISTRICT: WYNBERG. POSTAL ADDRESS: 3 JANEY CLOSE, MONTANA, BONTEHEUWEL, 7800 C/O NOMALA MN NY99 18, GUGULETU, 7750. (4) NEW APPLICATION. (5) 1 X 16 PASSENGERS. (6) THE CONVEYANCE OF TAXI PASSENGERS. (7) AUTHORITY: 1. LANGA - GAUTENG

FROM LANGA TAXI RANK TO N1, RIGHT TO WORCESTER, TOUWSRIVER, BEAUFORT WEST, THREE SISTERS, VICTORIA WEST, BRITSTOWN, HOPETOWN, KIMBERLEY, CHRISTIANA, WOLMARANSTAD, KLERKSDORP, POTCHEFSTROOM, N12, R29, N2, WOLMARANS TO WANDERERS STREET AND RETURN SAME ROUTE.

2. FROM LANGA TAXI RANK TO N1, RIGHT TO WORCESTER, TOUWSRIVER, BEAUFORT WEST, THREE SISTERS, HANOVER, COLESBURG, BLOEMFONTEIN, KROONSTAD, SASOLBURG, VAN DER BYL PARK, N1, WOLMARANS TO WANDERERS STREET AND RETURN SAME ROUTE.

OP.1515957. (2) THOMAS MERVYN JOHN MJ ID NO 6105245043089. POSTAL ADDRESS: SKOONSIGLAAN 4, VOORBRUG, DELFT, 7100 (4) VERV VOERT(VERMEER.PASS 12-15), PERMIT NO. 1516857/1 FROM THOMAS MERVYN JOHN MJ (15 X PASSENGERS, DISTRICT: KUILSRIVIER).

Permit No. 1516857/1

TAXI PASSENGERS -

C02 DELFT SOUTH - ELSIES RIVER

FROM TAXI RANK IN MANGO STREET, DELFT SOUTH, RIGHT INTO VOORBRUG AVENUE, RIGHT INTO DELFT MAIN ROAD, OVER STELLENBOSCH ARTERIAL ROAD, INTO BELHAR DRIVE, LEFT INTO BLOEMENDAL ROAD, RIGHT INTO BATAVIA STREET, LEFT INTO HEERENGRACHT AVENUE, LEFT INTO ERICA ROAD, LEFT INTO CHESTNUT WAY, INTO AKKERBOOM ROAD, LEFT INTO MODDERDAM ROAD, RIGHT INTO 35TH STREET, LEFT INTO OWEN ROAD, RIGHT INTO HALT ROAD TO TAXI TERMINUS ELSIES RIVER AND RETURN ALONG THE SAME ROUTE SUBJECT TO THE CONDITION THAT PASSENGERS WILL ONLY BE PICKED UP FROM DISKOM IN HALT ROAD AND FURTHER THAT RANKING WILL ONLY TAKE PLACE AT DISKOM WHERE ONLY 10 MINUTES WILL BE ALLOWED TO LOAD PASSENGERS ON THE RETURN TRIP FROM ELSIES RIVER RAILWAY STATION.

ABOVE ROUTE SUBJECT TO THE FOLLOWING CONDITIONS:-

(A) THAT NO PASSENGERS ARE PICKED UP AT ANY OTHER TAXI RANK. (B) THE VEHICLE MUST BE REGISTERED IN THE NAME OF THE PERMIT HOLDER. (C) THE HOLDER OF THIS PERMIT IS PROHIBITED FROM ENTERING INTO ANY AGREEMENT WHEREBY ANOTHER PARTY IS PERMITTED TO UNDERTAKE ROAD TRANSPORTATION FOR OWN GAIN UNDER AUTHORITY OF THIS PERMIT. (D) THE COMPLETE ROUTE MUST BE TRAVERSED AND NOT ONLY A PORTION OF IT. (E) THE PERMIT IS NOT TRANSFERABLE. (F) THE AUTHORITY IS REVIEWABLE AT ANY TIME.

OP.1515973. (2) HENDRICKS WAYNE DAVID WD ID NO 6707185167081. (3) DISTRICT: WYNBERG. POSTAL ADDRESS: 19 VERDI STREET, WAVECREST, STRANDFONTEIN, 7785. (4) NEW APPLICATION. (5) 1 X 9 PASSENGERS. (6) THE CONVEYANCE OF TOURISTS. (7) AUTHORITY: FROM PICK UP POINTS SITUATED WITHIN A RADIUS OF 20 KM FROM PLACE OF BUSINESS SITUATED AT 19 VERDI STREET, STRANDFONTEIN TO POINTS SITUATED WITHIN THE WESTERN CAPE AND RETURN.

OP.1515976. (2) MKUNGKEKI SICELO S ID NO 5210105700082. (3) DISTRICT: VREDENBURG. POSTAL ADDRESS: P.O. BOX 130, STOMPNEUS BAAI, 7382. (4) NEW APPLICATION. (5) 1 X 14 PASSENGERS. (6) THE CONVEYANCE OF TAXI PASSENGERS. (7) AUTHORITY: VREDENBURG TO CAPE TOWN

FROM LAINGVILLE INTO MAIN ROAD TO SANDY POINT, STOMPNEUSBAY BACK TO LAINGVILLE AND THEN VIA VELDDRIF ROAD RIGHT INTO VREDENBURG TAXI RANK AND RETURN.

FROM VREDENBURG TAXI RANK TO CAPE TOWN STATION AND RETURN.

OP.1516013. (2) YAZBEK XENOPHON X ID NO 7009235199084. (3) DISTRICT: BELLVILLE. POSTAL ADDRESS: 23 BLUEBERRY HILL, CEDARWOOD DRIVE, GOEDEMOED DURBANVILLE, 7550. (4) NEW APPLICATION. (5) 1 X 11 PASSENGERS. (6) THE CONVEYANCE OF TOURISTS. (7) AUTHORITY:

1. FROM PICK UP POINTS SITUATED WITHIN A RADIUS OF 30 KM FROM PLACE OF BUSINESS SITUATED AT DURBANVILLE, 22 BLUEBERRY HILL, CEDARWOOD DRIVE, GOEDEMOED TO POINTS SITUATED WITHIN THE WESTERN CAPE PROVINCE AND RETURN.

2. FROM CAPE TOWN INTERNATIONAL AIRPORT TO PLACES OF ACCOMMODATION SITUATED

WITHIN A RADIUS OF 30 KM FROM PLACE OF BUSINESS SITUATED AT 22 BLUEBERRY HILL, DURBANVILLE AND RETURN.

OP.1516040. (2) WONDERFUL TOURS & TRANSFERS ID NO 911434023. (3) DISTRICT: CAPE TOWN. POSTAL ADDRESS: P.O. BOX 133, NEWLANDS, 7725. (4) NEW APPLICATION. (5) 1 X 4 PASSENGERS. (6) THE CONVEYANCE OF OTHER. (7) AUTHORITY:

1. TOURISTS -

FROM PICK UP POINTS SITUATED WITHIN A RADIUS OF 100 KM FROM PLACE OF BUSINESS SITUATED AT 24 WATERKANT STREET, CAPE TOWN TO POINTS SITUATED WITHIN THE RSA AND RETURN.

2. EMPLOYEES -

EMPLOYEES IN THE EMPLOYMENT OF PARLIAMENT OF RSA, 100 PLAIN STREET, CAPE TOWN FROM THEIR RESIDENCES SITUATED IN CAPE TOWN, PAARL, GOODWOOD, BELLVILLE, KRAAIFONTEIN, STRAND, SOMERSET WEST, GUGULETU, LANGA, KHAYELITSHA, BELHAR, EERSTE RIVER, FIRGROVE, MALMESBURY, SUMMERGREENS, MILNERTON, MUIZENBERG, WOODSTOCK, ATHLONE, KENILWORTH, MITCHELL'S PLAIN, WYNBERG, RETREAT TO CAPE TOWN AIRPORT AND CBD AND RETURN ALONG THE SAME ROUTE.

MORNING DEPART HOMES 04H00 ARRIVE COMPANY 06H00

AFTERNOONS DEPART COMPANY 18H00 ARRIVE HOMES 20H00.

OP.1516051. (2) MAY BUYILE WALTER BW ID NO 6602125914082. (3) DISTRICT: WYNBERG. POSTAL ADDRESS: 4110 TREVOR VILLAKAZI STREET, WELTEVREDEN VALLEY, PHILLIPI, 7781. (4) ADDITIONAL AUTHORITY, PERMIT NO. 511692/6 FROM MAY BUYILE WALTER BW (15 X PASSENGERS, DISTRICT: WYNBERG). (5) 1 X 15 PASSENGERS. (6) THE CONVEYANCE OF TAXI PASSENGERS. (7) AUTHORITY:

Permit No. 511692/6

EXISTING AUTHORITY:

160 CROSS ROADS - WYNBERG

FROM TAXI TERMINUS AT CROSS ROADS INTO STOCK ROAD, INTO LANSDOWNE ROAD TO WETTON CIRCLE, INTO WETTON ROAD, LEFT INTO MOROM ROAD TO TAXI FACILITY AT WYNBERG AND RETURN AS FOLLOWS: INTO CHURCH ROAD, INTO EGHAM ROAD, RIGHT INTO WETTON ROAD, REST OF ROUTE IS THEN THE SAME AS THE FORWARD JOURNEY.
F52 CROSS ROADS VIA CLAREMONT - WYNBERG

FROM TAXI RANK IN CROSS ROADS, INTO LANSDOWNE ROAD, RIGHT INTO JAN SMUTS DRIVE, LEFT INTO TURFHALL ROAD, RIGHT INTO PRINCE ARTHUR STREET, LEFT INTO LANSDOWNE ROAD, ALONG LANSDOWNE ROAD, LEFT INTO STANHOPE ROAD, RIGHT INTO STATION ROAD TO TAXI RANK IN STATION ROAD, CLAREMONT. FROM TAXI RANK IN CLAREMONT, INTO NEWRY ROAD, LEFT INTO MAIN ROAD, ALONG MAIN ROAD, LEFT INTO WETTON ROAD, WYNBERG, ALONG WETTON ROAD, INTO OLD WETTON ROAD, RIGHT INTO THOMAS ROAD TO TAXI RANK IN WYNBERG SUBJECT TO THE CONDITION THAT NO PASSENGERS ARE PICKED UP IN MAIN ROAD BETWEEN CLAREMONT AND WYNBERG AND FURTHER THAT PASSENGERS ARE ONLY DROPPED OFF IN WYNBERG AND NOT PICKED UP. ROUTES ARE SUBJECT TO THE FOLLOWING CONDITIONS:

- (A) THAT NO PASSENGERS BE PICKED UP AT ANY OTHER TAXI RANK.
- (B) THE VEHICLE MUST BE REGISTERED IN THE NAME OF THE PERMIT HOLDER.
- (C) THE HOLDER OF THIS PERMIT IS PROHIBITED FROM ENTERING INTO ANY AGREEMENT WHEREBY ANOTHER PARTY IS PERMITTED TO UNDERTAKE ROAD TRANSPORTATION FOR OWN GAIN UNDER AUTHORITY OF THIS PERMIT.
- (D) THE COMPLETE ROUTE MUST BE TRAVERSED AND NOT ONLY A PORTION OF IT.

ADDITIONAL AUTHORITY:

A53 NYANGA - UMTATA

FROM THE TAXI RANK IN NYANGA, INTO SITHANDATHU DRIVE, LEFT INTO ZWELITSHA DRIVE, LEFT INTO MILLER ROAD, RIGHT INTO OWEN ROAD, RIGHT INTO KLIPFONTEIN ROAD, LEFT INTO QUARRY ROAD, RIGHT INTO SETTLERS WAY (N2), LEFT ONTO R300, RIGHT ONTO N1, ALONG N1 TO BEAUFORT WEST, RIGHT ONTO R61, ALONG R61 TO ABERDEEN, LEFT ONTO R57 TO GRAAFF REINET, RIGHT ONTO R61 TO TAXI RANK IN UMTATA AND RETURN ALONG THE SAME ROUTE.

A54 NYANGA - TELLE BRIDGE

FROM THE TAXI RANK IN NYANGA, INTO SITHANDATHU DRIVE, LEFT INTO ZWELITSHA DRIVE, LEFT INTO MILLER ROAD, RIGHT INTO OWEN ROAD, RIGHT INTO KLIPFONTEIN ROAD, LEFT INTO QUARRY ROAD, RIGHT INTO SETTLERS WAY (N2), LEFT ONTO R300, RIGHT ONTO N1, ALONG N1 TO COLESBERG, RIGHT ONTO R58 TO LADY GREY, RIGHT ONTO R393 TO STERKSPRUIT ONTO PALMIET AT TELLE BRIDGE AND RETURN ALONG THE SAME ROUTE.

A55 NYANGA - KING WILLIAM'S TOWN

FROM THE TAXI RANK IN NYANGA INTO SITHANDATHU DRIVE, LEFT INTO ZWELITSHA DRIVE, LEFT INTO MILLER ROAD, RIGHT INTO OWEN ROAD, RIGHT INTO KLIPFONTEIN ROAD, LEFT INTO QUARRY ROAD, RIGHT INTO SETTLERS WAY (N2), LEFT ONTO R300,

RIGHT ONTO N1, ALONG N1 TO BEAUFORT WEST, RIGHT ONTO R61, ALONG R61 TO ABERDEEN, LEFT ONTO R57 TO GRAAFF REINET, RIGHT ONTO R63 TO KEISKAMMAHOEK, PROCEED ALONG R352 TO TANDALA, LEFT ONTO N2 TO KING WILLIAM'S TOWN, RIGHT INTO WELLINGTON STREET TO TAXI RANK IN KING WILLIAM'S TOWN AND RETURN ALONG THE SAME ROUTE.

A56 NYANGA - EAST LONDON

FROM THE TAXI RANK IN NYANGA, INTO SITHANDATHU DRIVE, LEFT INTO ZWELITSHA DRIVE, LEFT INTO MILLER ROAD, RIGHT INTO OWEN ROAD, RIGHT INTO KLIPFONTEIN ROAD, LEFT INTO QUARRY ROAD, RIGHT INTO SETTLERS WAY (N2), ALONG N2 TO EAST LONDON AND RETURN ALONG THE SAME ROUTE.

OP.1516071. (2) MTONGANA ZOLILE JOSEPH ZJ ID NO 5408115295081. (3) DISTRICT: WYNBERG. POSTAL ADDRESS: 10 NDABENI STREET, LANGA, 7455. (4) NEW APPLICATION(PERMIT HOLDER). (5) 1 X 15 PASSENGERS. (6) THE CONVEYANCE OF TAXI PASSENGERS. (7) AUTHORITY: 158 LANGA - ATHLONE

FROM TAXI RANK AT LANGA OPPOSITE MUNICIPAL OFFICE, ALONG WASHINGTON DRIVE, LEFT INTO BHUNGA ROAD, RIGHT INTO N2, LEFT INTO JAN SMUTS DRIVE, ALONG JAN SMUTS DRIVE, ACROSS KLIPFONTEIN ROAD, RIGHT INTO ADEN ROAD TO ATHLONE RAILWAY STATION AND RETURN ALONG THE SAME ROUTE.

G38 LANGA - WYNBERG

FROM TAXI RANK IN LANGA, INTO WASHINGTON DRIVE, LEFT INTO BUNGA AVENUE, RIGHT ONTO N2, LEFT INTO JAN SMUTS DRIVE, RIGHT INTO KLIPFONTEIN ROAD, LEFT ONTO M5, ALONG M5 LEFT AT OFF RAMP TO WYNBERG, INTO CHICHESTER ROAD, LEFT INTO ROSMEAD AVENUE, RIGHT INTO WETTON ROAD, LEFT INTO MOROM ROAD TO TAXI RANK IN WYNBERG.

G39 LANGA VIA WYNBERG - MOWBRAY

FROM TAXI RANK IN LANGA, INTO WASHINGTON DRIVE, LEFT INTO BUNGA AVENUE, RIGHT ONTO N2, LEFT INTO JAN SMUTS DRIVE, RIGHT INTO KLIPFONTEIN ROAD, LEFT ONTO M5, ALONG M5, LEFT AT OFF-RAMP TO WYNBERG, INTO CHICHESTER ROAD, LEFT INTO ROSEMEAD AVENUE, RIGHT INTO WETTON ROAD, LEFT INTO MOROM ROAD TO TAXI RANK IN WYNBERG, RIGHT INTO CHURCH STREET, RIGHT INTO EGHAM ROAD, LEFT INTO WETTON ROAD, RIGHT INTO MAIN ROAD, ALONG MAIN ROAD TO MOWBRAY, RIGHT INTO VICTORIA ROAD, INTO ST PETERS ROAD, INTO DURBAN ROAD, LEFT INTO TAXI RANK AT EASTERN SIDE OF MOWBRAY RAILWAY STATION, MOWBRAY.

OP.1516130. (2) OHAKAZA HEADMAN MKROTSI HM ID NO 6310155875088. (3) DISTRICT: WYNBERG. POSTAL ADDRESS: ZINGELA STREET, NO 43139, MAKHAZA, 7784. (4) NEW APPLICATION(PERMIT HOLDER). (5) 1 X 16 PASSENGERS. (6) THE CONVEYANCE OF TAXI PASSENGERS. (7) AUTHORITY:

FROM SITE C, KHAYELITSHA TAXI RANK TURN RIGHT INTO SOLOMON TSHUKU AVENUE, TURN RIGHT INTO LANSDOWNE ROAD PROCEED STRAIGHT VIA LUZUKO LOCATION CROSS SYMPHONY WAY PROCEED STRAIGHT CROSS THE EISLEBEN ROAD PASS THE PHILIPPI SMALL BUSINESS, TURN RIGHT INTO EMMS DRIVE TURN RIGHT INTO NYANGA TAXI RANK RETURN SAME ROUTE PICK UP PASSENGERS ALONG THE ROAD.

FROM SITE C, KHAYELITSHA TAXI RANK TURN RIGHT INTO SOLOMON TSHUKU AVENUE, TURN RIGHT INTO LANSDOWNE ROAD PROCEED STRAIGHT VIA LUZUKO CROSS SYMPHONY WAY PROCEED STRAIGHT CROSS EISLEBEN ROAD PASS PHILIPPI SMALL BUSINESS CROSS EMMS DRIVE PROCEED STRAIGHT TURN RIGHT INTO NY1 INTO GUGULETU PROCEED STRAIGHT INTO VALHALA DRIVE VIA NETREG TURN LEFT INTO BONTEHEUWEL CROSS VANGUARD DRIVE INTO LANGA DROP THE PASSENGERS AT TAXI RANK PASS THE RANK TO WASHINGTON STREET TURN RIGHT INTO SANDILE AVENUE TO RAILWAY STATION DROP OFF THERE AND RETURN SAME ROUTE PICKING UP PASSENGERS ALONG THE ROAD.

FROM SITE C, KHAYELITSHA TAXI RANK INTO SOLOMON TSHUKU AVENUE, TURN LEFT LANSDOWNE ROAD, TURN LEFT AT TRAFFIC LIGHTS INTO MEW WAY, TURN LEFT INTO FREE WAY N2 PROCEED STRAIGHT TURN LEFT INTO BUNGA AVENUE IN LANGA TURN RIGHT INTO WASHINGTON STREET PASS THE LANGA POLICE STATION, TURN LEFT INTO JUNGLE WALK AVENUE VIA LANGA RAILWAY STATION, TURN RIGHT TO SANDILE AVENUE, TURN LEFT TO WASHINGTON ROAD TO LANGA TAXI RANK AND RETURN.

FROM SITE C, KHAYELITSHA TURN RIGHT TO SOLOMON TSHUKU AVENUE LEFT TO LANSDOWNE ROAD, TURN RIGHT MEW WAY ROAD PROCEED STRAIGHT TURN LEFT PAMA ROAD PROCEED STRAIGHT TILL YOU GET TRAFFIC LIGHTS, TURN LEFT TO BONGA DRIVE PASS THE KHAYELITSHA POLICE STATION, PROCEED TO LANSDOWNE ROAD, TURN RIGHT CARRY ON CROSS SPINE ROAD, PROCEED STRAIGHT TURN LEFT TO LINDELA STREET, PROCEED UNTIL TO THE INFORMAL RANK, TURN RIGHT LANSDOWNE ROAD PICK UP PASSENGERS ALONG THE ROAD BACK

TO SITE C, KHAYELITSHA.

FROM SITE C, KHAYELITSHA TURN RIGHT TO SOLOMON TSHUKU AVENUE, TURN LEFT LANSDOWNE ROAD, TURN RIGHT MEW WAY ROAD TURN RIGHT TO KUSASA ROAD, TURN RIGHT TO MAKABENI ROAD, PASS KHAYA BAZAAR, LEFT TO SPINE ROAD TURN LEFT TO BONGA DRIVE, TURN RIGHT TO MONGEZI ROAD PASS THE EYETHU CENTRE, TURN RIGHT TO PAMA ROAD, TURN RIGHT TO LANSDOWNE ROAD, CROSS THE SPINE ROAD PROCEED TO MACASSAR TURN LEFT TO LINDELA STREET, TURN RIGHT TO LANSDOWNE ROAD PICK UP COMMUTERS ALONG THE ROAD AND RETURN TO SITE C, KHAYELITSHA.

FROM KHAYELITSHA SANLAM CENTRE, SITE C TURN LEFT TO SULANI DRIVE, TURN RIGHT TO BONGA DRIVE, TURN LEFT TO PAMA ROAD, TURN RIGHT TO LANSDOWNE ROAD VIA GREEN POINT CROSS SPINE ROAD, VIA TOWN TWO PROCEED STRAIGHT VIA LUVUYO TURN LEFT TO INTO MACASSAR PROCEED TILL YOU TURN RIGHT INTO LANSDOWNE ROAD AND RETURN.

FROM KHAYELITSHA SANLAM CENTRE, SITE B TURN LEFT TO SULANI DRIVE, TURN RIGHT BONGA DRIVE CROSS THE TRAFFIC LIGHTS LEFT TO SPINE ROAD, RIGHT TO LANSDOWNE ROAD VIA TOWN TWO VIA MAKAYA TURN RIGHT TO FUKUTHA ROAD, TURN RIGHT TO WALTER SISULU ROAD, TURN LEFT TO HARARE OSCAR MPETHA ROAD, TURN RIGHT TO FUNZA STREET PASS THE RANK TURN LEFT TO BUKWAYO STREET, TURN TO STEVE BIKO ROAD AND RETURN.

537 KHAYELITSHA - UMTATA

FROM TAXI RANK SITE C IN KHAYELITSHA, LEFT MEW WAY, LEFT ONTO N2, LEFT ONTO R300, ONTO N1, ALONG N1 UNTIL BEAUFORT WEST, RIGHT INTO R61 ALONG R61 UNTIL UMTATA, R61 BECOMES MAIN ROAD UMTATA TO TAXI RANK IN UMTATA AND RETURN ALONG THE SAME ROUTE.

536 KHAYELITSHA - MDANTSANE

FROM TAXI RANK SITE C IN KHAYELITSHA, LEFT INTO MEW WAY, LEFT ONTO R300, ONTO N1, ALONG N1 UNTIL BEAUFORT WEST, RIGHT INTO R61, ALONG R61 TOWARDS GRAAFF REINET, TURN RIGHT TO PORT ELIZABETH, THROUGH JANSENVILLE, SOMERSET EAST, ADELAIDE, FORT BEAUFORT, MADALA, ALICE, KING WILLIAM'S TOWN TO MDANTSANE AND RETURN THE SAME ROUTE.

E97 KHAYELITSHA - MDANTSANE

FROM TAXI RANK SITE C IN KHAYELITSHA, LEFT INTO MEW WAY, RIGHT ONTO N2, ALONG N2 TO PORT ELIZABETH, INTO R72, ALONG R72 TO TAXI RANK IN MDANTSANE AND RETURN THE SAME ROUTE.

E99 KHAYELITSHA - MDANTSANE

FROM TAXI RANK SITE C IN KHAYELITSHA, LEFT INTO MEW WAY, LEFT ONTO N2, LEFT ONTO R300, ONTO N1, ALONG N1 TO BEAUFORT WEST, RIGHT INTO R61 ALONG R61 TOWARDS GRAAFF REINET, TURN RIGHT TO PORT ELIZABETH, THROUGH JANSENVILLE, SOMERSET EAST, ADELAIDE, FORT BEAUFORT, MADALA, ALICE, KING WILLIAM'S TOWN TO MDANTSANE AND RETURN THE ROUTE.

E98 KHAYELITSHA - UMTATA

FROM TAXI RANK SITE C IN KHAYELITSHA, LEFT INTO MEW WAY, LEFT ONTO R300, ONTO N1 ALONG N1 TO BEAUFORT WEST, INTO DONKIN STREET, RIGHT INTO VOORTREKKER STREET, INTO R61, ALONG R61 TO ABERDEEN, ONTO R57 TO GRAAFF REINET, THEN ALONG THE R61 TO QUEENSTOWN, RIGHT INTO ROBERTSON ROAD, RIGHT INTO CALEDON STREET TAXI RANK, QUEENSTOWN, INTO R61 TO TAXI RANK IN UMTATA AND RETURN THE SAME ROUTE.

E09 KHAYELITSHA - EAST LONDON

FROM TAXI RANK SITE C IN KHAYELITSHA, LEFT INTO MEW WAY, RIGHT ONTO N2, ALONG KING WILLIAM'S TOWN, ALONG N2 TO EAST LONDON TO TAXI RANK IN EAST LONDON AND RETURN THE SAME ROUTE.

OP.1516148. (2) OHAKAZA HEADMAN MKROTSI HM ID NO 6310155875088. (3) DISTRICT: WYNBERG. POSTAL ADDRESS: ZINGELA STREET, NO 43139, MAKHAZA, 7784. (4) NEW APPLICATION. (5) 1 X 16 PASSENGERS. (6) THE CONVEYANCE OF TAXI PASSENGERS. (7) AUTHORITY:

FROM SITE C, KHAYELITSHA TAXI RANK TURN RIGHT INTO SOLOMON TSHUKU AVENUE, TURN RIGHT INTO LANSDOWNE ROAD PROCEED STRAIGHT VIA LUZUKO LOCATION CROSS SYMPHONY WAY PROCEED STRAIGHT CROSS THE EISLEBEN ROAD PASS THE PHILIPPI SMALL BUSINESS, TURN RIGHT INTO EMMS DRIVE TURN RIGHT INTO NYANGA TAXI RANK RETURN SAME ROUTE PICK UP PASSENGERS ALONG THE ROAD.

FROM SITE C, KHAYELITSHA TAXI RANK TURN RIGHT INTO SOLOMON TSHUKU AVENUE, TURN RIGHT INTO LANSDOWNE ROAD PROCEED STRAIGHT VIA LUZUKO CROSS SYMPHONY WAY PROCEED STRAIGHT CROSS EISLEBEN ROAD PASS PHILIPPI SMALL BUSINESS CROSS EMMS DRIVE PROCEED STRAIGHT TURN RIGHT INTO NY1 INTO GUGULETU

PROCEED STRAIGHT INTO VALHALA DRIVE VIA NETREG TURN LEFT INTO BONTEHEUWEL CROSS VANGUARD DRIVE INTO LANGA DROP THE PASSENGERS AT TAXI RANK PASS THE RANK TO WASHINGTON STREET TURN RIGHT INTO SANDILE AVENUE TO RAILWAY STATION DROP OFF THERE AND RETURN SAME ROUTE PICKING UP PASSENGERS ALONG THE ROAD.

FROM SITE C, KHAYELITSHA TAXI RANK INTO SOLOMON TSHUKU AVENUE, TURN LEFT LANSDOWNE ROAD, TURN LEFT AT TRAFFIC LIGHTS INTO MEW WAY, TURN LEFT INTO FREE WAY N2 PROCEED STRAIGHT TURN LEFT INTO BUNGA AVENUE IN LANGA TURN RIGHT INTO WASHINGTON STREET PASS THE LANGA POLICE STATION, TURN LEFT INTO JUNGLE WALK AVENUE VIA LANGA RAILWAY STATION, TURN RIGHT TO SANDILE AVENUE, TURN LEFT TO WASHINGTON ROAD TO LANGA TAXI RANK AND RETURN.

FROM SITE C, KHAYELITSHA TURN RIGHT TO SOLOMON TSHUKU AVENUE LEFT TO LANSDOWNE ROAD, TURN RIGHT MEW WAY ROAD PROCEED STRAIGHT TURN LEFT PAMA ROAD PROCEED STRAIGHT TILL YOU GET TRAFFIC LIGHTS, TURN LEFT TO BONGA DRIVE PASS THE KHAYELITSHA POLICE STATION, PROCEED TO LANSDOWNE ROAD, TURN RIGHT CARRY ON CROSS SPINE ROAD, PROCEED STRAIGHT TURN LEFT TO LINDELA STREET, PROCEED UNTIL TO THE INFORMAL RANK, TURN RIGHT LANSDOWNE ROAD PICK UP PASSENGERS ALONG THE ROAD BACK TO SITE C, KHAYELITSHA.

FROM SITE C, KHAYELITSHA TURN RIGHT TO SOLOMON TSHUKU AVENUE, TURN LEFT LANSDOWNE ROAD, TURN RIGHT MEW WAY ROAD TURN RIGHT TO KUSASA ROAD, TURN RIGHT TO MAKABENI ROAD, PASS KHAYA BAZAAR, LEFT TO SPINE ROAD TURN LEFT TO BONGA DRIVE, TURN RIGHT TO MONGEZI ROAD PASS THE EYETHU CENTRE, TURN RIGHT TO PAMA ROAD, TURN RIGHT TO LANSDOWNE ROAD, CROSS THE SPINE ROAD PROCEED TO MACASSAR TURN LEFT TO LINDELA STREET, TURN RIGHT TO LANSDOWNE ROAD PICK UP COMMUTERS ALONG THE ROAD AND RETURN TO SITE C, KHAYELITSHA.

FROM KHAYELITSHA SANLAM CENTRE, SITE C TURN LEFT TO SULANI DRIVE, TURN RIGHT TO BONGA DRIVE, TURN LEFT TO PAMA ROAD, TURN RIGHT TO LANSDOWNE ROAD VIA GREEN POINT CROSS SPINE ROAD, VIA TOWN TWO PROCEED STRAIGHT VIA LUVUYO TURN LEFT TO INTO MACASSAR PROCEED TILL YOU TURN RIGHT INTO LANSDOWNE ROAD AND RETURN.

FROM KHAYELITSHA SANLAM CENTRE, SITE B TURN LEFT TO SULANI DRIVE, TURN RIGHT BONGA DRIVE CROSS THE TRAFFIC LIGHTS LEFT TO SPINE ROAD, RIGHT TO LANSDOWNE ROAD VIA TOWN TWO VIA MAKAYA TURN RIGHT TO FUKUTHA ROAD, TURN RIGHT TO WALTER SISULU ROAD, TURN LEFT TO HARARE OSCAR MPETHA ROAD, TURN RIGHT TO FUNZA STREET PASS THE RANK TURN LEFT TO BUKWAYO STREET, TURN TO STEVE BIKO ROAD AND RETURN.

537 KHAYELITSHA - UMTATA

FROM TAXI RANK SITE C IN KHAYELITSHA, LEFT MEW WAY, LEFT ONTO N2, LEFT ONTO R300, ONTO N1, ALONG N1 UNTIL BEAUFORT WEST, RIGHT INTO R61 ALONG R61 UNTIL UMTATA, R61 BECOMES MAIN ROAD UMTATA TO TAXI RANK IN UMTATA AND RETURN ALONG THE SAME ROUTE.

536 KHAYELITSHA - MDANTSANE

FROM TAXI RANK SITE C IN KHAYELITSHA, LEFT INTO MEW WAY, LEFT ONTO R300, ONTO N1, ALONG N1 UNTIL BEAUFORT WEST, RIGHT INTO R61, ALONG R61 TOWARDS GRAAFF REINET, TURN RIGHT TO PORT ELIZABETH, THROUGH JANSENVILLE, SOMERSET EAST, ADELAIDE, FORT BEAUFORT, MADALA, ALICE, KING WILLIAM'S TOWN TO MDANTSANE AND RETURN THE SAME ROUTE.

E97 KHAYELITSHA - MDANTSANE

FROM TAXI RANK SITE C IN KHAYELITSHA, LEFT INTO MEW WAY, RIGHT ONTO N2, ALONG N2 TO PORT ELIZABETH, INTO R72, ALONG R72 TO TAXI RANK IN MDANTSANE AND RETURN THE SAME ROUTE.

E99 KHAYELITSHA - MDANTSANE

FROM TAXI RANK SITE C IN KHAYELITSHA, LEFT INTO MEW WAY, LEFT ONTO N2, LEFT ONTO R300, ONTO N1, ALONG N1 TO BEAUFORT WEST, RIGHT INTO R61 ALONG R61 TOWARDS GRAAFF REINET, TURN RIGHT TO PORT ELIZABETH, THROUGH JANSENVILLE, SOMERSET EAST, ADELAIDE, FORT BEAUFORT, MADALA, ALICE, KING WILLIAM'S TOWN TO MDANTSANE AND RETURN THE ROUTE.

E98 KHAYELITSHA - UMTATA

FROM TAXI RANK SITE C IN KHAYELITSHA, LEFT INTO MEW WAY, LEFT ONTO R300, ONTO N1 ALONG N1 TO BEAUFORT WEST, INTO DONKIN STREET, RIGHT INTO VOORTREKKER STREET, INTO R61, ALONG R61 TO ABERDEEN, ONTO R57 TO GRAAFF REINET, THEN ALONG THE R61 TO QUEENSTOWN, RIGHT INTO ROBERTSON ROAD, RIGHT INTO CALEDON STREET TAXI RANK, QUEENSTOWN, INTO R61 TO TAXI RANK IN UMTATA AND RETURN THE SAME ROUTE.

E09 KHAYELITSHA - EAST LONDON

FROM TAXI RANK SITE C IN KHAYELITSHA, LEFT INTO MEW WAY, RIGHT ONTO N2, ALONG KING WILLIAM'S TOWN, ALONG N2 TO EAST LONDON TO TAXI RANK IN EAST LONDON AND RETURN THE SAME ROUTE.

OP.1516149. (2) OHAKAZA HEADMAN MKROTSI HM ID NO 6310155875088. (3) DISTRICT: WYNBERG. POSTAL ADDRESS: ZINGELA STREET, NO 43139, MAKHAZA, 7784. (4) NEW APPLICATION. (5) 1 X 15 PASSENGERS. (6) THE CONVEYANCE OF TAXI PASSENGERS. (7) AUTHORITY:

FROM SITE C, KHAYELITSHA TAXI RANK TURN RIGHT INTO SOLOMON TSHUKU AVENUE, TURN RIGHT INTO LANSDOWNE ROAD PROCEED STRAIGHT VIA LUZUKO LOCATION CROSS SYMPHONY WAY PROCEED STRAIGHT CROSS THE EISLEBEN ROAD PASS THE PHILIPPI SMALL BUSINESS, TURN RIGHT INTO EMMS DRIVE TURN RIGHT INTO NYANGA TAXI RANK RETURN SAME ROUTE PICK UP PASSENGERS ALONG THE ROAD.

FROM SITE C, KHAYELITSHA TAXI RANK TURN RIGHT INTO SOLOMON TSHUKU AVENUE, TURN RIGHT INTO LANSDOWNE ROAD PROCEED STRAIGHT VIA LUZUKO CROSS SYMPHONY WAY PROCEED STRAIGHT CROSS EISLEBEN ROAD PASS PHILIPPI SMALL BUSINESS CROSS EMMS DRIVE PROCEED STRAIGHT TURN RIGHT INTO NY1 INTO GUGULETU PROCEED STRAIGHT INTO VALHALA DRIVE VIA NETREG TURN LEFT INTO BONTEHEUWEL CROSS VANGUARD DRIVE INTO LANGA DROP THE PASSENGERS AT TAXI RANK PASS THE RANK TO WASHINGTON STREET TURN RIGHT INTO SANDILE AVENUE TO RAILWAY STATION DROP OFF THERE AND RETURN SAME ROUTE PICKING UP PASSENGERS ALONG THE ROAD.

FROM SITE C, KHAYELITSHA TAXI RANK INTO SOLOMON TSHUKU AVENUE, TURN LEFT LANSDOWNE ROAD, TURN LEFT AT TRAFFIC LIGHTS INTO MEW WAY, TURN LEFT INTO FREE WAY N2 PROCEED STRAIGHT TURN LEFT INTO BUNGA AVENUE IN LANGA TURN RIGHT INTO WASHINGTON STREET PASS THE LANGA POLICE STATION, TURN LEFT INTO JUNGLE WALK AVENUE VIA LANGA RAILWAY STATION, TURN RIGHT TO SANDILE AVENUE, TURN LEFT TO WASHINGTON ROAD TO LANGA TAXI RANK AND RETURN.

FROM SITE C, KHAYELITSHA TURN RIGHT TO SOLOMON TSHUKU AVENUE LEFT TO LANSDOWNE ROAD, TURN RIGHT MEW WAY ROAD PROCEED STRAIGHT TURN LEFT PAMA ROAD PROCEED STRAIGHT TILL YOU GET TRAFFIC LIGHTS, TURN LEFT TO BONGA DRIVE PASS THE KHAYELITSHA POLICE STATION, PROCEED TO LANSDOWNE ROAD, TURN RIGHT CARRY ON CROSS SPINE ROAD, PROCEED STRAIGHT TURN LEFT TO LINDELA STREET, PROCEED UNTIL TO THE INFORMAL RANK, TURN RIGHT LANSDOWNE ROAD PICK UP PASSENGERS ALONG THE ROAD BACK TO SITE C, KHAYELITSHA.

FROM SITE C, KHAYELITSHA TURN RIGHT TO SOLOMON TSHUKU AVENUE, TURN LEFT LANSDOWNE ROAD, TURN RIGHT MEW WAY ROAD TURN RIGHT TO KUSASA ROAD, TURN RIGHT TO MAKABENI ROAD, PASS KHAYA BAZAAR, LEFT TO SPINE ROAD TURN LEFT TO BONGA DRIVE, TURN RIGHT TO MONGEZI ROAD PASS THE EYETHU CENTRE, TURN RIGHT TO PAMA ROAD, TURN RIGHT TO LANSDOWNE ROAD, CROSS THE SPINE ROAD PROCEED TO MACASSAR TURN LEFT TO LINDELA STREET, TURN RIGHT TO LANSDOWNE ROAD PICK UP COMMUTERS ALONG THE ROAD AND RETURN TO SITE C, KHAYELITSHA.

FROM KHAYELITSHA SANLAM CENTRE, SITE C TURN LEFT TO SULANI DRIVE, TURN RIGHT TO BONGA DRIVE, TURN LEFT TO PAMA ROAD, TURN RIGHT TO LANSDOWNE ROAD VIA GREEN POINT CROSS SPINE ROAD, VIA TOWN TWO PROCEED STRAIGHT VIA LUVUYO TURN LEFT TO INTO MACASSAR PROCEED TILL YOU TURN RIGHT INTO LANSDOWNE ROAD AND RETURN.

FROM KHAYELITSHA SANLAM CENTRE, SITE B TURN LEFT TO SULANI DRIVE, TURN RIGHT BONGA DRIVE CROSS THE TRAFFIC LIGHTS LEFT TO SPINE ROAD, RIGHT TO LANSDOWNE ROAD VIA TOWN TWO VIA MAKAYA TURN RIGHT TO FUKUTHA ROAD, TURN RIGHT TO WALTER SISULU ROAD, TURN LEFT TO HARARE OSCAR MPETHA ROAD, TURN RIGHT TO FUNZA STREET PASS THE RANK TURN LEFT TO BUKWAYO STREET, TURN TO STEVE BIKO ROAD AND RETURN.

537 KHAYELITSHA - UMTATA

FROM TAXI RANK SITE C IN KHAYELITSHA, LEFT MEW WAY, LEFT ONTO N2, LEFT ONTO R300, ONTO N1, ALONG N1 UNTIL BEAUFORT WEST, RIGHT INTO R61 ALONG R61 UNTIL UMTATA, R61 BECOMES MAIN ROAD UMTATA TO TAXI RANK IN UMTATA AND RETURN ALONG THE SAME ROUTE.

536 KHAYELITSHA - MDANTSANE

FROM TAXI RANK SITE C IN KHAYELITSHA, LEFT INTO MEW WAY, LEFT ONTO R300, ONTO N1, ALONG N1 UNTIL BEAUFORT WEST, RIGHT INTO R61, ALONG R61 TOWARDS GRAAFF REINET, TURN RIGHT TO PORT ELIZABETH, THROUGH JANSENVILLE, SOMERSET

EAST, ADELAIDE, FORT BEAUFORT, MADALA, ALICE, KING WILLIAM'S TOWN TO MDANTSANE AND RETURN THE SAME ROUTE.
E97 KHAYELITSHA - MDANTSANE

FROM TAXI RANK SITE C IN KHAYELITSHA, LEFT INTO MEW WAY, RIGHT ONTO N2, ALONG N2 TO PORT ELIZABETH, INTO R72, ALONG R72 TO TAXI RANK IN MDANTSANE AND RETURN THE SAME ROUTE.
E99 KHAYELITSHA - MDANTSANE

FROM TAXI RANK SITE C IN KHAYELITSHA, LEFT INTO MEW WAY, LEFT ONTO N2, LEFT ONTO R300, ONTO N1, ALONG N1 TO BEAUFORT WEST, RIGHT INTO R61 ALONG R61 TOWARDS GRAAFF REINET, TURN RIGHT TO PORT ELIZABETH, THROUGH JANSENVILLE, SOMERSET EAST, ADELAIDE, FORT BEAUFORT, MADALA, ALICE, KING WILLIAM'S TOWN TO MDANTSANE AND RETURN THE ROUTE.
E98 KHAYELITSHA - UMTATA

FROM TAXI RANK SITE C IN KHAYELITSHA, LEFT INTO MEW WAY, LEFT ONTO R300, ONTO N1 ALONG N1 TO BEAUFORT WEST, INTO DONKIN STREET, RIGHT INTO VOORTREKKER STREET, INTO R61, ALONG R61 TO ABERDEEN, ONTO R57 TO GRAAFF REINET, THEN ALONG THE R61 TO QUEENSTOWN, RIGHT INTO ROBERTSON ROAD, RIGHT INTO CALEDON STREET TAXI RANK, QUEENSTOWN, INTO R61 TO TAXI RANK IN UMTATA AND RETURN THE SAME ROUTE.
E09 KHAYELITSHA - EAST LONDON

FROM TAXI RANK SITE C IN KHAYELITSHA, LEFT INTO MEW WAY, RIGHT ONTO N2, ALONG KING WILLIAM'S TOWN, ALONG N2 TO EAST LONDON TO TAXI RANK IN EAST LONDON AND RETURN THE SAME ROUTE.

OP.1516150. (2) OHAKAZA HEADMAN MKROTSI HM ID NO 6310155875088. (3) DISTRICT: WYNBERG. POSTAL ADDRESS: ZINGELA STREET, NO 43139, MAKHAZA, 7784. (4) NEW APPLICATION. (5) 1 X 16 PASSENGERS. (6) THE CONVEYANCE OF TAXI PASSENGERS. (7) AUTHORITY:

FROM SITE C, KHAYELITSHA TAXI RANK TURN RIGHT INTO SOLOMON TSHUKU AVENUE, TURN RIGHT INTO LANSDOWNE ROAD PROCEED STRAIGHT VIA LUZUKO LOCATION CROSS SYMPHONY WAY PROCEED STRAIGHT CROSS THE EISLEBEN ROAD PASS THE PHILIPPI SMALL BUSINESS, TURN RIGHT INTO EMMS DRIVE TURN RIGHT INTO NYANGA TAXI RANK RETURN SAME ROUTE PICK UP PASSENGERS ALONG THE ROAD.

FROM SITE C, KHAYELITSHA TAXI RANK TURN RIGHT INTO SOLOMON TSHUKU AVENUE, TURN RIGHT INTO LANSDOWNE ROAD PROCEED STRAIGHT VIA LUZUKO CROSS SYMPHONY WAY PROCEED STRAIGHT CROSS EISLEBEN ROAD PASS PHILIPPI SMALL BUSINESS CROSS EMMS DRIVE PROCEED STRAIGHT TURN RIGHT INTO NY1 INTO GUGULETU PROCEED STRAIGHT INTO VALHALA DRIVE VIA NETREG TURN LEFT INTO BONTEHEUWEL CROSS VANGUARD DRIVE INTO LANGA DROP THE PASSENGERS AT TAXI RANK PASS THE RANK TO WASHINGTON STREET TURN RIGHT INTO SANDILE AVENUE TO RAILWAY STATION DROP OFF THERE AND RETURN SAME ROUTE PICKING UP PASSENGERS ALONG THE ROAD.

FROM SITE C, KHAYELITSHA TAXI RANK INTO SOLOMON TSHUKU AVENUE, TURN LEFT LANSDOWNE ROAD, TURN LEFT AT TRAFFIC LIGHTS INTO MEW WAY, TURN LEFT INTO FREE WAY N2 PROCEED STRAIGHT TURN LEFT INTO BUNGA AVENUE IN LANGA TURN RIGHT INTO WASHINGTON STREET PASS THE LANGA POLICE STATION, TURN LEFT INTO JUNGLE WALK AVENUE VIA LANGA RAILWAY STATION, TURN RIGHT TO SANDILE AVENUE, TURN LEFT TO WASHINGTON ROAD TO LANGA TAXI RANK AND RETURN.

FROM SITE C, KHAYELITSHA TURN RIGHT TO SOLOMON TSHUKU AVENUE LEFT TO LANSDOWNE ROAD, TURN RIGHT MEW WAY ROAD PROCEED STRAIGHT TURN LEFT PAMA ROAD PROCEED STRAIGHT TILL YOU GET TRAFFIC LIGHTS, TURN LEFT TO BONGA DRIVE PASS THE KHAYELITSHA POLICE STATION, PROCEED TO LANSDOWNE ROAD, TURN RIGHT CARRY ON CROSS SPINE ROAD, PROCEED STRAIGHT TURN LEFT TO LINDELA STREET, PROCEED UNTIL TO THE INFORMAL RANK, TURN RIGHT LANSDOWNE ROAD PICK UP PASSENGERS ALONG THE ROAD BACK TO SITE C, KHAYELITSHA.

FROM SITE C, KHAYELITSHA TURN RIGHT TO SOLOMON TSHUKU AVENUE, TURN LEFT LANSDOWNE ROAD, TURN RIGHT MEW WAY ROAD TURN RIGHT TO KUSASA ROAD, TURN RIGHT TO MAKABENI ROAD, PASS KHAYA BAZAAR, LEFT TO SPINE ROAD TURN LEFT TO BONGA DRIVE, TURN RIGHT TO MONGEZI ROAD PASS THE EYETHU CENTRE, TURN RIGHT TO PAMA ROAD, TURN RIGHT TO LANSDOWNE ROAD, CROSS THE SPINE ROAD PROCEED TO MACASSAR TURN LEFT TO LINDELA STREET, TURN RIGHT TO LANSDOWNE ROAD PICK UP COMMUTERS ALONG THE ROAD AND RETURN TO SITE C, KHAYELITSHA.

FROM KHAYELITSHA SANLAM CENTRE, SITE C TURN LEFT TO SULANI DRIVE, TURN RIGHT TO BONGA DRIVE, TURN LEFT TO PAMA ROAD,

TURN RIGHT TO LANSDOWNE ROAD VIA GREEN POINT CROSS SPINE ROAD, VIA TOWN TWO PROCEED STRAIGHT VIA LUVUYO TURN LEFT TO INTO MACASSAR PROCEED TILL YOU TURN RIGHT INTO LANSDOWNE ROAD AND RETURN.

FROM KHAYELITSHA SANLAM CENTRE, SITE B TURN LEFT TO SULANI DRIVE, TURN RIGHT BONGA DRIVE CROSS THE TRAFFIC LIGHTS LEFT TO SPINE ROAD, RIGHT TO LANSDOWNE ROAD VIA TOWN TWO VIA MAKAYA TURN RIGHT TO FUKUTHA ROAD, TURN RIGHT TO WALTER SISULU ROAD, TURN LEFT TO HARARE OSCAR MPETHA ROAD, TURN RIGHT TO FUNZA STREET PASS THE RANK TURN LEFT TO BUKWAYO STREET, TURN TO STEVE BIKO ROAD AND RETURN.

537 KHAYELITSHA - UMTATA

FROM TAXI RANK SITE C IN KHAYELITSHA, LEFT MEW WAY, LEFT ONTO N2, LEFT ONTO R300, ONTO N1, ALONG N1 UNTIL BEAUFORT WEST, RIGHT INTO R61 ALONG R61 UNTIL UMTATA, R61 BECOMES MAIN ROAD UMTATA TO TAXI RANK IN UMTATA AND RETURN ALONG THE SAME ROUTE.

536 KHAYELITSHA - MDANTSANE

FROM TAXI RANK SITE C IN KHAYELITSHA, LEFT INTO MEW WAY, LEFT ONTO R300, ONTO N1, ALONG N1 UNTIL BEAUFORT WEST, RIGHT INTO R61, ALONG R61 TOWARDS GRAAFF REINET, TURN RIGHT TO PORT ELIZABETH, THROUGH JANSENVILLE, SOMERSET EAST, ADELAIDE, FORT BEAUFORT, MADALA, ALICE, KING WILLIAM'S TOWN TO MDANTSANE AND RETURN THE SAME ROUTE.

E97 KHAYELITSHA - MDANTSANE

FROM TAXI RANK SITE C IN KHAYELITSHA, LEFT INTO MEW WAY, RIGHT ONTO N2, ALONG N2 TO PORT ELIZABETH, INTO R72, ALONG R72 TO TAXI RANK IN MDANTSANE AND RETURN THE SAME ROUTE.

E99 KHAYELITSHA - MDANTSANE

FROM TAXI RANK SITE C IN KHAYELITSHA, LEFT INTO MEW WAY, LEFT ONTO N2, LEFT ONTO R300, ONTO N1, ALONG N1 TO BEAUFORT WEST, RIGHT INTO R61 ALONG R61 TOWARDS GRAAFF REINET, TURN RIGHT TO PORT ELIZABETH, THROUGH JANSENVILLE, SOMERSET EAST, ADELAIDE, FORT BEAUFORT, MADALA, ALICE, KING WILLIAM'S TOWN TO MDANTSANE AND RETURN THE ROUTE.

E98 KHAYELITSHA - UMTATA

FROM TAXI RANK SITE C IN KHAYELITSHA, LEFT INTO MEW WAY, LEFT ONTO R300, ONTO N1 ALONG N1 TO BEAUFORT WEST, INTO DONKIN STREET, RIGHT INTO VOORTREKKER STREET, INTO R61, ALONG R61 TO ABERDEEN, ONTO R57 TO GRAAFF REINET, THEN ALONG THE R61 TO QUEENSTOWN, RIGHT INTO ROBERTSON ROAD, RIGHT INTO CALEDON STREET TAXI RANK, QUEENSTOWN, INTO R61 TO TAXI RANK IN UMTATA AND RETURN THE SAME ROUTE.

E09 KHAYELITSHA - EAST LONDON

FROM TAXI RANK SITE C IN KHAYELITSHA, LEFT INTO MEW WAY, RIGHT ONTO N2, ALONG KING WILLIAM'S TOWN, ALONG N2 TO EAST LONDON TO TAXI RANK IN EAST LONDON AND RETURN THE SAME ROUTE.

OP.1516152. (2) LOTRIET SAM S ID NO 3907155078085. (3) DISTRICT: PIKETBERG. POSTAL ADDRESS: POSBUS 352, SARON, 6812. (4) NUWE AANSOEK (LAAT HERNUWING). (5) 1 X 15 PASSENGERS. (6) THE CONVEYANCE OF TAXI PASSENGERS. (7) AUTHORITY: 896 SARON - WELLINGTON

VANAF TAXI STAANPLEK TE KERKSTRAAT SARON, REGS IN CLAREMONTSTRAAT. LINKS OP R43, LANGS R43 TOT BY R44 AANSLUITING, LANGS R44 TOT BY WELLINGTON, LINKS IN STASIEWEG TOT BY WELLINGTON SPOORWEGSTASIE WELLINGTON EN TERUG OOR DIESELFDE ROETE ONDERWORPE AAN DIE VOLGENDE VOORWAARDES: (A) DAT GEEN PASSASIERE BY ENIGE ANDER HUURMOTORSTAANPLEK OPGETEL MAG WORD NIE. (B) DIE VOERTUIG MOET IN DIE NAAM VAN DIE APPLIKANT GEREGISTREER WEES. (C) DIE HOER VAN HIERDIE PERMIT WORD BELET OM 'N OOREENKOMS AAN TE GAAN WAARKRAGTENS ENIGE ANDER PARTY GEMAGTIG WORD OM VIR EIE GEWIN PADVERVOER TE ONDERNEEM KRAGTENS MAGTIGING VERLEEN DEUR HIERDIE PERMIT. (D) DIE VOLLEDIGE ROETE MOET BEDRYF WORD EN NIE SLEGS 'N GEDEELTE VAN DIE ROETE NIE. (E) DIE PERMIT IS NIE OORDRAAGBAAR NIE. (F) BOGEMELDE MAGTIGING IS HERSIENBAAR TEN ENIGE TYD.

OP.1516154. (2) FAYO NTSIKELELO JACKSON NJ ID NO 5903035919083. (3) DISTRICT: CAPE TOWN. POSTAL ADDRESS: P.O. BOX 2457, CAPE TOWN, 8000. (4) NEW APPLICATION. (5) 1 X 4 PASSENGERS. (6) THE CONVEYANCE OF TAXI PASSENGERS. (7) AUTHORITY: CENTRAL AREA, CAPE TOWN WITH A 35 KM RADIUS AND RETURN.

OP.1516155. (2) MOZOZOYANA WELLINGTON MELISILE WM ID NO 6106215454082.
 (3) DISTRICT: CAPE TOWN. POSTAL ADDRESS: P.O. BOX 2457, CAPE TOWN, 8000.
 (4) NEW APPLICATION. (5) 1 X 4 PASSENGERS. (6) THE CONVEYANCE OF TAXI
 PASSENGERS. (7) AUTHORITY:
 CENTRAL, CAPE TOWN WITH A 35 KM RADIUS AND RETURN.

OP.1516158. (2) STATA MOONDISO ALFRED MA ID NO 4701015749087. (3)
 DISTRICT: WYNBERG. POSTAL ADDRESS: 0556 DONTSA STREET, SITE B,
 KHAYELITSHA, 7784. (4) NEW APPLICATION. (5) 1 X 14 PASSENGERS. (6) THE
 CONVEYANCE OF TAXI PASSENGERS. (7) AUTHORITY:
 FROM SITE C, KHAYELITSHA TAXI RANK TURN RIGHT INTO SOLOMON
 TSHUKU AVENUE, TURN RIGHT INTO LANSDOWNE ROAD PROCEED
 STRAIGHT VIA LUZUKO LOCATION CROSS SYMPHONY WAY PROCEED
 STRAIGHT CROSS THE EISLEBEN ROAD PASS THE PHILIPPI SMALL
 BUSINESS, TURN RIGHT INTO EMMS DRIVE TURN RIGHT INTO NYANGA
 TAXI RANK RETURN SAME ROUTE PICK UP PASSENGERS ALONG THE
 ROAD.

FROM SITE C, KHAYELITSHA TAXI RANK TURN RIGHT INTO SOLOMON
 TSHUKU AVENUE, TURN RIGHT INTO LANSDOWNE ROAD PROCEED
 STRAIGHT VIA LUZUKO CROSS SYMPHONY WAY PROCEED STRAIGHT
 CROSS EISLEBEN ROAD PASS PHILIPPI SMALL BUSINESS CROSS EMMS
 DRIVE PROCEED STRAIGHT TURN RIGHT INTO NY1 INTO GUGULETU
 PROCEED STRAIGHT INTO VALHALA DRIVE VIA NETREG TURN LEFT
 INTO BONTEHEUWEL CROSS VANGUARD DRIVE INTO LANGA DROP THE
 PASSENGERS AT TAXI RANK PASS THE RANK TO WASHINGTON STREET
 TURN RIGHT INTO SANDILE AVENUE TO RAILWAY STATION DROP OFF
 THERE AND RETURN SAME ROUTE PICKING UP PASSENGERS ALONG THE
 ROAD.

FROM SITE C, KHAYELITSHA TAXI RANK INTO SOLOMON TSHUKU
 AVENUE, TURN LEFT LANSDOWNE ROAD, TURN LEFT AT TRAFFIC
 LIGHTS INTO MEW WAY, TURN LEFT INTO FREE WAY N2 PROCEED
 STRAIGHT TURN LEFT INTO BUNGA AVENUE IN LANGA TURN RIGHT
 INTO WASHINGTON STREET PASS THE LANGA POLICE STATION, TURN
 LEFT INTO JUNGLE WALK AVENUE VIA LANGA RAILWAY STATION, TURN
 RIGHT TO SANDILE AVENUE, TURN LEFT TO WASHINGTON ROAD TO
 LANGA TAXI RANK AND RETURN.

FROM SITE C, KHAYELITSHA TURN RIGHT TO SOLOMON TSHUKU AVENUE
 LEFT TO LANSDOWNE ROAD, TURN RIGHT MEW WAY ROAD PROCEED
 STRAIGHT TURN LEFT PAMA ROAD PROCEED STRAIGHT TILL YOU GET
 TRAFFIC LIGHTS, TURN LEFT TO BONGA DRIVE PASS THE
 KHAYELITSHA POLICE STATION, PROCEED TO LANSDOWNE ROAD, TURN
 RIGHT CARRY ON CROSS SPINE ROAD, PROCEED STRAIGHT TURN LEFT
 TO LINDELA STREET, PROCEED UNTIL TO THE INFORMAL RANK, TURN
 RIGHT LANSDOWNE ROAD PICK UP PASSENGERS ALONG THE ROAD BACK
 TO SITE C, KHAYELITSHA.

FROM SITE C, KHAYELITSHA TURN RIGHT TO SOLOMON TSHUKU
 AVENUE, TURN LEFT LANSDOWNE ROAD, TURN RIGHT MEW WAY ROAD
 TURN RIGHT TO KUSASA ROAD, TURN RIGHT TO MAKABENI ROAD, PASS
 KHAYA BAZAAR, LEFT TO SPINE ROAD TURN LEFT TO BONGA DRIVE,
 TURN RIGHT TO MONGEZI ROAD PASS THE EYETHU CENTRE, TURN
 RIGHT TO PAMA ROAD, TURN RIGHT TO LANSDOWNE ROAD, CROSS THE
 SPINE ROAD PROCEED TO MACASSAR TURN LEFT TO LINDELA STREET,
 TURN RIGHT TO LANSDOWNE ROAD PICK UP COMMUTERS ALONG THE
 ROAD AND RETURN TO SITE C, KHAYELITSHA.

FROM KHAYELITSHA SANLAM CENTRE, TURN LEFT TO SULANI DRIVE, TURN RIGHT TO
 BONGA DRIVE, TURN LEFT TO PAMA ROAD, TURN RIGHT TO LANSDOWNE ROAD VIA GREEN
 POINT CROSS SPINE ROAD, VIA TOWN TWO PROCEED STRAIGHT VIA LUVUYO TURN LEFT
 TO INTO MACASSAR PROCEED TILL YOU TURN RIGHT INTO LANSDOWNE
 ROAD AND RETURN.

FROM KHAYELITSHA SANLAM CENTRE, TURN LEFT TO SULANI DRIVE, TURN RIGHT BONGA
 DRIVE CROSS THE TRAFFIC LIGHTS LEFT TO SPINE ROAD, RIGHT TO LANSDOWNE ROAD
 VIA TOWN TWO VIA MAKAYA TURN RIGHT TO FUKUTHA ROAD, TURN RIGHT TO WALTER
 SISULU ROAD, TURN LEFT TO HARARE OSCAR MPETHA ROAD, TURN
 RIGHT TO FUNZA STREET PASS THE RANK TURN LEFT TO BUKWAYO
 STREET, TURN TO STEVE BIKO ROAD AND RETURN.

537 KHAYELITSHA - UMTATA

FROM TAXI RANK SITE C IN KHAYELITSHA, LEFT MEW WAY, LEFT ONTO N2, LEFT ONTO
 R300, ONTO N1, ALONG N1 UNTIL BEAUFORT WEST, RIGHT INTO R61 ALONG R61 UNTIL
 UMTATA, R61 BECOMES MAIN ROAD UMTATA TO TAXI RANK IN UMTATA AND
 RETURN ALONG THE SAME ROUTE.

536 KHAYELITSHA - MDANTSANE

FROM TAXI RANK SITE C IN KHAYELITSHA, LEFT INTO MEW WAY, LEFT ONTO R300,
 ONTO N1, ALONG N1 UNTIL BEAUFORT WEST, RIGHT INTO R61, ALONG R61 TOWARDS
 GRAAFF REINET, TURN RIGHT TO PORT ELIZABETH, THROUGH JANSENVILLE, SOMERSET
 EAST, ADELAIDE, FORT BEAUFORT, MADALA, ALICE, KING WILLIAM'S TOWN TO
 MDANTSANE AND RETURN THE SAME ROUTE.

E97 KHAYELITSHA - MDANTSANE

FROM TAXI RANK SITE C IN KHAYELITSHA, LEFT INTO MEW WAY, RIGHT ONTO N2, ALONG N2 TO PORT ELIZABETH, INTO R72, ALONG R72 TO TAXI RANK IN MDANTSANE AND RETURN THE SAME ROUTE.

E99 KHAYELITSHA - MDANTSANE

FROM TAXI RANK SITE C IN KHAYELITSHA, LEFT INTO MEW WAY, LEFT ONTO N2, LEFT ONTO R300, ONTO N1, ALONG N1 TO BEAUFORT WEST, RIGHT INTO R61 ALONG R61 TOWARDS GRAAFF REINET, TURN RIGHT TO PORT ELIZABETH, THROUGH JANSENVILLE, SOMERSET EAST, ADELAIDE, FORT BEAUFORT, MADALA, ALICE, KING WILLIAM'S TOWN TO MDANTSANE AND RETURN THE ROUTE.

E98 KHAYELITSHA - UMTATA

FROM TAXI RANK SITE C IN KHAYELITSHA, LEFT INTO MEW WAY, LEFT ONTO R300, ONTO N1 ALONG N1 TO BEAUFORT WEST, INTO DONKIN STREET, RIGHT INTO VOORTREKKER STREET, INTO R61, ALONG R61 TO ABERDEEN, ONTO R57 TO GRAAFF REINET, THEN ALONG THE R61 TO QUEENSTOWN, RIGHT INTO ROBERTSON ROAD, RIGHT INTO CALEDON STREET TAXI RANK, QUEENSTOWN, INTO R61 TO TAXI RANK IN UMTATA AND RETURN THE SAME ROUTE.

E09 KHAYELITSHA - EAST LONDON

FROM TAXI RANK SITE C IN KHAYELITSHA, LEFT INTO MEW WAY, RIGHT ONTO N2, ALONG KING WILLIAM'S TOWN, ALONG N2 TO EAST LONDON TO TAXI RANK IN EAST LONDON AND RETURN THE SAME ROUTE.

OP.1516161. (2) ZISIWE ALBERT MBUYISELO AM ID NO 5206065663088. (3) DISTRICT: WYNBERG. POSTAL ADDRESS: 32809 HABILE CRESCENT, MAKHAZA, KHAYELITSHA, 7784. (4) NEW APPLICATION(PERMIT HOLDER). (5) 1 X 15 PASSENGERS. (6) THE CONVEYANCE OF TAXI PASSENGERS. (7) AUTHORITY: 537 KHAYELITSHA - UMTATA

FROM TAXI RANK SITE C IN KHAYELITSHA, LEFT MEW WAY, LEFT ONTO N2, LEFT ONTO R300, ONTO N1, ALONG N1 UNTIL BEAUFORT WEST, RIGHT INTO R61 ALONG R61 UNTIL UMTATA, R61 BECOMES MAIN ROAD UMTATA TO TAXI RANK IN UMTATA AND RETURN ALONG THE SAME ROUTE.

536 KHAYELITSHA - MDANTSANE

FROM TAXI RANK SITE C IN KHAYELITSHA, LEFT INTO MEW WAY, LEFT ONTO R300, ONTO N1, ALONG N1 UNTIL BEAUFORT WEST, RIGHT INTO R61, ALONG R61 TOWARDS GRAAFF REINET, TURN RIGHT TO PORT ELIZABETH, THROUGH JANSENVILLE, SOMERSET EAST, ADELAIDE, FORT BEAUFORT, MADALA, ALICE, KING WILLIAM'S TOWN TO MDANTSANE AND RETURN THE SAME ROUTE.

E97 KHAYELITSHA - MDANTSANE

FROM TAXI RANK SITE C IN KHAYELITSHA, LEFT INTO MEW WAY, RIGHT ONTO N2, ALONG N2 TO PORT ELIZABETH, INTO R72, ALONG R72 TO TAXI RANK IN MDANTSANE AND RETURN THE SAME ROUTE.

E99 KHAYELITSHA - MDANTSANE

FROM TAXI RANK SITE C IN KHAYELITSHA, LEFT INTO MEW WAY, LEFT ONTO N2, LEFT ONTO R300, ONTO N1, ALONG N1 TO BEAUFORT WEST, RIGHT INTO R61 ALONG R61 TOWARDS GRAAFF REINET, TURN RIGHT TO PORT ELIZABETH, THROUGH JANSENVILLE, SOMERSET EAST, ADELAIDE, FORT BEAUFORT, MADALA, ALICE, KING WILLIAM'S TOWN TO MDANTSANE AND RETURN THE ROUTE.

E98 KHAYELITSHA - UMTATA

FROM TAXI RANK SITE C IN KHAYELITSHA, LEFT INTO MEW WAY, LEFT ONTO R300, ONTO N1 ALONG N1 TO BEAUFORT WEST, INTO DONKIN STREET, RIGHT INTO VOORTREKKER STREET, INTO R61, ALONG R61 TO ABERDEEN, ONTO R57 TO GRAAFF REINET, THEN ALONG THE R61 TO QUEENSTOWN, RIGHT INTO ROBERTSON ROAD, RIGHT INTO CALEDON STREET TAXI RANK, QUEENSTOWN, INTO R61 TO TAXI RANK IN UMTATA AND RETURN THE SAME ROUTE.

E09 KHAYELITSHA - EAST LONDON

FROM TAXI RANK SITE C IN KHAYELITSHA, LEFT INTO MEW WAY, RIGHT ONTO N2, ALONG KING WILLIAM'S TOWN, ALONG N2 TO EAST LONDON TO TAXI RANK IN EAST LONDON AND RETURN THE SAME ROUTE.

OP.1516162. (2) MBIZWENI DUMILE D ID NO 6010106025086. (3) DISTRICT: WYNBERG. POSTAL ADDRESS: W672 MATSHOBA STREET, SITE B, KHAYELITSHA, 7784. (4) NEW APPLICATION(PERMIT HOLDER). (5) 1 X 14 PASSENGERS. (6) THE CONVEYANCE OF TAXI PASSENGERS. (7) AUTHORITY: FROM SITE C, KHAYELITSHA TAXI RANK TURN RIGHT INTO SOLOMON TSHUKU AVENUE, TURN RIGHT INTO LANSLOWNE ROAD PROCEED STRAIGHT VIA LUZUKO LOCATION CROSS SYMPHONY WAY PROCEED STRAIGHT CROSS THE EISLEBEN ROAD PASS THE PHILIPPI SMALL BUSINESS, TURN RIGHT INTO EMMS DRIVE TURN RIGHT INTO NYANGA



*Looking for back copies and out of print issues of
the Government Gazette and Provincial Gazettes?*

The National Library of SA has them!

Let us make your day with the information you need ...

National Library of SA, Pretoria Division

PO Box 397

0001 PRETORIA

Tel.:(012) 321-8931, Fax: (012) 325-5984

E-mail: infodesk@nlsa.ac.za



*Soek u ou kopieë en uit druk uitgawes van die
Staatshoerant en Provinsiale Koerante?*

Die Nasionale Biblioteek van SA het hulle!

Met ons hoef u nie te sukkel om inligting te bekom nie ...

Nasionale Biblioteek van SA, Pretoria Divisie

Posbus 397





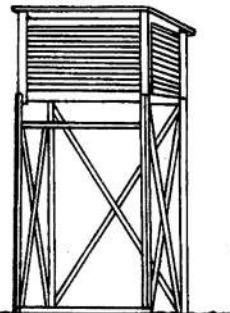
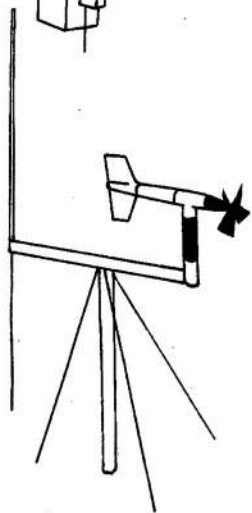
0001 PRETORIA

Tel.:(012) 321-8931, Faks: (012) 325-5984

E-pos: infodesk@nlsa.ac.za

SA WEATHER BUREAU SA WEERBURO

**W
E
A
T
H
E
R
·
S
E
R
V
I
C
E
S
·
W
E
E
R
D
I
E
N
S
T
E**





THE WEATHER BUREAU HELPS FARMERS TO PLAN THEIR CROP



THE WEATHER BUREAU: DEPARTMENT OF ENVIRONMENTAL AFFAIRS & TOURISM
DIE WEERBURO: DEPARTEMENT VAN OMGEWINGSAKE EN TOERISME

Printed by and obtainable from the Government Printer, Bosman Street, Private Bag X85, Pretoria, 0001
Publications: Tel: (012) 334-4508, 334-4509, 334-4510
Advertisements: Tel: (012) 334-4673, 334-4674, 334-4504
Subscriptions: Tel: (012) 334-4735, 334-4736, 334-4737
Cape Town Branch: Tel: (021) 465-7531

Gedruk deur en verkrygbaar by die Staatsdrukker, Bosmanstraat, Privaatsak X85, Pretoria, 0001
Publikasies: Tel: (012) 334-4508, 334-4509, 334-4510
Advertensies: Tel: (012) 334-4673, 334-4674, 334-4504
Subskripsies: Tel: (012) 334-4735, 334-4736, 334-4737
Kaapstad-tak: Tel: (021) 465-7531