



Government Gazette Staatskoerant

REPUBLIC OF SOUTH AFRICA
REPUBLIEK VAN SUID-AFRIKA

Vol. 452

Pretoria, 21 February 2003
Februarie

No. 24482



AIDS HELPLINE: 0800-0123-22 Prevention is the cure

CONTENTS			INHOUD		
No.	Page No.	Gazette No.	No.	Bladsy No.	Koerant No.
Transport, Department of			Vervoer, Departement van		
Cross Border Road Transport Agency: Applications for permits:			Oorgrenspadvervoeragentskap aansoek-permitte:		
Hatfield	3	24482	Hatfield	3	24482
Applications for Public Road Carrier Permits:			Aansoeke om Openbare Padvervoerpermitte:		
Goodwood	31	24482	Goodwood	31	24482
East London	26	24482	Oos-Londen	26	24482
Port Elizabeth	23	24482	Port Elizabeth	23	24482

CROSS-BORDER ROAD TRANSPORT AGENCY

APPLICATIONS FOR PERMITS

Particulars in respect of applications for permits as submitted to the Cross-Border Road Transport Agency, indicating, firstly, the reference number, and then-

- (i) the name of the applicant and the name of the applicant's representative, if applicable;
- (ii) the country of departure, destination and, where applicable, transit;
- (iii) the applicant's postal address or, in the case of a representative applying on behalf of the applicant, the representative's postal address;
- (iv) the number and type of vehicles, including the carrying capacity of each vehicle; and
- (v) a full route description

Particulars concerning any existing authorization of the applicant must be available for scrutiny at the offices of the Agency.

In terms of the regulation 3 of the Cross-Border Road Transport Agency Regulations, 1988, written representations supporting or opposing these applications must within 21 (twenty-one) days from the date of this publication be lodged by hand with or dispatched by registered post to the Regulatory Committee in five fold or lodged by hand with or dispatched by registered post to the applicant at his advertised address in single copy.

HATFIELD

Address to which representations must be submitted: The Chief Executive Officer, PO Box 13105, Hatfield, 0028 and the respective applicant.

Full particulars in respect of each applicant are open to inspection at the Regulatory Committee, Parkfield Court, Park Street, Hatfield, Pretoria, 0028.

O.P. 151339(2) SITOE P M I.N. 5502035278183(3) Regions: Republic of South Africa/Mozambique (4) C/O RUSMOLDTA 147 KLOPPER STREET RUSTENBURG 0300(5) **Renewal Permit**(6) Permit: 140498/1 = 1 x 15 passenger Micro Bus - DML051NW(7) 1. Taxi Passengers and their personal effects from Rustenburg Taxi Rank through the RSA/Mozambique border at Lebombo/Ressano Garcia border post to Maputo Taxi Rank. 2. Taxi Passengers and their personal effects from Maputo Taxi Rank through the RSA/Mozambique border at Lebombo/Ressano Garcia border post to Rustenburg Taxi Rank.

O.P. 151700(2) MACHAILA Z I.N. S042487(3) Regions: Republic of South Africa/Mozambique (4) C/O HLUVUKANI TAXI ASSOCIATION 20854 ETWATWA WEST DAVEYTON 1520 (5) **Renewal Permit** (6) Permit: 205732/0 = 1 x 11 passenger Micro Bus - DYG411NW(7) Taxi Passengers and their personal effects from Rustenburg Taxi Rank, join N4 via Pretoria, Witbank, Belfast, Ngodwane, Nelspruit, Kaapmuiden, and Malelane through the RSA/Mozambique border at Lebombo/Ressano Garcia border post via Xai-Xai, Chibuto, Chokwe, to Macia Taxi Rank and return via the same route in reverse.

O.P. 152523(2) KHOBOSO NA I.N. 6208120507085(3) Regions: Republic of South Africa/Lesotho (4) C/O KOSH CROSS-BORDER TAXI ASSOCIATION Q255 JOUBERTON TOWNSHIP KLERKSDORP 2574 (5) **New Permit**(6) 1 x 15 passenger Micro bus(7) 1. Forward Journey: Taxi Passengers and their personal effects from the Terminus Taxi/bus Rank in Klerksdorp via Steynsrus through the RSA/Lesotho border at Maseru Bridge border post and/or through the RSA/Lesotho border at Ficksburg Bridge/Maputsoe border post to Maseru Taxi Rank. 2. Return Journey: Taxi Passengers and their personal effects from Maseru Taxi Rank through the RSA/Lesotho border at Ficksburg Bridge/Maputsoe border post and/or through the RSA/Lesotho border at Maseru Bridge border post via Steynsrus to Terminus Taxi/bus Rank in Klerksdorp.

O.P. 152529(2) WILLIAMS BJ I.N. 5810065867084(3) Regions: Republic of South Africa/Lesotho (4) C/O KOSH TAXI ASSOCIATION PO BOX 8142 JOUBERTON KLERKSDORP 2574 (5) **New Permit**(6) 1 x 15 passenger Micro bus (7) 1. Forward Journey: Taxi Passengers and their personal effects from the Terminus Taxi/bus Rank in Klerksdorp via Steynsrus through the RSA/Lesotho border at Maseru Bridge border post and/or through the RSA/Lesotho border at Ficksburg Bridge/ Maputsoe border post to Maseru Taxi Rank. 2. Return Journey: Taxi Passengers and their personal effects from Maseru Taxi Rank through the RSA/Lesotho border at Ficksburg Bridge/Maputsoe border post and/or through the RSA/Lesotho border at Maseru Bridge border post via Steynsrus to Terminus Taxi/bus Rank in Klerksdorp.

O.P. 152530(2) WILLIAMS BJ I.N. 5810065867084(3) Regions: Republic of South Africa/Lesotho (4) C/O KOSH TAXI ASSOCIATION PO BOX 8142 JOUBERTON KLERKSDORP 2574 (5) **New Permit** (6) 1 x 15 passenger Micro bus(7) 1. Forward Journey: Taxi Passengers and their personal effects from the Terminus Taxi/bus Rank in Klerksdorp via Steynsrus through the RSA/Lesotho border at Maseru Bridge border post and/or through the RSA/Lesotho border at Ficksburg Bridge/Maputsoe border post to Maseru Taxi Rank. 2. Return Journey: Taxi Passengers and their personal effects from Maseru Taxi Rank through the RSA/Lesotho border at Ficksburg Bridge/Maputsoe border post and/or through the RSA/Lesotho

border at Maseru Bridge border post via Steynsrus to Terminus Taxi/bus Rank in Klerksdorp.

O.P. 152602(2) SITHOLE LS I.N. 6412125652082(3) Regions: Republic of South Africa/Mozambique (4) C/O RAINBOW TAXI ASSOCIATION 13397 THABONG WELKOM 9463 (5) **Renewal Permit**(6) Permit: 108467/3 = 1 x 15 passenger Micro Bus - BYK307FS(7) 1. FORWARD JOURNEY: Taxi passengers and their personal effects from Welkom Mines Taxi Rank through the RSA/Mozambique border at Lebombo/Ressano Garcia border post to Xai-Xai, Chokwe and Maputo Taxi Ranks. 2. RETURN JOURNEY: Taxi passengers and their personal effects from Maputo, Chokwe and Xai-Xai Taxi Ranks through the RSA/Mozambique border at Lebombo/Ressano Garcia border post to Welkom Mines Taxi Rank.

O.P. 153025(2) MABUZA M E I.N. 5705245311088(3) Regions: Republic of South Africa/Mozambique (4) C/O JNB TRANSPORT ASSOCIATION 81 EMTHONJENI SEC TEMBISA 1632(5) **Renewal Permit**(6) Permit: 102730/2 = 1 x 15 passenger Micro Bus - HFR702GP(7) 1. Forward Journey: Taxi passengers and their personal effects from King George Street Taxi Rank in Johannesburg, follow N12 then R22 to Witbank, join N4 through Wonderfontein, Belfast, Machadodorp, Watervalboven, Ngodwana, Elandshoek, Nelspruit, Kaapmuiden, Malelane and Komatipoort, through the RSA/Mozambique border at Lebombo/Ressano Garcia border post to Maputo Taxi Rank. (7) 2. Return Journey: Taxi passengers and their personal effects from Maputo Taxi Rank through the Mozambique/RSA border at Ressano Garcia/Lebombo border post, via Komatipoort, Malelane, Kaapmuiden, Nelspruit, Elandshoek, Ngodwana, Watervalboven, Machadodorp, Belfast and Wonderfontein then join N4 via Witbank, R22 then N12 to King George Street Taxi Rank.

O.P. 153038(2) NDLOVU M C I.N. 5710235494084(3) Regions: Republic of South Africa/Transit Botswana/Zimbabwe (4) C/O ZILDTA PO BOX 1152 CROWN MINES 2025 (5) **Renewal Permit**(6) Permit: 93550/2 = 1 x 15 passenger Micro Bus - FFY463GP(7) 1. Route 1: Taxi passengers and their personal effects from King George Street Taxi Rank 33, Johannesburg proceed out of King George Street, turn left onto Wolmarans Street, turn right onto Braamfontein off-ramp N1 highway in a northerly direction to Pietersburg, turn left into Landdros Maree Street to N1 to Louis Trichardt through the Verwoerd Tunnel to Messina through the RSA/Zimbabwe border at Beit Bridge border post to Beit Bridge Town and the City Hall in Bulawayo and return via the same route in reverse. 2. Route 2: Taxi passengers and their personal effects from King George Street Taxi Rank 33, Johannesburg proceed out of King George Street, turn left onto Wolmarans Street, turn right onto Braamfontein off-ramp N1 highway in northerly direction, turn left at Kranskop, to Ellisras, through the RSA/Botswana border at Groblersbrug/Martin's Drift border post, via Francistown, through the Botswana/Zimbabwe border at Plumtree/Ramokawebana border post to Plumtree Town and Bulawayo Town and return via the same route in reverse. No Passengers may be picked up or set down within Botswana. Route 3: Taxi passengers and their personal effects from King George Street Taxi Rank 33, Johannesburg through the RSA/Zimbabwe border at Beit Bridge border post via N1 to Beit Bridge Town, Bulawayo and Plumtree Town and return via the same route in reverse.

O.P. 153047(2) TSHABALALA BZ I.N. 6403055956080(3) Regions: Republic of South Africa/Transit Botswana/Zimbabwe (4) C/O ZILDTA PO BOX 1152 CROWN MINES 2025 503 MIDHILL GARDENS HILLBROW 2001(5) **Renewal Permit(6)** Permit: 40120/5 = 1 x 14 passenger Micro Bus - BMT853GP(7) 1. Route 1: Taxi passengers and their personal effects from King George Street Taxi rank 33, Johannesburg proceed out of King George Street, turn left into Wolmarans Street, proceed, turn right onto Braamfontein on ramp N1 highway in northerly direction, to Pietersburg Town, turn left into Landdros Maree Street, proceed out to N1 to Louis Trichardt, proceed to Verwoerd Tunnel, proceed to Messina Town, proceed through the RSA/Zimbabwe border at Beit Bridge border post, proceed to Beit Bridge Town in Zimbabwe, proceed to City Hall in Bulawayo and return via the same route in reverse. 2. Route 2: Taxi passengers and their personal effects from King George Street Taxi Rank 33, Johannesburg, proceed out of King George Street, turn left onto Wolmarans Street, proceed, turn right onto Braamfontein off-ramp N1 highway in northerly direction, turn left at Kranskop, to Ellisras, through the RSA/Botswana border at Groblersbrug/Martins Drift border post, via Francistown, through the Botswana/Zimbabwe border at Plumtree/Ramokawebana border post, to Plumtree Town, proceed, to Bulawayo Town and return via the same route in reverse. No Passengers may be picked up or set down within Botswana. 3. Route 3: Taxi passengers and their personal effects from King George Street taxi rank 33, Johannesburg, through the RSA/Zimbabwe border at Beit Bridge border post via N1 to Beit Bridge Town in Zimbabwe, proceed to Bulawayo town, proceed to Plumtree Town and return via the same route in reverse.

O.P. 153112(2) NDOU NA I.N. 5311095634081 (3) Regions: Republic of South Africa/Zimbabwe (4) C/O BEIT BRIDGE TAXI ASSOCIATION PO BOX 1069 MESSINA 0900 (5) **Renewal Permit(6)** Permit: 96413/2 = 1 x 16 passenger Micro Bus - DDN637N(7) 1. Taxi Passengers and their personal effects from Messina Railway Station Taxi Rank through the RSA/Zimbabwe border at Beit Bridge border post to Dulubadzimu Taxi Rank. 2. Taxi Passengers and their personal effects from Dulubadzimu Taxi Rank through the RSA/Zimbabwe border at Beit Bridge border post to Messina Railway Station Taxi Rank.

O.P. 153143(2) CHAUQUE PA I.N. 6506016309189(3) Regions: Republic of South Africa/Mozambique (4) C/O CUTA P O BOX 1663 CARLETONVILLE 2500(5) **Renewal Permit(6)** Permit: 108379/4 = 1 x 15 passenger Micro Bus - DYF686GP(7) Taxi Passengers and their personal effects from Carletonville Taxi Rank via N12, Witbank, Nelspruit, Malelane and Komatipoort through the RSA/Mozambique border at Lebombo/Ressano Garcia border post via Xai-Xai, Chokwe and Macia to Maputo Taxi Rank and return via the same route in reverse.

O.P. 153285(2) KUBHEKA T N I.N. 5401265461082(3) Regions: Republic of South Africa/Swaziland (4) C/O KANGWANE SWAZI TAXI ASSOCIATION PO BOX 1126 DUNDONALD 2336(5) **Renewal Permit(6)** Permit: 34305/6 = 1 x 15 passenger Micro Bus - CGS487MP(7) 1. Passengers and their personal effects from Wanderers Street Taxi Rank via Wolmarans Street, Saratoga Avenue, Bertrams Road, Bezuidenhout Street, Kitchener, Broadway, Allum Extension into N12, R50, R574, R545, Bethal, N17, Ermelo, N2 via Panbult to Piet Retief, R543 through the RSA/Swaziland border at Mahamba border post to Nhlangano, Swaziland. 2. Passengers and their personal effects from Nhlangano, Swaziland through the RSA/Swaziland border at Mahamba, into R543, Piet Retief via Panbult N2, Ermelo, N17,

Bethal, R545, R574, Delmas, R50, N12 into Allum Extension, Broadway, Kitchener, Bezuidenhout Street, Bertrams Road, Charlton Terrace, Saratoga Avenue, Wolmarans Street into Wanderers Taxi Rank. Alternative Route: 1. Passengers and their personal effects from Wanderers Street, Kitchener Avenue, Broadway, Allum Extension into N12, N4, R33, Voortrekker Street, Carolina, R33, R39 through the RSA/Swaziland border at Oshoek/Ngwenya border post to Manzini, Swaziland. 2. Passengers and their personal effects from Manzini, Swaziland through the RSA/Swaziland border at Oshoek/Ngwenya border post into R39, R33, Carolina, Voortrekker Street, R33, into N4, N12 into Allum Extension, Broadway, Kitchener, Bezuidenhout Street, Bertrams Road, Charlton Terrace, Saratoga Avenue, Wolmarans Street into Wanderers Street Taxi Rank.

O.P. 154338(2) GUSKO CC T/A GAYLARDS SAFARIS & TOURS I.N. 870456623 (3) Regions: Republic of South Africa - Tourism Transit (4) PO BOX 13195 HUMWOOD PORT ELIZABETH 6013(5) **Renewal Permit**(6) Permit: 22127/4 = 1 x 15 passenger Other (truck) - CVT802EC(7) Tourists and their personal effects from Pretoria, situated within the Republic of South Africa through the RSA/Botswana border at Skilpadshek border post in transit through Botswana to the Botswana/Namibia border at Buitepos border post to Windhoek, Sesriem, Swakopmund, Walvis Bay, Twyfelfontein, Etosha, Okaukuejo Halali, Namutoni and places of tourist interest within Namibia to the Namibia/Botswana border at Mohembo border post to Chobe National Park in Botswana to the Botswana/Zimbabwe border at Kazungula border post to Zimbabwe. Return Journey: From Zimbabwe to the Zimbabwe/Botswana border at Kazungula border post in transit through Botswana to the Botswana/RSA border at Skilpadshek border post to Pretoria, situated within the Republic of South Africa.

O.P. 154522(2) TAWINA TRANSPORT SERVICES I.N. 200208272223(3) Regions: Republic of South Africa/Transit Zimbabwe/Malawi (4) PO BOX 857 SAXONWORLD JOHANNESBURG 2001(5) **New Permit**(6) 2 x 60 passenger Bus (Single Deck)(7) 1 FORWARD JOURNEY: Passengers on a particular bus route and their personal effects from Tawina Premises, MZ House, Corner Kerk and Nugget Streets, Johannesburg via Pretoria, Potgietersrus, Pietersburg and Messina to the RSA/Zimbabwe border at Beit Bridge border post via Masvingo and Harare to the Zimbabwe/Mozambique border at Nyamapanda/Cochemane border post via Luenha and Tete to the Mozambique/Malawi border at Zobue/Mwanza border post via Balaka to Wenela Depot and Total Petrol Station (Next to Ryalls Hotel).

FORWARD TIMETABLE

TUESDAYS, THURSDAYS AND SATURDAYS

DEPARTURE POINT	APPROX TIME	LOGICAL/REFRESHMENT STOPS
MZ HOUSE, CNR KERK & NUGGET STREET, JHB	10:00	DEPARTURE POINT
Pretoria		
Potgietersrus,		
Pietersburg		
Messina	*	
Beit Bridge border post,	*	
Masvingo		SHELL GARAGE
Harare		SHELL GARAGE
Nyamapanda border post	*	
Luenha		
Tete		
Zobue/Mwanza border post	*	
Balaka		
Blantyre (Wenela Depot)	ARRIVE (DISEMBARKATION POINT)	
Blantyre (Total Petrol Station Next	ARRIVE (DISEMBARKATION POINT)	

to Ryalls hotel)

General Conditions: NO INTERMEDIATE PASSENGERS WILL BE CONVEYED IN TRANSIT COUNTRIES.

RETURN JOURNEY:

Bus passengers on a bus particular bus route from Total Petrol Station (Next to Ryalls Hotel) and Wenela Depot, Blantyre via Balaka to the Malawi/Mozambique border at Mwanza/Zobue border post via Tete and Luenha to the Mozambique/Zimbabwe border at Nyamapanda border post via Harare and Masvingo to the Zimbabwe/RSA border at Beit Bridge border post via Messina, Pietersburg, Potgietersrus and Pretoria to Tawina Premises, MZ House Cnr Kerk and Nugget Streets, Johannesburg.

RETURN TIMETABLE:

TUESDAYS, THURSDAYS AND SATURDAYS

DEPARTURE POINT	APPROX TIME	LOGICAL REFRESHMENT STOPS
TOTAL PETROL STATION (NEXT TO RYALLS HOTEL)		DEPARTURE(EMBARKATION POINT)
BLANTYRE	09:00	WENELA DEPOT, BLANTYRE DEPARTURE(EMBARKATION POINT)
BALAKA		
MWANZA/ZOBUE BORDER POST	*	
TETE		
LUENHA		
NYAMAPANDA BORDER POST	*	
HARARE		
MASVINGO		
BEIT BRIDGE BORDER POST	*	
MESSINA	*	
PIETERSBURG		
POTGIETERSRUS		
PRETORIA		
TAWINA PREMISES, MZ HOUSE, CNR KERK & NUGGET STREETS, JOHANNESBURG.		ARRIVE (DISEMBARKATION POINT),
GENERAL CONDITIONS: NO INTERMEDIATE PASSENGERS WILL BE CONVEYED IN TRANSIT COUNTRIES.		

O.P. 154622 (2) MACHEKA M B I.N. 4008245342083 (3) Regions: Republic of South Africa/Swaziland (4) C/O DIPPENAAR TRANSPORT CONSULTANTS P O BOX 2551 PRETORIA 0001 (GOLDFIELDS MAJAKATHATA TRANSPORT) (5) **Renewal Permit** (6) Permit: 148506/1 = 1 x 16 passenger Micro Bus - BCS682FS (7) 1. Taxi passengers and their personal effects from Welkom Taxi Rank via Kroonstad, Heilbron, Frankfort, Standerton, Ermelo and Piet Retief through the RSA/Swaziland border at Mahamba border post and/or through the RSA/Swaziland border at Oshoek/Ngwenya border post via Nhlangano to Manzini Taxi Rank. 2. Taxi passengers and their personal effects from Manzini Taxi Rank via Nhlangano through the RSA/Swaziland border at Oshoek/Ngwenya border post and/or through the RSA/Swaziland border at Mahamba border post via Piet Retief, Ermelo, Standerton, Frankfort, Heilbron and Kroonstad to Welkom Taxi Rank.

O.P. 154625 (2) KUBHEKA FA I.N. 6502165265082 (3) Regions: Republic of South Africa/Mozambique (4) C/O JMTA PO BOX 5099 JOHANNESBURG 2000 (5) **Renewal Permit** (6) Permit: 54734/4 = 1 x 15 passenger Micro Bus - DWS039GP Permit: 54733/6 = 1 x 15 passenger Micro Bus - DFK881GP (7) Taxi passengers and their personal effects from De Villiers Street (Between Rissik and Joubert Streets) right into Eloff, left into Bree Street, left into Right End Street, right into Rocky Street, right into Sivewright Street, onto M2 East Durban, onto N1 North Pretoria, N3 onto N12 East Witbank, onto N4 through Nelspruit and Komatipoort through the RSA/Mozambique border at Lebombo/Ressano Garcia border post to Maputo Taxi Rank, Mozambique. Return via same route in reverse.

O.P. 154756(2) AUTOPAX PASSENGER SERVICES (PTY) LTD I.N. 950086107(3)
 Regions: Republic of South Africa/Mozambique (4) PO BOX 1907 PRETORIA
 0001(5) **Renewal Permit**(6) Permit: 85572/5 = 1 x 71 passenger Bus
 (Single Deck) - 720CTCGP Permit: 85573/4 = 1 x 70 passenger Bus (Single
 Deck) - 719CTCGP Permit: 85575/4 = 1 x 70 passenger Bus (Single Deck)
 - 717CTCGP Permit: 85577/5 = 1 x 70 passenger Bus (Single Deck) -
 BJC054FS (7) Service Number: 6003/6002: Forward Journey: Welkom-RG-
 Welkom. Service Number: 6003/6002. Forward Journey: Welkom-RG-Welkom:
 Forward Journey: Passengers and their personal effects from Welkom via
 Welkom Teba, Vredefort, Belfast and Nelspruit to the RSA/Mozambique
 border at Lebombo border post to Ressano Garcia. Return Journey:
 Passengers and their personal effects from Ressano Garcia to the
 Mozambique/RSA border at Lebombo border post to Welkom via Nelspruit,
 Belfast, Vredefort and Welkom Teba.

DESTINATION	MON	SUN
WELKOM	15:00	15:40
WELKOM	15:50	16:30
VREDEFORT		
BELFAST		
NELSPRUIT		
LEBOMBO	20:30	
RESSANO GARCIA	06:00	08:00
RESSANO GARCIA	17:00	17:40
LEBOMBO		
NELSPRUIT		
BELFAST		
VREDEFORT		
WELKOM TEBA		
WELKOM		04:50

SERVICE NUMBER 6010/6011: Forward Journey: Passengers from Welkom via
 Beatrix Mines, Saaiplaas and Mothusi to the RSA/Mozambique border at
 Lebombo border post to Ressano Garcia, Maputo. Manhica, Chissano and
 Xai-Xai. Return Journey: Passengers and their personal effects from
 Xai-Xai, Chissano, Marcia, Manhica, Maputo and Ressano Garcia to the
 Mozambique/RSA border at Komatipoort border post to Welkom via Beatrix.

DESTINATION	FRI	SUN
WELKOM	14:00	14:40
BEATRIX MINES	14:35	18:00
SAAIPLAAS	18:30	17:00
MOTHUSI	17:15	19:30
RESSANO GARCIA	10:25	10:40
MAPUTO	12:10	12:20
MANHICA	13:15	13:25
MACIA	13:45	14:00
CHISSANO	14:50	15:00
XAI-XAI	15:05	15:35
RETURN JOURNEY		06:00 07:30
CHISSANO		07:35 07:40
MACIA		08:00 08:05
MANHICA		08:25 08:30
MAPUTO		09:25 09:30
RESSANO GARCIA		10:35 10:40
BEATRIX MINES		01:45 01:50
WELKOM		02:00 02:20

SERVICE 1760/1761: Forward Journey: Passengers and their personal effects from Johannesburg via Pretoria and Nelspruit to the RSA/Mozambique border at Lebombo border post to Maputo. Return Journey: Passengers and their personal effects from Maputo to the Mozambique/RSA border at Komatipoort border post to Johannesburg via Nelspruit and Pretoria.

Service 1760			Service 1761		
Daily	km		km	Daily	
Book on 05:00				Book off 17:45	
D 07:00	JHB	Johannesburg (Park City)	657	A16:00	
D 08:00 58	PRY	Pretoria (Station)	599	D15:00	
D11:30 413	NLP	Nelspruit (Promenade Hotel)	244	D11:30	
		Komatipoort Border (RSA)			
		Ressano Garcia Border (Mozambique)			
A 15:30 657	MPM	Maputo (SAA Offices)		D08:00	
BookOff				Book on 07:00	

PASSPORT/VISA: Passengers must ensure that they are in possession of the valid travel documentation.

- No bookings accepted between Nelspruit and Maputo - standby passengers only
- Passengers travelling between the RSA and Mozambique must ensure that they are in possession of a valid passport/visa travel documentation.

O.P. 154758 (2) ALBERGO BACKPACKERS BK I.N. 933138923 T/A ABSOLUT TOURS AND SAFARIS (3) Regions Transit (4) PO BOX 59218 KILLARNEY GARDENS 7441 (5) **Renewal Permit** (6) Permit: 164121/1 = 1 x 17 passenger Bus (Single Deck) - CA470261 (7) SOUTH AFRICA - SWAZILAND: Tourists and their personal effects from points within South Africa to points within Swaziland through the RSA/Swaziland border at (see list below); and/or tourists from points within Swaziland to points within South Africa through the Swaziland/RSA border at (see border post list below):

South Africa:	Swaziland:
Bordergate	Mananga
Jeppes Reef	Matsamo
Josefsdal	Bulembu
Oshoek	Ngwenya
Lundzi	Waverley
Nerston	Sandlane
Houtkop	
Bothashoop	
Mahamba	
Golela	Lavumisa

SWAZILAND - MOZAMBIQUE: Tourists and their personal effects from points within Swaziland to points within Mozambique through the Swaziland/Mozambique border at border post (see list below); and/or tourists and their personal effects from points within Mozambique to points within Swaziland through the Mozambique/Swaziland border at (see border post list below):

Swaziland:	Mozambique:
Lomahsha	Namaacha
Mhlumeni	Gorba Fronteira

MOZAMBIQUE - MALAWI: Tourists and their personal effects from points within Mozambique to points within Malawi through the Mozambique/Malawi border at (see border post list below); and/or

tourists and their personal effects from points within Malawi to points within Mozambique through the Malawi/Mozambique border at (see border post list below);

Mozambique:	Malawi:
Ulongwe	Dedza
Zobue	Mwanza
Milange	Mulanje
Mandimba	Chipode

MOZAMBIQUE - ZIMBABWE : Tourists and their personal effects from points within Mozambique to points within Zimbabwe through the Mozambique/Zimbabwe border at (see border post list below); and/or tourists and their personal effects from points within Zimbabwe to points within Mozambique through the Mozambique/Zimbabwe border at (see border post list below):

Mozambique:	Zimbabwe:
Chicualacuala	Sango
Espungabera	Mount Selinda
Machipanda	Forbes -Mutare
Rotanda	Cashel
Chohemane	Nyamapanda
Mecumbura	Mukumbura
Zumbo	Kanyemba

SOUTH AFRICA - MOZAMBIQUE: Tourists and their personal effects from points within South Africa to points within Mozambique through the RSA/Mozambique border at (see border post list below); and/or tourists and their personal effects from points within Mozambique to points within South Africa through the Mozambique/RSA border at (see border post list below):

South Africa:	Mozambique:
Lebombo	Ressano Garcia

SOUTH AFRICA - ZIMBABWE: Tourists and their personal effects from points within South Africa to points within Zimbabwe through the RSA/Zimbabwe border at (see border post list below); and/or tourists and their personal effects from points within Zimbabwe to points within South Africa through the Zimbabwe/RSA border at (see border post list below):

South Africa:	Zimbabwe:
Beit Bridge	Beit Bridge

ZIMBABWE - ZAMBIA: Tourists and their personal effects from points within Zimbabwe to points within Zambia through the Zimbabwe/Zambia border at (see border post list below); and/or tourists and their personal effects from points within Zambia to points within Zimbabwe through the Zambia/Zimbabwe border at (see border post list below):

Zimbabwe:	Zambia:
Victoria Falls	Livingstone
Kariba	Kariba
Chirundu	Chirundu

ZAMBIA - MALAWI: Tourists and their personal effects from points within Zambia to points within Malawi through the Zambia/Malawi border at (see border post list below); and/or tourists and their personal effects from points within Malawi to points within Zambia through the Malawi/Zambia border at (see border post list below):

Zambia:	Malawi:
Chipata	Mohinji

ZIMBABWE - BOTSWANA: Tourists and their personal effects from points within Zimbabwe to points within Botswana through the Zimbabwe/Botswana border at (see border post list below); and/or tourists and their

personal effects from points within Botswana to points within Zimbabwe through the Botswana/ Zimbabwe border at (see border post list below):

Zimbabwe:	Botswana:
Kazungula	Kazungula
Mpandamatenga	Mpandamatenga
Plumtree	Ramokawebana

SOUTH AFRICA - BOTSWANA: Tourists and their personal effects from points within South Africa to points within Botswana through the RSA/Botswana border at (see border post list below); and/or tourists and their personal effects from points within Botswana to points within South Africa through the Botswana/RSA border at (see border post list below):

South Africa:	Botswana:
Boshoeck	
Bray	
Derdepoort	
Gemsbok	
Grobler's Bridge	Martin's Drift
Kopfontein	Tlokweng
Makgobistad	
McCarthy'srust	
Middelputs	
Mokopong	
Platjan	Baine's Drift
Pontdrift	
Ramatlabama	
Skilpadshek	Pioneer's Gate
Stockpoort	Parr's Halt
Swartkopfontein	Ramotswa
Zanzibar	

BOTSWANA - ZAMBIA: Tourists and their personal effects from points within Botswana to points within Zambia through the Botswana/Zambia border at (see border post list below); and/or tourists and their personal effects from points within Zambia to points within Botswana through the Mozambique/RSA border at (see border post list below):

Botswana:	Zambia:
Kazungula Ferry	Kazungula Ferry

BOTSWANA - NAMIBIA: Tourists and their personal effects from points within Botswana to points within Namibia through the Botswana/Namibia border at (see border post list below); and/or tourists and their personal effects from points within Namibia to points within Botswana through the Namibia/Botswana border at (see border post list below):

Botswana:	Namibia:
Ngoma	Ngoma
Shakawe	
Buitepos	Mamuno
Mohembo	Mohembo

NAMIBIA - ZAMBIA: Tourists and their personal effects from points within Namibia to points within Zambia through the Namibia/Zambia border at (see border post list below); and/or tourists and their personal effects from points within Zambia to points within Namibia through the Zambia/Namibia border at (see border post list below):

Namibia:	Zambia:
Katima Mulilo	Sesheke

SOUTH AFRICA - NAMIBIA: Tourists and their personal effects from points within South Africa to points within Namibia through the RSA/Namibia border at (see border post list below); and/or tourists and their personal effects from points within Namibia to points within South Africa through the Namibia/RSA border at (see border post list below):

South Africa	Namibia
Rietfontein	Rietfontein
Nakop	Ariamsvlei
Noenieput	
Onseepkans	
Vioolsdrift	Noordoewer

SOUTH AFRICA - LESOTHO: Tourists and their personal effects from points within South Africa to points within Lesotho through the RSA/Lesotho border at (see border post list below); and/or tourists and their personal effects from points within Lesotho to points within South Africa through the Lesotho/RSA border at (see border post list below):

South Africa:	Lesotho:
Caledonspoort	Butha-Buthe
Ficksburg Bridge	Maputsoe
Makhaleen Bridge	
Maseru Bridge	
Monantsapas	
Ongeluksnek	
Peka Bridge	
Qacha's Nek	
Ramatsiliso	
Sani Pass	
Sepapushek	
Tele Bridge	
Van Rooyen's Gate	Mafeteng

General Conditions: Any tour conducted in terms of this permit and route description must start and/or end within the Republic of South Africa.

O.P. 154762(2) GUSKO CC T/A GAYLARDS SAFARIS & TOURS I.N. 870456623 (3) Regions: Republic of South Africa - Tourism Transit (4) PO BOX 13195 HUMWOOD PORT ELIZABETH 6013(5) **Renewal Permit**(6) Permit: 22128/3 = 1 x 12 passenger Other (truck) - BKL439EC Permit: 22126/3 = 1 x 12 passenger Other (truck) - BVS418EC(7) Tourists and their personal effects from Pretoria, situated within the Republic of South Africa through the RSA/Botswana border at Skilpadshek border post in transit through Botswana to the Botswana/Namibia border at Buitepos border post to Windhoek, Sesriem, Swakopmund, Walvis Bay, Twyfelfontein, Etosha, Okaukeujo Halali, Namutoni and places of tourist interest within Namibia to the Namibia/Botswana border at Mohembo border post to Chobe National Park in Botswana to the Botswana/Zimbabwe border at Kazangulu border post to Zimbabwe. Return Journey: From Zimbabwe to the Zimbabwe/Botswana border at Kazungula border post in transit through Botswana to the Botswana/RSA border at Skilpadshek border post to Pretoria, situated within the Republic of South Africa.

O.P. 154781(2) NSIBANYONI M S I.N. 4710175489087(3) Regions: Republic of South Africa/Swaziland (4) C/O KANGWANE SWAZI TAXI ASSOCIATION ROOM 401 PAN AFRICAN HOUSE 77 TROYE STREET JOHANNESBURG 2000(5) **Renewal Permit**(6) Permit: 13456/6 = 1 x 16 passenger Micro Bus - DKC010GP(7) Taxi Passengers and their personal effects from Wanderers Street Taxi

Rank, Wolmarans Street, Saratoga Avenue, Bertrams Road, Bezuidenhout Street, Kitchener Street, Broadway, Allum Extension into N12, R50, R574, R545, Bethal, N17, Ermelo, N2 via Panbult to Piet Retief, R543 through the RSA/Swaziland border at Mahamba border post to Nhlangano Taxi Rank. Taxi Passengers and their personal effects from Nhlangano Taxi Rank through the RSA/Swaziland border at Mahamba border post into R543, Piet Retief, via Panbult N2, Ermelo, N17, Bethal, R545, R574, Delmas, R50, N12 into Allum Extension, Broadway, Kitchener Street, Bezuidenhout Street, Bertrams Road, Charlton Terrace, Saratoga Avenue, Wolmarans Street into Wanderers Taxi Rank, Johannesburg. **ALTERNATIVE ROUTE:** Taxi Passengers and their personal effects from Wanderers Street Taxi Rank, Kitchener, Broadway, Allum Extension into N12, N4, R33, Voortrekker Street, Carolina, R33, R39 to Oshoek border post to Manzini Taxi Rank. Taxi Passengers and their personal effects from Manzini Taxi Rank through the RSA/Swaziland border at Oshoek into R39, R33, Carolina, Voortrekker Street, R33 into N4, N12 into Allum Extension, Broadway, Kitchener, Bezuidenhout Street, Bertrams Road, Charlton Terrace, Saratoga Avenue, Wolmarans Street into Wanderers Street Taxi Rank, Johannesburg.

O.P. 154784(2) MASINA DG I.N. 8006055243082 (3) Regions: Republic of South Africa/Swaziland (4) C/O KANGWANE SWAZI TAXI ASSOCIATION PAN AFRICA HOUSE 4 TH FLOOR ROOM 401 77 TROYE STREET JOHANNESBURG 2001(5) **Renewal Permit**(6) Permit: 195941/0 = 1 x 16 passenger Micro Bus - HWJ977GP(7) 1. **ROUTE 1:** Taxi passengers and their personal effects from Wanderers Street Taxi Rank, Kitchener Avenue, Broadway, Allum Extension into N12, N4, R33 Voortrekker Street, Carolina, R33, R17 through the RSA/Swaziland border at Oshoek border post via Piggs Peak, Mbabane to Manzini Taxi Rank and return via the same route in reverse. 2. **ALTERNATIVE ROUTE (ROUTE 1).** Taxi passengers and their personal effects from Wanderers Street Taxi Rank, Wolmarans Street, Saratoga Avenue, Bertrams Road, Bezuidenhout Street, Kitchener, Broadway, Allum Extension into N12, R50, R545, Bethal N17, Ermelo N12 via Panbult to Piet Retief, R543 through the RSA/Swaziland border at Mahamba border post to Nhlangano join R145 to Hlatikhulu and return via the same route in reverse. 3. **ROUTE 2 (CARLETONVILLE MINES)** Taxi passengers and their personal effects from West Deep Level, Elandsland, D.K, Deklary, West Deep Level No 3, West Deep Level No 2, East Driefontein No 5, East Driefontein, New Doorn Mine, Kloof Doorn Mine, Elsburg Mine, Libanone and Cooke Mines 1,2 and 3 from there join N12 Johannesburg, Witbank join N14 turn right to R33 Carolina turn right to join R33 turn left join N17 through the RSA/Swaziland border at Oshoek border post join R55 turn left to R134 Piggs Peak and Mbabane to Manzini Taxi Rank and return via the same route in reverse. **ALTERNATIVE ROUTE (ROUTE 2).** Taxi passengers and their personal effects from Carletonville Mines and Westonaria join N12 to Johannesburg, Germiston, Springs to R17 Delmas, turn left to R50 join Kriel R547, Bethal to R17 Ermelo join N2 via Panbult to Piet Retief, join R145 through the RSA/Swaziland border at Mahamba border post to Nhlangano and Hlatsikhulu Taxi Rank and return via the same route in reverse. **ROUTE 3:** Taxi passengers and their personal effects from Orkney Mines join N12 Klerksdorp, Stilfontein, Potchefstroom, N12 Witbank join N4 turn right to N33 Carolina, turn right to R33, turn left to R17 Baberton through the RSA/Swaziland border at Oshoek border post to Piggs Peak, Mbabane and Manzini Taxi Rank and return via the same route in reverse. **ALTERNATIVE ROUTE (ROUTE 3).** Taxi passengers and their personal effects from Orkney Mines join N12, Klerksdorp, Stilfontein, Potchefstroom, N12, Johannesburg,

Germiston, Springs, N17 to Delmas, R50 to R547, Bethal to R17, Ermelo join N2 via Panbult to Piet Retief Taxi Rank, join R145 through the RSA/Swaziland border at Mahamba border post to Nhlangano and Hlatsikhulu Taxi Rank and return via the same route in reverse. ROUTE 4: Taxi passengers and their personal effects from Rustenburg Taxi Rank, join N4 to Pretoria and Witbank turn right to R33, turn left to R17, Warburton through the RSA/Swaziland border at Oshoek border post to Manzini Taxi Rank and return via the same route in reverse

O.P. 154792 (2) DHLUDHLU DZ I.N. 3703255208080 (3) Regions: Republic of South Africa/Swaziland (4) C/O KANGWANE SWAZI TAXI ASSOCIATION PAN AFRICA HOUSE 4TH FLOOR ROOM 401 77 TROYE STREET JOHANNESBURG 2001 (5) **Renewal Permit** (6) Permit: 41653/6 = 1 x 16 passenger Micro Bus - JZV479GP (7) 1. Taxi passengers and their personal effects from Wanderers Street Taxi Rank via Wolmarans Street, Saratoga Avenue, Bertrams Road, Bezuidenhout Street, Kitchener, Broadway, Allum Extension into N12, R50, R574, R545, Bethal, N17, Ermelo, N2 via Panbult to Piet Retief, R543, through the RSA/Swaziland border at Mahamba border post to Nhlangano Taxi Rank, Swaziland. 2. Taxi passengers and their personal effects from Nhlangano Taxi Rank, Swaziland through the RSA/Swaziland border at Mahamba border post into R543, Piet Retief via Panbult N2, Ermelo, N17, Bethal, R545, R574, Delmas, R50, N12 via Allum Extension, Broadway, Kitchener, Bezuidenhout Street, Bertrams Road, Charlton Terrace, Saratoga Avenue, Wolmarans Street into Wanderers Street Taxi Rank. 3. **ALTERNATIVE ROUTE:** Taxi passengers and their personal effects from Wanderers Street Taxi Rank via Kitchener Avenue, Broadway, Allum Extension into N12, N4, R33 via Voortrekker Street, Carolina, R33, R39, through the RSA/Swaziland border at Oshoek/Ngwenya border posxt to Manzini Taxi Rank, Swaziland. Taxi passengers and their personal effects from Manzini Taxi Rank, Swaziland through the RSA/Swaziland border at Oshoek/Ngwenya border post into R39, R33, via Carolina, Voortrekker Street, R33, into N4, N12 via Allum Extension, Broadway, Kitchener, Bezuidenhout Street, Bertrams Road, Charlton Terrace, Saratoga Avenue, Wolmarans Street into Wanderers Street Taxi Rank.

O.P. 154809 (2) MAZENGWE TM I.N. 6911185753086 (3) Regions: Republic of South Africa/Zimbabwe (4) C/O LIMPOPO ZAMBEZI TRANSPORT 214 DARRAH HOUSE CORNER OF PLEIN & WANDERERS JOHANNESBURG 2001 (5) **New Permit** (6) 1 x 15 passenger Micro bus (7) 1. Taxi Passengers and their personal effects from Park Station Taxi Rank, Johannesburg, via N1, through the RSA/Zimbabwe border at Beit Bridge border post, to Monomotapa Hotel Taxi Rank, Harare. 2. Taxi Passengers and their personal effects from Monomotapa Hotel Taxi Rank, Harare through the RSA/Zimbabwe border at Beit Bridge border post via N1, to Park Station Taxi Rank, Johannesburg. 3. Taxi Passengers and their personal effects from Park Station Taxi Rank, Johannesburg, via N1, through the RSA/Zimbabwe border at Beit Bridge border post, via Masvingo, to Gweru Taxi Rank. 4. Taxi Passengers and their personal effects from Gweru Taxi Rank, via Masvingo, through the RSA/Zimbabwe border at Beit Bridge border post, via N1, to Park Station Taxi Rank, Johannesburg. 5. Taxi Passengers and their personal effects from Park Station Taxi Rank, Johannesburg, via N1, through the RSA/Zimbabwe border at Beit Bridge border post, to Mutare Taxi Rank. 6. Taxi Passengers and their personal effects from Mutare Taxi Rank, through the RSA/Zimbabwe border at Beit Bridge border post, via N1, to Park Station Taxi Rank, Johannesburg.

O.P. 154827(2) MKHWANAZI I M I.N. 5812305335088(3) Regions: Republic of South Africa/Botswana (4) C/O JOHANNESBURG BOTSWANA TAXI ASSOCIATION PO BOX 194 JOHANNESBURG 2000 5) **New Permit**(6) 1 x 16 passenger Micro bus(7) 1. Taxi Passengers and their personal effects from Wanderers Street Taxi Rank Johannesburg via Krugersdorp, Magaliesburg, Koster, Swartruggens and Zeerust through the RSA/Botswana border at Kopfontein/Tlokweng border post to Gaborone Station Taxi Rank. 2. Taxi Passengers and their personal effects from Gaborone Station Taxi Rank through the RSA/Botswana border at Kopfontein/Tlokweng border post via Zeerust, Swartruggens, Koster, Magaliesburg and Krugersdorp to Wanderers Street Taxi Rank, Johannesburg.

O.P. 154843(2) AVBOB I.N. 194502006906(3) Regions: Republic of South Africa/Swaziland (4) P O BOX 1661 PRETORIA 0001(5) **New Permit**(6) 4 x 7 passenger Micro bus(7) 1. Mourners and their personal effects accompanying a corpse to attend a funeral from AVBOB funeral parlour, Carletonville, to the place of burial in the Kingdom of Swaziland through the RSA/Swaziland border post at: a) Border Gate or: b) Jeppe's Reef, c) Josefsdal, d) Oshoek, e) Nerston, f) Houtkop g) Mahamba and h) Golela. 2. Mourners and their personal effects from the place of burial in the Kingdom of Swaziland to the AVBOB funeral parlour at Carletonville via the Swaziland/RSA border post at: a) Mananga or: b) Matsamo, c) Bulembu, d) Ngwenya, e) Sandlane, f) Sicunusa, g) Mahamba and h) Lavumisa. Vehicle will be pulling a trailer. The following conditions will be applicable on each permit issued to applicant. 1. Contractual agreement between AVBOB and the Mine. 2. Burial order. 3. Death Certificate. 4. Passenger list of mourners/family members. 5. Proof of passenger liability. 6. Only six [6] passengers will be conveyed per vehicle.

O.P. 154856(2) AVBOB I.N. 194502006906(3) Regions: Republic of South Africa/Lesotho (4) P O BOX 1661 PRETORIA 0001(5) **New Permit**(6) 10 x 7 passenger Micro bus(7) 1. Mourners and their personal effects accompanying a corpse to attend a funeral from AVBOB funeral parlour crossing and/or intending to cross the border to Lesotho from Carletonville to the place of burial in the Kingdom of Lesotho through the RSA/Lesotho border post at: a) Caledonspoort or: b) Ficksburg Bridge, c) Maseru Bridge, d) Van Rooyens Gate e) Qacha's Nek f) Ramatseliso's Gate g) Tele Bridge h) Sephapu's Gate i) Peka Bridge j) Monontsa's Pass k) Sanipass l) Ongeluksnek and m) Bushman's Nek. 2. Mourners and their personal effects from the place of burial in the Kingdom of Lesotho to the AVBOB funeral parlour at Carletonville via the Lesotho/RSA border post at: a) Caledonspoort or: b) Maputsoe, c) Maseru Bridge, d) Makhaleng Bridge e) Qacha's Nek f) Ramatseliso's Gate g) Tele Bridge h) Sephapu's Gate i) Peka bridge j) Monontsa's Pass k) Sanipass l) Ongeluksnek and m) Nkonkoana. Vehicle will be pulling a trailer. The following conditions will be applicable on each permit issued to applicant. 1. Contractual agreement between AVBOB and the Mine. 2. Burial order. 3. Death Certificate. 4. Passenger list of mourners/family members. 5. Proof of passenger liability. 6. Only six [6] passengers will be conveyed per vehicle.

O.P. 154867(2) AVBOB I.N. 194502006906(3) Regions: Republic of South Africa/Botswana (4) P O BOX 1661 PRETORIA 0001(5) **New Permit**(6) 3 x 7 passenger Micro bus(7) 1. Mourners and their personal effects accompanying a corpse to attend a funeral from AVBOB funeral parlour, Carletonville to the place of burial in the Republic of Botswana.

through the RSA/Botswana border post at: a) Ramatlabama or: b) Kopfontein, c) Skilpadshek, d) Groblersbrug, e) Stockpoort and f) Pontdrift. 2. Mourners and their personal effects from the place of burial in the Republic of Botswana to the AVBOB funeral parlour at Carletonville via the Botswana/RSA border post at: a) Pontdrift or: b) Martin's Drift c) Parr's Halt d) Tlokweng, e) Pioneers Gate and f) Ramatlabama. Vehicle will be pulling a trailer. The following conditions will be applicable on each permit issued to applicant. 1. Contractual agreement between AVBOB and the Mine. 2. Burial order. 3. Death Certificate. 4. Passenger list of mourners/family members. 5. Proof of passenger liability. 6. Only six [6] passengers will be conveyed per vehicle.

O.P. 154874(2) AVBOB I.N. 194502006906(3) Regions: Republic of South Africa Mozambique Transit (4) P O BOX 1661 PRETORIA 0001(5) **New Permit**(6) 4 x 7 passenger Micro bus(7) 1. Mourners and their personal effects accompanying a corpse to attend a funeral from AVBOB funeral parlour, Carletonville to the place of burial in the Republic of Mozambique through the RSA/Mozambique border at Lebombo/Ressano Garcia border post to Mozambique. 2. Mourners and their personal effects from the place of burial in the Republic of Mozambique to the AVBOB funeral parlour at Carletonville via the Mozambique/RSA border post at Lebombo/Ressano Garcia border post. Vehicle will be pulling a trailer. The following conditions will be applicable on each permit issued to applicant. 1. Contractual agreement between AVBOB and the Mine. 2. Burial order. 3. Death Certificate. 4. Passenger list of mourners/family members. 5. Proof of passenger liability. 6. Only six [6] passengers will be conveyed per vehicle.

O.P. 154907(2) DLAMINI J F I.N. C285365(3) Regions: Republic of South Africa/Swaziland (4) C/O CUTA GAMMA COURT EXT 9 NO 14 CARLETONVILLE 2499(5) **Renewal Permit**(6) Permit: 49904/4 = 1 x 16 passenger Micro Bus - HNK953GP(7) 1. Taxi passengers and their personal effects from Carletonville Taxi Rank via Witbank, Middelburg, and Carolina through the RSA/Swaziland border at Oshoek/Ngwenya border post via Sipofaneni and Hlatsikhulu to Manzini Taxi Rank. 2. Taxi passengers and their personal effects from Manzini Taxi Rank, via Sipofaneni and Hlatsikhulu, through the RSA/Swaziland border at Oshoek/ Ngwenya border post via Carolina, Middelburg and Witbank to Carletonville Taxi Rank.

O.P. 154934(2) THOBELA PW I.N. 5507175599082(3) Regions: Republic of South Africa/Mozambique (4) C/O BENONI TAXI ASSOCIATION PO BOX 2585 BENONI 1500(5) **Renewal Permit**(6) Permit: 19957/5 = 1 x 16 passenger Micro Bus - DLG642GP(7) 1. Taxi Passengers and their personal effects from Benoni Station Taxi Rank via Luton Road, Liverpool, Hamper, Bunyani, join, N12, Mpumalanga, Witbank, join N4, through the RSA/Mozambique border at Lebombo/Ressano Garcia border post via Gaza, Chokwe, Xai-Xai and Macia to Maputo Taxi Rank. 2. Taxi Passengers and their personal effects from Maputo Taxi Rank via Macia, Chokwe, Xai-Xai and Gaza, through the RSA/Mozambique border at Lebombo/Ressano Garcia border post via Johannesburg, Rustenburg and Carletonville to Benoni Station Taxi Rank situated in South Africa.

O.P. 155072(2) CUNA A D I.N. AA034865(3) Regions: Republic of South Africa/Mozambique (4) C/O GREATER WESTONARIA TRANSPORT SERVICES 1760 RANDFONTEIN 665 XUMA STREET MOHLAKENG 1759(5) **Renewal Permit**(6) Permit: 149469/2 = 1 x 16 passenger Micro Bus - NNP829GP(7) 1. Taxi Passengers

and their personal effects from Westonaria Taxi Rank through the RSA/Mozambique border at Lebombo/Ressano Garcia border post via Maputo to Xai-Xai Taxi Rank. 2. Taxi Passengers and their personal effects from Xai-Xai Taxi Rank via Maputo through the RSA/Mozambique border at Lebombo/Ressano Garcia border post to Westonaria Taxi Rank.

O.P. 155094(2) NDEBELE J L I.N. 5006125776189(3) Regions: Republic of South Africa/Botswana (4) C/O JOHANNESBURG-BOTSWANA TAXI ASSOCIATION ROOM 46 QUARTZ PLAZA CNR QUARTZ & PLEIN STREET JOUBERT PARK JOHANNESBURG 2001(5) **Renewal Permit**(6) Permit: 97888/1 = 1 x 30 passenger Bus (Single Deck) - LVP712GP(7) 1. Taxi passengers and their personal effects from Wanderers Street Taxi Rank, Johannesburg via Magaliesburg and Zeerust through the RSA/Botswana border at Kopfontein/Tlokweng border post to Gaborone Station Taxi Rank. 2. Taxi passengers and their personal effects from Gaborone Station Taxi Rank through the RSA/Botswana border at Kopfontein/Tlokweng border post via Zeerust and Magaliesburg to Wanderers Street Taxi Rank, Johannesburg.

O.P. 155190(2) NOMAD ADVENTURE TOURS & SAFARIS CC I.N. 970168223(3) Regions: Republic of South Africa - Tourism Transit (4) 186 VRYBURGER AVENUE BOTHASIG 7441(5) **Renewal Permit**(6) Permit: 152392/0 = 1 x 17 passenger Bus (Single Deck) - CA360413 (7) **BOTSWANA**: Tourists and their personal effects touring or transiting through the Republic of Botswana. 1. From a point within the Republic of South Africa touring or transiting through the Republic of Botswana via the RSA/Botswana border post at: a) Ramatlabama or: b) Kopfontein, c) Skilpadshek, d) Groblersbrug, e) Stockpoort and f) Pontdrift. 2. From a point within the Republic of Botswana to a point within the Republic of South Africa via the Botswana/RSA border post at: a) Pontdrift or: b) Martin's Drift, c) Parr's Halt, d) Tlokweng, e) Pioneers Gate and f) Ramatlabama. **LESOTHO**: Tourists and their personal effects on tour into the Kingdom of Lesotho. 1. From a point within the Republic of South Africa touring through the Kingdom of Lesotho via the RSA/Lesotho border post at: a) Caledonspoort or: b) Ficksburg Bridge, c) Maseru Bridge, d) Van Rooyens Gate, e) Qacha's Nek, f) Ramatseliso's Gate, g) Tele Bridge, h) Sephapu's Gate, i) Peka Bridge, j) Monontsa's Pass, k) Sanipass, l) Ongeluksnek and m) Bushman's Nek. 2. From a point within the Kingdom of Lesotho to a point within the Republic of South Africa via the Lesotho/RSA border post at: a) Caledonspoort or: b) Maputsoe, c) Maseru Bridge, d) Makhaleng Bridge, e) Qacha's Nek, f) Ramatseliso's Gate, g) Tele Bridge, h) Sephapu's Gate, i) Peka bridge, j) Monontsa's Pass, k) Sanipass, l) Ongeluksnek and m) Nkonkoana. **NAMIBIA**: Tourists and their personal effects touring or transiting through the Republic of Namibia. 1. From a point within the Republic of South Africa touring or transiting through the Republic of Namibia via the RSA/Namibia border post at: a) Violsdrift or b) Onseepkans and c) Nakop, or the RSA/Botswana border gate at: d) Ramatlabama or: e) Skilpadshek, f) Kopfontein and g) Groblersbrug in transit or touring through the Republic of Botswana to the Botswana/Namibia border post at: h) Buitepos or: i) Mohebo and j) Ngoma. 2. From a point within the Republic of Namibia to a point within the Republic of South Africa via the Namibia/RSA border post at: a) Noordoewer or: b) Violsdrift and c) Ariamsvlei, or the Namibia/Botswana border gate at: d) Buitepos, e) Mohebo and f) Ngoma touring or transiting through the Republic of Botswana to the Botswana/RSA border post at: g) Ramatlabama or: h) Pioneers Gate, i) Tlokweng and j) Martin's Drift. **SWAZILAND**: Tourists and their personal effects touring or transiting through the Kingdom of

Swaziland. 1. From a point within the Republic of South Africa touring or transiting through the Kingdom of Swaziland via the RSA/Swaziland border post at: a) Border Gate or: b) Jeppè's Reef, c) Josefsdal, d) Oshoek, e) Nerston, f) Houtkop g) Mahamba and h) Golela or the Swaziland/Mozambique border at i) Mhlumeni or j) Namaacha. 2. From a point within the Kingdom of Swaziland to a point within the Republic of South Africa via the Swaziland/RSA border post at: a) Mananga or: b) Matsamo, c) Bulembu, d) Ngwenya, e) Sandlane, f) Sicunusa, g) Mahamba and h) Lavumisa or the Mozambique/Swaziland border at: i) Gôba

Fronteira or j) Lomahasha. **ZIMBABWE:** Tourists and their personal effects on tour into or through Zimbabwe. 1. From a point situated within the Republic of South Africa touring or transiting through the Republic of Zimbabwe via the RSA/Zimbabwe border post at: a) Beit Bridge or the RSA/Botswana border post at: b) Ramatlabama or: c) Skilpadshek, d) Kopfontein, e) Groblersbrug, f) Stockpoort and g) Pontdrift touring or transiting through the Republic of Botswana to the Botswana/Zimbabwe border post at: h) Kazungula or i) Plumtree or through the Zimbabwe/Mozambique border post at: j) Mutare or: k) Mt Selinda, l) Nyamapanda. 2. From a point within the Republic of Zimbabwe touring or transiting through the Republic of South Africa via the Zimbabwe/RSA border post at: a) Beit Bridge, or the Zimbabwe/Botswana border post at: b) Plumtree or c) Kazungula, touring or transiting through the Republic of Botswana to the Botswana/RSA border at: d) Pontdrift or: e) Martin's Drift, f) Parr's Halt, g) Tlokweng, h) Pioneers Gate and i) Ramatlabama or the Zimbabwe/Mozambique border post at: j) Machipanda or: k) Espungabera, l) Cochemane. **MOZAMBIQUE:**

Tourists and their personal effects on tour into or through the Republic of Mozambique. 1. From a point within the Republic of South Africa touring or transiting through the Republic of Mozambique via the RSA/Mozambique border post at: a) Lebombo or the RSA/Swaziland border post at: b) Golela or: c) Mahamba, d) Nerston, e) Oshoek, f) Josefsdal and g) Jeppe's Reef touring or transiting through the Kingdom of Swaziland to the Swaziland/Mozambique border at: h) Lomahasha or through the Mozambique/Zimbabwe border at: i) Mutare or j) Mt Selinda and k) Nyamapanda. 2. From a point situated within the Republic of Mozambique to a point within the Republic of South Africa via the Mozambique/RSA border post at: a) Ressano Garcia, or the Mozambique/Swaziland border at: b) Namaacha touring or transiting through the Kingdom of Swaziland to the Swaziland/RSA border at: c) Lavumisa or: d) Mahamba, e) Sandlane, f) Ngwenya, g) Bulembu and h) Matsamo or through the Mozambique/Zimbabwe border post at: i) Mutare or: j) Espungabera and k) Cochemane. **ZAMBIA:** Tourists and their

personal effects on tour into and through the Republic of Zambia. 1. From a point within the Republic of South Africa touring or transiting through the Republic of Zambia via the RSA/Zimbabwe border at: a) Beit Bridge, touring or transiting through Zimbabwe to the Zimbabwe/Zambia border post at: b) Chirundu or: c) Kariba, d) Kazungula and e) Victoria Falls, or via the RSA/Botswana border post at: f) Ramatlabama or: g) Skilpadshek, h) Kopfontein, i) Groblersbrug, j) Stockpoort and k) Pontdrift touring or transiting through the Republic of Botswana to the Botswana/Zambia border at: l) Kazungula, or through the Botswana/Zimbabwe border post at: m) Kazungula Road or: n) Padamatenga and o) Plumtree. 2. From a point within the Republic of Zambia to a point within the Republic of South Africa via the Zambia/Zimbabwe border post at: a) Chirundu or: b) Siayonga, c) Livingstone and d) Kazungula in transit or touring through the Republic of Zimbabwe to the Zimbabwe/RSA border post at: e) Beit Bridge, or in transit or touring

through the Republic of Zimbabwe to the Zimbabwe/Botswana border post at: f) Ramokawebana or: g) Padamatenga and h) Kazungula Road, in transit or touring through the Republic of Botswana to the Botswana/RSA border post at: i) Pontdrift or: j) Martin's Drift, k) Parr's halt, l) Tlokweng, m) Pioneers Gate and n) Ramatlabama or through the Zambia/Botswana border post at: o) Kazungula Ferry. **MALAWI:** Tourists and their personal effects touring or transiting through the Republic of Malawi. 1. From a point within the Republic of South Africa to a point within the Republic of Malawi via the RSA/Zimbabwe border at: a) Beit Bridge in transit or touring through Zimbabwe to the Zimbabwe/Mozambique border at: b) Nyamapanda or: c) Mt Selinda d) Mutare and e) Sango, in transit or touring through Mozambique to the Mozambique/Malawi border at: f) Zobue or: g) Milange, h) Ulongwe and i) Mandimba, or from a point within the RSA to the RSA/Mozambique border post at: j) Lebombo touring or transiting through Mozambique to the Mozambique/Malawi border post at: k) Zobue, or to the RSA/Swaziland border post at: l) Border Gate or: m) Jeppe's Reef, n) Josefsdal, o) Oshoek, p) Nerston q) Mahamba or r) Golela touring or transiting through Swaziland to the Swaziland/Mozambique border post at: s) Lomahasha or t) Goba Fronteira in transit to the Mozambique/Malawi border post at: u) Zobue. 2. From a point within the Republic of Malawi to a point within the Republic of South Africa via the Malawi/Mozambique border post at: a) Mwanza, touring or transiting Mozambique to the Mozambique/RSA border post at: b) Ressano Garcia, touring or transiting Mozambique to the Mozambique/Zimbabwe border post at: c) Cochemane or: d) Chicualacuala, e) Espungabera and f) Machipanda, touring or transiting Zimbabwe to the Zimbabwe/RSA border at g) Beit Bridge or from Mwanza to the Mozambique/Swaziland border post at: h) Lomahasha or i) Mhlumeni, touring or transiting Swaziland to the Swaziland/RSA border post at: j) Mananga or: k) Matsamo, l) Bulembu, m) Ngwenya, n) Sandlane, o) Mahamba and p) Lavumisa. **NOTE:** Subject to the condition that no scheduled inter-city or inter-town services may be operated in terms of this permit.

APPLICATIONS FOR PUBLIC ROAD CARRIER PERMITS

Particulars in respect of applications for public road carrier permits (as submitted to the respective local road transportation boards or the National Transport Commission) indicating, firstly, the reference number, and then—

- (a) the name of the applicant;
- (b) the place where the applicant conducts his business or wishes to conduct his business, as well as his postal address;
- (c) the nature of the application, that is whether it is an application for—
 - (C1) the grant of such permit;
 - (C2) the grant of additional authorisation;
 - (C3) the amendment of a route;
 - (C4) the amendment of a time-table;
 - (C5) the amendment of tariffs;
 - (C6) the renewal of such permit;
 - (C7) the transfer of such permit;
 - (C8) the change of the name of the undertaking concerned;
 - (C9) the replacement of a vehicle;
 - (C10) the amendment of vehicle particulars; or
 - (C11) an additional vehicle with existing authorisation;

—as well as, in the case of an application contemplated in (C6) or (C7)—

 - (C12) the number of the permit concerned;
- (d) the number and type of vehicles, including the carrying capacity or gross vehicle mass of the vehicles involved in the application;
- (e) the nature of the road transportation or proposed road transportation, that is whether it involves persons or goods, or both;
- (f) the class or classes of goods that are conveyed or are to be conveyed; and
- (g) the points between or the route or routes along or the area or areas within which the road transportation is conducted or the proposed road transportation is to be conducted,

where any of (a) to (g) are applicable, are published below in terms of section 14 (1) of the Road Transportation Act, 1977 (Act No. 74 of 1977).

In terms of regulation 4 of the Road Transportation Regulations, 1977, written representations supporting or opposing these applications must, within 21 (twenty-one) days from the date of this publication, be lodged by hand with, or dispatched by registered post to, the local road transportation board concerned in quadruplicate, and lodged by hand with, or dispatched by registered post to, the applicant at his advertised address [see (b)] in single copy.

AANSOEKE OM OPENBARE PADVERVOERPERMITTE

Besonderhede ten opsigte van aansoeke om openbare padvervoerpermitte (soos ingedien by die onderskeie plaaslike padvervoerrade of die Nasionale Vervoerkommissie) met aanduiding van, eerstens die verwysingsnommer, en dan—

- (a) die naam van die aansoeker;
- (b) die plek waar die aansoeker sy besigheid dryf of wil dryf, asook sy posadres;
- (c) die aard van die aansoek, dit wil sê of dit 'n aansoek om—
 - (C1) die toestaan van sodanige permit;

- (C2) die toestaan van bykomende magtigings;
- (C3) die wysiging van 'n roete;
- (C4) die wysiging van 'n tydtafel;
- (C5) die wysiging van tariewe;
- (C6) die hernuwing van sodanige permit;
- (C7) die oordrag van sodanige permit;
- (C8) die verandering van die naam van die betrokke onderneming;
- (C9) die vervanging van 'n voertuig;
- (C10) die wysiging van voertuigbesonderhede; of
- (C11) 'n bykomende voertuig met bestaande magtigings is;
—asook in die geval van 'n aansoek in (C6) of (C7) bedoel—
- (C12) die nommer van die betrokke permit;
- (d) die getal en tipe voertuie, met inbegrip van die dra vermoë of die bruto voertuigmassa van die voertuie wat by die aansoek betrokke is;
- (e) die aard van die padvervoer of voorgenome padvervoer, dit wil sê of dit persone of goedere, of albei behels;
- (f) die klas of klasse van goedere wat vervoer word of vervoer staan te word; en
- (g) die punte waartussen die roete of roetes waaroor die gebied of gebiede waarbinne die padvervoer onderneem staan te word,

waar enige van (a) tot (g) van toepassing is, word ingevolge artikel 14 (1) van die Wet op Padvervoer, 1977 (Wet No. 74 van 1977), hieronder gepubliseer.

Ingevolge regulasie 4 van die Padvervoerregulasies, 1977, moet skriftelike vertoë ter ondersteuning of bestryding van hierdie aansoeke, binne 21 (een-en-twintig) dae vanaf die datum van hierdie publikasie, in viervoud, óf per hand ingedien word by óf per geregistreerde pos, gestuur word aan die betrokke padvervoerraad en in enkelvoud of per hand ingedien word by óf per geregistreerde pos, gestuur word aan die aansoeker by sy gepubliseerde adres [kyk (b)].

PORT ELIZABETH

Address to which representations must be submitted: The Secretary, Local Road Transportation Board, Private Bag X6010, Port Elizabeth, 6056, and the respective applicant.

Adres waarheen verzoë gerig moet word: Die Sekretaris, Plaaslike Padvervoerraad, Privaat Sak X6010, Port Elizabeth, 6056, en die betrokke applikant.

Full particulars in respect of each application are open to inspection at the Local Road Transportation Board's office.

Volle besonderhede ten opsigte van elke aansoek lê ter insae by die Plaaslike Padvervoerraad se kantoor.

from/van : 2003/02/21
from/van : G93

to/tot : 2003/02/21
to/tot : G93

OP.425739. (2) SIKO SH ID NO 7201285383086. POSTAL ADDRESS: 220 CENTERTON, HANKEY, 6350. (4) TRANSFER OF PERMIT, PERMIT NO. 407988/1 FROM SKOSANA JX (4 X PASSENGERS, DISTRICT: HANKEY). (7) AUTHORITY AS IN LAST MENTIONED PERMIT(S).

OP.425740. (2) MABELE VP ID NO 5504025364080. POSTAL ADDRESS: P O BOX 210, HANKEY, 6350. (4) TRANSFER OF PERMIT, PERMIT NO. 404381/4 FROM MAKOSI BR (12 X PASSENGERS, DISTRICT: HANKEY). (7) AUTHORITY AS IN LAST MENTIONED PERMIT(S).

OP.425742. (2) PILLAI D ID NO 7003285151087. POSTAL ADDRESS: 3 STREAM STREET, MALABAR, PORT ELIZABETH, 6020. (4) TRANSFER OF PERMIT, PERMIT NO. 400097/0 FROM KAJEE SA (15 X PASSENGERS, DISTRICT: PORT ELIZABETH). (7) AUTHORITY AS IN LAST MENTIONED PERMIT(S).

OP.425744. (2) MAHARAJ S ID NO 7902195017082. (3) DISTRICT: PORT ELIZABETH. POSTAL ADDRESS: 2 SALRAY FLATS, 10TH AVENUE SUMMERSTRAND, PORT ELIZABETH, 6001. (4) NEW APPLICATION. (5) 1 X 5 PASSENGERS. (6) THE CONVEYANCE OF METER TAXI PASSENGERS. (7) AUTHORITY: FROM POINTS SITUATED WITHIN THE NELSON MANDELA METROPOLITAN AREA OF PORT ELIZABETH TO POINTS SITUATED WITHIN THE PROVINCE OF THE EASTERN CAPE AND RETURN.

OP.425747. (2) ADONISI F ID NO 5201016786088. POSTAL ADDRESS: PLOT 8 A, KWA NOMZAMO LOCATION, HUMANSDORP, 6370. (4) TRANSFER OF PERMIT, PERMIT NO. 402543/2 FROM POTGIETER SCW (15 X PASSENGERS, DISTRICT: HUMANSDORP). (7) AUTHORITY AS IN LAST MENTIONED PERMIT(S).

OP.425748. (2) PEMBURY TOURS CC ID NO 952148923. (3) DISTRICT: PORT ELIZABETH. POSTAL ADDRESS: P O BOX 13482, HUMEWOOD, PE, 6013. (4) NEW APPLICATION. (5) 1 X 15 PASSENGERS. (6) THE CONVEYANCE OF TOURISTS. (7) AUTHORITY: FROM POINTS SITUATED WITHIN THE NELSON MANDELA METROPOLITAN AREA OF PORT ELIZABETH TO POINTS SITUATED WITHIN THE REPUBLIC OF SOUTH AFRICA AND RETURN.

OP.425749. (2) PEMBURY TOURS CC ID NO 952148923. POSTAL ADDRESS: P O BOX 13482, HUMEWOOD, PE, 6013. (4) TRANSFER OF PERMIT, PERMIT NO. 403904/2 FROM ALGOA TOURS CC (4 X PASSENGERS, DISTRICT: PORT ELIZABETH). (7) AUTHORITY AS IN LAST MENTIONED PERMIT(S).

OP.425758. (2) SMITH S ID NO 6108255079084. POSTAL ADDRESS: KAPERTJIE STRAAT 55, ASHERVILLE, GRAAFF-REINET, 6280. (4) TRANSFER OF PERMIT, PERMIT NO. 402006/2 FROM BOSCH PF (15 X PASSENGERS, DISTRICT: GRAAFF-REINET). (7) AUTHORITY AS IN LAST MENTIONED PERMIT(S).

OP.425759. (2) MCHUNU M ID NO 6403055817084. POSTAL ADDRESS: ROOM 5, LTA HOSTEL, KWAZAKHELE, PORT ELIZABETH, 6205. (4) TRANSFER OF PERMIT, PERMIT NO. 410142/1 FROM MATSHAYA S (12 X PASSENGERS, DISTRICT: PORT ELIZABETH). (7) AUTHORITY AS IN LAST MENTIONED PERMIT(S).

OP.425761. (2) TOM VK ID NO 6102125609089. POSTAL ADDRESS: 16 MC KINNON STREET, ROWALLAN PARK, PORT ELIZABETH, 6025. (4) TRANSFER OF PERMIT, PERMIT NO. 401182/1 FROM SIZANI ZA (15 X PASSENGERS, DISTRICT: PORT ELIZABETH). (7) AUTHORITY AS IN LAST MENTIONED PERMIT(S).

OP.425766. (2) NZIBA ZW ID NO 5005015799087. (3) DISTRICT: PORT ELIZABETH. POSTAL ADDRESS: 20 MQOKOLO STREET, KWADWESI, PORT ELIZABETH, 6200. (4) ADDITIONAL AUTHORITY, PERMIT NO. 407594/2 FROM NZIBA ZW (60 X PASSENGERS, DISTRICT: PORT ELIZABETH). (5) 1 X 60 PASSENGERS. (6) THE CONVEYANCE OF OTHER. (7) AUTHORITY:

Permit No. 407594/2
EXISTING AUTHORITY-

ORGANISED PARTIES:

FROM POINTS SITUATED WITHIN THE MUNICIPAL AREA OF PORT ELIZABETH TO POINTS SITUATED WITHIN THE REPUBLIC OF SOUTH AFRICA AND RETURN.

ADDITIONAL AUTHORITY-

BUSPASSENGERS:

ROUTE : DEPART FROM VEEPLAAS, VIA MBANE STR, JOHNSON RD, KOYANA TERMINUS, SPONDO STR, QE QE STR, SALAMNTU TERMINUS, SALAMNTU RD, DAKU TERMINUS, M17, SWARTKOPS/REDHOUSE RD, SWARTKOPS POST OFFICE, OLD GRAHAMSTOWN RD, M17, NZUNGU RD, XABANE, NU5 TERMINUS, WEZA, UMTATI, UMNULU, EZINTAKENI TERMINUS, NGONYAMA, CROSSROADS, LL SEBE, KAULELA, R102 TO THE CONSTRUCTION SITE AT COEGA KOP QUARRY AND JOORSTE PARK. THE RETURN TRIP IS AS ABOVE IN REVERSE.

TIMES :	04H50 AND 16H50	FROM VEEPLAAS	(MONDAY TO SATURDAY)
	06H00 AND 18H00	FROM SITE	(MONDAY TO SATURDAY)
	06H00	FROM SITE	(SUNDAY)
	21H50	FROM VEEPLAAS	(SUNDAY)

OP.425769. (2) MORTIMER RI ID NO 6711115633089. (3) DISTRICT: PORT ELIZABETH. POSTAL ADDRESS: 7 ANTHURIUM STREET, BETHELSDORP EXT 33, PORT ELIZABETH, 6059. (4) NEW APPLICATION. (5) 1 X 5 PASSENGERS. (6) THE CONVEYANCE OF METER TAXI PASSENGERS. (7) AUTHORITY: FROM POINTS SITUATED WITHIN THE NELSON MANDELA METROPOLITAN AREA OF PORT ELIZABETH TO POINTS SITUATED WITHIN THE PROVINCE OF THE EASTERN CAPE AND RETURN.

OP.425772. (2) ALEXANDER D ID NO 6708165426083. POSTAL ADDRESS: 29 HELICON CRESCENT, BETHELSDORP EXT24, PORT ELIZABETH, 6059. (4) TRANSFER OF PERMIT, PERMIT NO. 402843/3 FROM HARMSE G (14 X PASSENGERS, DISTRICT: PORT ELIZABETH). (7) AUTHORITY AS IN LAST MENTIONED PERMIT(S).

OP.425774. (2) LOURENS PM ID NO 4512260040084. (3) DISTRICT: PORT ELIZABETH. POSTAL ADDRESS: P O BOX 12609, CENTRAL HILL, PORT ELIZABETH, 6006. (4) NEW APPLICATION. (5) 1 X 5 PASSENGERS. (6) THE CONVEYANCE OF OTHER. (7) AUTHORITY: GUESTS OF JIKELEZA LODGE FROM JIKELEZA LODGE SITUATED AT 44 CUYLER STREET, CENTRAL, PORT ELIZABETH TO POINTS SITUATED WITHIN THE PROVINCE OF THE EASTERN CAPE, WESTERN CAPE AND KWAZULU NATAL AND RETURN.

OP.425775. (2) LOURENS R ID NO 5309175164086. (3) DISTRICT: PORT ELIZABETH. POSTAL ADDRESS: P.O. BOX 12609, CENTRAHILL, PORT ELIZABETH, 6006. (4) NEW APPLICATION. (5) 1 X 5 PASSENGERS. (6) THE CONVEYANCE OF TOURISTS. (7) AUTHORITY: BETWEEN POINTS SITUATED WITHIN THE BOUNDARIES OF THE REPUBLIC OF SOUTH AFRICA.

EAST LONDON • OOS-LONDEN

Address to which representations must be submitted: The Secretary, Local Road Transportation Board, Private Bag X9009, East London, 5200, and the respective applicant.

Adres waarheen vertoë gerig moet word: Die Sekretaris, Plaaslike Padvervoerraad, Privaat Sak X9009, Oos-Londen, 5200, en die betrokke applikant.

Full particulars in respect of each application are open to inspection at the Local Road Transportation Board's office.

Volle besonderhede ten opsigte van elke aansoek lê ter insae by die Plaaslike Padvervoerraad se kantoor.

from/van : 2003/02/03
from/van : G449

to/tot : 2003/02/03
to/tot : G449

OP.466548. (2) NDEBENDWANA ML ID NO 6406165950083. (3) DISTRICT: XALANGA. POSTAL ADDRESS: PO BOX 356, ELLIOT, 5560 C/O WESTERN REGION TAXI ASSOCIATION P.O. BOX 901, GREY STREET, ALIWAL NORTH, 9750. (4) NEW APPLICATION. (5) 1 X 15 PASSENGERS. (6) THE CONVEYANCE OF TAXI PASSENGERS. (7) AUTHORITY:

AND THEIR PERSONAL EFFECTS AS PER QUXATA ROUTES:

SHORT DISTANCE:

QUCLSCFX127A: CALA TO COFIMVABA
 QUCLSEN144A: CALA TO ENGCOCO
 QUCLSLOX229A: CALA TO LOCATIONS
 QUCLSLFX231A: CALA TO LADY FRERE
 QUCLSINX232A: CALA TO INDWE
 QUCLSDDX265A: CALA TO DORDRECHT
 QUCLSTMX266A: CALA TO TSOMO

LONG DISTANCE:

QUCLLCTX27A: CALA ALONG N2 TO CAPE TOWN
 QUCLLCTX27B: CALA ALONG R61 AND N1 TO CAPE TOWN
 QUCLLJBX30A: CALA ALONG N1 TO JOHANNESBURG
 QUCLLJBX30B: CALA ALONG R30 AND N12 TO JOHANNESBURG

OP.467133. (2) KHOWA JA ID NO 5806185990087. (3) DISTRICT: MBIBANA. POSTAL ADDRESS: P.O. BOX 1129, QUEENSTOWN, QUEENSTOWN, 5320 C/O VAALBANK TAXI ASSOCIATION P.O. BOX 1771, QUEENSTOWN, 5320. (4) NEW APPLICATION. (5) 1 X 15 PASSENGERS. (6) THE CONVEYANCE OF TAXI PASSENGERS. (7)

AUTHORITY:

AND THEIR PERSONAL EFFECTS AS PER VAALBANK ROUTES: (1) SHORT DISTANCE:

QUQUSBTX31A: QUEENSTOWN TO BUTTERWORTH
 QUQUSLOX126A: QUEENSTOWN ALONG N6 TO LOCATIONS
 QUQUSCFX127A: QUEENSTOWN TO COFIMVABA
 QUQUSLFX129A: QUEENSTOWN TO LADY FRERE
 QUQUSTKX131A: QUEENSTOWN TO TARKASTAD
 QUQUSSMX133A: QUEENSTOWN TO STERKSTROOM
 QUQUSBX134A: QUEENSTOWN TO STEYNSBURG
 QUQUSBGX135A: QUEENSTOWN TO BURGERSDORP
 QUQUSKWX136A: QUEENSTOWN TO KING WILLIAMS TOWN
 QUQUSLX138A: QUEENSTOWN TO EAST LONDON
 QUQUSVBX139A: QUEENSTOWN TO VAALBANK
 QUQUSMLX140A: QUEENSTOWN TO MOLTEENO

(2) LONG DISTANCE:

QUQULPEX24A: QUEENSTOWN ALONG N2 TO PORT ELIZABETH
 QUQULGGX25A: QUEENSTOWN ALONG N2 TO GEORGE
 QUQULGGX25B: QUEENSTOWN ALONG N9 TO GEORGE
 QUQULMBX26A: QUEENSTOWN ALONG N2 TO MOSSEL BAY
 QUQULMBX26B: QUEENSTOWN ALONG N9 AND N2 TO MOSSEL BAY
 QUQULCTX27A: QUEENSTOWN ALONG R67 AND N2 TO CAPE TOWN
 QUQULCTX27B: QUEENSTOWN ALONG N9 AND N2 TO CAPE TOWN
 QUQULCTX27C: QUEENSTOWN ALONG R61 AND N1 TO CAPE TOWN
 QUQULSTX28A: QUEENSTOWN TO STERKSPRUIT
 QUQULWKX29A: QUEENSTOWN TO WELKOM
 QUQULJBX30A: QUEENSTOWN ALONG N1 TO JOHANNESBURG
 QUQULJBX30B: QUEENSTOWN ALONG R30 AND N12 TO JOHANNESBURG
 QUQULJBX30C: QUEENSTOWN ALONG R26 TO JOHANNESBURG
 QUQULUMX32A: QUEENSTOWN ALONG N2 TO UMTATA
 QUQULUMX32B: QUEENSTOWN ALONG R61 TO UMTATA
 QUQULDBX33A: QUEENSTOWN VIA PIETERMARITZBURG TO DURBAN
 QUEENSTOWN RESTRICTION AS PER ANNEXURE Q ATTACHED.

OP.467138. (2) MSUTU N ID NO 5508060658082. (3) DISTRICT: EAST LONDON. POSTAL ADDRESS: P.O. BOX 485, MOOIPLAAS, MOOIPLAAS, 5201 C/O ELTAP O BOX 847, EAST LONDON, 5200. (4) NEW APPLICATION. (5) 1 X 15 PASSENGERS.

(6) THE CONVEYANCE OF TAXI PASSENGERS. (7) AUTHORITY:

AND THEIR PERSONAL EFFECTS AS PER REGISTERED ELTA ROUTES:

ELLSSELX0: EAST LONDON TO EAST LONDON
 ELLSSPAX1A: EAST LONDON TO PORT ALFRED
 ELLSQUX4A: EAST LONDON DIRECT ALONG N6 TO QUEENSTOWN
 ELLSQUX4B: EAST LONDON VIA KWT AND WHITTLESEA TO QUEENSTOWN
 ELLSQUX4C: EAST LONDON VIA KWT AND N6 TO QUEENSTOWN
 ELLSBTX7A: EAST LONDON TO BUTTERWORTH
 ELLSMDX91A: EAST LONDON TO MDANTSANE
 ELLSGBX92A: EAST LONDON TO KWELERA/ESANTHINI/GONUBIE
 ELLSCNX93A: EAST LONDON TO CINTSA
 ELLSMPX94A: EAST LONDON TO MOOIPLAAS
 ELLSBNX95A: EAST LONDON TO BERLIN/BORDER TECHNIKON
 ELLSKWX96A: EAST LONDON TO KING WILLIAMS TOWN
 ELLLPX2A: EAST LONDON ALONG R72 AND N2 TO PORT ELIZABETH
 ELLLPX2B: EAST LONDON ALONG N2 TO PORT ELIZABETH
 ELLLCTX3A: EAST LONDON VIA PORT ALFRED ALONG R72 AND N2 TO CAPE TOWN

ELELLCTX3B: EAST LONDON VIA KWT ALONG N2 TO CAPE TOWN
 ELELLBMX5A: EAST LONDON DIRECT ALONG N6 TO BLOEMFONTEIN
 ELELLBMX5B: EAST LONDON VIA KWT AND N6 TO BLOEMFONTEIN
 ELELLJBX6A: EAST LONDON DIRECT TO JOHANNESBURG
 ELELLJBX6B: EAST LONDON VIA BLOEMFONTEIN, WELKOM AND POTCHEFSTROOM TO JOHANNESBURG
 ELELLUMX8A: EAST LONDON TO UMTATA
 ELELLDBX9A: EAST LONDON TO DURBAN
 DETAILED ROUTES FOR INSPECTION AT THE EAST LONDON BOARD.

OP.467142. (2) NAZO L ID NO 6303125525081. POSTAL ADDRESS: 8828 NU 3, MDANTSANE, MDANTSANE, 5219. (4) TRANSFER OF PERMIT, PERMIT NO. 450932/0 FROM MENZELENI B (10 X PASSENGERS, DISTRICT: MDANTSANE). (7) AUTHORITY AS IN LAST MENTIONED PERMIT(S).

OP.467143. (2) GAMAGU BW ID NO 5710035437085. (3) DISTRICT: MDANTSANE. POSTAL ADDRESS: 1758 NU16, MDANTSANE, MDANTSANE, 5219 C/O M E T A 1358 NU 15, MDANTSANE, 5219. (4) NEW APPLICATION. (5) 1 X 15 PASSENGERS. (6) THE CONVEYANCE OF TAXI PASSENGERS. (7) AUTHORITY: AND THEIR PERSONAL EFFECTS AS PER META ROUTES: ELMETA
 ELMDSDX0: MDANTSANE TO MDANTSANE
 ELELSQX4A: EAST LONDON DIRECT ALONG N6 TO QUEENSTOWN
 ELELSBTX7A: EAST LONDON TO BUTTERWORTH
 ELMDSEL91A: MDANTSANE ALONG MDANTSANE ACCESS ROAD TO EAST LONDON
 ELMDSEL91C: MDANTSANE ALONG MDANTSANE ACCESS ROAD TO EL SUBURBS
 ELMDSEL91D: MDANTSANE ALONG R102 TO EAST LONDON CENTRAL SUBURBS
 ELMDSEL91E: MDANTSANE ALONG N2 TO EAST LONDON SUBURBS
 ELMDSEL91F: MDANTSANE ALONG R102 TO EAST LONDON
 ELMDSEL91G: MDANTSANE ALONG N2 TO EAST LONDON
 ELMDSEBX101A: BERLIN/BORDER TECHNIKON TO MDANTSANE
 ELMDSKWX111A: MDANTSANE TO KING WILLIAMS TOWN
 ELBNSLOX113A: BERLIN/BORDER TECHNIKON TO LOCATIONS
 ELMDSLOX113A: MDANTSANE TO LOCATIONS
 ELMDSLOX113B: MDANTSANE VIA EAST LONDON ALONG R72 TO LOCATIONS
 ELBNSPTX115A: BERLIN/BORDER TECHNIKON TO POTSDAM
 ELMDSPTX115A: MDANTSANE TO POTSDAM
 ELMDSIVX116A: MDANTSANE TO ILITHA/NDEVANA
 ELMDSFJX117A: MDANTSANE TO FORT JACKSON
 ELMDSEBX118A: MDANTSANE TO EMBEKWENI
 ELMDSDGX119A: MDANTSANE TO DA GAMA
 ELMDSMOX120A: MDANTSANE TO MOUBERG
 ELMDSGBX121A: MDANTSANE TO GONUBIE
 ELMDSGBX121B: MDANTSANE VIA SANTHINI TO GONUBIE
 ELMDSGBX121C: MDANTSANE VIA EAST LONDON TO GONUBIE
 ELCHSMDX122A: CHALUMNA TO MDANTSANE
 ELMTSMDX123A: MACLEANTOWN/KWETYANA TO MDANTSANE
 ELMPMSDX124A: MOOIPLAAS TO MDANTSANE
 ELECSMDX125A: EAST COAST TO MDANTSANE
 ELELLPEX2A: EAST LONDON ALONG R72 AND N2 TO PORT ELIZABETH
 ELELLPEX22: EAST LONDON ALONG N2 TO PORT ELIZABETH
 ELELLCTX3A: EAST LONDON VIA PORT ALFRED ALONG R72 AND N2 TO CAPE TOWN
 ELELLCTX3B: EAST LONDON VIA KING WILLIAMS TOWN ALONG N2 TO CAPE TOWN
 ELELLBMX5A: EAST LONDON DIRECT ALONG N6 TO BLOEMFONTEIN
 ELELLJBX6B: EL VIA BLOEMFONTEIN, WELKOM AND POTCHEFSTROOM TO JHBURG
 ELELLUMX8A: EAST LONDON TO UMTATA
 ELELLDBX9A: EAST LONDON TO DURBAN

OP.467144. (2) GAMAGU BW ID NO 5710035437085. (3) DISTRICT: MDANTSANE. POSTAL ADDRESS: 1758 NU16, MDANTSANE, MDANTSANE, 5219 C/O M E T A 1358 NU 15, MDANTSANE, 5219. (4) NEW APPLICATION. (5) 1 X 15 PASSENGERS. (6) THE CONVEYANCE OF TAXI PASSENGERS. (7) AUTHORITY: AND THEIR PERSONAL EFFECTS AS PER META ROUTES: ELMETA
 ELMDSDX0: MDANTSANE TO MDANTSANE
 ELELSQX4A: EAST LONDON DIRECT ALONG N6 TO QUEENSTOWN
 ELELSBTX7A: EAST LONDON TO BUTTERWORTH
 ELMDSEL91A: MDANTSANE ALONG MDANTSANE ACCESS ROAD TO EAST LONDON
 ELMDSEL91C: MDANTSANE ALONG MDANTSANE ACCESS ROAD TO EL SUBURBS
 ELMDSEL91D: MDANTSANE ALONG R102 TO EAST LONDON CENTRAL SUBURBS
 ELMDSEL91E: MDANTSANE ALONG N2 TO EAST LONDON SUBURBS
 ELMDSEL91F: MDANTSANE ALONG R102 TO EAST LONDON
 ELMDSEL91G: MDANTSANE ALONG N2 TO EAST LONDON
 ELMDSEBX101A: BERLIN/BORDER TECHNIKON TO MDANTSANE
 ELMDSKWX111A: MDANTSANE TO KING WILLIAMS TOWN
 ELBNSLOX113A: BERLIN/BORDER TECHNIKON TO LOCATIONS
 ELMDSLOX113A: MDANTSANE TO LOCATIONS
 ELMDSLOX113B: MDANTSANE VIA EAST LONDON ALONG R72 TO LOCATIONS
 ELBNSPTX115A: BERLIN/BORDER TECHNIKON TO POTSDAM
 ELMDSPTX115A: MDANTSANE TO POTSDAM

ELMDSIVX116A: MDANTSANE TO ILITHA/NDEVANA
 ELMDSFJX117A: MDANTSANE TO FORT JACKSON
 ELMDSBX118A: MDANTSANE TO EMBEKWENI
 ELMDSGX119A: MDANTSANE TO DA GAMA
 ELMDSMOX120A: MDANTSANE TO MOUBERG
 ELMDSGBX121A: MDANTSANE TO GONUBIE
 ELMDSGBX121B: MDANTSANE VIA SANTHINI TO GONUBIE
 ELMDSGBX121C: MDANTSANE VIA EAST LONDON TO GONUBIE
 ELCHSMDX122A: CHALUMNA TO MDANTSANE
 ELMTSMDX123A: MACLEANTOWN/KWETYANA TO MDANTSANE
 ELMPSMDX124A: MOOIPLAAS TO MDANTSANE
 ELECSMDX125A: EAST COAST TO MDANTSANE
 ELELLPEX2A: EAST LONDON ALONG R72 AND N2 TO PORT ELIZABETH
 ELELLPEX22: EAST LONDON ALONG N2 TO PORT ELIZABETH
 ELELLCTX3A: EAST LONDON VIA PORT ALFRED ALONG R72 AND N2 TO CAPE TOWN
 ELELLCTX3B: EAST LONDON VIA KING WILLIAMS TOWN ALONG N2 TO CAPE TOWN
 ELELLBMX5A: EAST LONDON DIRECT ALONG N6 TO BLOEMFONTEIN
 ELELLJBX6B: EL VIA BLOEMFONTEIN, WELKOM AND POTCHEFSTROOM TO JHBURG
 ELELLUMX8A: EAST LONDON TO UMTATA
 ELELLDBX9A: EAST LONDON TO DURBAN

OP.467146. (2) MBAMBANI AC ID NO 7607085663081. (3) DISTRICT: KING WILLIAM'S TOWN. POSTAL ADDRESS: P O BOX 1466, KING WILLIAMS TOWN, KING WILLIAMS TOWN, 5600 C/O GINSBERG TAXI ASSOCIATION 343 ZAWULA STREET, GINSBERG, KING WILLIAMS TOWN, 5600. (4) NEW APPLICATION. (5) 1 X 15 PASSENGERS. (6) THE CONVEYANCE OF TAXI PASSENGERS. (7) AUTHORITY: AND THEIR PERSONAL EFFECTS AS PER GINSBERG T/A: ELGITA ROUTES
 ELKWSKWKO: KING WILLIAMS TOWN TO KING WILLIAMS TOWN
 ELKWSQX4A: KING WILLIAMS TOWN DIRECT ALONG N6 TO QUEENSTOWN
 ELKWSBTX7A: KING WILLIAMS TOWN TO BUTTERWORTH
 ELKWSIDX13A: KING WILLIAMS TOWN TO PEDDIE
 ELKWSACK17A: KING WILLIAMS TOWN TO ALICE
 ELKWSKHX18A: KING WILLIAMS TOWN TO KEISKAMMAHOEK
 ELKWSHX19A: KING WILLIAMS TOWN TO STUTTERHEIM
 ELKWSWSX20A: KING WILLIAMS TOWN VIA STUTTERHEIM TO WHITTLESEA
 ELKWSWSX20B: KING WILLIAMS TOWN VIA FORT BEAUFORT TO WHITTLESEA
 ELKWSLX98A: KING WILLIAMS TOWN TO SOUTHERN LOCATIONS
 ELKWSWLX99C: KING WILLIAMS TOWN TO WESTERN LOCATIONS
 ELKSBX100A: KING WILLIAMS TOWN TO BERLIN/BORDER TECHNIKON
 ELKWSMDX101A: KING WILLIAMS TOWN TO MDANTSANE
 ELKWSLX102A: KING WILLIAMS TOWN TO EAST LONDON
 ELKWSLX102B: KING WILLIAMS TOWN VIA BERLIN TO EAST LONDON
 ELKWSMTX103A: KING WILLIAMS TOWN TO MIDDLEDRIFT
 ELKWSBSX104A: KING WILLIAMS TOWN TO BISHO
 ELKWSBSX104B: KING WILLIAMS TOWN ALONG R63 TO BISHO
 ELBSSMDX107A: BISHO TO MDANTSANE
 ELBSSBNX108A: BISHO TO BERLIN/BORDER TECHNIKON
 ELGISKWX109A: GINSBERG TO KING WILLIAMS TOWN
 ELKWSZX110A: KING WILLIAMS TOWN TO DIMBAZA
 ELKWSIVX111A: KING WILLIAMS TOWN TO ILITHA/NDEVANA
 ELKWLPEX2B: KING WILLIAMS TOWN ALONG N2 TO PORT ELIZABETH
 ELKWLCTX3B: KING WILLIAMS TOWN VIA KWT ALONG N2 TO CAPE TOWN
 ELKWLJBX6B: KWT VIA BLOEMFONTEIN, WELKOM AND POTCHEFSTROOM TO JHBURG
 ELKWLDBX9A: KING WILLIAMS TOWN TO DURBAN
 ELKWLWX10A: KING WILLIAMS TOWN TO WELKOM
 ELKWLVCX15A: KWT VIA WELKOM AND POTCHEFSTROOM TO CARLETONVILLE
 ELKWLSCX16B: KWT VIA WELKOM ALONG R30 AND N12 TO SECUNDA
 DETAILED ROUTE DESCRIPTION FOR INSPECTION AT THE EAST LONDON BOARD.

OP.467147. (2) BALENI SS ID NO 7309225888088. (3) DISTRICT: KING WILLIAM'S TOWN. POSTAL ADDRESS: PO BOX 1466, KING WILLIAMSTOWN, KING WILLIAMSTOWN, 5600 C/O GINSBERG TAXI ASSOCIATION 343 ZAWULA STREET, GINSBERG, KING WILLIAMS TOWN, 5600. (4) NEW APPLICATION. (5) 1 X 15 PASSENGERS. (6) THE CONVEYANCE OF TAXI PASSENGERS. (7) AUTHORITY: AND THEIR PERSONAL EFFECTS AS PER GINSBERG T/A: ELGITA ROUTES
 ELKWSKWKO: KING WILLIAMS TOWN TO KING WILLIAMS TOWN
 ELKWSQX4A: KING WILLIAMS TOWN DIRECT ALONG N6 TO QUEENSTOWN
 ELKWSBTX7A: KING WILLIAMS TOWN TO BUTTERWORTH
 ELKWSIDX13A: KING WILLIAMS TOWN TO PEDDIE
 ELKWSACK17A: KING WILLIAMS TOWN TO ALICE
 ELKWSKHX18A: KING WILLIAMS TOWN TO KEISKAMMAHOEK
 ELKWSHX19A: KING WILLIAMS TOWN TO STUTTERHEIM
 ELKWSWSX20A: KING WILLIAMS TOWN VIA STUTTERHEIM TO WHITTLESEA
 ELKWSWSX20B: KING WILLIAMS TOWN VIA FORT BEAUFORT TO WHITTLESEA
 ELKWSLX98A: KING WILLIAMS TOWN TO SOUTHERN LOCATIONS
 ELKWSWLX99C: KING WILLIAMS TOWN TO WESTERN LOCATIONS
 ELKSBX100A: KING WILLIAMS TOWN TO BERLIN/BORDER TECHNIKON
 ELKWSMDX101A: KING WILLIAMS TOWN TO MDANTSANE

ELKWSELX102A: KING WILLIAMS TOWN TO EAST LONDON
 ELKWSELX102B: KING WILLIAMS TOWN VIA BERLIN TO EAST LONDON
 ELKWSMTX103A: KING WILLIAMS TOWN TO MIDDLEDRIFT
 ELKWSBSX104A: KING WILLIAMS TOWN TO BISHO
 ELKWSBSX104B: KING WILLIAMS TOWN ALONG R63 TO BISHO
 ELBSSMDX107A: BISHO TO MDANTSANE
 ELBSSBNX108A: BISHO TO BERLIN/BORDER TECHNIKON
 ELGISKWX109A: GINSBERG TO KING WILLIAMS TOWN
 ELKWSZX110A: KING WILLIAMS TOWN TO DIMBAZA
 ELKWSIVX111A: KING WILLIAMS TOWN TO ILITHA/NDEVANA
 ELKWLPEX2B: KING WILLIAMS TOWN ALONG N2 TO PORT ELIZABETH
 ELKWLCTX3B: KING WILLIAMS TOWN VIA KWT ALONG N2 TO CAPE TOWN
 ELKWLJB6B: KWT VIA BLOEMFONTEIN, WELKOM AND POTCHEFSTROOM TO JHBURG
 ELKWLDX9A: KING WILLIAMS TOWN TO DURBAN
 ELKWLWX10A: KING WILLIAMS TOWN TO WELKOM
 ELKWLVCX15A: KWT VIA WELKOM AND POTCHEFSTROOM TO CARLETONVILLE
 ELKWLSCX16B: KWT VIA WELKOM ALONG R30 AND N12 TO SECUNDA
 DETAILED ROUTE DESCRIPTION FOR INSPECTION AT THE EAST LONDON BOARD.

OP.467148. (2) BALENI SS ID NO 7309225888088. (3) DISTRICT: KING WILLIAM'S TOWN. POSTAL ADDRESS: PO BOX 1466, KING WILLIAMSTOWN, KING WILLIAMSTOWN, 5600 C/O GINSBERG TAXI ASSOCIATION 343 ZAWULA STREET, GINSBERG, KING WILLIAMS TOWN, 5600. (4) NEW APPLICATION. (5) 1 X 15 PASSENGERS. (6) THE CONVEYANCE OF TAXI PASSENGERS. (7) AUTHORITY: AND THEIR PERSONAL EFFECTS AS PER GINSBERG T/A: ELGITA ROUTES
 ELKWSKW0: KING WILLIAMS TOWN TO KING WILLIAMS TOWN
 ELKWSQX4A: KING WILLIAMS TOWN DIRECT ALONG N6 TO QUEENSTOWN
 ELKWSBTX7A: KING WILLIAMS TOWN TO BUTTERWORTH
 ELKWSPTX13A: KING WILLIAMS TOWN TO PEDDIE
 ELKWSACX17A: KING WILLIAMS TOWN TO ALICE
 ELKWSKHX18A: KING WILLIAMS TOWN TO KEISKAMMAHOEK
 ELKWSHX19A: KING WILLIAMS TOWN TO STUTTERHEIM
 ELKWSWSX20A: KING WILLIAMS TOWN VIA STUTTERHEIM TO WHITTLESEA
 ELKWSWSX20B: KING WILLIAMS TOWN VIA FORT BEAUFORT TO WHITTLESEA
 ELKWSLX98A: KING WILLIAMS TOWN TO SOUTHERN LOCATIONS
 ELKWSWLX99C: KING WILLIAMS TOWN TO WESTERN LOCATIONS
 ELKSEBX100A: KING WILLIAMS TOWN TO BERLIN/BORDER TECHNIKON
 ELKWSMDX101A: KING WILLIAMS TOWN TO MDANTSANE
 ELKWSELX102A: KING WILLIAMS TOWN TO EAST LONDON
 ELKWSELX102B: KING WILLIAMS TOWN VIA BERLIN TO EAST LONDON
 ELKWSMTX103A: KING WILLIAMS TOWN TO MIDDLEDRIFT
 ELKWSBSX104A: KING WILLIAMS TOWN TO BISHO
 ELKWSBSX104B: KING WILLIAMS TOWN ALONG R63 TO BISHO
 ELBSSMDX107A: BISHO TO MDANTSANE
 ELBSSBNX108A: BISHO TO BERLIN/BORDER TECHNIKON
 ELGISKWX109A: GINSBERG TO KING WILLIAMS TOWN
 ELKWSZX110A: KING WILLIAMS TOWN TO DIMBAZA
 ELKWSIVX111A: KING WILLIAMS TOWN TO ILITHA/NDEVANA
 ELKWLPEX2B: KING WILLIAMS TOWN ALONG N2 TO PORT ELIZABETH
 ELKWLCTX3B: KING WILLIAMS TOWN VIA KWT ALONG N2 TO CAPE TOWN
 ELKWLJB6B: KWT VIA BLOEMFONTEIN, WELKOM AND POTCHEFSTROOM TO JHBURG
 ELKWLDX9A: KING WILLIAMS TOWN TO DURBAN
 ELKWLWX10A: KING WILLIAMS TOWN TO WELKOM
 ELKWLVCX15A: KWT VIA WELKOM AND POTCHEFSTROOM TO CARLETONVILLE
 ELKWLSCX16B: KWT VIA WELKOM ALONG R30 AND N12 TO SECUNDA
 DETAILED ROUTE DESCRIPTION FOR INSPECTION AT THE EAST LONDON BOARD.

GOODWOOD

Address to which representations must be submitted: The Secretary, Local Road Transportation Board, Private Bag X8, Goodwood, 7460, and the respective applicant.

Adres waarheen vertoë gerig moet word: Die Sekretaris, Plaaslike Padvervoerraad, Privaat Sak X8, Goodwood, 7460, en die betrokke applikant.

Full particulars in respect of each application are open to inspection at the Local Road Transportation Board's Office, 5 Magnolia, Valencia Park, 1201.

Volle besonderhede ten opsigte van elke aansoek lê ter insae by die Plaaslike Padvervoerraad se Kantoor, Magnolia 5, Valencia Park, 1201.

FROM/VAN: 2003-02-21

FROM/VAN: N141

TO/TOT: 2003-02-21

TO/TOT: N141

OP.1517127. (2) JANTJIES MARSHALL RODNEY MR ID NO 6707205169083. (3) DISTRICT: SOMERSET WEST. POSTAL ADDRESS: 118 MUSICALAAN, MACASSAR, 7130. (4) NEW APPLICATION. (5) 1 X 15 PASSENGERS. (6) THE CONVEYANCE OF OTHER. (7) AUTHORITY: SKOOLKINDERS - VANAF HUL WONINGS GELEË TE BELL GLEN (MACASSAR), OU MACASSAR, NUWE MACASSAR NA METHODISTE PRIMÊRE SKOOL, 19 KERKSTRAAT, SOMERSET WES EN TERUG. TYDTAFEL: SOGGENS: 06H30 - 07H30 SMIDDAE: 13H00 - 14H30

OP.1517425. (2) TOEFY WASHIELA W ID NO 6108080176089. (3) DISTRICT: GOODWOOD. POSTAL ADDRESS: 101 - 12TH AVENUE, KENSINGTON, 7405. (4) NEW APPLICATION. (5) 1 X 15 PASSENGERS. (6) THE CONVEYANCE OF TAXI PASSENGERS. (7) AUTHORITY: 72 MAITLAND - KOEBERG POWER STATION

FROM TAXI RANK AT MAITLAND RAILWAY STATION, RIGHT INTO STATION ROAD, LEFT AT CORONATION ROAD, RIGHT AT KOEBERG ROAD PASSING BROOKLYN, RUGBY, LEFT INTO BOUNDARY ROAD, RIGHT INTO OTTO DU PLESSIS DRIVE, LEFT INTO OCEAN WAY DRIVE SUNSET BEACH RIGHT AT BEACH BAY AVENUE, LEFT INTO OTTO DU PLESSIS DRIVE, LEFT AT MARINE DRIVE, PASSING DOLPHIN BEACH HOTEL, LEFT AT SIR DAVID BAIRD DRIVE BLOUBERGSTRAND, LEFT AT MARINE DRIVE, LEFT INTO OTTO DU PLESSIS DRIVE MELKBOSSTRAND TO KOEBERG POWER STATION AND RETURN AS FOLLOWS: INTO OTTO DU PLESSIS DRIVE, RIGHT INTO MARINE DRIVE, LEFT INTO BLAAUWBERG ROAD, PASSING BAYSIDE CENTRE TABLE VIEW, RIGHT INTO KOEBERG ROAD, PASSING KILLARNEY, MONTAGUE GARDENS, MARCONI BEAM, RIGHT INTO RACE COURSE ROAD, RETURN INTO KOEBERG ROAD, RIGHT INTO KOEBERG ROAD, LEFT INTO FREEDOM WAY TO JOE SLOVO PARK, RETURN INTO FREEDOM WAY, RIGHT INTO MILKY WAY DRIVE PHOENIX, LEFT AT KOEBERG ROAD PASSING CAMBRIDGE CENTRE POINT, RUGBY, BROOKLYN, LEFT INTO CORONATION ROAD, RIGHT INTO STATION ROAD, LEFT TO TAXI TERMINUS AT MAITLAND RAILWAY STATION. 137 MAITLAND - BLOUBERGSTRAND

FROM TAXI RANK AT MAITLAND RAILWAY STATION, RIGHT AT STATION ROAD, LEFT AT CORONATION ROAD, RIGHT AT KOEBERG ROAD, ALONG KOEBERG ROAD, LEFT INTO BOUNDARY ROAD AT THE START OF MILNERTON, RIGHT INTO OTTO DU PLESSIS DRIVE, LEFT AT OCEAN WAY DRIVE SUNSET BEACH, RIGHT AT BAY BEACH AVENUE, LEFT AT OTTO DU PLESSIS DRIVE, LEFT AT MARINE DRIVE PASSING DOLPHIN BEACH HOTEL, LEFT INTO SIR DAVID BAIRD DRIVE BLOUBERGSTRAND AND RETURN ALONG THE SAME ROUTE. 355 MAITLAND - MITCHELL'S PLAIN

FROM TAXI RANK AT MAITLAND RAILWAY STATION, RIGHT INTO STATION ROAD, LEFT INTO VOORTREKKER ROAD, LEFT INTO KOEBERG ROAD (M15), PROCEED ALONG M15, LEFT ONTO N2, ALONG N2, LEFT AT R300/MITCHELL'S PLAIN TURN OFF, ALONG R300 TOWARDS MITCHELL'S PLAIN, LEFT INTO A Z BERMAN AVENUE, RIGHT INTO 8TH AVENUE TO TOWN CENTRE, MITCHELL'S PLAIN AND RETURN ALONG THE SAME ROUTE. 356 MAITLAND - FACTRETON

FROM TAXI RANK AT MAITLAND RAILWAY STATION, RIGHT INTO FERNDAL ROAD, RIGHT INTO VOORTREKKER ROAD, ALONG VOORTREKKER ROAD TO EIGHTEENTH AVENUE, FACTRETON AND RETURN ALONG THE SAME ROUTE. 357 MAITLAND - MONTAGUE GARDENS

FROM TAXI RANK AT MAITLAND RAILWAY STATION, RIGHT INTO STATION ROAD, LEFT INTO CORONATION ROAD, RIGHT INTO KOEBERG ROAD, ALONG KOEBERG ROAD, RIGHT ONTO N1, LEFT AT N7 TURN OFF, LEFT INTO BOSMANS DAM ROAD, RIGHT INTO MONTAGUE DRIVE, MONTAGUE GARDENS AND RETURN AS FOLLOWS: LEFT INTO FREEDOM ROAD OR RACE COURSE ROAD, LEFT INTO KOEBERG ROAD, VIA CAMBRIDGE TAXI RANK, PROCEED ALONG KOEBERG ROAD, LEFT INTO CORONATION ROAD, RIGHT INTO STATION ROAD, TO MAITLAND RAILWAY STATION. 358 MAITLAND - KILLARNEY

FROM TAXI RANK MAITLAND RAILWAY STATION, RIGHT INTO STATION ROAD, LEFT INTO CORONATION ROAD, RIGHT INTO KOEBERG ROAD, ALONG KOEBERG ROAD TO KILLARNEY AND RETURN ALONG THE SAME ROUTE.

414 MAITLAND - CAPE TOWN

FROM TAXI RANK IN MAITLAND, RIGHT INTO STATION ROAD, LEFT INTO VOORTREKKER ROAD, ALONG VOORTREKKER ROAD, AROUND CIRCLE, RIGHT INTO ALBERT ROAD, ALONG ALBERT ROAD, INTO NEW MARKET STREET, LEFT INTO RUSSEL ROAD, RIGHT INTO SIR LOWRY ROAD, RIGHT INTO OSWALD PIROW ROAD, LEFT INTO TOP DECK, CAPE TOWN RAILWAY STATION CAPE TOWN AND RETURN.

415 MAITLAND - KILLARNEY GARDENS

FROM TAXI RANK IN MAITLAND, RIGHT INTO STATION ROAD, LEFT INTO CORONATION ROAD, RIGHT INTO KOEBERG ROAD, ALONG KOEBERG ROAD, INTO POTSDAM ROAD, RIGHT INTO KILLARNEY AVENUE, KILLARNEY AND RETURN.

OP.1517432. (2) LEGEND GOLF TOURS ID NO 200208418223. (3) DISTRICT: CAPE TOWN. POSTAL ADDRESS: P.O. BOX 50777, WEST BEACH, 7449. (4) NEW APPLICATION. (5) 1 X 9 PASSENGERS. (6) THE CONVEYANCE OF OTHER. (7) AUTHORITY:

TOURISTS - GOLF TOURS - FROM PICK UP POINTS SITUATED WITHIN A RADIUS OF 25 KM FROM PLACE OF BUSINESS SITUATED AT 51 KRONENBOSCH ROCHESTER ROAD, WEST BEACH TO POINTS SITUATED WITHIN THE WESTERN CAPE PROVINCE AND RETURN.

OP.1517459. (2) PAVILION CAR RENTAL (PTY) LTD ID NO 980703207. (3) DISTRICT: CAPE TOWN. POSTAL ADDRESS: P.O. BOX 340, CAPE TOWN, 8000 C/O MARAIS MULLER - MNR A P JOOSTE P.O. BOX 36, KUILSRIVER, 7580. (4) NEW APPLICATION. (5) 1 X 10 PASSENGERS. (6) THE CONVEYANCE OF OTHER. (7) AUTHORITY:

1. TOURISTS AND THEIR PERSONAL EFFECTS - BETWEEN POINTS SITUATED WITHIN THE RSA.
2. PRE-BOOKED BUSINESS PEOPLE AND THEIR PERSONAL EFFECTS BY MEANS OF AN AIR CONDITIONED VEHICLE DRIVEN BY A UNIFORMED CHAUFFEUR - BETWEEN POINTS SITUATED WITHIN THE RSA.

OP.1517460. (2) PAVILION CAR RENTAL (PTY) LTD ID NO 980703207. (3) DISTRICT: CAPE TOWN. POSTAL ADDRESS: P.O. BOX 340, CAPE TOWN, 8000 C/O MARAIS MULLER - MNR A P JOOSTE P.O. BOX 36, KUILSRIVER, 7580. (4) NEW APPLICATION. (5) 1 X 10 PASSENGERS. (6) THE CONVEYANCE OF OTHER. (7) AUTHORITY:

1. TOURISTS AND THEIR PERSONAL EFFECTS - BETWEEN POINTS SITUATED WITHIN THE RSA.
2. PRE-BOOKED BUSINESS PEOPLE AND THEIR PERSONAL EFFECTS BY MEANS OF AN AIR CONDITIONED VEHICLE DRIVEN BY A UNIFORMED CHAUFFEUR - BETWEEN POINTS SITUATED WITHIN THE RSA.

OP.1517461. (2) PAVILION CAR RENTAL (PTY) LTD ID NO 980703207. (3) DISTRICT: CAPE TOWN. POSTAL ADDRESS: P.O. BOX 340, CAPE TOWN, 8000 C/O MARAIS MULLER - MNR A P JOOSTE P.O. BOX 36, KUILSRIVER, 7580. (4) NEW APPLICATION. (5) 1 X 10 PASSENGERS. (6) THE CONVEYANCE OF OTHER. (7) AUTHORITY:

1. TOURISTS AND THEIR PERSONAL EFFECTS - BETWEEN POINTS SITUATED WITHIN THE RSA.
2. PRE-BOOKED BUSINESS PEOPLE AND THEIR PERSONAL EFFECTS BY MEANS OF AN AIR CONDITIONED VEHICLE DRIVEN BY A UNIFORMED CHAUFFEUR - BETWEEN POINTS SITUATED WITHIN THE RSA.

OP.1517462. (2) PAVILION CAR RENTAL (PTY) LTD ID NO 980703207. (3) DISTRICT: CAPE TOWN. POSTAL ADDRESS: P.O. BOX 340, CAPE TOWN, 8000 C/O MARAIS MULLER - MNR A P JOOSTE P.O. BOX 36, KUILSRIVER, 7580. (4) NEW APPLICATION. (5) 1 X 10 PASSENGERS. (6) THE CONVEYANCE OF OTHER. (7) AUTHORITY:

1. TOURISTS AND THEIR PERSONAL EFFECTS - BETWEEN POINTS SITUATED WITHIN THE RSA.
2. PRE-BOOKED BUSINESS PEOPLE AND THEIR PERSONAL EFFECTS BY MEANS OF AN AIR CONDITIONED VEHICLE DRIVEN BY A UNIFORMED CHAUFFEUR - BETWEEN POINTS SITUATED WITHIN THE RSA.

OP.1517463. (2) PAVILION CAR RENTAL (PTY) LTD ID NO 980703207. (3) DISTRICT: CAPE TOWN. POSTAL ADDRESS: P.O. BOX 340, CAPE TOWN, 8000 C/O MARAIS MULLER - MNR A P JOOSTE P.O. BOX 36, KUILSRIVER, 7580. (4) NEW APPLICATION. (5) 1 X 10 PASSENGERS. (6) THE CONVEYANCE OF OTHER. (7) AUTHORITY:

1. TOURISTS AND THEIR PERSONAL EFFECTS - BETWEEN POINTS SITUATED WITHIN THE RSA.
2. PRE-BOOKED BUSINESS PEOPLE AND THEIR PERSONAL EFFECTS BY MEANS OF AN AIR CONDITIONED VEHICLE DRIVEN BY A UNIFORMED CHAUFFEUR - BETWEEN POINTS SITUATED WITHIN THE RSA.

OP.1517464. (2) PAVILION CAR RENTAL (PTY) LTD ID NO 980703207. (3)
DISTRICT: CAPE TOWN. POSTAL ADDRESS: P.O. BOX 340, CAPE TOWN, 8000 C/O
MARAIS MULLER - MNR A P JOOSTE P.O. BOX 36, KUILSRIVER, 7580. (4) NEW
APPLICATION. (5) 1 X 4 PASSENGERS. (6) THE CONVEYANCE OF OTHER. (7)

AUTHORITY:

1. TOURISTS AND THEIR PERSONAL EFFECTS -
BETWEEN POINTS SITUATED WITHIN THE RSA.
2. PRE-BOOKED BUSINESS PEOPLE AND THEIR PERSONAL EFFECTS BY MEANS OF AN
AIR CONDITIONED VEHICLE DRIVEN BY A UNIFORMED CHAUFFEUR -
BETWEEN POINTS SITUATED WITHIN THE RSA.

OP.1517465. (2) PAVILION CAR RENTAL (PTY) LTD ID NO 980703207. (3)
DISTRICT: CAPE TOWN. POSTAL ADDRESS: P.O. BOX 340, CAPE TOWN, 8000 C/O
MARAIS MULLER - MNR A P JOOSTE P.O. BOX 36, KUILSRIVER, 7580. (4) NEW
APPLICATION. (5) 1 X 4 PASSENGERS. (6) THE CONVEYANCE OF OTHER. (7)

AUTHORITY:

1. TOURISTS AND THEIR PERSONAL EFFECTS -
BETWEEN POINTS SITUATED WITHIN THE RSA.
2. PRE-BOOKED BUSINESS PEOPLE AND THEIR PERSONAL EFFECTS BY MEANS OF AN
AIR CONDITIONED VEHICLE DRIVEN BY A UNIFORMED CHAUFFEUR -
BETWEEN POINTS SITUATED WITHIN THE RSA.

OP.1517466. (2) PAVILION CAR RENTAL (PTY) LTD ID NO 980703207. (3)
DISTRICT: CAPE TOWN. POSTAL ADDRESS: P.O. BOX 340, CAPE TOWN, 8000 C/O
MARAIS MULLER - MNR A P JOOSTE P.O. BOX 36, KUILSRIVER, 7580. (4) NEW
APPLICATION. (5) 1 X 4 PASSENGERS. (6) THE CONVEYANCE OF OTHER. (7)

AUTHORITY:

1. TOURISTS AND THEIR PERSONAL EFFECTS -
BETWEEN POINTS SITUATED WITHIN THE RSA.
2. PRE-BOOKED BUSINESS PEOPLE AND THEIR PERSONAL EFFECTS BY MEANS OF AN
AIR CONDITIONED VEHICLE DRIVEN BY A UNIFORMED CHAUFFEUR -
BETWEEN POINTS SITUATED WITHIN THE RSA.

OP.1517467. (2) PAVILION CAR RENTAL (PTY) LTD ID NO 980703207. (3)
DISTRICT: CAPE TOWN. POSTAL ADDRESS: P.O. BOX 340, CAPE TOWN, 8000 C/O
MARAIS MULLER - MNR A P JOOSTE P.O. BOX 36, KUILSRIVER, 7580. (4) NEW
APPLICATION. (5) 1 X 4 PASSENGERS. (6) THE CONVEYANCE OF OTHER. (7)

AUTHORITY:

1. TOURISTS AND THEIR PERSONAL EFFECTS -
BETWEEN POINTS SITUATED WITHIN THE RSA.
2. PRE-BOOKED BUSINESS PEOPLE AND THEIR PERSONAL EFFECTS BY MEANS OF AN
AIR CONDITIONED VEHICLE DRIVEN BY A UNIFORMED CHAUFFEUR -
BETWEEN POINTS SITUATED WITHIN THE RSA.

OP.1517468. (2) PAVILION CAR RENTAL (PTY) LTD ID NO 980703207. (3)
DISTRICT: CAPE TOWN. POSTAL ADDRESS: P.O. BOX 340, CAPE TOWN, 8000 C/O
MARAIS MULLER - MNR A P JOOSTE P.O. BOX 36, KUILSRIVER, 7580. (4) NEW
APPLICATION. (5) 1 X 4 PASSENGERS. (6) THE CONVEYANCE OF OTHER. (7)

AUTHORITY:

1. TOURISTS AND THEIR PERSONAL EFFECTS -
BETWEEN POINTS SITUATED WITHIN THE RSA.
2. PRE-BOOKED BUSINESS PEOPLE AND THEIR PERSONAL EFFECTS BY MEANS OF AN
AIR CONDITIONED VEHICLE DRIVEN BY A UNIFORMED CHAUFFEUR -
BETWEEN POINTS SITUATED WITHIN THE RSA.

OP.1517469. (2) PAVILION CAR RENTAL (PTY) LTD ID NO 980703207. (3)
DISTRICT: CAPE TOWN. POSTAL ADDRESS: P.O. BOX 340, CAPE TOWN, 8000 C/O
MARAIS MULLER - MNR A P JOOSTE P.O. BOX 36, KUILSRIVER, 7580. (4) NEW
APPLICATION. (5) 1 X 4 PASSENGERS. (6) THE CONVEYANCE OF OTHER. (7)

AUTHORITY:

1. TOURISTS AND THEIR PERSONAL EFFECTS -
BETWEEN POINTS SITUATED WITHIN THE RSA.
2. PRE-BOOKED BUSINESS PEOPLE AND THEIR PERSONAL EFFECTS BY MEANS OF AN
AIR CONDITIONED VEHICLE DRIVEN BY A UNIFORMED CHAUFFEUR -
BETWEEN POINTS SITUATED WITHIN THE RSA.

OP.1517470. (2) PAVILION CAR RENTAL (PTY) LTD ID NO 980703207. (3)
DISTRICT: CAPE TOWN. POSTAL ADDRESS: P.O. BOX 340, CAPE TOWN, 8000 C/O
MARAIS MULLER - MNR A P JOOSTE P.O. BOX 36, KUILSRIVER, 7580. (4) NEW
APPLICATION. (5) 1 X 4 PASSENGERS. (6) THE CONVEYANCE OF OTHER. (7)

AUTHORITY:

1. TOURISTS AND THEIR PERSONAL EFFECTS -
BETWEEN POINTS SITUATED WITHIN THE RSA.
2. PRE-BOOKED BUSINESS PEOPLE AND THEIR PERSONAL EFFECTS BY MEANS OF AN
AIR CONDITIONED VEHICLE DRIVEN BY A UNIFORMED CHAUFFEUR -
BETWEEN POINTS SITUATED WITHIN THE RSA.

OP.1517471. (2) PAVILION CAR RENTAL (PTY) LTD ID NO 980703207. (3)

DISTRICT: CAPE TOWN. POSTAL ADDRESS: P.O. BOX 340, CAPE TOWN, 8000 C/O MARAIS MULLER - MNR A P JOOSTE P.O. BOX 36, KUILSRIVER, 7580. (4) NEW APPLICATION. (5) 1 X 4 PASSENGERS. (6) THE CONVEYANCE OF OTHER. (7) AUTHORITY:

1. TOURISTS AND THEIR PERSONAL EFFECTS - BETWEEN POINTS SITUATED WITHIN THE RSA.
2. PRE-BOOKED BUSINESS PEOPLE AND THEIR PERSONAL EFFECTS BY MEANS OF AN AIR CONDITIONED VEHICLE DRIVEN BY A UNIFORMED CHAUFFEUR - BETWEEN POINTS SITUATED WITHIN THE RSA.

OP.1517472. (2) PAVILION CAR RENTAL (PTY) LTD ID NO 980703207. (3) DISTRICT: CAPE TOWN. POSTAL ADDRESS: P.O. BOX 340, CAPE TOWN, 8000 C/O MARAIS MULLER - MNR A P JOOSTE P.O. BOX 36, KUILSRIVER, 7580. (4) NEW APPLICATION. (5) 1 X 4 PASSENGERS. (6) THE CONVEYANCE OF OTHER. (7) AUTHORITY:

1. TOURISTS AND THEIR PERSONAL EFFECTS - BETWEEN POINTS SITUATED WITHIN THE RSA.
2. PRE-BOOKED BUSINESS PEOPLE AND THEIR PERSONAL EFFECTS BY MEANS OF AN AIR CONDITIONED VEHICLE DRIVEN BY A UNIFORMED CHAUFFEUR - BETWEEN POINTS SITUATED WITHIN THE RSA.

OP.1517473. (2) PAVILION CAR RENTAL (PTY) LTD ID NO 980703207. (3) DISTRICT: CAPE TOWN. POSTAL ADDRESS: P.O. BOX 340, CAPE TOWN, 8000 C/O MARAIS MULLER - MNR A P JOOSTE P.O. BOX 36, KUILSRIVER, 7580. (4) NEW APPLICATION. (5) 1 X 4 PASSENGERS. (6) THE CONVEYANCE OF OTHER. (7) AUTHORITY:

1. TOURISTS AND THEIR PERSONAL EFFECTS - BETWEEN POINTS SITUATED WITHIN THE RSA.
2. PRE-BOOKED BUSINESS PEOPLE AND THEIR PERSONAL EFFECTS BY MEANS OF AN AIR CONDITIONED VEHICLE DRIVEN BY A UNIFORMED CHAUFFEUR - BETWEEN POINTS SITUATED WITHIN THE RSA.

OP.1517477. (2) DIENER ROELOF R ID NO 5307055093086. (3) DISTRICT: HERMANUS. POSTAL ADDRESS: POSBUS 12055, DIE BOORD, STELLENBOSCH, 7613. (4) NEW APPLICATION. (5) 1 X 10 PASSENGERS. (6) THE CONVEYANCE OF TOURISTS. (7) AUTHORITY: FROM PICK UP POINTS SITUATED WITHIN A RADIUS OF 180 KM FROM PLACE OF BUSINESS SITUATED AT VAN DYK STREET 77, KLEINBAAI, GANSBAAI TO POINTS WITHIN THE RSA AND RETURN.

OP.1517578. (2) NEL VINCENT PAUL VP ID NO 7203225183089. (3) DISTRICT: BELLVILLE. POSTAL ADDRESS: 44 WILLIAM TAYLOR AVE, BELLVILLE SOUTH, 7530. (4) NEW APPLICATION. (5) 1 X 18 PASSENGERS. (6) THE CONVEYANCE OF OTHER. (7) AUTHORITY: EMPLOYEES - PICK UP TIME STARTS AT 20H45 FOR 22H00 SHIFT IN. THE AREAS OF PICK UP ARE MITCHELL'S PLAIN, MORGENSTER, WESTRIDGE, KHAYELITSHA, HARARE, MAKHAZA, SITE A AND B, DELFT, BELHAR, BRACKENFELL, EERSTE RIVER, KUILSRIVER AND BELLVILLE. 10 O CLOCK SHIFT OUT - AREAS INCLUDE BELLVILLE, KUILSRIVER, EERSTE RIVER, MITCHELL'S PLAIN, KHAYELITSHA, DELFT AND BELHAR. EMPLOYEES WORKING OVERTIME LEAVE THE COMPLYAN AFTER 6'O CLOCK AND INCLUDE ALL THE ABOVE MENTIONED AREAS.

OP.1517934. (2) THE INSIDE EDGE TRAVEL (PTY) LTD ID NO 199800374707. (3) DISTRICT: WYNBERG. POSTAL ADDRESS: SUITE 215, POSTNET X18, RONDEBOSCH, 7701 C/O G C MALUKA & ASSOCIATES POSBUS 839, BELLVILLE, 7530. (4) NEW APPLICATION. (5) 1 X 9 PASSENGERS. (6) THE CONVEYANCE OF TOURISTS. (7) AUTHORITY: FROM POINTS WITHIN A RADIUS OF 35 KM FROM THE GPO, RONDEBOSCH TO POINTS WITHIN THE WESTERN CAPE PROVINCE AND RETURN.

OP.1517957. (2) MILEHAM IAN JAMES IJ ID NO 6108225167084. (3) DISTRICT: OUDTSHOORN. POSTAL ADDRESS: POSTNET SUITE 7, PRIVATE BAG X680, OUDTSHOORN, 6620. (4) NEW APPLICATION. (5) 1 X 7 PASSENGERS. (6) THE CONVEYANCE OF TOURISTS. (7) AUTHORITY: FROM PICK UP POINTS SITUATED WITHIN A RADIUS OF 50 KM FROM PLACE OF BUSINESS SITUATED AT 2 DAVEN COURT, ST GEORGES STREET, OUDTSHOORN TO POINTS SITUATED WITHIN THE RSA AND RETURN.

OP.1518017. (2) CAROLUS DAVID CHARLES DC ID NO 7106025123082. (3) DISTRICT: WYNBERG. POSTAL ADDRESS: P.O. BOX 748, PLUMSTEAD, 7801. (4) NEW APPLICATION. (5) 1 X 10 PASSENGERS. (6) THE CONVEYANCE OF TOURISTS. (7) AUTHORITY: FROM PICK UP POINTS SITUATED WITHIN A RADIUS OF 35 KM FROM PLACE OF BUSINESS SITUATED AT 8 CORLE ROAD, SOUTHFIELD TO POINTS SITUATED WITHIN THE BOUNDARIES OF THE WESTERN CAPE PROVINCE AND EASTERN CAPE PROVINCE AND RETURN.

OP.1518032. (2) EGGSALTATION SOUTH AFRICA CC ID NO 986589023. (3) DISTRICT: CAPE TOWN. POSTAL ADDRESS: P.O. BOX 36167, GLOSDERRY, 7702 C/O MR B I MISKEY 9 KRUGER STREET, BELLVILLE, 7530. (4) NEW APPLICATION. (5) 1 X 24 PASSENGERS. (6) THE CONVEYANCE OF OTHER. (7) AUTHORITY:

1. TOURISTS AND THEIR PERSONAL EFFECTS BETWEEN POINTS SITUATED WITHIN THE BOUNDARIES OF RSA.
2. ORGANISED PERSONS AND THEIR PERSONAL EFFECTS BY MEANS OF THE MOTOR VEHICLE DESCRIBED IN THIS OPERATING LICENSE AND WHICH HAS BEEN CHARTERED FOR A GROUP OF PERSONS TRAVELLING TOGETHER, FROM POINTS SITUATED WITHIN THE WESTERN CAPE AND EASTERN CAPE REGIONS TO POINTS SITUATED WITHIN THE RSA AND RETURN.
3. SCHOLARS BETWEEN THEIR RESIDENCES AND THE SCHOOL THAT THEY ATTEND SITUATED WITHIN A RADIUS OF 160 KM FROM HOLDERS PLACE OF BUSINESS SITUATED AT 11 ABERDEEN ROAD, NEWLANDS SUBJECT TO THE CONDITION THAT THIS AUTHORITY IS ONLY VALID WHILE A WRITTEN CONTRACT OR AGREEMENT IS IN FORCE.
4. PASSENGERS WHO ARE IN POSSESSION OF TRAIN TICKETS ISSUED BY METRO - BETWEEN STATIONS SITUATED WITHIN THE MAGISTERIAL DISTRICT OF BEAUFORT WEST, BELLVILLE, CLANWILLIAM, GOODWOOD, THE CAPE, KUILSRIVER, LAINGSBURG, MALMESBURY, MOORREESBURG, PAARL, PIKETBERG, PRINCE ALBERT, SIMONSTAD, SOMERSET WEST, STRAND, STELLENBOSCH, TULBAGH, VANRHYNSDORP, VREDENDAL, WELLINGTON, WORCESTER, WYNBERG SUBJECT TO THE FOLLOWING CONDITIONS:
 - A. METRO WILL BE RESPONSIBLE FOR THE COST OF THE CONVEYANCE.
 - B. THE CONVEYANCE MAY ONLY BE UNDERTAKEN WHEN ONE OF THE FOLLOWING HAS OCCURED.

- I) DERAILEMENT
- II) ELECTRICAL FAILURE
- III) WASH AWAYS

- IV) WHEN MAINTENANCE WORK IS BEING UNDERTAKEN OF THE TRACKS.

PASSENGERS AND THEIR PERSONAL EFFECTS FREE OF CHARGE - FROM POINTS SITUATED WITHIN THE MAGISTERIAL DISTRICTS OF THE CAPE, GOODWOOD, MITCHELL'S PLAIN, WYNBERG, SIMON'S TOWN, STRAND, SOMERSET WEST, KUILS RIVER, STELLENBOSCH, PAARL, BELLVILLE, WORCESTER, MALMESBURY, TULBAGH, CERES, WELLINGTON, GRABOUW AND CALEDON TO THE APPLICANTS PLACE OF BUSINESS AT BOSTON CIRCLE, AIRPORT, INDUSTRIA AND RETURN.

ROUTE 1

PASSENGERS AND THEIR PERSONAL EFFECTS -

FROM APPLICANTS PLACE OF BUSINESS SITUATED AT BOSTON CIRCLE, AIRPORT INDUSTRIA TURN RIGHT INTO BORCHARD QUARRY ROAD AND LEFT ONTO THE N2 CONTINUE WITH N2. TAKE LEFT TURN ONTO R300 WHICH JOINS N1. PROCEED ALONG N1 TO WORCESTER, DE DOORNS, TOUWSRIVER, LAINGSBURG, ALONG N1 TO BEAUFORT WEST. FROM BEAUFORT WEST ALONG THE N1 VIA THREE SISTERS AND RICHMOND, RIGHT ALONG THE N10 AT HANOVER TO MIDDELBURG; ALONG MEINTJIES STREET, LEFT LOOP, LEFT VAN REENEN, RIGHT CHURCH, LEFT JUBILEE, THEN ALONG THE R56 VIA STEYNSBURG, MOLTEÑO, DORDRECHT, INDWE, ELLIOT, UGIE, MACLEAR, RIGHT ALONG THE R396 VIA TSOLO, THEN LEFT ALONG THE R56 TO KOKSTAD, RETURN VIA THE R56 IN THE REVERSE DIRECTION, THEN ONTO LEFT N2 VIA STAFFORD'S POST, LEFT R56 TO UMZINKULU AND RETURN ALONG THE SAME ROUTE IN THE REVERSE DIRECTION.

TIMETABLE:

AS AND WHEN REQUIRED.

TARIFFS:

AS PER AGREEMENT.

ROUTE 2

FOLLOW THE SAME ROUTE AS PER ROUTE 1 TO BEAUFORT WEST THEN VIA ABERDEEN, GRAAFF REINET, PEARSTON, SOMERSET EAST, COOKHOUSE, BEDFORD, ADELAIDE, FORT BEAUFORT, ALICE, KEISKAMMAHOEK, DIMBAZA, KING WILLIAM'S TOWN, ZWELITSHA, MDANTSANE TO EAST LONDON AND RETURN.

ROUTE 3

FOLLOW THE SAME ROUTE AS PER ROUTE 1 AND 2 TO ALICE THEN VIA KING WILLIAM'S TOWN, BISHO, KOMGA, KEI BIRGE, NABAKAZE, BUTTERWORTH, IDUTYWA TO UMTATA AND RETURN.

ROUTE 4

SAME AS BEAUFORT WEST THEN VIA ABERDEEN, GRAAFF REINET, CRADOCK, TARKASTAD, WHITTLESEA, SADA TO HEWU AND RETURN VIA THE SAME ROUTE.

ROUTES 1 TO 4 ARE SUBJECT TO THE CONDITIONS: -

- I) THAT THE HOLDER MAY DEViate FROM THE SPECIFIED ROUTE BY UP TO 75 KILOMETRES TO ENABLE THE HOLDER TO DROP PASSENGERS OFF CLOSER TO THEIR RESIDENCE IF AGREED UPON.
- II) THAT ROUTES THROUGH TOWN AND CITIES WILL BE AS AGREED UPON WITH THE RELEVANT AUTHORITIES.
- III) SUBJECT TO THE CONDITION THAT TRIPS ALONG ALL OR PART OF THE ROUTE MAY BE UNDERTAKEN AS REQUIRED.

TIMETABLE: AS AND WHEN REQUIRED.

TARIFFS: AS PER AGREEMENT.

PASSENGERS AND THEIR PERSONAL EFFECTS FREE OF CHARGE -
FROM POINTS SITUATED WITHIN THE MAGISTERIAL DISTRICT OF THE CAPE, GOODWOOD,
MITCHELL'S PLAIN, WYNBERG, SIMON'S TOWN, STRAND, SOMERSET WEST, KUILSRIVER,
STELLENBOSCH, PAARL, BELLVILLE, WORCESTER, MALMESBURY, TULBAGH, CERES,
WELLINGTON, GRABOUW AND CALEDON TO THE APPLICANTS PLACE OF BUSINESS
AT BOSTON CIRCLE, AIRPORT, INDUSTRIA AND RETURN.

ROUTE 1

PASSENGERS AND THEIR PERSONAL EFFECTS -
FROM APPLICANT'S PLACE OF BUSINESS SITUATED AT BOSTON CIRCLE TURN RIGHT
INTO BORCHARDS QUARRY ROAD AND LEFT INTO THE N2 CONTINUE WITH N2. TAKE LEFT
TURN ONTO R300. CONTINUE ALONG R300 WHICH JOINS N1. PROCEED ALONG N1 TO
WORCESTER, DE DOORNS, TOWNSRIVER, LAINGSBURG, ALONG N1 TO BEAUFORT WEST,
ALONG N1 INTO DONKIN STREET, TURN RIGHT INTO VOORTREKKER ROAD WHICH BECOMES
R61 TO GRAAFF REINET, CRADOCK, TARKASTAD, ALONG R61 TO QUEENSTOWN THEN VIA
NONESI NECK, MCKOYO NEK, LADY FRERE, CALA, ELLIOT, UGIE, MACLEAR, HALCYON
DRIFT, KATKOP, MOUNT FLETCHER, MALUTI TO MOUNT FRERE AND RETURN.

ROUTE 2

FOLLOW THE SAME ROUTE AS PER ROUTE 1 TO QUEENSTOWN THEN VIA NTYWENKA,
TSOLO, QAMATA, QUMBA, MOUNT FRERE, MOUNT AYLIFF TO KOKSTAD AND RETURN.

ROUTE 3

FOLLOW THE SAME ROUTE AS PER ROUTE 1 TO QUEENSTOWN THEN VIA BOLOTWA,
QAMATA, COFIMVABA, ENGCOBO, BASZIYA, UMTATA, TSOLO, MOUNT FRERE, MOUNT
AYLIFF TO KOKSTAD AND RETURN.

ROUTE 4

FOLLOW THE SAME ROUTE AS PER ROUTE 1 TO QUEENSTOWN THEN VIA BOLOTWA,
QAMATA, COFIMVABA, TSOMO, NQUAMAKWE, NABAKAZI, BUTTERWORTH, KENTANI,
IDUTYWA, WILLOWVALE, ELLIOTDALE, BASHEE BRIDGE, MQANDULI, VIEDGESVILLE TO
UMTATA AND RETURN.

ROUTES 1 TO 4 ARE SUBJECT TO THE CONDITION THAT THE HOLDER MAY DEVIATE FROM
THE SPECIFIED ROUTE BY UP TO 75 KM TO ENABLE HIM TO DROP PASSENGERS OFF
CLOSER TO THEIR DESTINATION IF AGREED UPON.

THE ROUTES THROUGH TOWNS AND CITIES WILL BE AS AGREED UPON WITH THE
RELEVANT AUTHORITIES.

SUBJECT TO THE CONDITION THAT TRIPS ALONG ALL OR PART OF THE ROUTE MAY BE
UNDERTAKEN AS REQUIRED.

TIMETABLE: AS AND WHEN REQUIRED.

TARIFFS: AS PER AGREEMENT.

OP.1518033. (2) EGGSALTATION SOUTH AFRICA CC ID NO 986589023. (3)
DISTRICT: CAPE TOWN. POSTAL ADDRESS: P.O. BOX 36167, GLOSDERRY, 7702 C/O
MR B I MISKEY 9 KRUGER STREET, BELLVILLE, 7530. (4) NEW APPLICATION. (5)
1 X 24 PASSENGERS. (6) THE CONVEYANCE OF OTHER. (7) AUTHORITY:

1. TOURISTS AND THEIR PERSONAL EFFECTS BETWEEN POINTS SITUATED WITHIN THE
BOUNDARIES OF RSA.

2. ORGANISED PERSONS AND THEIR PERSONAL EFFECTS BY MEANS OF THE MOTOR
VEHICLE DESCRIBED IN THIS OPERATING LICENSE AND WHICH HAS BEEN CHARTERED
FOR A GROUP OF PERSONS TRAVELLING TOGETHER, FROM POINTS SITUATED WITHIN THE
WESTERN CAPE AND EASTERN CAPE REGIONS TO POINTS SITUATED WITHIN THE RSA AND
RETURN.

3. SCHOLARS BETWEEN THEIR RESIDENCES AND THE SCHOOL THAT THEY ATTEND
SITUATED WITHIN A RADIUS OF 160 KM FROM HOLDERS PLACE OF BUSINESS SITUATED
AT 11 ABERDEEN ROAD, NEWLANDS SUBJECT TO THE CONDITION THAT THIS AUTHORITY
IS ONLY VALID WHILE A WRITTEN CONTRACT OR AGREEMENT IS IN FORCE.

4. PASSENGERS WHO ARE IN POSSESSION OF TRAIN TICKETS ISSUED BY METRO -
BETWEEN STATIONS SITUATED WITHIN THE MAGISTERIAL DISTRICT OF BEAUFORT WEST,
BELLVILLE, CLANWILLIAM, GOODWOOD, THE CAPE, KUILSRIVER, LAINGSBURG,
MALMESBURY, MOORREESBURG, PAARL, PIKETBERG, PRINCE ALBERT, SIMONSTAD,
SOMERSET WEST, STRAND, STELLENBOSCH, TULBAGH, VANRHYNSDORP, VREDENDAL,
WELLINGTON, WORCESTER, WYNBERG SUBJECT TO THE FOLLOWING CONDITIONS:

A. METRO WILL BE RESPONSIBLE FOR THE COST OF THE CONVEYANCE.

B. THE CONVEYANCE MAY ONLY BE UNDERTAKEN WHEN ONE OF THE FOLLOWING HAS
OCCURED.

I) DERAILMENT

II) ELECTRICAL FAILURE

III) WASH AWAYS

IV) WHEN MAINTENANCE WORK IS BEING UNDERTAKEN OF THE TRACKS.

PASSENGERS AND THEIR PERSONAL EFFECTS FREE OF CHARGE -

FROM POINTS SITUATED WITHIN THE MAGISTERIAL DISTRICTS OF THE CAPE, GOODWOOD,
MITCHELL'S PLAIN, WYNBERG, SIMON'S TOWN, STRAND, SOMERSET WEST, KUILS
RIVER, STELLENBOSCH, PAARL, BELLVILLE, WORCESTER, MALMESBURY, TULBAGH,
CERES, WELLINGTON, GRABOUW AND CALEDON TO THE APPLICANTS PLACE OF BUSINESS
AT BOSTON CIRCLE, AIRPORT, INDUSTRIA AND RETURN.

ROUTE 1

PASSENGERS AND THEIR PERSONAL EFFECTS -

FROM APPLICANTS PLACE OF BUSINESS SITUATED AT BOSTON CIRCLE, AIRPORT INDUSTRIA TURN RIGHT INTO BORCHARD QUARRY ROAD AND LEFT ONTO THE N2 CONTINUE WITH N2. TAKE LEFT TURN ONTO R300 WHICH JOINS N1. PROCEED ALONG N1 TO WORCESTER, DE DOORNS, TOUWSRIVER, LAINGSBURG, ALONG N1 TO BEAUFORT WEST. FROM BEAUFORT WEST ALONG THE N1 VIA THREE SISTERS AND RICHMOND, RIGHT ALONG THE N10 AT HANOVER TO MIDDELBURG; ALONG MEINTJIES STREET, LEFT LOOP, LEFT VAN REENEN, RIGHT CHURCH, LEFT JUBILEE, THEN ALONG THE R56 VIA STEYNSBURG, MOLTEÑO, DORDRECHT, INDWE, ELLIOT, UGIE, MACLEAR, RIGHT ALONG THE R396 VIA TSOLO, THEN LEFT ALONG THE R56 TO KOKSTAD, RETURN VIA THE R56 IN THE REVERSE DIRECTION, THEN ONTO LEFT N2 VIA STAFFORD'S POST, LEFT R56 TO UMZIMKULU AND RETURN ALONG THE SAME ROUTE IN THE REVERSE DIRECTION.

TIMETABLE:

AS AND WHEN REQUIRED.**TARIFFS:****AS PER AGREEMENT.****ROUTE 2**

FOLLOW THE SAME ROUTE AS PER ROUTE 1 TO BEAUFORT WEST THEN VIA ABERDEEN, GRAAFF REINET, PEARSTON, SOMERSET EAST, COOKHOUSE, BEDFORD, ADELAIDE, FORT BEAUFORT, ALICE, KEISKAMMAHOEK, DIMBAZA, KING WILLIAM'S TOWN, ZWELITSHA, MDANTSANE TO EAST LONDON AND RETURN.

ROUTE 3

FOLLOW THE SAME ROUTE AS PER ROUTE 1 AND 2 TO ALICE THEN VIA KING WILLIAM'S TOWN, BISHO, KOMGA, KEI BIRDEGE, NABAKAZE, BUTTERWORTH, IDUTYWA TO UMTATA AND RETURN.

ROUTE 4

SAME AS BEAUFORT WEST THEN VIA ABERDEEN, GRAAFF REINET, CRADOCK, TARKASTAD, WHITTLESEA, SADA TO HEWU AND RETURN VIA THE SAME ROUTE.

ROUTES 1 TO 4 ARE SUBJECT TO THE CONDITIONS: -

I) THAT THE HOLDER MAY DEViate FROM THE SPECIFIED ROUTE BY UP TO 75 KILOMETRES TO ENABLE THE HOLDER TO DROP PASSENGERS OFF CLOSER TO THEIR RESIDENCE IF AGREED UPON.

II) THAT ROUTES THROUGH TOWN AND CITIES WILL BE AS AGREED UPON WITH THE RELEVANT AUTHORITIES.

III) SUBJECT TO THE CONDITION THAT TRIPS ALONG ALL OR PART OF THE ROUTE MAY BE UNDERTAKEN AS REQUIRED.

TIMETABLE: AS AND WHEN REQUIRED.

TARIFFS: AS PER AGREEMENT.

PASSENGERS AND THEIR PERSONAL EFFECTS FREE OF CHARGE -

FROM POINTS SITUATED WITHIN THE MAGISTERIAL DISTRICT OF THE CAPE, GOODWOOD, MITCHELL'S PLAIN, WYNBERG, SIMON'S TOWN, STRAND, SOMERSET WEST, KUILSRIVER, STELLENBOSCH, PAARL, BELLVILLE, WORCESTER, MALMESBURY, TULBAGH, CERES, WELLINGTON, GRABOUW AND CALEDON TO THE APPLICANTS PLACE OF BUSINESS AT BOSTON CIRCLE, AIRPORT, INDUSTRIA AND RETURN.

ROUTE 1

PASSENGERS AND THEIR PERSONAL EFFECTS -

FROM APPLICANT'S PLACE OF BUSINESS SITUATED AT BOSTON CIRCLE TURN RIGHT INTO BORCHARDS QUARRY ROAD AND LEFT INTO THE N2 CONTINUE WITH N2. TAKE LEFT TURN ONTO R300. CONTINUE ALONG R300 WHICH JOINS N1. PROCEED ALONG N1 TO WORCESTER, DE DOORNS, TOUWSRIVER, LAINGSBURG, ALONG N1 TO BEAUFORT WEST, ALONG N1 INTO DONKIN STREET, TURN RIGHT INTO VOORTREKKER ROAD WHICH BECOMES R61 TO GRAAFF REINET, CRADOCK, TARKASTAD, ALONG R61 TO QUEENSTOWN THEN VIA NONESI NECK, MCKOYO NEK, LADY FRERE, CALA, ELLIOT, UGIE, MACLEAR, HALCYON DRIFT, KATKOP, MOUNT FLETCHER, MALUTI TO MOUNT FRERE AND RETURN.

ROUTE 2

FOLLOW THE SAME ROUTE AS PER ROUTE 1 TO QUEENSTOWN THEN VIA NTYWENKA, TSOLO, QAMATA, QUMBA, MOUNT FRERE, MOUNT AYLIF TO KOKSTAD AND RETURN.

ROUTE 3

FOLLOW THE SAME ROUTE AS PER ROUTE 1 TO QUEENSTOWN THEN VIA BOLOTWA, QAMATA, COFIMVABA, ENGCOCO, BASZIYA, UMTATA, TSOLO, MOUNT FRERE, MOUNT AYLIF TO KOKSTAD AND RETURN.

ROUTE 4

FOLLOW THE SAME ROUTE AS PER ROUTE 1 TO QUEENSTOWN THEN VIA BOLOTWA, QAMATA, COFIMVABA, TSOMO, NOUAMAKWE, NABAKAZI, BUTTERWORTH, KENTANI, IDUTYWA, WILLOWVALE, ELLIOTDALE, BASHEE BRIDGE, MQANDULI, VIEDGESVILLE TO UMTATA AND RETURN.

ROUTES 1 TO 4 ARE SUBJECT TO THE CONDITION THAT THE HOLDER MAY DEViate FROM THE SPECIFIED ROUTE BY UP TO 75 KM TO ENABLE HIM TO DROP PASSENGERS OFF CLOSER TO THEIR DESTINATION IF AGREED UPON.

THE ROUTES THROUGH TOWNS AND CITIES WILL BE AS AGREED UPON WITH THE

RELEVANT AUTHORITIES.
 SUBJECT TO THE CONDITION THAT TRIPS ALONG ALL OR PART OF THE ROUTE MAY BE
 UNDERTAKEN AS REQUIRED.
 TIMETABLE: AS AND WHEN REQUIRED.
 TARIFFS: AS PER AGREEMENT.

OP.1518034. (2) EGGSALTATION SOUTH AFRICA CC ID NO 986589023. (3)
 DISTRICT: CAPE TOWN. POSTAL ADDRESS: P.O. BOX 36167, GLOSDERRY, 7702 C/O
 MR B I MISKEY 9 KRUGER STREET, BELLVILLE, 7530. (4) NEW APPLICATION. (5)
 1 X 24 PASSENGERS. (6) THE CONVEYANCE OF OTHER. (7) AUTHORITY:
 1. TOURISTS AND THEIR PERSONAL EFFECTS BETWEEN POINTS SITUATED WITHIN THE
 BOUNDARIES OF RSA.
 2. ORGANISED PERSONS AND THEIR PERSONAL EFFECTS BY MEANS OF THE MOTOR
 VEHICLE DESCRIBED IN THIS OPERATING LICENSE AND WHICH HAS BEEN CHARTERED
 FOR A GROUP OF PERSONS TRAVELLING TOGETHER, FROM POINTS SITUATED WITHIN THE
 WESTERN CAPE AND EASTERN CAPE REGIONS TO POINTS SITUATED WITHIN THE RSA AND
 RETURN.
 3. SCHOLARS BETWEEN THEIR RESIDENCES AND THE SCHOOL THAT THEY ATTEND
 SITUATED WITHIN A RADIUS OF 160 KM FROM HOLDERS PLACE OF BUSINESS SITUATED
 AT 11 ABERDEEN ROAD, NEWLANDS SUBJECT TO THE CONDITION THAT THIS AUTHORITY
 IS ONLY VALID WHILE A WRITTEN CONTRACT OR AGREEMENT IS IN FORCE.
 4. PASSENGERS WHO ARE IN POSSESSION OF TRAIN TICKETS ISSUED BY METRO -
 BETWEEN STATIONS SITUATED WITHIN THE MAGISTERIAL DISTRICT OF BEAUFORT WEST,
 BELLVILLE, CLANWILLIAM, GOODWOOD, THE CAPE, KUILSRIVER, LAINGSBURG,
 MALMESBURY, MOORREESBURG, PAARL, PIKETBERG, PRINCE ALBERT, SIMONSTAD,
 SOMERSET WEST, STRAND, STELLENBOSCH, TULBAGH, VANRHYNSDORP, VREDENDAL,
 WELLINGTON, WORCESTER, WYNBERG SUBJECT TO THE FOLLOWING CONDITIONS:
 A. METRO WILL BE RESPONSIBLE FOR THE COST OF THE CONVEYANCE.
 B. THE CONVEYANCE MAY ONLY BE UNDERTAKEN WHEN ONE OF THE FOLLOWING HAS
 OCCURED.
 I) DERAILMENT
 II) ELECTRICAL FAILURE
 III) WASH AWAYS
 IV) WHEN MAINTENANCE WORK IS BEING UNDERTAKEN OF THE TRACKS.
 PASSENGERS AND THEIR PERSONAL EFFECTS FREE OF CHARGE -
 FROM POINTS SITUATED WITHIN THE MAGISTERIAL DISTRICTS OF THE CAPE, GOODWOOD,
 MITCHELL'S PLAIN, WYNBERG, SIMON'S TOWN, STRAND, SOMERSET WEST, KUILS
 RIVER, STELLENBOSCH, PAARL, BELLVILLE, WORCESTER, MALMESBURY, TULBAGH,
 CERES, WELLINGTON, GRABOUW AND CALEDON TO THE APPLICANTS PLACE OF BUSINESS
 AT BOSTON CIRCLE, AIRPORT, INDUSTRIA AND RETURN.

ROUTE 1

PASSENGERS AND THEIR PERSONAL EFFECTS -
 FROM APPLICANTS PLACE OF BUSINESS SITUATED AT BOSTON CIRCLE, AIRPORT
 INDUSTRIA TURN RIGHT INTO BORCHARD QUARRY ROAD AND LEFT ONTO THE N2
 CONTINUE WITH N2. TAKE LEFT TURN ONTO R300 WHICH JOINS N1. PROCEED ALONG N1
 TO WORCESTER, DE DOORNS, TOWNSRIVER, LAINGSBURG, ALONG N1 TO BEAUFORT WEST.
 FROM BEAUFORT WEST ALONG THE N1 VIA THREE SISTERS AND RICHMOND, RIGHT ALONG
 THE N10 AT HANOVER TO MIDDELBURG; ALONG MEINTJIES STREET, LEFT LOOP, LEFT
 VAN REENEN, RIGHT CHURCH, LEFT JUBILEE, THEN ALONG THE R56 VIA STEYNSBURG,
 MOLTEÑO, DORDRECHT, INDWE, ELLIOT, UGIE, MACLEAR, RIGHT ALONG THE R396 VIA
 TSOLO, THEN LEFT ALONG THE R56 TO KOKSTAD, RETURN VIA THE R56 IN THE
 REVERSE DIRECTION, THEN ONTO LEFT N2 VIA STAFFORD'S POST, LEFT R56 TO
 UMZIMKULU AND RETURN ALONG THE SAME ROUTE IN THE REVERSE DIRECTION.
 TIMETABLE:

AS AND WHEN REQUIRED.

TARIFFS:

AS PER AGREEMENT.

ROUTE 2

FOLLOW THE SAME ROUTE AS PER ROUTE 1 TO BEAUFORT WEST THEN VIA ABERDEEN,
 GRAAFF REINET, PEARSTON, SOMERSET EAST, COOKHOUSE, BEDFORD, ADELAIDE, FORT
 BEAUFORT, ALICE, KEISKAMMAHOEK, DIMBAZA, KING WILLIAM'S TOWN, ZWELITSHA,
 MDANTSANE TO EAST LONDON AND RETURN.

ROUTE 3

FOLLOW THE SAME ROUTE AS PER ROUTE 1 AND 2 TO ALICE THEN VIA KING WILLIAM'S
 TOWN, BISHO, KOMGA, KEI BIRGE, NABAKAZE, BUTTERWORTH, IDUTYWA TO UMTATA
 AND RETURN.

ROUTE 4

SAME AS BEAUFORT WEST THEN VIA ABERDEEN, GRAAFF REINET, CRADOCK, TARKASTAD,
 WHITTLESEA, SADA TO HEWU AND RETURN VIA THE SAME ROUTE.

ROUTES 1 TO 4 ARE SUBJECT TO THE CONDITIONS: -

I) THAT THE HOLDER MAY DEVIATE FROM THE SPECIFIED ROUTE BY UP TO 75
 KILOMETRES TO ENABLE THE HOLDER TO DROP PASSENGERS OFF CLOSER TO THEIR
 RESIDENCE IF AGREED UPON.

II) THAT ROUTES THROUGH TOWN AND CITIES WILL BE AS AGREED UPON WITH THE RELEVANT AUTHORITIES.

III) SUBJECT TO THE CONDITION THAT TRIPS ALONG ALL OR PART OF THE ROUTE MAY BE UNDERTAKEN AS REQUIRED.

TIMETABLE: AS AND WHEN REQUIRED.

TARIFFS: AS PER AGREEMENT.

PASSENGERS AND THEIR PERSONAL EFFECTS FREE OF CHARGE -

FROM POINTS SITUATED WITHIN THE MAGISTERIAL DISTRICT OF THE CAPE, GOODWOOD, MITCHELL'S PLAIN, WYNBERG, SIMON'S TOWN, STRAND, SOMERSET WEST, KUILSRIVER, STELLENBOSCH, PAARL, BELLVILLE, WORCESTER, MALMESBURY, TULBAGH, CERES, WELLINGTON, GRABOUW AND CALEDON TO THE APPLICANTS PLACE OF BUSINESS AT BOSTON CIRCLE, AIRPORT, INDUSTRIA AND RETURN.

ROUTE 1

PASSENGERS AND THEIR PERSONAL EFFECTS -

FROM APPLICANT'S PLACE OF BUSINESS SITUATED AT BOSTON CIRCLE TURN RIGHT INTO BORCHARDS QUARRY ROAD AND LEFT INTO THE N2 CONTINUE WITH N2. TAKE LEFT TURN ONTO R300. CONTINUE ALONG R300 WHICH JOINS N1. PROCEED ALONG N1 TO WORCESTER, DE DOORNS, TOWNSRIVER, LAINGSBURG, ALONG N1 TO BEAUFORT WEST, ALONG N1 INTO DONKIN STREET, TURN RIGHT INTO VOORTREKKER ROAD WHICH BECOMES R61 TO GRAAFF REINET, CRADOCK, TARKASTAD, ALONG R61 TO QUEENSTOWN THEN VIA NONESI NECK, MCKOYO NEK, LADY FRERE, CALA, ELLIOT, UGIE, MACLEAR, HALCYON DRIFT, KATKOP, MOUNT FLETCHER, MALUTI TO MOUNT FRERE AND RETURN.

ROUTE 2

FOLLOW THE SAME ROUTE AS PER ROUTE 1 TO QUEENSTOWN THEN VIA NTYWENKA, TSOLO, QAMATA, QUMBA, MOUNT FRERE, MOUNT AYLIFF TO KOKSTAD AND RETURN.

ROUTE 3

FOLLOW THE SAME ROUTE AS PER ROUTE 1 TO QUEENSTOWN THEN VIA BOLOTWA, QAMATA, COFIMVABA, ENGCOCO, BASZIYA, UMTATA, TSOLO, MOUNT FRERE, MOUNT AYLIFF TO KOKSTAD AND RETURN.

ROUTE 4

FOLLOW THE SAME ROUTE AS PER ROUTE 1 TO QUEENSTOWN THEN VIA BOLOTWA, QAMATA, COFIMVABA, TSOMO, NQUAMAKWE, NABAKAZI, BUTTERWORTH, KENTANI, IDUTYWA, WILLOWVALE, ELLIOTDALE, BASHEE BRIDGE, MQANDULI, VIEDGESVILLE TO UMTATA AND RETURN.

ROUTES 1 TO 4 ARE SUBJECT TO THE CONDITION THAT THE HOLDER MAY DEVIATE FROM THE SPECIFIED ROUTE BY UP TO 75 KM TO ENABLE HIM TO DROP PASSENGERS OFF CLOSER TO THEIR DESTINATION IF AGREED UPON.

THE ROUTES THROUGH TOWNS AND CITIES WILL BE AS AGREED UPON WITH THE RELEVANT AUTHORITIES.

SUBJECT TO THE CONDITION THAT TRIPS ALONG ALL OR PART OF THE ROUTE MAY BE UNDERTAKEN AS REQUIRED.

TIMETABLE: AS AND WHEN REQUIRED.

TARIFFS: AS PER AGREEMENT.

OP.1518035. (2) EGGSALTATION SOUTH AFRICA CC ID NO 986589023. (3) DISTRICT: CAPE TOWN. POSTAL ADDRESS: P.O. BOX 36167, GLOSDERRY, 7702 C/O MR B I MISKEY 9 KRUGER STREET, BELLVILLE, 7530. (4) NEW APPLICATION. (5) 1 X 24 PASSENGERS. (6) THE CONVEYANCE OF OTHER. (7) AUTHORITY:

1. TOURISTS AND THEIR PERSONAL EFFECTS BETWEEN POINTS SITUATED WITHIN THE BOUNDARIES OF RSA.

2. ORGANISED PERSONS AND THEIR PERSONAL EFFECTS BY MEANS OF THE MOTOR VEHICLE DESCRIBED IN THIS OPERATING LICENSE AND WHICH HAS BEEN CHARTERED FOR A GROUP OF PERSONS TRAVELLING TOGETHER, FROM POINTS SITUATED WITHIN THE WESTERN CAPE AND EASTERN CAPE REGIONS TO POINTS SITUATED WITHIN THE RSA AND RETURN.

3. SCHOLARS BETWEEN THEIR RESIDENCES AND THE SCHOOL THAT THEY ATTEND SITUATED WITHIN A RADIUS OF 160 KM FROM HOLDERS PLACE OF BUSINESS SITUATED AT 11 ABERDEEN ROAD, NEWLANDS SUBJECT TO THE CONDITION THAT THIS AUTHORITY IS ONLY VALID WHILE A WRITTEN CONTRACT OR AGREEMENT IS IN FORCE.

4. PASSENGERS WHO ARE IN POSSESSION OF TRAIN TICKETS ISSUED BY METRO - BETWEEN STATIONS SITUATED WITHIN THE MAGISTERIAL DISTRICT OF BEAUFORT WEST, BELLVILLE, CLANWILLIAM, GOODWOOD, THE CAPE, KUILSRIVER, LAINGSBURG, MALMESBURY, MOORREESBURG, PAARL, PIKETBERG, PRINCE ALBERT, SIMONSTAD, SOMERSET WEST, STRAND, STELLENBOSCH, TULBAGH, VANRHYNSDORP, VREDENDAL, WELLINGTON, WORCESTER, WYNBERG SUBJECT TO THE FOLLOWING CONDITIONS:

A. METRO WILL BE RESPONSIBLE FOR THE COST OF THE CONVEYANCE.

B. THE CONVEYANCE MAY ONLY BE UNDERTAKEN WHEN ONE OF THE FOLLOWING HAS OCCURED.

I) DERAILEMENT

II) ELECTRICAL FAILURE

III) WASH AWAYS

IV) WHEN MAINTENANCE WORK IS BEING UNDERTAKEN OF THE TRACKS.

PASSENGERS AND THEIR PERSONAL EFFECTS FREE OF CHARGE -

FROM POINTS SITUATED WITHIN THE MAGISTERIAL DISTRICTS OF THE CAPE, GOODWOOD,

MITCHELL'S PLAIN, WYNBERG, SIMON'S TOWN, STRAND, SOMERSET WEST, KUILS RIVER, STELLENBOSCH, PAARL, BELLVILLE, WORCESTER, MALMESBURY, TULBAGH, CERES, WELLINGTON, GRABOUW AND CALEDON TO THE APPLICANTS PLACE OF BUSINESS AT BOSTON CIRCLE, AIRPORT, INDUSTRIA AND RETURN.

ROUTE 1

PASSENGERS AND THEIR PERSONAL EFFECTS -

FROM APPLICANTS PLACE OF BUSINESS SITUATED AT BOSTON CIRCLE, AIRPORT INDUSTRIA TURN RIGHT INTO BORCHARD QUARRY ROAD AND LEFT ONTO THE N2 CONTINUE WITH N2. TAKE LEFT TURN ONTO R300 WHICH JOINS N1. PROCEED ALONG N1 TO WORCESTER, DE DOORNS, TOUWSRIVER, LAINGSBURG, ALONG N1 TO BEAUFORT WEST. FROM BEAUFORT WEST ALONG THE N1 VIA THREE SISTERS AND RICHMOND, RIGHT ALONG THE N10 AT HANOVER TO MIDDELBURG; ALONG MEINTJIES STREET, LEFT LOOP, LEFT VAN REENEN, RIGHT CHURCH, LEFT JUBILEE, THEN ALONG THE R56 VIA STEYNSBURG, MOLTENO, DORDRECHT, INDWE, ELLIOT, UGIE, MACLEAR, RIGHT ALONG THE R396 VIA TSOLO, THEN LEFT ALONG THE R56 TO KOKSTAD, RETURN VIA THE R56 IN THE REVERSE DIRECTION, THEN ONTO LEFT N2 VIA STAFFORD'S POST, LEFT R56 TO UMZINKULU AND RETURN ALONG THE SAME ROUTE IN THE REVERSE DIRECTION.

TIMETABLE:

AS AND WHEN REQUIRED.

TARIFFS:

AS PER AGREEMENT.

ROUTE 2

FOLLOW THE SAME ROUTE AS PER ROUTE 1 TO BEAUFORT WEST THEN VIA ABERDEEN, GRAAFF REINET, PEARSTON, SOMERSET EAST, COOKHOUSE, BEDFORD, ADELAIDE, FORT BEAUFORT, ALICE, KEISKAMMAHOEK, DIMBAZA, KING WILLIAM'S TOWN, ZWELITSHA, MDANTSANE TO EAST LONDON AND RETURN.

ROUTE 3

FOLLOW THE SAME ROUTE AS PER ROUTE 1 AND 2 TO ALICE THEN VIA KING WILLIAM'S TOWN, BISHO, KOMGA, KEI BIRDGE, NABAKAZE, BUTTERWORTH, IDUTYWA TO UMTATA AND RETURN.

ROUTE 4

SAME AS BEAUFORT WEST THEN VIA ABERDEEN, GRAAFF REINET, CRADOCK, TARKASTAD, WHITTLESEA, SADA TO HEWU AND RETURN VIA THE SAME ROUTE.

ROUTES 1 TO 4 ARE SUBJECT TO THE CONDITIONS: -

- I) THAT THE HOLDER MAY DEViate FROM THE SPECIFIED ROUTE BY UP TO 75 KILOMETRES TO ENABLE THE HOLDER TO DROP PASSENGERS OFF CLOSER TO THEIR RESIDENCE IF AGREED UPON.
- II) THAT ROUTES THROUGH TOWN AND CITIES WILL BE AS AGREED UPON WITH THE RELEVANT AUTHORITIES.
- III) SUBJECT TO THE CONDITION THAT TRIPS ALONG ALL OR PART OF THE ROUTE MAY BE UNDERTAKEN AS REQUIRED.

TIMETABLE: AS AND WHEN REQUIRED.

TARIFFS: AS PER AGREEMENT.

PASSENGERS AND THEIR PERSONAL EFFECTS FREE OF CHARGE -

FROM POINTS SITUATED WITHIN THE MAGISTERIAL DISTRICT OF THE CAPE, GOODWOOD, MITCHELL'S PLAIN, WYNBERG, SIMON'S TOWN, STRAND, SOMERSET WEST, KUILSRIVER, STELLENBOSCH, PAARL, BELLVILLE, WORCESTER, MALMESBURY, TULBAGH, CERES, WELLINGTON, GRABOUW AND CALEDON TO THE APPLICANTS PLACE OF BUSINESS AT BOSTON CIRCLE, AIRPORT, INDUSTRIA AND RETURN.

ROUTE 1

PASSENGERS AND THEIR PERSONAL EFFECTS -

FROM APPLICANT'S PLACE OF BUSINESS SITUATED AT BOSTON CIRCLE TURN RIGHT INTO BORCHARDS QUARRY ROAD AND LEFT INTO THE N2 CONTINUE WITH N2. TAKE LEFT TURN ONTO R300. CONTINUE ALONG R300 WHICH JOINS N1. PROCEED ALONG N1 TO WORCESTER, DE DOORNS, TOUWSRIVER, LAINGSBURG, ALONG N1 TO BEAUFORT WEST, ALONG N1 INTO DONKIN STREET, TURN RIGHT INTO VOORTREKKER ROAD WHICH BECOMES R61 TO GRAAFF REINET, CRADOCK, TARKASTAD, ALONG R61 TO QUEENSTOWN THEN VIA NONESI NECK, MCKOYO NEK, LADY FRERE, CALA, ELLIOT, UGIE, MACLEAR, HALCYON DRIFT, KATKOP, MOUNT FLETCHER, MALUTI TO MOUNT FRERE AND RETURN.

ROUTE 2

FOLLOW THE SAME ROUTE AS PER ROUTE 1 TO QUEENSTOWN THEN VIA NTYWENKA, TSOLO, QAMATA, QUMBA, MOUNT FRERE, MOUNT AYLIFF TO KOKSTAD AND RETURN.

ROUTE 3

FOLLOW THE SAME ROUTE AS PER ROUTE 1 TO QUEENSTOWN THEN VIA BOLOTWA, QAMATA, COFIMVABA, ENGCOCO, BASZIYA, UMTATA, TSOLO, MOUNT FRERE, MOUNT AYLIFF TO KOKSTAD AND RETURN.

ROUTE 4

FOLLOW THE SAME ROUTE AS PER ROUTE 1 TO QUEENSTOWN THEN VIA BOLOTWA, QAMATA, COFIMVABA, TSOMO, NQUAMAKWE, NABAKAZI, BUTTERWORTH, KENTANI,

IDUTYWA, WILLOWVALE, ELLIOTDALE, BASHEE BRIDGE, MQANDULI, VIEDGESVILLE TO UMTATA AND RETURN.
 ROUTES 1 TO 4 ARE SUBJECT TO THE CONDITION THAT THE HOLDER MAY DEVIATE FROM THE SPECIFIED ROUTE BY UP TO 75 KM TO ENABLE HIM TO DROP PASSENGERS OFF CLOSER TO THEIR DESTINATION IF AGREED UPON.
 THE ROUTES THROUGH TOWNS AND CITIES WILL BE AS AGREED UPON WITH THE RELEVANT AUTHORITIES.
 SUBJECT TO THE CONDITION THAT TRIPS ALONG ALL OR PART OF THE ROUTE MAY BE UNDERTAKEN AS REQUIRED.
 TIMETABLE: AS AND WHEN REQUIRED.
 TARIFFS: AS PER AGREEMENT.

OP.1518036. (2) EGGSALTATION SOUTH AFRICA CC ID NO 986589023. (3) DISTRICT: CAPE TOWN. POSTAL ADDRESS: P.O. BOX 36167, GLOSDERRY, 7702 C/O MR B I MISKEY 9 KRUGER STREET, BELLVILLE, 7530. (4) NEW APPLICATION. (5) 1 X 24 PASSENGERS. (6) THE CONVEYANCE OF OTHER. (7) AUTHORITY:
 1. TOURISTS AND THEIR PERSONAL EFFECTS BETWEEN POINTS SITUATED WITHIN THE BOUNDARIES OF RSA.
 2. ORGANISED PERSONS AND THEIR PERSONAL EFFECTS BY MEANS OF THE MOTOR VEHICLE DESCRIBED IN THIS OPERATING LICENSE AND WHICH HAS BEEN CHARTERED FOR A GROUP OF PERSONS TRAVELLING TOGETHER, FROM POINTS SITUATED WITHIN THE WESTERN CAPE AND EASTERN CAPE REGIONS TO POINTS SITUATED WITHIN THE RSA AND RETURN.
 3. SCHOLARS BETWEEN THEIR RESIDENCES AND THE SCHOOL THAT THEY ATTEND SITUATED WITHIN A RADIUS OF 160 KM FROM HOLDERS PLACE OF BUSINESS SITUATED AT 11 ABERDEEN ROAD, NEWLANDS SUBJECT TO THE CONDITION THAT THIS AUTHORITY IS ONLY VALID WHILE A WRITTEN CONTRACT OR AGREEMENT IS IN FORCE.
 4. PASSENGERS WHO ARE IN POSSESSION OF TRAIN TICKETS ISSUED BY METRO - BETWEEN STATIONS SITUATED WITHIN THE MAGISTERIAL DISTRICT OF BEAUFORT WEST, BELLVILLE, CLANWILLIAM, GOODWOOD, THE CAPE, KUILSRIVER, LAINGSBURG, MALMESBURY, MOORREESBURG, PAARL, PIKETBERG, PRINCE ALBERT, SIMONSTAD, SOMERSET WEST, STRAND, STELLENBOSCH, TULBAGH, VANRHYNSDORP, VREDENDAL, WELLINGTON, WORCESTER, WYNBERG SUBJECT TO THE FOLLOWING CONDITIONS:
 A. METRO WILL BE RESPONSIBLE FOR THE COST OF THE CONVEYANCE.
 B. THE CONVEYANCE MAY ONLY BE UNDERTAKEN WHEN ONE OF THE FOLLOWING HAS OCCURED.

- I) DERAILEMENT
- II) ELECTRICAL FAILURE
- III) WASH AWAYS

IV) WHEN MAINTENANCE WORK IS BEING UNDERTAKEN OF THE TRACKS.

PASSENGERS AND THEIR PERSONAL EFFECTS FREE OF CHARGE -
 FROM POINTS SITUATED WITHIN THE MAGISTERIAL DISTRICTS OF THE CAPE, GOODWOOD, MITCHELL'S PLAIN, WYNBERG, SIMON'S TOWN, STRAND, SOMERSET WEST, KUILS RIVER, STELLENBOSCH, PAARL, BELLVILLE, WORCESTER, MALMESBURY, TULBAGH, CERES, WELLINGTON, GRABOUW AND CALEDON TO THE APPLICANTS PLACE OF BUSINESS AT BOSTON CIRCLE, AIRPORT, INDUSTRIA AND RETURN.

ROUTE 1

PASSENGERS AND THEIR PERSONAL EFFECTS -
 FROM APPLICANTS PLACE OF BUSINESS SITUATED AT BOSTON CIRCLE, AIRPORT INDUSTRIA TURN RIGHT INTO BORCHARD QUARRY ROAD AND LEFT ONTO THE N2 CONTINUE WITH N2. TAKE LEFT TURN ONTO R300 WHICH JOINS N1. PROCEED ALONG N1 TO WORCESTER, DE DOORNS, TOUWSRIVER, LAINGSBURG, ALONG N1 TO BEAUFORT WEST. FROM BEAUFORT WEST ALONG THE N1 VIA THREE SISTERS AND RICHMOND, RIGHT ALONG THE N10 AT HANOVER TO MIDDELBURG; ALONG MEINTJIES STREET, LEFT LOOP, LEFT VAN REENEN, RIGHT CHURCH, LEFT JUBILEE, THEN ALONG THE R56 VIA STEYNSBURG, MOLTEÑO, DORDRECHT, INDWE, ELLIOT, UGIE, MACLEAR, RIGHT ALONG THE R396 VIA TSOLO, THEN LEFT ALONG THE R56 TO KOKSTAD, RETURN VIA THE R56 IN THE REVERSE DIRECTION, THEN ONTO LEFT N2 VIA STAFFORD'S POST, LEFT R56 TO UMZIMKULU AND RETURN ALONG THE SAME ROUTE IN THE REVERSE DIRECTION.

TIMETABLE:

AS AND WHEN REQUIRED.

TARIFFS:

AS PER AGREEMENT.

ROUTE 2

FOLLOW THE SAME ROUTE AS PER ROUTE 1 TO BEAUFORT WEST THEN VIA ABERDEEN, GRAAFF REINET, PEARSTON, SOMERSET EAST, COOKHOUSE, BEDFORD, ADELAIDE, FORT BEAUFORT, ALICE, KEISKAMMAHOEK, DIMBAZA, KING WILLIAM'S TOWN, ZWELITSHA, MDANTSANE TO EAST LONDON AND RETURN.

ROUTE 3

FOLLOW THE SAME ROUTE AS PER ROUTE 1 AND 2 TO ALICE THEN VIA KING WILLIAM'S TOWN, BISHO, KOMGA, KEI BIRGE, NABAKAZE, BUTTERWORTH, IDUTYWA TO UMTATA AND RETURN.

ROUTE 4

SAME AS BEAUFORT WEST THEN VIA ABERDEEN, GRAAFF REINET, CRADOCK, TARKASTAD, WHITTLESEA, SADA TO HEWU AND RETURN VIA THE SAME ROUTE.

ROUTES 1 TO 4 ARE SUBJECT TO THE CONDITIONS: -

i) THAT THE HOLDER MAY DEVIATE FROM THE SPECIFIED ROUTE BY UP TO 75 KILOMETRES TO ENABLE THE HOLDER TO DROP PASSENGERS OFF CLOSER TO THEIR RESIDENCE IF AGREED UPON.

ii) THAT ROUTES THROUGH TOWN AND CITIES WILL BE AS AGREED UPON WITH THE RELEVANT AUTHORITIES.

iii) SUBJECT TO THE CONDITION THAT TRIPS ALONG ALL OR PART OF THE ROUTE MAY BE UNDERTAKEN AS REQUIRED.

TIMETABLE: AS AND WHEN REQUIRED.

TARIFFS: AS PER AGREEMENT.

PASSENGERS AND THEIR PERSONAL EFFECTS FREE OF CHARGE -

FROM POINTS SITUATED WITHIN THE MAGISTERIAL DISTRICT OF THE CAPE, GOODWOOD, MITCHELL'S PLAIN, WYNBERG, SIMON'S TOWN, STRAND, SOMERSET WEST, KUILSRIVER, STELLENBOSCH, PAARL, BELLVILLE, WORCESTER, MALMESBURY, TULBAGH, CERES, WELLINGTON, GRABOUW AND CALEDON TO THE APPLICANTS PLACE OF BUSINESS AT BOSTON CIRCLE, AIRPORT, INDUSTRIA AND RETURN.

ROUTE 1

PASSENGERS AND THEIR PERSONAL EFFECTS -

FROM APPLICANT'S PLACE OF BUSINESS SITUATED AT BOSTON CIRCLE TURN RIGHT INTO BORCHARDS QUARRY ROAD AND LEFT INTO THE N2 CONTINUE WITH N2. TAKE LEFT TURN ONTO R300. CONTINUE ALONG R300 WHICH JOINS N1. PROCEED ALONG N1 TO WORCESTER, DE DOORNS, TOWNSRIVER, LAINGSBURG, ALONG N1 TO BEAUFORT WEST, ALONG N1 INTO DONKIN STREET, TURN RIGHT INTO VOORTREKKER ROAD WHICH BECOMES R61 TO GRAAFF REINET, CRADOCK, TARKASTAD, ALONG R61 TO QUEENSTOWN THEN VIA NONESI NECK, MCKOYO NEK, LADY FRERE, CALA, ELLIOT, UGIE, MACLEAR, HALCYON DRIFT, KATKOP, MOUNT FLETCHER, MALUTI TO MOUNT FRERE AND RETURN.

ROUTE 2

FOLLOW THE SAME ROUTE AS PER ROUTE 1 TO QUEENSTOWN THEN VIA NTYWENKA, TSOLO, QAMATA, QUMBA, MOUNT FRERE, MOUNT AYLIFF TO KOKSTAD AND RETURN.

ROUTE 3

FOLLOW THE SAME ROUTE AS PER ROUTE 1 TO QUEENSTOWN THEN VIA BOLOTWA, QAMATA, COFIMVABA, ENGCOCO, BASZIYA, UMTATA, TSOLO, MOUNT FRERE, MOUNT AYLIFF TO KOKSTAD AND RETURN.

ROUTE 4

FOLLOW THE SAME ROUTE AS PER ROUTE 1 TO QUEENSTOWN THEN VIA BOLOTWA, QAMATA, COFIMVABA, TSOMO, NOUAMAKWE, NABAKAZI, BUTTERWORTH, KENTANI, IDUTYWA, WILLOWVALE, ELLIOTDALE, BASHEE BRIDGE, MQANDULI, VIEDGESVILLE TO UMTATA AND RETURN.

ROUTES 1 TO 4 ARE SUBJECT TO THE CONDITION THAT THE HOLDER MAY DEVIATE FROM THE SPECIFIED ROUTE BY UP TO 75 KM TO ENABLE HIM TO DROP PASSENGERS OFF CLOSER TO THEIR DESTINATION IF AGREED UPON.

THE ROUTES THROUGH TOWNS AND CITIES WILL BE AS AGREED UPON WITH THE RELEVANT AUTHORITIES.

SUBJECT TO THE CONDITION THAT TRIPS ALONG ALL OR PART OF THE ROUTE MAY BE UNDERTAKEN AS REQUIRED.

TIMETABLE: AS AND WHEN REQUIRED.

TARIFFS: AS PER AGREEMENT.

OP.1518037. (2) EGGSALTATION SOUTH AFRICA CC ID NO 986589023. (3) DISTRICT: CAPE TOWN. POSTAL ADDRESS: P.O. BOX 36167, GLOSDERRY, 7702 C/O MR B I MISKEY 9 KRUGER STREET, BELLVILLE, 7530. (4) NEW APPLICATION. (5) 1 X 24 PASSENGERS. (6) THE CONVEYANCE OF OTHER. (7) AUTHORITY:

1. TOURISTS AND THEIR PERSONAL EFFECTS BETWEEN POINTS SITUATED WITHIN THE BOUNDARIES OF RSA.

2. ORGANISED PERSONS AND THEIR PERSONAL EFFECTS BY MEANS OF THE MOTOR VEHICLE DESCRIBED IN THIS OPERATING LICENSE AND WHICH HAS BEEN CHARTERED FOR A GROUP OF PERSONS TRAVELLING TOGETHER, FROM POINTS SITUATED WITHIN THE WESTERN CAPE AND EASTERN CAPE REGIONS TO POINTS SITUATED WITHIN THE RSA AND RETURN.

3. SCHOLARS BETWEEN THEIR RESIDENCES AND THE SCHOOL THAT THEY ATTEND SITUATED WITHIN A RADIUS OF 160 KM FROM HOLDERS PLACE OF BUSINESS SITUATED AT 11 ABERDEEN ROAD, NEWLANDS SUBJECT TO THE CONDITION THAT THIS AUTHORITY IS ONLY VALID WHILE A WRITTEN CONTRACT OR AGREEMENT IS IN FORCE.

4. PASSENGERS WHO ARE IN POSSESSION OF TRAIN TICKETS ISSUED BY METRO - BETWEEN STATIONS SITUATED WITHIN THE MAGISTERIAL DISTRICT OF BEAUFORT WEST, BELLVILLE, CLANWILLIAM, GOODWOOD, THE CAPE, KUILSRIVER, LAINGSBURG, MALMESBURY, MOORREESBURG, PAARL, PIKETBERG, PRINCE ALBERT, SIMONSTAD, SOMERSET WEST, STRAND, STELLENBOSCH, TULBAGH, VANRHYNSDORP, VREDENDAL, WELLINGTON, WORCESTER, WYNBERG SUBJECT TO THE FOLLOWING CONDITIONS:

A. METRO WILL BE RESPONSIBLE FOR THE COST OF THE CONVEYANCE.

B. THE CONVEYANCE MAY ONLY BE UNDERTAKEN WHEN ONE OF THE FOLLOWING HAS OCCURED.

I) DERAILMENT

II) ELECTRICAL FAILURE

III) WASH AWAYS

IV) WHEN MAINTENANCE WORK IS BEING UNDERTAKEN OF THE TRACKS.

PASSENGERS AND THEIR PERSONAL EFFECTS FREE OF CHARGE -
FROM POINTS SITUATED WITHIN THE MAGISTERIAL DISTRICTS OF THE CAPE, GOODWOOD,
MITCHELL'S PLAIN, WYNBERG, SIMON'S TOWN, STRAND, SOMERSET WEST, KUILS
RIVER, STELLENBOSCH, PAARL, BELLVILLE, WORCESTER, MALMESBURY, TULBAGH,
CERES, WELLINGTON, GRABOUW AND CALEDON TO THE APPLICANTS PLACE OF BUSINESS
AT BOSTON CIRCLE, AIRPORT, INDUSTRIA AND RETURN.

ROUTE 1

PASSENGERS AND THEIR PERSONAL EFFECTS -

FROM APPLICANTS PLACE OF BUSINESS SITUATED AT BOSTON CIRCLE, AIRPORT
INDUSTRIA TURN RIGHT INTO BORCHARD QUARRY ROAD AND LEFT ONTO THE N2
CONTINUE WITH N2. TAKE LEFT TURN ONTO R300 WHICH JOINS N1. PROCEED ALONG N1
TO WORCESTER, DE DOORNS, TOUWSRIVER, LAINGSBURG, ALONG N1 TO BEAUFORT WEST.
FROM BEAUFORT WEST ALONG THE N1 VIA THREE SISTERS AND RICHMOND, RIGHT ALONG
THE N10 AT HANOVER TO MIDDELBURG; ALONG MEINTJIES STREET, LEFT LOOP, LEFT
VAN REENEN, RIGHT CHURCH, LEFT JUBILEE, THEN ALONG THE R56 VIA STEYNSBURG,
MOLTENO, DORDRECHT, INDWE, ELLIOT, UGIE, MACLEAR, RIGHT ALONG THE R396 VIA
TSOLO, THEN LEFT ALONG THE R56 TO KOKSTAD, RETURN VIA THE R56 IN THE
REVERSE DIRECTION, THEN ONTO LEFT N2 VIA STAFFORD'S POST, LEFT R56 TO
UMZIMKULU AND RETURN ALONG THE SAME ROUTE IN THE REVERSE DIRECTION.

TIMETABLE:

AS AND WHEN REQUIRED.

TARIFFS:

AS PER AGREEMENT.

ROUTE 2

FOLLOW THE SAME ROUTE AS PER ROUTE 1 TO BEAUFORT WEST THEN VIA ABERDEEN,
GRAAFF REINET, PEARSTON, SOMERSET EAST, COOKHOUSE, BEDFORD, ADELAIDE, FORT
BEAUFORT, ALICE, KEISKAMMAHOEK, DIMBAZA, KING WILLIAM'S TOWN, ZWELITSHA,
MDANTSANE TO EAST LONDON AND RETURN.

ROUTE 3

FOLLOW THE SAME ROUTE AS PER ROUTE 1 AND 2 TO ALICE THEN VIA KING WILLIAM'S
TOWN, BISHO, KOMGA, KEI BIRGE, NABAKAZE, BUTTERWORTH, IDUTYWA TO UMTATA
AND RETURN.

ROUTE 4

SAME AS BEAUFORT WEST THEN VIA ABERDEEN, GRAAFF REINET, CRADOCK, TARKASTAD,
WHITTLESEA, SADA TO HEWU AND RETURN VIA THE SAME ROUTE.

ROUTES 1 TO 4 ARE SUBJECT TO THE CONDITIONS: -

I) THAT THE HOLDER MAY DEVIATE FROM THE SPECIFIED ROUTE BY UP TO 75
KILOMETRES TO ENABLE THE HOLDER TO DROP PASSENGERS OFF CLOSER TO THEIR
RESIDENCE IF AGREED UPON.

II) THAT ROUTES THROUGH TOWN AND CITIES WILL BE AS AGREED UPON WITH THE
RELEVANT AUTHORITIES.

III) SUBJECT TO THE CONDITION THAT TRIPS ALONG ALL OR PART OF THE ROUTE MAY
BE UNDERTAKEN AS REQUIRED.

TIMETABLE: AS AND WHEN REQUIRED.

TARIFFS: AS PER AGREEMENT.

PASSENGERS AND THEIR PERSONAL EFFECTS FREE OF CHARGE -

FROM POINTS SITUATED WITHIN THE MAGISTERIAL DISTRICT OF THE CAPE, GOODWOOD,
MITCHELL'S PLAIN, WYNBERG, SIMON'S TOWN, STRAND, SOMERSET WEST, KUILSRIVER,
STELLENBOSCH, PAARL, BELLVILLE, WORCESTER, MALMESBURY, TULBAGH, CERES,
WELLINGTON, GRABOUW AND CALEDON TO THE APPLICANTS PLACE OF BUSINESS
AT BOSTON CIRCLE, AIRPORT, INDUSTRIA AND RETURN.

ROUTE 1

PASSENGERS AND THEIR PERSONAL EFFECTS -

FROM APPLICANT'S PLACE OF BUSINESS SITUATED AT BOSTON CIRCLE TURN RIGHT
INTO BORCHARDS QUARRY ROAD AND LEFT INTO THE N2 CONTINUE WITH N2. TAKE LEFT
TURN ONTO R300. CONTINUE ALONG R300 WHICH JOINS N1. PROCEED ALONG N1 TO
WORCESTER, DE DOORNS, TOUWSRIVER, LAINGSBURG, ALONG N1 TO BEAUFORT WEST,
ALONG N1 INTO DONKIN STREET, TURN RIGHT INTO VOORTREKKER ROAD WHICH BECOMES
R61 TO GRAAFF REINET, CRADOCK, TARKASTAD, ALONG R61 TO QUEENSTOWN THEN VIA
NONESI NECK, MCKOYO NEK, LADY FRERE, CALA, ELLIOT, UGIE, MACLEAR, HALCYON
DRIFT, KATKOP, MOUNT FLETCHER, MALUTI TO MOUNT FRERE AND RETURN.

ROUTE 2

FOLLOW THE SAME ROUTE AS PER ROUTE 1 TO QUEENSTOWN THEN VIA NTYWENKA,
TSOLO, QAMATA, QUMBA, MOUNT FRERE, MOUNT AYLIFF TO KOKSTAD AND RETURN.

ROUTE 3

FOLLOW THE SAME ROUTE AS PER ROUTE 1 TO QUEENSTOWN THEN VIA BOLOTWA,

OAMATA, COFIMVABA, ENGCOCO, BASZIYA, UMTATA, TSOLO, MOUNT FRERE, MOUNT AYLIFF TO KOKSTAD AND RETURN.

ROUTE 4

FOLLOW THE SAME ROUTE AS PER ROUTE 1 TO QUEENSTOWN THEN VIA BOLOTWA, OAMATA, COFIMVABA, TSOMO, NOUAMAKWE, NABAKAZI, BUTTERWORTH, KENTANI, IDUTYWA, WILLOWVALE, ELLIOTDALE, BASHEE BRIDGE, MQANDULI, VIEDGESVILLE TO UMTATA AND RETURN.
 ROUTES 1 TO 4 ARE SUBJECT TO THE CONDITION THAT THE HOLDER MAY DEVIATE FROM THE SPECIFIED ROUTE BY UP TO 75 KM TO ENABLE HIM TO DROP PASSENGERS OFF CLOSER TO THEIR DESTINATION IF AGREED UPON.
 THE ROUTES THROUGH TOWNS AND CITIES WILL BE AS AGREED UPON WITH THE RELEVANT AUTHORITIES.
 SUBJECT TO THE CONDITION THAT TRIPS ALONG ALL OR PART OF THE ROUTE MAY BE UNDERTAKEN AS REQUIRED.
 TIMETABLE: AS AND WHEN REQUIRED.
 TARIFFS: AS PER AGREEMENT.

OP.1518038. (2) EGGSALTATION SOUTH AFRICA CC ID NO 986589023. (3) DISTRICT: CAPE TOWN. POSTAL ADDRESS: P.O. BOX 36167, GLOSDERRY, 7702 C/O MR B I MISKEY 9 KRUGER STREET, BELLVILLE, 7530. (4) NEW APPLICATION. (5) 1 X 24 PASSENGERS. (6) THE CONVEYANCE OF OTHER. (7) AUTHORITY:
 1. TOURISTS AND THEIR PERSONAL EFFECTS BETWEEN POINTS SITUATED WITHIN THE BOUNDARIES OF RSA.

2. ORGANISED PERSONS AND THEIR PERSONAL EFFECTS BY MEANS OF THE MOTOR VEHICLE DESCRIBED IN THIS OPERATING LICENSE AND WHICH HAS BEEN CHARTERED FOR A GROUP OF PERSONS TRAVELLING TOGETHER, FROM POINTS SITUATED WITHIN THE WESTERN CAPE AND EASTERN CAPE REGIONS TO POINTS SITUATED WITHIN THE RSA AND RETURN.

3. SCHOLARS BETWEEN THEIR RESIDENCES AND THE SCHOOL THAT THEY ATTEND SITUATED WITHIN A RADIUS OF 160 KM FROM HOLDERS PLACE OF BUSINESS SITUATED AT 11 ABERDEEN ROAD, NEWLANDS SUBJECT TO THE CONDITION THAT THIS AUTHORITY IS ONLY VALID WHILE A WRITTEN CONTRACT OR AGREEMENT IS IN FORCE.

4. PASSENGERS WHO ARE IN POSSESSION OF TRAIN TICKETS ISSUED BY METRO - BETWEEN STATIONS SITUATED WITHIN THE MAGISTERIAL DISTRICT OF BEAUFORT WEST, BELLVILLE, CLANWILLIAM, GOODWOOD, THE CAPE, KUILSRIVER, LAINGSBURG, MALMESBURY, MOORREESBURG, PAARL, PIKETBERG, PRINCE ALBERT, SIMONSTAD, SOMERSET WEST, STRAND, STELLENBOSCH, TULBAGH, VANRHYNSDORP, VREDENDAL, WELLINGTON, WORCESTER, WYNBERG SUBJECT TO THE FOLLOWING CONDITIONS:

A. METRO WILL BE RESPONSIBLE FOR THE COST OF THE CONVEYANCE.
 B. THE CONVEYANCE MAY ONLY BE UNDERTAKEN WHEN ONE OF THE FOLLOWING HAS OCCURED.

I) DERAILEMENT

II) ELECTRICAL FAILURE

III) WASH AWAYS

IV) WHEN MAINTENANCE WORK IS BEING UNDERTAKEN OF THE TRACKS.

PASSENGERS AND THEIR PERSONAL EFFECTS FREE OF CHARGE - FROM POINTS SITUATED WITHIN THE MAGISTERIAL DISTRICTS OF THE CAPE, GOODWOOD, MITCHELL'S PLAIN, WYNBERG, SIMON'S TOWN, STRAND, SOMERSET WEST, KUILS RIVER, STELLENBOSCH, PAARL, BELLVILLE, WORCESTER, MALMESBURY, TULBAGH, CERES, WELLINGTON, GRABOUW AND CALEDON TO THE APPLICANTS PLACE OF BUSINESS AT BOSTON CIRCLE, AIRPORT, INDUSTRIA AND RETURN.

ROUTE 1

PASSENGERS AND THEIR PERSONAL EFFECTS - FROM APPLICANTS PLACE OF BUSINESS SITUATED AT BOSTON CIRCLE, AIRPORT INDUSTRIA TURN RIGHT INTO BORCHARD QUARRY ROAD AND LEFT ONTO THE N2 CONTINUE WITH N2. TAKE LEFT TURN ONTO R300 WHICH JOINS N1. PROCEED ALONG N1 TO WORCESTER, DE DOORNS, TOUWSRIVER, LAINGSBURG, ALONG N1 TO BEAUFORT WEST. FROM BEAUFORT WEST ALONG THE N1 VIA THREE SISTERS AND RICHMOND, RIGHT ALONG THE N10 AT HANOVER TO MIDDELBURG; ALONG MEINTJIES STREET, LEFT LOOP, LEFT VAN REENEN, RIGHT CHURCH, LEFT JUBILEE, THEN ALONG THE R56 VIA STEYNSBURG, MOLTEENO, DORDRECHT, INDWE, ELLIOT, UGIE, MACLEAR, RIGHT ALONG THE R396 VIA TSOLO, THEN LEFT ALONG THE R56 TO KOKSTAD, RETURN VIA THE R56 IN THE REVERSE DIRECTION, THEN ONTO LEFT N2 VIA STAFFORD'S POST, LEFT R56 TO UMZINKULU AND RETURN ALONG THE SAME ROUTE IN THE REVERSE DIRECTION.

TIMETABLE:

AS AND WHEN REQUIRED.

TARIFFS:

AS PER AGREEMENT.

ROUTE 2

FOLLOW THE SAME ROUTE AS PER ROUTE 1 TO BEAUFORT WEST THEN VIA ABERDEEN, GRAAFF REINET, PEARSTON, SOMERSET EAST, COOKHOUSE, BEDFORD, ADELAIDE, FORT BEAUFORT, ALICE, KEISKAMMAHOEK, DIMBAZA, KING WILLIAM'S TOWN, ZWELITSHA, MDANTSANE TO EAST LONDON AND RETURN.

ROUTE 3

FOLLOW THE SAME ROUTE AS PER ROUTE 1 AND 2 TO ALICE THEN VIA KING WILLIAM'S TOWN, BISHO, KOMGA, KEI BIRIDGE, NABAKAZE, BUTTERWORTH, IDUTYWA TO UMTATA AND RETURN.

ROUTE 4

SAME AS BEAUFORT WEST THEN VIA ABERDEEN, GRAAFF REINET, CRADOCK, TARKASTAD, WHITTLESEA, SADA TO HEWU AND RETURN VIA THE SAME ROUTE.

ROUTES 1 TO 4 ARE SUBJECT TO THE CONDITIONS: -

I) THAT THE HOLDER MAY DEViate FROM THE SPECIFIED ROUTE BY UP TO 75 KILOMETRES TO ENABLE THE HOLDER TO DROP PASSENGERS OFF CLOSER TO THEIR RESIDENCE IF AGREED UPON.

II) THAT ROUTES THROUGH TOWN AND CITIES WILL BE AS AGREED UPON WITH THE RELEVANT AUTHORITIES.

III) SUBJECT TO THE CONDITION THAT TRIPS ALONG ALL OR PART OF THE ROUTE MAY BE UNDERTAKEN AS REQUIRED.

TIMETABLE: AS AND WHEN REQUIRED.

TARIFFS: AS PER AGREEMENT.

PASSENGERS AND THEIR PERSONAL EFFECTS FREE OF CHARGE -

FROM POINTS SITUATED WITHIN THE MAGISTERIAL DISTRICT OF THE CAPE, GOODWOOD, MITCHELL'S PLAIN, WYNBERG, SIMON'S TOWN, STRAND, SOMERSET WEST, KUILSRIVER, STELLENBOSCH, PAARL, BELLVILLE, WORCESTER, MALMESBURY, TULBAGH, CERES, WELLINGTON, GRABOUW AND CALEDON TO THE APPLICANTS PLACE OF BUSINESS AT BOSTON CIRCLE, AIRPORT, INDUSTRIA AND RETURN.

ROUTE 1

PASSENGERS AND THEIR PERSONAL EFFECTS -

FROM APPLICANT'S PLACE OF BUSINESS SITUATED AT BOSTON CIRCLE TURN RIGHT INTO BORCHARDS QUARRY ROAD AND LEFT INTO THE N2 CONTINUE WITH N2. TAKE LEFT TURN ONTO R300. CONTINUE ALONG R300 WHICH JOINS N1. PROCEED ALONG N1 TO WORCESTER, DE DOORNS, TOWNSRIVER, LAINGSBURG, ALONG N1 TO BEAUFORT WEST, ALONG N1 INTO DONKIN STREET, TURN RIGHT INTO VOORTREKKER ROAD WHICH BECOMES R61 TO GRAAFF REINET, CRADOCK, TARKASTAD, ALONG R61 TO QUEENSTOWN THEN VIA NONESI NECK, MCKOYO NEK, LADY FRERE, CALA, ELLIOT, UGIE, MACLEAR, HALCYON DRIFT, KATKOP, MOUNT FLETCHER, MALUTI TO MOUNT FRERE AND RETURN.

ROUTE 2

FOLLOW THE SAME ROUTE AS PER ROUTE 1 TO QUEENSTOWN THEN VIA NTYWENKA, TSOLO, QAMATA, QUMBA, MOUNT FRERE, MOUNT AYLIFF TO KOKSTAD AND RETURN.

ROUTE 3

FOLLOW THE SAME ROUTE AS PER ROUTE 1 TO QUEENSTOWN THEN VIA BOLOTWA, QAMATA, COFIMVABA, ENGCOBO, BASZIYA, UMTATA, TSOLO, MOUNT FRERE, MOUNT AYLIFF TO KOKSTAD AND RETURN.

ROUTE 4

FOLLOW THE SAME ROUTE AS PER ROUTE 1 TO QUEENSTOWN THEN VIA BOLOTWA, QAMATA, COFIMVABA, TSOMO, NOUAMAKWE, NABAKAZI, BUTTERWORTH, KENTANI, IDUTYWA, WILLOWVALE, ELLIOTDALE, BASHEE BRIDGE, MQANDULI, VIEDGESVILLE TO UMTATA AND RETURN.

ROUTES 1 TO 4 ARE SUBJECT TO THE CONDITION THAT THE HOLDER MAY DEViate FROM THE SPECIFIED ROUTE BY UP TO 75 KM TO ENABLE HIM TO DROP PASSENGERS OFF CLOSER TO THEIR DESTINATION IF AGREED UPON.

THE ROUTES THROUGH TOWNS AND CITIES WILL BE AS AGREED UPON WITH THE RELEVANT AUTHORITIES.

SUBJECT TO THE CONDITION THAT TRIPS ALONG ALL OR PART OF THE ROUTE MAY BE UNDERTAKEN AS REQUIRED.

TIMETABLE: AS AND WHEN REQUIRED.

TARIFFS: AS PER AGREEMENT.

OP.1518041. (2) PIONEER BUS AND COACH CC ID NO 984693623. (3) DISTRICT: CAPE TOWN. POSTAL ADDRESS: P.O. BOX 176, GORDONS BAY, 7151 C/O MR B I MISKEY 9 KRUGER STREET, BELLVILLE, 7530. (4) NEW APPLICATION. (5) 1 X 60 PASSENGERS. (6) THE CONVEYANCE OF OTHER. (7) AUTHORITY:

1. TOURISTS AND THEIR PERSONAL EFFECTS BETWEEN POINTS SITUATED WITHIN THE BOUNDARIES OF RSA.

2. ORGANISED PERSONS AND THEIR PERSONAL EFFECTS BY MEANS OF THE MOTOR VEHICLE DESCRIBED IN THIS OPERATING LICENSE AND WHICH HAS BEEN CHARTERED FOR A GROUP OF PERSONS TRAVELLING TOGETHER, FROM POINTS SITUATED WITHIN THE WESTERN CAPE AND EASTERN CAPE REGIONS TO POINTS SITUATED WITHIN THE RSA AND RETURN.

3. SCHOLARS BETWEEN THEIR RESIDENCES AND THE SCHOOL THAT THEY ATTEND SITUATED WITHIN A RADIUS OF 160 KM FROM HOLDERS PLACE OF BUSINESS SITUATED AT 125 MAIN ROAD, SOMERSET WEST SUBJECT TO THE CONDITION THAT THIS AUTHORITY IS ONLY VALID WHILE A WRITTEN CONTRACT OR AGREEMENT IS IN FORCE.

4. PASSENGERS WHO ARE IN POSSESSION OF TRAIN TICKETS ISSUED BY METRO - BETWEEN STATIONS SITUATED WITHIN THE MAGISTERIAL DISTRICT OF BEAUFORT WEST, BELLVILLE, CLANWILLIAM, GOODWOOD, THE CAPE, KUILSRIVER, LAINGSBURG,

MALMESBURY, MOORREESBURG, PAARL, PIKETBERG, PRINCE ALBERT, SIMONSTAD, SOMERSET WEST, STRAND, STELLENBOSCH, TULBAGH, VANRHYNSDORP, VREDENDAL, WELLINGTON, WORCESTER, WYNBERG SUBJECT TO THE FOLLOWING CONDITIONS:

A. METRO WILL BE RESPONSIBLE FOR THE COST OF THE CONVEYANCE.
B. THE CONVEYANCE MAY ONLY BE UNDERTAKEN WHEN ONE OF THE FOLLOWING HAS OCCURED.

I) DERAILMENT

II) ELECTRICAL FAILURE

III) WASH AWAYS

IV) WHEN MAINTENANCE WORK IS BEING UNDERTAKEN OF THE TRACKS.

PASSENGERS AND THEIR PERSONAL EFFECTS FREE OF CHARGE - FROM POINTS SITUATED WITHIN THE MAGISTERIAL DISTRICTS OF THE CAPE, GOODWOOD, MITCHELL'S PLAIN, WYNBERG, SIMON'S TOWN, STRAND, SOMERSET WEST, KUILS RIVER, STELLENBOSCH, PAARL, BELLVILLE, WORCESTER, MALMESBURY, TULBAGH, CERES, WELLINGTON, GRABOUW AND CALEDON TO THE APPLICANTS PLACE OF BUSINESS AT BOSTON CIRCLE, AIRPORT, INDUSTRIA AND RETURN.

ROUTE 1

PASSENGERS AND THEIR PERSONAL EFFECTS -

FROM APPLICANTS PLACE OF BUSINESS SITUATED AT BOSTON CIRCLE, AIRPORT INDUSTRIA TURN RIGHT INTO BORCHARD QUARRY ROAD AND LEFT ONTO THE N2 CONTINUE WITH N2. TAKE LEFT TURN ONTO R300 WHICH JOINS N1. PROCEED ALONG N1 TO WORCESTER, DE DOORNS, TOUWSRIVER, LAINGSBURG, ALONG N1 TO BEAUFORT WEST. FROM BEAUFORT WEST ALONG THE N1 VIA THREE SISTERS AND RICHMOND, RIGHT ALONG THE N10 AT HANOVER TO MIDDELBURG; ALONG MEINTJIES STREET, LEFT LOOP, LEFT VAN REENEN, RIGHT CHURCH, LEFT JUBILEE, THEN ALONG THE R56 VIA STEYNSBURG, MOLTEÑO, DORDRECHT, INDWE, ELLIOT, UGIE, MACLEAR, RIGHT ALONG THE R396 VIA TSOLO, THEN LEFT ALONG THE R56 TO KOKSTAD, RETURN VIA THE R56 IN THE REVERSE DIRECTION, THEN ONTO LEFT N2 VIA STAFFORD'S POST, LEFT R56 TO UMZIMKULU AND RETURN ALONG THE SAME ROUTE IN THE REVERSE DIRECTION.

TIMETABLE:

AS AND WHEN REQUIRED.

TARIFFS:

AS PER AGREEMENT.

ROUTE 2

FOLLOW THE SAME ROUTE AS PER ROUTE 1 TO BEAUFORT WEST THEN VIA ABERDEEN, GRAAFF REINET, PEARSTON, SOMERSET EAST, COOKHOUSE, BEDFORD, ADELAIDE, FORT BEAUFORT, ALICE, KEISKAMMAHOEK, DIMBAZA, KING WILLIAM'S TOWN, ZWELITSHA, MDANTSANE TO EAST LONDON AND RETURN.

ROUTE 3

FOLLOW THE SAME ROUTE AS PER ROUTE 1 AND 2 TO ALICE THEN VIA KING WILLIAM'S TOWN, BISHO, KOMGA, KEI BIRGE, NABAKAZE, BUTTERWORTH, IDUTYWA TO UMTATA AND RETURN.

ROUTE 4

SAME AS BEAUFORT WEST THEN VIA ABERDEEN, GRAAFF REINET, CRADOCK, TARKASTAD, WHITTLESEA, SADA TO HEWU AND RETURN VIA THE SAME ROUTE.

ROUTES 1 TO 4 ARE SUBJECT TO THE CONDITIONS: -

I) THAT THE HOLDER MAY DEViate FROM THE SPECIFIED ROUTE BY UP TO 75 KILOMETRES TO ENABLE THE HOLDER TO DROP PASSENGERS OFF CLOSER TO THEIR RESIDENCE IF AGREED UPON.

II) THAT ROUTES THROUGH TOWN AND CITIES WILL BE AS AGREED UPON WITH THE RELEVANT AUTHORITIES.

III) SUBJECT TO THE CONDITION THAT TRIPS ALONG ALL OR PART OF THE ROUTE MAY BE UNDERTAKEN AS REQUIRED.

TIMETABLE: AS AND WHEN REQUIRED.

TARIFFS: AS PER AGREEMENT.

PASSENGERS AND THEIR PERSONAL EFFECTS FREE OF CHARGE -

FROM POINTS SITUATED WITHIN THE MAGISTERIAL DISTRICT OF THE CAPE, GOODWOOD, MITCHELL'S PLAIN, WYNBERG, SIMON'S TOWN, STRAND, SOMERSET WEST, KUILSRIVER, STELLENBOSCH, PAARL, BELLVILLE, WORCESTER, MALMESBURY, TULBAGH, CERES, WELLINGTON, GRABOUW AND CALEDON TO THE APPLICANTS PLACE OF BUSINESS AT BOSTON CIRCLE, AIRPORT, INDUSTRIA AND RETURN.

ROUTE 1

PASSENGERS AND THEIR PERSONAL EFFECTS -

FROM APPLICANT'S PLACE OF BUSINESS SITUATED AT BOSTON CIRCLE TURN RIGHT INTO BORCHARDS QUARRY ROAD AND LEFT INTO THE N2 CONTINUE WITH N2. TAKE LEFT TURN ONTO R300. CONTINUE ALONG R300 WHICH JOINS N1. PROCEED ALONG N1 TO WORCESTER, DE DOORNS, TOUWSRIVER, LAINGSBURG, ALONG N1 TO BEAUFORT WEST, ALONG N1 INTO DONKIN STREET, TURN RIGHT INTO VOORTREKKER ROAD WHICH BECOMES R61 TO GRAAFF REINET, CRADOCK, TARKASTAD, ALONG R61 TO QUEENSTOWN THEN VIA NONESI NECK, MCKOYO NEK, LADY FRERE, CALA, ELLIOT, UGIE, MACLEAR, HALCYON DRIFT, KATKOP, MOUNT FLETCHER, MALUTI TO MOUNT FRERE AND RETURN.

ROUTE 2

 FOLLOW THE SAME ROUTE AS PER ROUTE 1 TO QUEENSTOWN THEN VIA NTYWENKA, TSOLO, QAMATA, QUMBA, MOUNT FRERE, MOUNT AYLIF TO KOKSTAD AND RETURN.
 ROUTE 3

 FOLLOW THE SAME ROUTE AS PER ROUTE 1 TO QUEENSTOWN THEN VIA BOLOTWA, QAMATA, COFIMVABA, ENGCOCO, BASZIYA, UMTATA, TSOLO, MOUNT FRERE, MOUNT AYLIF TO KOKSTAD AND RETURN.
 ROUTE 4

 FOLLOW THE SAME ROUTE AS PER ROUTE 1 TO QUEENSTOWN THEN VIA BOLOTWA, QAMATA, COFIMVABA, TSOMO, NQUAMAKWE, NABAKAZI, BUTTERWORTH, KENTANI, IDUTYWA, WILLOWVALE, ELLIOTDALE, BASHEE BRIDGE, MQANDULI, VIEDGESVILLE TO UMTATA AND RETURN.

ROUTES 1 TO 4 ARE SUBJECT TO THE CONDITION THAT THE HOLDER MAY DEVIATE FROM THE SPECIFIED ROUTE BY UP TO 75 KM TO ENABLE HIM TO DROP PASSENGERS OFF CLOSER TO THEIR DESTINATION IF AGREED UPON.

THE ROUTES THROUGH TOWNS AND CITIES WILL BE AS AGREED UPON WITH THE RELEVANT AUTHORITIES.

SUBJECT TO THE CONDITION THAT TRIPS ALONG ALL OR PART OF THE ROUTE MAY BE UNDERTAKEN AS REQUIRED.

TIMETABLE: AS AND WHEN REQUIRED.

TARIFFS: AS PER AGREEMENT.

OP.1518042. (2) PIONEER BUS AND COACH CC ID NO 984693623. (3) DISTRICT: CAPE TOWN. POSTAL ADDRESS: P.O. BOX 176, GORDONS BAY, 7151 C/O MR B I MISKEY 9 KRUGER STREET, BELLVILLE, 7530. (4) NEW APPLICATION. (5) 1 X 60 PASSENGERS. (6) THE CONVEYANCE OF OTHER. (7) AUTHORITY:

1. TOURISTS AND THEIR PERSONAL EFFECTS BETWEEN POINTS SITUATED WITHIN THE BOUNDARIES OF RSA.

2. ORGANISED PERSONS AND THEIR PERSONAL EFFECTS BY MEANS OF THE MOTOR VEHICLE DESCRIBED IN THIS OPERATING LICENSE AND WHICH HAS BEEN CHARTERED FOR A GROUP OF PERSONS TRAVELLING TOGETHER, FROM POINTS SITUATED WITHIN THE WESTERN CAPE AND EASTERN CAPE REGIONS TO POINTS SITUATED WITHIN THE RSA AND RETURN.

3. SCHOLARS BETWEEN THEIR RESIDENCES AND THE SCHOOL THAT THEY ATTEND SITUATED WITHIN A RADIUS OF 160 KM FROM HOLDERS PLACE OF BUSINESS SITUATED AT 125 MAIN ROAD, SOMERSET WEST SUBJECT TO THE CONDITION THAT THIS AUTHORITY IS ONLY VALID WHILE A WRITTEN CONTRACT OR AGREEMENT IS IN FORCE.

4. PASSENGERS WHO ARE IN POSSESSION OF TRAIN TICKETS ISSUED BY METRO - BETWEEN STATIONS SITUATED WITHIN THE MAGISTERIAL DISTRICT OF BEAUFORT WEST, BELLVILLE, CLANWILLIAM, GOODWOOD, THE CAPE, KUILSRIVER, LAINGSBURG, MALMESBURY, MOORREESBURG, PAARL, PIKETBERG, PRINCE ALBERT, SIMONSTAD, SOMERSET WEST, STRAND, STELLENBOSCH, TULBAGH, VANRHYNSDORP, VREDENDAL, WELLINGTON, WORCESTER, WYNBERG SUBJECT TO THE FOLLOWING CONDITIONS:

A. METRO WILL BE RESPONSIBLE FOR THE COST OF THE CONVEYANCE.
 B. THE CONVEYANCE MAY ONLY BE UNDERTAKEN WHEN ONE OF THE FOLLOWING HAS OCCURED.

I) DERAILMENT

II) ELECTRICAL FAILURE

III) WASH AWAYS

IV) WHEN MAINTENANCE WORK IS BEING UNDERTAKEN OF THE TRACKS.

PASSENGERS AND THEIR PERSONAL EFFECTS FREE OF CHARGE -

FROM POINTS SITUATED WITHIN THE MAGISTERIAL DISTRICTS OF THE CAPE, GOODWOOD, MITCHELL'S PLAIN, WYNBERG, SIMON'S TOWN, STRAND, SOMERSET WEST, KUILS RIVER, STELLENBOSCH, PAARL, BELLVILLE, WORCESTER, MALMESBURY, TULBAGH, CERES, WELLINGTON, GRABOUW AND CALEDON TO THE APPLICANTS PLACE OF BUSINESS AT BOSTON CIRCLE, AIRPORT, INDUSTRIA AND RETURN.

ROUTE 1

PASSENGERS AND THEIR PERSONAL EFFECTS -

FROM APPLICANTS PLACE OF BUSINESS SITUATED AT BOSTON CIRCLE, AIRPORT INDUSTRIA TURN RIGHT INTO BORCHARD QUARRY ROAD AND LEFT ONTO THE N2 CONTINUE WITH N2. TAKE LEFT TURN ONTO R300 WHICH JOINS N1. PROCEED ALONG N1 TO WORCESTER, DE DOORNS, TOWNSRIVER, LAINGSBURG, ALONG N1 TO BEAUFORT WEST. FROM BEAUFORT WEST ALONG THE N1 VIA THREE SISTERS AND RICHMOND, RIGHT ALONG THE N10 AT HANOVER TO MIDDELBURG; ALONG MEINTJIES STREET, LEFT LOOP, LEFT VAN REENEN, RIGHT CHURCH, LEFT JUBILEE, THEN ALONG THE R56 VIA STEYNSBURG, IOLTENO, DORDRECHT, INDWE, ELLIOT, UGIE, MACLEAR, RIGHT ALONG THE R396 VIA TSOLO, THEN LEFT ALONG THE R56 TO KOKSTAD, RETURN VIA THE R56 IN THE REVERSE DIRECTION, THEN ONTO LEFT N2 VIA STAFFORD'S POST, LEFT R56 TO IMZIMKULU AND RETURN ALONG THE SAME ROUTE IN THE REVERSE DIRECTION.

TIMETABLE:

AS AND WHEN REQUIRED.

TARIFFS:

AS PER AGREEMENT.

ROUTE 2

 FOLLOW THE SAME ROUTE AS PER ROUTE 1 TO BEAUFORT WEST THEN VIA ABERDEEN, GRAAFF REINET, PEARSTON, SOMERSET EAST, COOKHOUSE, BEDFORD, ADELAIDE, FORT BEAUFORT, ALICE, KEISKAMMAHOEK, DIMBAZA, KING WILLIAM'S TOWN, ZWELITSHA, MDANTSANE TO EAST LONDON AND RETURN.
 ROUTE 3

 FOLLOW THE SAME ROUTE AS PER ROUTE 1 AND 2 TO ALICE THEN VIA KING WILLIAM'S TOWN, BISHO, KOMGA, KEI BIRIDGE, NABAKAZE, BUTTERWORTH, IDUTYWA TO UMTATA AND RETURN.
 ROUTE 4

 SAME AS BEAUFORT WEST THEN VIA ABERDEEN, GRAAFF REINET, CRADOCK, TARKASTAD, WHITTLESEA, SADA TO HEWU AND RETURN VIA THE SAME ROUTE.

ROUTES 1 TO 4 ARE SUBJECT TO THE CONDITIONS: -

I) THAT THE HOLDER MAY DEViate FROM THE SPECIFIED ROUTE BY UP TO 75 KILOMETRES TO ENABLE THE HOLDER TO DROP PASSENGERS OFF CLOSER TO THEIR RESIDENCE IF AGREED UPON.

II) THAT ROUTES THROUGH TOWN AND CITIES WILL BE AS AGREED UPON WITH THE RELEVANT AUTHORITIES.

III) SUBJECT TO THE CONDITION THAT TRIPS ALONG ALL OR PART OF THE ROUTE MAY BE UNDERTAKEN AS REQUIRED.

TIMETABLE: AS AND WHEN REQUIRED.

TARIFFS: AS PER AGREEMENT.

PASSENGERS AND THEIR PERSONAL EFFECTS FREE OF CHARGE -

FROM POINTS SITUATED WITHIN THE MAGISTERIAL DISTRICT OF THE CAPE, GOODWOOD, MITCHELL'S PLAIN, WYNBERG, SIMON'S TOWN, STRAND, SOMERSET WEST, KUILSRIVER, STELLENBOSCH, PAARL, BELLVILLE, WORCESTER, MALMESBURY, TULBAGH, CERES, WELLINGTON, GRABOUW AND CALEDON TO THE APPLICANTS PLACE OF BUSINESS AT BOSTON CIRCLE, AIRPORT, INDUSTRIA AND RETURN.

ROUTE 1

 PASSENGERS AND THEIR PERSONAL EFFECTS -

FROM APPLICANT'S PLACE OF BUSINESS SITUATED AT BOSTON CIRCLE TURN RIGHT INTO BORCHARDS QUARRY ROAD AND LEFT INTO THE N2 CONTINUE WITH N2. TAKE LEFT TURN ONTO R300. CONTINUE ALONG R300 WHICH JOINS N1. PROCEED ALONG N1 TO WORCESTER, DE DOORNS, TOWNSRIVER, LAINGSBURG, ALONG N1 TO BEAUFORT WEST, ALONG N1 INTO DONKIN STREET, TURN RIGHT INTO VOORTREKKER ROAD WHICH BECOMES R61 TO GRAAFF REINET, CRADOCK, TARKASTAD, ALONG R61 TO QUEENSTOWN THEN VIA NONESI NECK, MCKOYO NEK, LADY FRERE, CALA, ELLIOT, UGIE, MACLEAR, HALCYON DRIFT, KATKOP, MOUNT FLETCHER, MALUTI TO MOUNT FRERE AND RETURN.

ROUTE 2

 FOLLOW THE SAME ROUTE AS PER ROUTE 1 TO QUEENSTOWN THEN VIA NTYWENKA, TSOLO, QAMATA, QUMBA, MOUNT FRERE, MOUNT AYLIF TO KOKSTAD AND RETURN.

ROUTE 3

 FOLLOW THE SAME ROUTE AS PER ROUTE 1 TO QUEENSTOWN THEN VIA BOLOTWA, QAMATA, COFIMVABA, ENGCOCO, BASZIYA, UMTATA, TSOLO, MOUNT FRERE, MOUNT AYLIF TO KOKSTAD AND RETURN.

ROUTE 4

 FOLLOW THE SAME ROUTE AS PER ROUTE 1 TO QUEENSTOWN THEN VIA BOLOTWA, QAMATA, COFIMVABA, TSOMO, NOUAMAKWE, NABAKAZI, BUTTERWORTH, KENTANI, IDUTYWA, WILLOWVALE, ELLIOTDALE, BASHEE BRIDGE, MQANDULI, VIEDGESVILLE TO UMTATA AND RETURN.

ROUTES 1 TO 4 ARE SUBJECT TO THE CONDITION THAT THE HOLDER MAY DEViate FROM THE SPECIFIED ROUTE BY UP TO 75 KM TO ENABLE HIM TO DROP PASSENGERS OFF CLOSER TO THEIR DESTINATION IF AGREED UPON.

THE ROUTES THROUGH TOWNS AND CITIES WILL BE AS AGREED UPON WITH THE RELEVANT AUTHORITIES.

SUBJECT TO THE CONDITION THAT TRIPS ALONG ALL OR PART OF THE ROUTE MAY BE UNDERTAKEN AS REQUIRED.

TIMETABLE: AS AND WHEN REQUIRED.

TARIFFS: AS PER AGREEMENT.

OP.1518043. (2) PIONEER BUS AND COACH CC ID NO 984693623. (3) DISTRICT: CAPE TOWN. POSTAL ADDRESS: P.O. BOX 176, GORDONS BAY, 7151 C/O MR B I MISKEY 9 KRUGER STREET, BELLVILLE, 7530. (4) NEW APPLICATION. (5) 1 X 60 PASSENGERS. (6) THE CONVEYANCE OF OTHER. (7) AUTHORITY:

1. TOURISTS AND THEIR PERSONAL EFFECTS BETWEEN POINTS SITUATED WITHIN THE BOUNDARIES OF RSA.

2. ORGANISED PERSONS AND THEIR PERSONAL EFFECTS BY MEANS OF THE MOTOR VEHICLE DESCRIBED IN THIS OPERATING LICENSE AND WHICH HAS BEEN CHARTERED FOR A GROUP OF PERSONS TRAVELLING TOGETHER, FROM POINTS SITUATED WITHIN THE WESTERN CAPE AND EASTERN CAPE REGIONS TO POINTS SITUATED WITHIN THE RSA AND RETURN.

3. SCHOLARS BETWEEN THEIR RESIDENCES AND THE SCHOOL THAT THEY ATTEND

SITUATED WITHIN A RADIUS OF 160 KM FROM HOLDERS PLACE OF BUSINESS SITUATED AT 125 MAIN ROAD, SOMERSET WEST SUBJECT TO THE CONDITION THAT THIS AUTHORITY IS ONLY VALID WHILE A WRITTEN CONTRACT OR AGREEMENT IS IN FORCE.

4. PASSENGERS WHO ARE IN POSSESSION OF TRAIN TICKETS ISSUED BY METRO - BETWEEN STATIONS SITUATED WITHIN THE MAGISTERIAL DISTRICT OF BEAUFORT WEST, BELLVILLE, CLANWILLIAM, GOODWOOD, THE CAPE, KUILSRIVER, LAINGSBURG, MALMESBURY, MOORREESBURG, PAARL, PIKETBERG, PRINCE ALBERT, SIMONSTAD, SOMERSET WEST, STRAND, STELLENBOSCH, TULBAGH, VANRHYNSDORP, VREDENDAL, WELLINGTON, WORCESTER, WYNBERG SUBJECT TO THE FOLLOWING CONDITIONS:

A. METRO WILL BE RESPONSIBLE FOR THE COST OF THE CONVEYANCE.
B. THE CONVEYANCE MAY ONLY BE UNDERTAKEN WHEN ONE OF THE FOLLOWING HAS OCCURED.

- i) DERAILMENT
- ii) ELECTRICAL FAILURE
- iii) WASH AWAYS
- iv) WHEN MAINTENANCE WORK IS BEING UNDERTAKEN OF THE TRACKS.

PASSENGERS AND THEIR PERSONAL EFFECTS FREE OF CHARGE - FROM POINTS SITUATED WITHIN THE MAGISTERIAL DISTRICTS OF THE CAPE, GOODWOOD, MITCHELL'S PLAIN, WYNBERG, SIMON'S TOWN, STRAND, SOMERSET WEST, KUILSRIVER, STELLENBOSCH, PAARL, BELLVILLE, WORCESTER, MALMESBURY, TULBAGH, CERES, WELLINGTON, GRABOUW AND CALEDON TO THE APPLICANTS PLACE OF BUSINESS AT BOSTON CIRCLE, AIRPORT, INDUSTRIA AND RETURN.

ROUTE 1

PASSENGERS AND THEIR PERSONAL EFFECTS - FROM APPLICANTS PLACE OF BUSINESS SITUATED AT BOSTON CIRCLE, AIRPORT INDUSTRIA TURN RIGHT INTO BORCHARD QUARRY ROAD AND LEFT ONTO THE N2 CONTINUE WITH N2. TAKE LEFT TURN ONTO R300 WHICH JOINS N1. PROCEED ALONG N1 TO WORCESTER, DE DOORNS, TOUWSRIVER, LAINGSBURG, ALONG N1 TO BEAUFORT WEST. FROM BEAUFORT WEST ALONG THE N1 VIA THREE SISTERS AND RICHMOND, RIGHT ALONG THE N10 AT HANOVER TO MIDDELBURG; ALONG MEINTJIES STREET, LEFT LOOP, LEFT VAN REENEN, RIGHT CHURCH, LEFT JUBILEE, THEN ALONG THE R56 VIA STEYNSBURG, MOLTEÑO, DORDRECHT, INDWE, ELLIOT, UGIE, MACLEAR, RIGHT ALONG THE R396 VIA TSOLO, THEN LEFT ALONG THE R56 TO KOKSTAD, RETURN VIA THE R56 IN THE REVERSE DIRECTION, THEN ONTO LEFT N2 VIA STAFFORD'S POST, LEFT R56 TO UMZIMKULU AND RETURN ALONG THE SAME ROUTE IN THE REVERSE DIRECTION.

TIMETABLE:

AS AND WHEN REQUIRED.

TARIFFS:

AS PER AGREEMENT.

ROUTE 2

FOLLOW THE SAME ROUTE AS PER ROUTE 1 TO BEAUFORT WEST THEN VIA ABERDEEN, GRAAFF REINET, PEARSTON, SOMERSET EAST, COOKHOUSE, BEDFORD, ADELAIDE, FORT BEAUFORT, ALICE, KEISKAMMAHOEK, DIMBAZA, KING WILLIAM'S TOWN, ZWELITSHA, MDANTSANE TO EAST LONDON AND RETURN.

ROUTE 3

FOLLOW THE SAME ROUTE AS PER ROUTE 1 AND 2 TO ALICE THEN VIA KING WILLIAM'S TOWN, BISHO, KOMGA, KEI BIRDGE, NABAKAZE, BUTTERWORTH, IDUTYWA TO UMTATA AND RETURN.

ROUTE 4

SAME AS BEAUFORT WEST THEN VIA ABERDEEN, GRAAFF REINET, CRADOCK, TARKASTAD, WHITTLESEA, SADA TO HEWU AND RETURN VIA THE SAME ROUTE.

ROUTES 1 TO 4 ARE SUBJECT TO THE CONDITIONS: -

- i) THAT THE HOLDER MAY DEViate FROM THE SPECIFIED ROUTE BY UP TO 75 KILOMETRES TO ENABLE THE HOLDER TO DROP PASSENGERS OFF CLOSER TO THEIR RESIDENCE IF AGREED UPON.
- ii) THAT ROUTES THROUGH TOWN AND CITIES WILL BE AS AGREED UPON WITH THE RELEVANT AUTHORITIES.
- iii) SUBJECT TO THE CONDITION THAT TRIPS ALONG ALL OR PART OF THE ROUTE MAY BE UNDERTAKEN AS REQUIRED.

TIMETABLE: AS AND WHEN REQUIRED.

TARIFFS: AS PER AGREEMENT.

PASSENGERS AND THEIR PERSONAL EFFECTS FREE OF CHARGE - FROM POINTS SITUATED WITHIN THE MAGISTERIAL DISTRICT OF THE CAPE, GOODWOOD, MITCHELL'S PLAIN, WYNBERG, SIMON'S TOWN, STRAND, SOMERSET WEST, KUILSRIVER, STELLENBOSCH, PAARL, BELLVILLE, WORCESTER, MALMESBURY, TULBAGH, CERES, WELLINGTON, GRABOUW AND CALEDON TO THE APPLICANTS PLACE OF BUSINESS AT BOSTON CIRCLE, AIRPORT, INDUSTRIA AND RETURN.

ROUTE 1

PASSENGERS AND THEIR PERSONAL EFFECTS - FROM APPLICANT'S PLACE OF BUSINESS SITUATED AT BOSTON CIRCLE TURN RIGHT INTO BORCHARDS QUARRY ROAD AND LEFT INTO THE N2 CONTINUE WITH N2. TAKE LEFT TURN ONTO R300. CONTINUE ALONG R300 WHICH JOINS N1. PROCEED ALONG N1 TO

WORCESTER, DE DOORNS, TOUWSRIVER, LAINGSBURG, ALONG N1 TO BEAUFORT WEST, ALONG N1 INTO DONKIN STREET, TURN RIGHT INTO VOORTREKKER ROAD WHICH BECOMES R61 TO GRAAFF REINET, CRADOCK, TARKASTAD, ALONG R61 TO QUEENSTOWN THEN VIA NONESI NECK, MCKOYO NEK, LADY FRERE, CALA, ELLIOT, UGIE, MACLEAR, HALCYON DRIFT, KATKOP, MOUNT FLETCHER, MALUTI TO MOUNT FRERE AND RETURN.

ROUTE 2

FOLLOW THE SAME ROUTE AS PER ROUTE 1 TO QUEENSTOWN THEN VIA NTYWENKA, TSOLO, QAMATA, QUMBA, MOUNT FRERE, MOUNT AYLIFF TO KOKSTAD AND RETURN.

ROUTE 3

FOLLOW THE SAME ROUTE AS PER ROUTE 1 TO QUEENSTOWN THEN VIA BOLOTWA, QAMATA, COFIMVABA, ENGCOCO, BASZIYA, UMTATA, TSOLO, MOUNT FRERE, MOUNT AYLIFF TO KOKSTAD AND RETURN.

ROUTE 4

FOLLOW THE SAME ROUTE AS PER ROUTE 1 TO QUEENSTOWN THEN VIA BOLOTWA, QAMATA, COFIMVABA, TSOMO, NQUAMAKWE, NABAKAZI, BUTTERWORTH, KENTANI, IDUTYWA, WILLOWVALE, ELLIOTDALE, BASHEE BRIDGE, MQANDULI, VIEDGESVILLE TO UMTATA AND RETURN.

ROUTES 1 TO 4 ARE SUBJECT TO THE CONDITION THAT THE HOLDER MAY DEVIATE FROM THE SPECIFIED ROUTE BY UP TO 75 KM TO ENABLE HIM TO DROP PASSENGERS OFF CLOSER TO THEIR DESTINATION IF AGREED UPON.

THE ROUTES THROUGH TOWNS AND CITIES WILL BE AS AGREED UPON WITH THE RELEVANT AUTHORITIES.

SUBJECT TO THE CONDITION THAT TRIPS ALONG ALL OR PART OF THE ROUTE MAY BE UNDERTAKEN AS REQUIRED.

TIMETABLE: AS AND WHEN REQUIRED.

TARIFFS: AS PER AGREEMENT.

OP.1518044. (2) PIONEER BUS AND COACH CC ID NO 984693623. (3) DISTRICT: CAPE TOWN. POSTAL ADDRESS: P.O. BOX 176, GORDONS BAY, 7151 C/O MR B I MISKEY 9 KRUGER STREET, BELLVILLE, 7530. (4) NEW APPLICATION. (5) 1 X 60 PASSENGERS. (6) THE CONVEYANCE OF OTHER. (7) AUTHORITY:

1. TOURISTS AND THEIR PERSONAL EFFECTS BETWEEN POINTS SITUATED WITHIN THE BOUNDARIES OF RSA.

2. ORGANISED PERSONS AND THEIR PERSONAL EFFECTS BY MEANS OF THE MOTOR VEHICLE DESCRIBED IN THIS OPERATING LICENSE AND WHICH HAS BEEN CHARTERED FOR A GROUP OF PERSONS TRAVELLING TOGETHER, FROM POINTS SITUATED WITHIN THE WESTERN CAPE AND EASTERN CAPE REGIONS TO POINTS SITUATED WITHIN THE RSA AND RETURN.

3. SCHOLARS BETWEEN THEIR RESIDENCES AND THE SCHOOL THAT THEY ATTEND SITUATED WITHIN A RADIUS OF 160 KM FROM HOLDERS PLACE OF BUSINESS SITUATED AT 125 MAIN ROAD, SOMERSET WEST SUBJECT TO THE CONDITION THAT THIS AUTHORITY IS ONLY VALID WHILE A WRITTEN CONTRACT OR AGREEMENT IS IN FORCE.

4. PASSENGERS WHO ARE IN POSSESSION OF TRAIN TICKETS ISSUED BY METRO - BETWEEN STATIONS SITUATED WITHIN THE MAGISTERIAL DISTRICT OF BEAUFORT WEST, BELLVILLE, CLANWILLIAM, GOODWOOD, THE CAPE, KUILSRIVER, LAINGSBURG, MALMESBURY, MOORREESBURG, PAARL, PIKETBERG, PRINCE ALBERT, SIMONSTAD, SOMERSET WEST, STRAND, STELLENBOSCH, TULBAGH, VANRHYNSDORP, VREDENDAL, WELLINGTON, WORCESTER, WYNBERG SUBJECT TO THE FOLLOWING CONDITIONS:

A. METRO WILL BE RESPONSIBLE FOR THE COST OF THE CONVEYANCE.

B. THE CONVEYANCE MAY ONLY BE UNDERTAKEN WHEN ONE OF THE FOLLOWING HAS OCCURED.

I) DERAILMENT

II) ELECTRICAL FAILURE

III) WASH AWAYS

IV) WHEN MAINTENANCE WORK IS BEING UNDERTAKEN OF THE TRACKS.

PASSENGERS AND THEIR PERSONAL EFFECTS FREE OF CHARGE -

FROM POINTS SITUATED WITHIN THE MAGISTERIAL DISTRICTS OF THE CAPE, GOODWOOD, MITCHELL'S PLAIN, WYNBERG, SIMON'S TOWN, STRAND, SOMERSET WEST, KUILS RIVER, STELLENBOSCH, PAARL, BELLVILLE, WORCESTER, MALMESBURY, TULBAGH, CERES, WELLINGTON, GRABOUW AND CALEDON TO THE APPLICANTS PLACE OF BUSINESS AT BOSTON CIRCLE, AIRPORT, INDUSTRIA AND RETURN.

ROUTE 1

PASSENGERS AND THEIR PERSONAL EFFECTS -

FROM APPLICANTS PLACE OF BUSINESS SITUATED AT BOSTON CIRCLE, AIRPORT INDUSTRIA TURN RIGHT INTO BORCHARD QUARRY ROAD AND LEFT ONTO THE N2 CONTINUE WITH N2. TAKE LEFT TURN ONTO R300 WHICH JOINS N1. PROCEED ALONG N1 TO WORCESTER, DE DOORNS, TOUWSRIVER, LAINGSBURG, ALONG N1 TO BEAUFORT WEST. FROM BEAUFORT WEST ALONG THE N1 VIA THREE SISTERS AND RICHMOND, RIGHT ALONG THE N10 AT HANOVER TO MIDDELBURG; ALONG MEINTJIES STREET, LEFT LOOP, LEFT VAN REENEN, RIGHT CHURCH, LEFT JUBILEE, THEN ALONG THE R56 VIA STEYNSBURG, MOLTEÑO, DORDRECHT, INDWE, ELLIOT, UGIE, MACLEAR, RIGHT ALONG THE R396 VIA TSOLO, THEN LEFT ALONG THE R56 TO KOKSTAD, RETURN VIA THE R56 IN THE REVERSE DIRECTION, THEN ONTO LEFT N2 VIA STAFFORD'S POST, LEFT R56 TO UMZIMKULU AND RETURN ALONG THE SAME ROUTE IN THE REVERSE DIRECTION.

TIMETABLE:

AS AND WHEN REQUIRED.

TARIFFS:

AS PER AGREEMENT.

ROUTE 2

FOLLOW THE SAME ROUTE AS PER ROUTE 1 TO BEAUFORT WEST THEN VIA ABERDEEN, GRAAFF REINET, PEARSTON, SOMERSET EAST, COOKHOUSE, BEDFORD, ADELAIDE, FORT BEAUFORT, ALICE, KEISKAMMAHOEK, DIMBAZA, KING WILLIAM'S TOWN, ZWELITSHA, MDANTSANE TO EAST LONDON AND RETURN.

ROUTE 3

FOLLOW THE SAME ROUTE AS PER ROUTE 1 AND 2 TO ALICE THEN VIA KING WILLIAM'S TOWN, BISHO, KOMGA, KEI BIRDGE, NABAKAZE, BUTTERWORTH, IDUTYWA TO UMTATA AND RETURN.

ROUTE 4

SAME AS BEAUFORT WEST THEN VIA ABERDEEN, GRAAFF REINET, CRADOCK, TARKASTAD, WHITTLESEA, SADA TO HEWU AND RETURN VIA THE SAME ROUTE.

ROUTES 1 TO 4 ARE SUBJECT TO THE CONDITIONS: -

I) THAT THE HOLDER MAY DEViate FROM THE SPECIFIED ROUTE BY UP TO 75 KILOMETRES TO ENABLE THE HOLDER TO DROP PASSENGERS OFF CLOSER TO THEIR RESIDENCE IF AGREED UPON.

II) THAT ROUTES THROUGH TOWN AND CITIES WILL BE AS AGREED UPON WITH THE RELEVANT AUTHORITIES.

III) SUBJECT TO THE CONDITION THAT TRIPS ALONG ALL OR PART OF THE ROUTE MAY BE UNDERTAKEN AS REQUIRED.

TIMETABLE: AS AND WHEN REQUIRED.

TARIFFS: AS PER AGREEMENT.

PASSENGERS AND THEIR PERSONAL EFFECTS FREE OF CHARGE -

FROM POINTS SITUATED WITHIN THE MAGISTERIAL DISTRICT OF THE CAPE, GOODWOOD, MITCHELL'S PLAIN, WYNBERG, SIMON'S TOWN, STRAND, SOMERSET WEST, KUILSRIVER, STELLENBOSCH, PAARL, BELLVILLE, WORCESTER, MALMESBURY, TULBAGH, CERES, WELLINGTON, GRABOUW AND CALEDON TO THE APPLICANTS PLACE OF BUSINESS AT BOSTON CIRCLE, AIRPORT, INDUSTRIA AND RETURN.

ROUTE 1

PASSENGERS AND THEIR PERSONAL EFFECTS -

FROM APPLICANT'S PLACE OF BUSINESS SITUATED AT BOSTON CIRCLE TURN RIGHT INTO BORCHARDS QUARRY ROAD AND LEFT INTO THE N2 CONTINUE WITH N2. TAKE LEFT TURN ONTO R300. CONTINUE ALONG R300 WHICH JOINS N1. PROCEED ALONG N1 TO WORCESTER, DE DOORNS, TOUWSRIVER, LAINGSBURG, ALONG N1 TO BEAUFORT WEST, ALONG N1 INTO DONKIN STREET, TURN RIGHT INTO VOORTREKKER ROAD WHICH BECOMES R61 TO GRAAFF REINET, CRADOCK, TARKASTAD, ALONG R61 TO QUEENSTOWN THEN VIA NONESI NECK, MCKOYO NEK, LADY FRERE, CALA, ELLIOT, UGIE, MACLEAR, HALCYON DRIFT, KATKOP, MOUNT FLETCHER, MALUTI TO MOUNT FRERE AND RETURN.

ROUTE 2

FOLLOW THE SAME ROUTE AS PER ROUTE 1 TO QUEENSTOWN THEN VIA NTYWENKA, TSOLO, QAMATA, QUMBA, MOUNT FRERE, MOUNT AYLIFF TO KOKSTAD AND RETURN.

ROUTE 3

FOLLOW THE SAME ROUTE AS PER ROUTE 1 TO QUEENSTOWN THEN VIA BOLOTWA, QAMATA, COFIMVABA, ENGCOCO, BASZIYA, UMTATA, TSOLO, MOUNT FRERE, MOUNT AYLIFF TO KOKSTAD AND RETURN.

ROUTE 4

FOLLOW THE SAME ROUTE AS PER ROUTE 1 TO QUEENSTOWN THEN VIA BOLOTWA, QAMATA, COFIMVABA, TSOMO, NOUAMAKWE, NABAKAZI, BUTTERWORTH, KENTANI, IDUTYWA, WILLOWVALE, ELLIOTDALE, BASHEE BRIDGE, MQANDULI, VIEDGESVILLE TO UMTATA AND RETURN.

ROUTES 1 TO 4 ARE SUBJECT TO THE CONDITION THAT THE HOLDER MAY DEViate FROM THE SPECIFIED ROUTE BY UP TO 75 KM TO ENABLE HIM TO DROP PASSENGERS OFF CLOSER TO THEIR DESTINATION IF AGREED UPON.

THE ROUTES THROUGH TOWNS AND CITIES WILL BE AS AGREED UPON WITH THE RELEVANT AUTHORITIES.

SUBJECT TO THE CONDITION THAT TRIPS ALONG ALL OR PART OF THE ROUTE MAY BE UNDERTAKEN AS REQUIRED.

TIMETABLE: AS AND WHEN REQUIRED.

TARIFFS: AS PER AGREEMENT.

OP.1518045. (2) PIONEER BUS AND COACH CC ID NO 984693623. (3) DISTRICT: CAPE TOWN. POSTAL ADDRESS: P.O. BOX 176, GORDONS BAY, 7151 C/O MR B I MISKEY 9 KRUGER STREET, BELLVILLE, 7530. (4) NEW APPLICATION. (5) 1 X 60 PASSENGERS. (6) THE CONVEYANCE OF OTHER. (7) AUTHORITY: 1. TOURISTS AND THEIR PERSONAL EFFECTS BETWEEN POINTS SITUATED WITHIN THE BOUNDARIES OF RSA.

2. ORGANISED PERSONS AND THEIR PERSONAL EFFECTS BY MEANS OF THE MOTOR VEHICLE DESCRIBED IN THIS OPERATING LICENSE AND WHICH HAS BEEN CHARTERED FOR A GROUP OF PERSONS TRAVELLING TOGETHER, FROM POINTS SITUATED WITHIN THE WESTERN CAPE AND EASTERN CAPE REGIONS TO POINTS SITUATED WITHIN THE RSA AND RETURN.

3. SCHOLARS BETWEEN THEIR RESIDENCES AND THE SCHOOL THAT THEY ATTEND SITUATED WITHIN A RADIUS OF 160 KM FROM HOLDERS PLACE OF BUSINESS SITUATED AT 125 MAIN ROAD, SOMERSET WEST SUBJECT TO THE CONDITION THAT THIS AUTHORITY IS ONLY VALID WHILE A WRITTEN CONTRACT OR AGREEMENT IS IN FORCE.

4. PASSENGERS WHO ARE IN POSSESSION OF TRAIN TICKETS ISSUED BY METRO - BETWEEN STATIONS SITUATED WITHIN THE MAGISTERIAL DISTRICT OF BEAUFORT WEST, BELLVILLE, CLANWILLIAM, GOODWOOD, THE CAPE, KUILSRIVER, LAINGSBURG, MALMESBURY, MOORREESBURG, PAARL, PIKETBERG, PRINCE ALBERT, SIMONSTAD, SOMERSET WEST, STRAND, STELLENBOSCH, TULBAGH, VANRHYNSDORP, VREDENDAL, WELLINGTON, WORCESTER, WYNBERG SUBJECT TO THE FOLLOWING CONDITIONS:

A. METRO WILL BE RESPONSIBLE FOR THE COST OF THE CONVEYANCE.
B. THE CONVEYANCE MAY ONLY BE UNDERTAKEN WHEN ONE OF THE FOLLOWING HAS OCCURED.

I) DERAILEMENT

II) ELECTRICAL FAILURE

III) WASH AWAYS

IV) WHEN MAINTENANCE WORK IS BEING UNDERTAKEN OF THE TRACKS.

PASSENGERS AND THEIR PERSONAL EFFECTS FREE OF CHARGE -

FROM POINTS SITUATED WITHIN THE MAGISTERIAL DISTRICTS OF THE CAPE, GOODWOOD, MITCHELL'S PLAIN, WYNBERG, SIMON'S TOWN, STRAND, SOMERSET WEST, KUILS RIVER, STELLENBOSCH, PAARL, BELLVILLE, WORCESTER, MALMESBURY, TULBAGH, CERES, WELLINGTON, GRABOUW AND CALEDON TO THE APPLICANTS PLACE OF BUSINESS AT BOSTON CIRCLE, AIRPORT, INDUSTRIA AND RETURN.

ROUTE 1

PASSENGERS AND THEIR PERSONAL EFFECTS -

FROM APPLICANTS PLACE OF BUSINESS SITUATED AT BOSTON CIRCLE, AIRPORT INDUSTRIA TURN RIGHT INTO BORCHARD QUARRY ROAD AND LEFT ONTO THE N2 CONTINUE WITH N2. TAKE LEFT TURN ONTO R300 WHICH JOINS N1. PROCEED ALONG N1 TO WORCESTER, DE DOORNS, TOWNSRIVER, LAINGSBURG, ALONG N1 TO BEAUFORT WEST. FROM BEAUFORT WEST ALONG THE N1 VIA THREE SISTERS AND RICHMOND, RIGHT ALONG THE N10 AT HANOVER TO MIDDELBURG; ALONG MEINTJIES STREET, LEFT LOOP, LEFT VAN REENEN, RIGHT CHURCH, LEFT JUBILEE, THEN ALONG THE R56 VIA STEYNSBURG, MOLTENO, DORDRECHT, INDWE, ELLIOT, UGIE, MACLEAR, RIGHT ALONG THE R396 VIA TSOLO, THEN LEFT ALONG THE R56 TO KOKSTAD, RETURN VIA THE R56 IN THE REVERSE DIRECTION, THEN ONTO LEFT N2 VIA STAFFORD'S POST, LEFT R56 TO UMZIMKULU AND RETURN ALONG THE SAME ROUTE IN THE REVERSE DIRECTION.

TIMETABLE:

AS AND WHEN REQUIRED.

TARIFFS:

AS PER AGREEMENT.

ROUTE 2

FOLLOW THE SAME ROUTE AS PER ROUTE 1 TO BEAUFORT WEST THEN VIA ABERDEEN, GRAAFF REINET, PEARSTON, SOMERSET EAST, COOKHOUSE, BEDFORD, ADELAIDE, FORT BEAUFORT, ALICE, KEISKAMMAHOEK, DIMBAZA, KING WILLIAM'S TOWN, ZWELITSHA, MDANTSANE TO EAST LONDON AND RETURN.

ROUTE 3

FOLLOW THE SAME ROUTE AS PER ROUTE 1 AND 2 TO ALICE THEN VIA KING WILLIAM'S TOWN, BISHO, KOMGA, KEI BIRDEGE, NABAKAZE, BUTTERWORTH, IDUTYWA TO UMTATA AND RETURN.

ROUTE 4

SAME AS BEAUFORT WEST THEN VIA ABERDEEN, GRAAFF REINET, CRADOCK, TARKASTAD, WHITTLESEA, SADA TO HEWU AND RETURN VIA THE SAME ROUTE.

ROUTES 1 TO 4 ARE SUBJECT TO THE CONDITIONS: -

I) THAT THE HOLDER MAY DEViate FROM THE SPECIFIED ROUTE BY UP TO 75 KILOMETRES TO ENABLE THE HOLDER TO DROP PASSENGERS OFF CLOSER TO THEIR RESIDENCE IF AGREED UPON.

II) THAT ROUTES THROUGH TOWN AND CITIES WILL BE AS AGREED UPON WITH THE RELEVANT AUTHORITIES.

III) SUBJECT TO THE CONDITION THAT TRIPS ALONG ALL OR PART OF THE ROUTE MAY BE UNDERTAKEN AS REQUIRED.

TIMETABLE: AS AND WHEN REQUIRED.

TARIFFS: AS PER AGREEMENT.

PASSENGERS AND THEIR PERSONAL EFFECTS FREE OF CHARGE -

FROM POINTS SITUATED WITHIN THE MAGISTERIAL DISTRICT OF THE CAPE, GOODWOOD, MITCHELL'S PLAIN, WYNBERG, SIMON'S TOWN, STRAND, SOMERSET WEST, KUILSRIVER, STELLENBOSCH, PAARL, BELLVILLE, WORCESTER, MALMESBURY, TULBAGH, CERES, WELLINGTON, GRABOUW AND CALEDON TO THE APPLICANTS PLACE OF BUSINESS AT BOSTON CIRCLE, AIRPORT, INDUSTRIA AND RETURN.

ROUTE 1

PASSENGERS AND THEIR PERSONAL EFFECTS -

FROM APPLICANT'S PLACE OF BUSINESS SITUATED AT BOSTON CIRCLE TURN RIGHT INTO BORCHARDS QUARRY ROAD AND LEFT INTO THE N2 CONTINUE WITH N2. TAKE LEFT TURN ONTO R300. CONTINUE ALONG R300 WHICH JOINS N1. PROCEED ALONG N1 TO WORCESTER, DE DOORNS, TOWNSRIVER, LAINGSBURG, ALONG N1 TO BEAUFORT WEST, ALONG N1 INTO DONKIN STREET, TURN RIGHT INTO VOORTREKKER ROAD WHICH BECOMES R61 TO GRAAFF REINET, CRADOCK, TARKASTAD, ALONG R61 TO QUEENSTOWN THEN VIA NONESI NECK, MCKOYO NEK, LADY FRERE, CALA, ELLIOT, UGIE, MACLEAR, HALCYON DRIFT, KATKOP, MOUNT FLETCHER, MALUTI TO MOUNT FRERE AND RETURN.

ROUTE 2

FOLLOW THE SAME ROUTE AS PER ROUTE 1 TO QUEENSTOWN THEN VIA NTYWENKA, TSOLO, QAMATA, QUMBA, MOUNT FRERE, MOUNT AYLIFF TO KOKSTAD AND RETURN.

ROUTE 3

FOLLOW THE SAME ROUTE AS PER ROUTE 1 TO QUEENSTOWN THEN VIA BOLOTWA, QAMATA, COFIMVABA, ENGCOCO, BASZIYA, UMTATA, TSOLO, MOUNT FRERE, MOUNT AYLIFF TO KOKSTAD AND RETURN.

ROUTE 4

FOLLOW THE SAME ROUTE AS PER ROUTE 1 TO QUEENSTOWN THEN VIA BOLOTWA, QAMATA, COFIMVABA, TSOMO, NQUAMAKWE, NABAKAZI, BUTTERWORTH, KENTANI, IDUTYWA, WILLOWVALE, ELLIOTDALE, BASHEE BRIDGE, MQANDULI, VIEDGESVILLE TO UMTATA AND RETURN.

ROUTES 1 TO 4 ARE SUBJECT TO THE CONDITION THAT THE HOLDER MAY DEVIATE FROM THE SPECIFIED ROUTE BY UP TO 75 KM TO ENABLE HIM TO DROP PASSENGERS OFF CLOSER TO THEIR DESTINATION IF AGREED UPON.

THE ROUTES THROUGH TOWNS AND CITIES WILL BE AS AGREED UPON WITH THE RELEVANT AUTHORITIES.

SUBJECT TO THE CONDITION THAT TRIPS ALONG ALL OR PART OF THE ROUTE MAY BE UNDERTAKEN AS REQUIRED.

TIMETABLE: AS AND WHEN REQUIRED.

TARIFFS: AS PER AGREEMENT.

OP.1518046. (2) PIONEER BUS AND COACH CC ID NO 984693623. (3) DISTRICT: CAPE TOWN. POSTAL ADDRESS: P.O. BOX 176, GORDONS BAY, 7151 C/O MR B I MISKEY 9 KRUGER STREET, BELLVILLE, 7530. (4) NEW APPLICATION. (5) 1 X 60 PASSENGERS. (6) THE CONVEYANCE OF OTHER. (7) AUTHORITY:

1. TOURISTS AND THEIR PERSONAL EFFECTS BETWEEN POINTS SITUATED WITHIN THE BOUNDARIES OF RSA.

2. ORGANISED PERSONS AND THEIR PERSONAL EFFECTS BY MEANS OF THE MOTOR VEHICLE DESCRIBED IN THIS OPERATING LICENSE AND WHICH HAS BEEN CHARTERED FOR A GROUP OF PERSONS TRAVELLING TOGETHER, FROM POINTS SITUATED WITHIN THE WESTERN CAPE AND EASTERN CAPE REGIONS TO POINTS SITUATED WITHIN THE RSA AND RETURN.

3. SCHOLARS BETWEEN THEIR RESIDENCES AND THE SCHOOL THAT THEY ATTEND SITUATED WITHIN A RADIUS OF 160 KM FROM HOLDERS PLACE OF BUSINESS SITUATED AT 125 MAIN ROAD, SOMERSET WEST SUBJECT TO THE CONDITION THAT THIS AUTHORITY IS ONLY VALID WHILE A WRITTEN CONTRACT OR AGREEMENT IS IN FORCE.

4. PASSENGERS WHO ARE IN POSSESSION OF TRAIN TICKETS ISSUED BY METRO - BETWEEN STATIONS SITUATED WITHIN THE MAGISTERIAL DISTRICT OF BEAUFORT WEST, BELLVILLE, CLANWILLIAM, GOODWOOD, THE CAPE, KUILSRIVER, LAINGSBURG, MALMESBURY, MOORREESBURG, PAARL, PIKETBERG, PRINCE ALBERT, SIMONSTAD, SOMERSET WEST, STRAND, STELLENBOSCH, TULBAGH, VANRHYNSDORP, VREDENDAL, WELLINGTON, WORCESTER, WYNBERG SUBJECT TO THE FOLLOWING CONDITIONS:

A. METRO WILL BE RESPONSIBLE FOR THE COST OF THE CONVEYANCE.

B. THE CONVEYANCE MAY ONLY BE UNDERTAKEN WHEN ONE OF THE FOLLOWING HAS OCCURED.

I) DERAILEMENT

II) ELECTRICAL FAILURE

III) WASH AWAYS

IV) WHEN MAINTENANCE WORK IS BEING UNDERTAKEN OF THE TRACKS.

PASSENGERS AND THEIR PERSONAL EFFECTS FREE OF CHARGE -

FROM POINTS SITUATED WITHIN THE MAGISTERIAL DISTRICTS OF THE CAPE, GOODWOOD, MITCHELL'S PLAIN, WYNBERG, SIMON'S TOWN, STRAND, SOMERSET WEST, KUILS RIVER, STELLENBOSCH, PAARL, BELLVILLE, WORCESTER, MALMESBURY, TULBAGH, CERES, WELLINGTON, GRABOUW AND CALEDON TO THE APPLICANTS PLACE OF BUSINESS AT BOSTON CIRCLE, AIRPORT, INDUSTRIA AND RETURN.

ROUTE 1

PASSENGERS AND THEIR PERSONAL EFFECTS -

FROM APPLICANTS PLACE OF BUSINESS SITUATED AT BOSTON CIRCLE, AIRPORT INDUSTRIA TURN RIGHT INTO BORCHARD QUARRY ROAD AND LEFT ONTO THE N2 CONTINUE WITH N2. TAKE LEFT TURN ONTO R300 WHICH JOINS N1. PROCEED ALONG N1 TO WORCESTER, DE DOORNS, TOWNSRIVER, LAINGSBURG, ALONG N1 TO BEAUFORT WEST. FROM BEAUFORT WEST ALONG THE N1 VIA THREE SISTERS AND RICHMOND, RIGHT ALONG

THE N10 AT HANOVER TO MIDDELBURG; ALONG MEINTJIES STREET, LEFT LOOP, LEFT VAN REENEN, RIGHT CHURCH, LEFT JUBILEE, THEN ALONG THE R56 VIA STEYNSBURG, MOLTEÑO, DORDRECHT, INDWE, ELLIOT, UGIE, MACLEAR, RIGHT ALONG THE R396 VIA TSOLO, THEN LEFT ALONG THE R56 TO KOKSTAD, RETURN VIA THE R56 IN THE REVERSE DIRECTION, THEN ONTO LEFT N2 VIA STAFFORD'S POST, LEFT R56 TO UMZINKULU AND RETURN ALONG THE SAME ROUTE IN THE REVERSE DIRECTION.

TIMETABLE:

AS AND WHEN REQUIRED.

TARIFFS:

AS PER AGREEMENT.

ROUTE 2

FOLLOW THE SAME ROUTE AS PER ROUTE 1 TO BEAUFORT WEST THEN VIA ABERDEEN, GRAAFF REINET, PEARSTON, SOMERSET EAST, COOKHOUSE, BEDFORD, ADELAIDE, FORT BEAUFORT, ALICE, KEISKAMMAHOEK, DIMBAZA, KING WILLIAM'S TOWN, ZWELITSHA, MDANTSANE TO EAST LONDON AND RETURN.

ROUTE 3

FOLLOW THE SAME ROUTE AS PER ROUTE 1 AND 2 TO ALICE THEN VIA KING WILLIAM'S TOWN, BISHO, KOMGA, KEI BIRIDGE, NABAKAZE, BUTTERWORTH, IDUTYWA TO UMTATA AND RETURN.

ROUTE 4

SAME AS BEAUFORT WEST THEN VIA ABERDEEN, GRAAFF REINET, CRADOCK, TARKASTAD, WHITTLESEA, SADA TO HEWU AND RETURN VIA THE SAME ROUTE.

ROUTES 1 TO 4 ARE SUBJECT TO THE CONDITIONS: -

i) THAT THE HOLDER MAY DEViate FROM THE SPECIFIED ROUTE BY UP TO 75 KILOMETRES TO ENABLE THE HOLDER TO DROP PASSENGERS OFF CLOSER TO THEIR RESIDENCE IF AGREED UPON.

ii) THAT ROUTES THROUGH TOWN AND CITIES WILL BE AS AGREED UPON WITH THE RELEVANT AUTHORITIES.

iii) SUBJECT TO THE CONDITION THAT TRIPS ALONG ALL OR PART OF THE ROUTE MAY BE UNDERTAKEN AS REQUIRED.

TIMETABLE: AS AND WHEN REQUIRED.

TARIFFS: AS PER AGREEMENT.

PASSENGERS AND THEIR PERSONAL EFFECTS FREE OF CHARGE -

FROM POINTS SITUATED WITHIN THE MAGISTERIAL DISTRICT OF THE CAPE, GOODWOOD, MITCHELL'S PLAIN, WYNBERG, SIMON'S TOWN, STRAND, SOMERSET WEST, KUILSRIVER, STELLENBOSCH, PAARL, BELLVILLE, WORCESTER, MALMESBURY, TULBAGH, CERES, WELLINGTON, GRABOUW AND CALEDON TO THE APPLICANTS PLACE OF BUSINESS AT BOSTON CIRCLE, AIRPORT, INDUSTRIA AND RETURN.

ROUTE 1

PASSENGERS AND THEIR PERSONAL EFFECTS -

FROM APPLICANT'S PLACE OF BUSINESS SITUATED AT BOSTON CIRCLE TURN RIGHT INTO BORCHARDS QUARRY ROAD AND LEFT INTO THE N2 CONTINUE WITH N2. TAKE LEFT TURN ONTO R300. CONTINUE ALONG R300 WHICH JOINS N1. PROCEED ALONG N1 TO WORCESTER, DE DOORNS, TOWNSRIVER, LAINGSBURG, ALONG N1 TO BEAUFORT WEST, ALONG N1 INTO DONKIN STREET, TURN RIGHT INTO VOORTREKKER ROAD WHICH BECOMES R61 TO GRAAFF REINET, CRADOCK, TARKASTAD, ALONG R61 TO QUEENSTOWN THEN VIA NONESI NECK, MCKOYO NEK, LADY FRERE, CALA, ELLIOT, UGIE, MACLEAR, HALCYON DRIFT, KATKOP, MOUNT FLETCHER, MALUTI TO MOUNT FRERE AND RETURN.

ROUTE 2

FOLLOW THE SAME ROUTE AS PER ROUTE 1 TO QUEENSTOWN THEN VIA NTYWENKA, TSOLO, QAMATA, QUMBA, MOUNT FRERE, MOUNT AYLIFF TO KOKSTAD AND RETURN.

ROUTE 3

FOLLOW THE SAME ROUTE AS PER ROUTE 1 TO QUEENSTOWN THEN VIA BOLOTWA, QAMATA, COFIMVABA, ENGCOBO, BASZIYA, UMTATA, TSOLO, MOUNT FRERE, MOUNT AYLIFF TO KOKSTAD AND RETURN.

ROUTE 4

FOLLOW THE SAME ROUTE AS PER ROUTE 1 TO QUEENSTOWN THEN VIA BOLOTWA, QAMATA, COFIMVABA, TSOMO, NOUAMAKWE, NABAKAZI, BUTTERWORTH, KENTANI, IDUTYWA, WILLOWVALE, ELLIOTDALE, BASHEE BRIDGE, MQANDULI, VIEDGESVILLE TO UMTATA AND RETURN.

ROUTES 1 TO 4 ARE SUBJECT TO THE CONDITION THAT THE HOLDER MAY DEViate FROM THE SPECIFIED ROUTE BY UP TO 75 KM TO ENABLE HIM TO DROP PASSENGERS OFF CLOSER TO THEIR DESTINATION IF AGREED UPON.

THE ROUTES THROUGH TOWNS AND CITIES WILL BE AS AGREED UPON WITH THE RELEVANT AUTHORITIES.

SUBJECT TO THE CONDITION THAT TRIPS ALONG ALL OR PART OF THE ROUTE MAY BE UNDERTAKEN AS REQUIRED.

TIMETABLE: AS AND WHEN REQUIRED.

TARIFFS: AS PER AGREEMENT.

OP.1518047. (2) PIONEER BUS AND COACH CC ID NO 984693623. (3) DISTRICT: CAPE TOWN. POSTAL ADDRESS: P.O. BOX 176, GORDONS BAY, 7151 C/O MR B I MISKEY 9 KRUGER STREET, BELLVILLE, 7530. (4) NEW APPLICATION. (5) 1 X 60 PASSENGERS. (6) THE CONVEYANCE OF OTHER. (7) AUTHORITY:

1. TOURISTS AND THEIR PERSONAL EFFECTS BETWEEN POINTS SITUATED WITHIN THE BOUNDARIES OF RSA.
2. ORGANISED PERSONS AND THEIR PERSONAL EFFECTS BY MEANS OF THE MOTOR VEHICLE DESCRIBED IN THIS OPERATING LICENSE AND WHICH HAS BEEN CHARTERED FOR A GROUP OF PERSONS TRAVELLING TOGETHER, FROM POINTS SITUATED WITHIN THE WESTERN CAPE AND EASTERN CAPE REGIONS TO POINTS SITUATED WITHIN THE RSA AND RETURN.

3. SCHOLARS BETWEEN THEIR RESIDENCES AND THE SCHOOL THAT THEY ATTEND SITUATED WITHIN A RADIUS OF 160 KM FROM HOLDERS PLACE OF BUSINESS SITUATED AT 125 MAIN ROAD, SOMERSET WEST SUBJECT TO THE CONDITION THAT THIS AUTHORITY IS ONLY VALID WHILE A WRITTEN CONTRACT OR AGREEMENT IS IN FORCE.

4. PASSENGERS WHO ARE IN POSSESSION OF TRAIN TICKETS ISSUED BY METRO - BETWEEN STATIONS SITUATED WITHIN THE MAGISTERIAL DISTRICT OF BEAUFORT WEST, BELLVILLE, CLANWILLIAM, GOODWOOD, THE CAPE, KUILSRIVER, LAINGSBURG, MALMESBURY, MOORREESBURG, PAARL, PIKETBERG, PRINCE ALBERT, SIMONSTAD, SOMERSET WEST, STRAND, STELLENBOSCH, TULBAGH, VANRHYNSDORP, VREDENDAL, WELLINGTON, WORCESTER, WYNBERG SUBJECT TO THE FOLLOWING CONDITIONS:

A. METRO WILL BE RESPONSIBLE FOR THE COST OF THE CONVEYANCE.
B. THE CONVEYANCE MAY ONLY BE UNDERTAKEN WHEN ONE OF THE FOLLOWING HAS OCCURED.

I) DERAILEMENT

II) ELECTRICAL FAILURE

III) WASH AWAYS

IV) WHEN MAINTENANCE WORK IS BEING UNDERTAKEN OF THE TRACKS.

PASSENGERS AND THEIR PERSONAL EFFECTS FREE OF CHARGE - FROM POINTS SITUATED WITHIN THE MAGISTERIAL DISTRICTS OF THE CAPE, GOODWOOD, MITCHELL'S PLAIN, WYNBERG, SIMON'S TOWN, STRAND, SOMERSET WEST, KUILS RIVER, STELLENBOSCH, PAARL, BELLVILLE, WORCESTER, MALMESBURY, TULBAGH, CERES, WELLINGTON, GRABOUW AND CALEDON TO THE APPLICANTS PLACE OF BUSINESS AT BOSTON CIRCLE, AIRPORT, INDUSTRIA AND RETURN.

ROUTE 1

PASSENGERS AND THEIR PERSONAL EFFECTS -

FROM APPLICANTS PLACE OF BUSINESS SITUATED AT BOSTON CIRCLE, AIRPORT INDUSTRIA TURN RIGHT INTO BORCHARD QUARRY ROAD AND LEFT ONTO THE N2 CONTINUE WITH N2. TAKE LEFT TURN ONTO R300 WHICH JOINS N1. PROCEED ALONG N1 TO WORCESTER, DE DOORNS, TOUWSRIVER, LAINGSBURG, ALONG N1 TO BEAUFORT WEST. FROM BEAUFORT WEST ALONG THE N1 VIA THREE SISTERS AND RICHMOND, RIGHT ALONG THE N10 AT HANOVER TO MIDDELBURG; ALONG MEINTJIES STREET, LEFT LOOP, LEFT VAN REENEN, RIGHT CHURCH, LEFT JUBILEE, THEN ALONG THE R56 VIA STEYNSBURG, MOLTENO, DORDRECHT, INDWE, ELLIOT, UGIE, MACLEAR, RIGHT ALONG THE R396 VIA TSOLO, THEN LEFT ALONG THE R56 TO KOKSTAD, RETURN VIA THE R56 IN THE REVERSE DIRECTION, THEN ONTO LEFT N2 VIA STAFFORD'S POST, LEFT R56 TO UMZIMKULU AND RETURN ALONG THE SAME ROUTE IN THE REVERSE DIRECTION.

TIMETABLE:

AS AND WHEN REQUIRED.

TARIFFS:

AS PER AGREEMENT.

ROUTE 2

FOLLOW THE SAME ROUTE AS PER ROUTE 1 TO BEAUFORT WEST THEN VIA ABERDEEN, GRAAFF REINET, PEARSTON, SOMERSET EAST, COOKHOUSE, BEDFORD, ADELAIDE, FORT BEAUFORT, ALICE, KEISKAMMAHOEK, DIMBAZA, KING WILLIAM'S TOWN, ZWELITSHA, MDANTSANE TO EAST LONDON AND RETURN.

ROUTE 3

FOLLOW THE SAME ROUTE AS PER ROUTE 1 AND 2 TO ALICE THEN VIA KING WILLIAM'S TOWN, BISHO, KOMGA, KEI BIRIDGE, NABAKAZE, BUTTERWORTH, IDUTYWA TO UMTATA AND RETURN.

ROUTE 4

SAME AS BEAUFORT WEST THEN VIA ABERDEEN, GRAAFF REINET, CRADOCK, TARKASTAD, WHITTLESEA, SADA TO HEWU AND RETURN VIA THE SAME ROUTE.

ROUTES 1 TO 4 ARE SUBJECT TO THE CONDITIONS: -

I) THAT THE HOLDER MAY DEVIATE FROM THE SPECIFIED ROUTE BY UP TO 75 KILOMETRES TO ENABLE THE HOLDER TO DROP PASSENGERS OFF CLOSER TO THEIR RESIDENCE IF AGREED UPON.

II) THAT ROUTES THROUGH TOWN AND CITIES WILL BE AS AGREED UPON WITH THE RELEVANT AUTHORITIES.

III) SUBJECT TO THE CONDITION THAT TRIPS ALONG ALL OR PART OF THE ROUTE MAY BE UNDERTAKEN AS REQUIRED.

TIMETABLE: AS AND WHEN REQUIRED.

TARIFFS: AS PER AGREEMENT.

PASSENGERS AND THEIR PERSONAL EFFECTS FREE OF CHARGE -
FROM POINTS SITUATED WITHIN THE MAGISTERIAL DISTRICT OF THE CAPE, GOODWOOD,
MITCHELL'S PLAIN, WYNBERG, SIMON'S TOWN, STRAND, SOMERSET WEST, KUILSRIVER,
STELLENBOSCH, PAARL, BELLVILLE, WORCESTER, MALMESBURY, TULBAGH, CERES,
WELLINGTON, GRABOUW AND CALEDON TO THE APPLICANTS PLACE OF BUSINESS
AT BOSTON CIRCLE, AIRPORT, INDUSTRIA AND RETURN.
ROUTE 1

PASSENGERS AND THEIR PERSONAL EFFECTS -
FROM APPLICANT'S PLACE OF BUSINESS SITUATED AT BOSTON CIRCLE TURN RIGHT
INTO BORCHARDS QUARRY ROAD AND LEFT INTO THE N2 CONTINUE WITH N2. TAKE LEFT
TURN ONTO R300. CONTINUE ALONG R300 WHICH JOINS N1. PROCEED ALONG N1 TO
WORCESTER, DE DOORNS, TOUWSRIVER, LAINGSBURG, ALONG N1 TO BEAUFORT WEST,
ALONG N1 INTO DONKIN STREET, TURN RIGHT INTO VOORTREKKER ROAD WHICH BECOMES
R61 TO GRAAFF REINET, CRADOCK, TARKASTAD, ALONG R61 TO QUEENSTOWN THEN VIA
NONESI NECK, MCKOYO NEK, LADY FRERE, CALA, ELLIOT, UGIE, MACLEAR, HALCYON
DRIFT, KATKOP, MOUNT FLETCHER, MALUTI TO MOUNT FRERE AND RETURN.
ROUTE 2

FOLLOW THE SAME ROUTE AS PER ROUTE 1 TO QUEENSTOWN THEN VIA NTYWENKA,
TSOLO, QAMATA, QUMBA, MOUNT FRERE, MOUNT AYLIF TO KOKSTAD AND RETURN.
ROUTE 3

FOLLOW THE SAME ROUTE AS PER ROUTE 1 TO QUEENSTOWN THEN VIA BOLOTWA,
QAMATA, COFIMVABA, ENGCOCO, BASZIYA, UMTATA, TSOLO, MOUNT FRERE, MOUNT
AYLIF TO KOKSTAD AND RETURN.
ROUTE 4

FOLLOW THE SAME ROUTE AS PER ROUTE 1 TO QUEENSTOWN THEN VIA BOLOTWA,
QAMATA, COFIMVABA, TSOMO, NQUAMAKWE, NABAKAZI, BUTTERWORTH, KENTANI,
IDUTYWA, WILLOWVALE, ELLIOTDALE, BASHEE BRIDGE, MQANDULI, VIEDGESVILLE TO
UMTATA AND RETURN.
ROUTES 1 TO 4 ARE SUBJECT TO THE CONDITION THAT THE HOLDER MAY DEViate FROM
THE SPECIFIED ROUTE BY UP TO 75 KM TO ENABLE HIM TO DROP PASSENGERS OFF
CLOSER TO THEIR DESTINATION IF AGREED UPON.
THE ROUTES THROUGH TOWNS AND CITIES WILL BE AS AGREED UPON WITH THE
RELEVANT AUTHORITIES.
SUBJECT TO THE CONDITION THAT TRIPS ALONG ALL OR PART OF THE ROUTE MAY BE
UNDERTAKEN AS REQUIRED.
TIMETABLE: AS AND WHEN REQUIRED.
TARIFFS: AS PER AGREEMENT.

OP.1518048. (2) PIONEER BUS AND COACH CC ID NO 984693623. (3) DISTRICT:
CAPE TOWN. POSTAL ADDRESS: P.O. BOX 176, GORDONS BAY, 7151 C/O MR B I
MISKEY 9 KRUGER STREET, BELLVILLE, 7530. (4) NEW APPLICATION. (5) 1 X 60
PASSENGERS. (6) THE CONVEYANCE OF OTHER. (7) AUTHORITY:

1. TOURISTS AND THEIR PERSONAL EFFECTS BETWEEN POINTS SITUATED WITHIN THE
BOUNDARIES OF RSA.
2. ORGANISED PERSONS AND THEIR PERSONAL EFFECTS BY MEANS OF THE MOTOR
VEHICLE DESCRIBED IN THIS OPERATING LICENSE AND WHICH HAS BEEN CHARTERED
FOR A GROUP OF PERSONS TRAVELLING TOGETHER, FROM POINTS SITUATED WITHIN THE
WESTERN CAPE AND EASTERN CAPE REGIONS TO POINTS SITUATED WITHIN THE RSA AND
RETURN.
3. SCHOLARS BETWEEN THEIR RESIDENCES AND THE SCHOOL THAT THEY ATTEND
SITUATED WITHIN A RADIUS OF 160 KM FROM HOLDERS PLACE OF BUSINESS SITUATED
AT 125 MAIN ROAD, SOMERSET WEST SUBJECT TO THE CONDITION THAT THIS
AUTHORITY IS ONLY VALID WHILE A WRITTEN CONTRACT OR AGREEMENT IS IN FORCE.
4. PASSENGERS WHO ARE IN POSSESSION OF TRAIN TICKETS ISSUED BY METRO -
BETWEEN STATIONS SITUATED WITHIN THE MAGISTERIAL DISTRICT OF BEAUFORT WEST,
BELLVILLE, CLANWILLIAM, GOODWOOD, THE CAPE, KUILSRIVER, LAINGSBURG,
MALMESBURY, MOORREESBURG, PAARL, PIKETBERG, PRINCE ALBERT, SIMONSTAD,
SOMERSET WEST, STRAND, STELLENBOSCH, TULBAGH, VANRHYNSDORP, VREDENDAL,
WELLINGTON, WORCESTER, WYNBERG SUBJECT TO THE FOLLOWING CONDITIONS:
A. METRO WILL BE RESPONSIBLE FOR THE COST OF THE CONVEYANCE.
B. THE CONVEYANCE MAY ONLY BE UNDERTAKEN WHEN ONE OF THE FOLLOWING HAS
OCCURED.

- i) DERAILMENT
- ii) ELECTRICAL FAILURE
- iii) WASH AWAYS
- iv) WHEN MAINTENANCE WORK IS BEING UNDERTAKEN OF THE TRACKS.

PASSENGERS AND THEIR PERSONAL EFFECTS FREE OF CHARGE -
FROM POINTS SITUATED WITHIN THE MAGISTERIAL DISTRICTS OF THE CAPE, GOODWOOD,
MITCHELL'S PLAIN, WYNBERG, SIMON'S TOWN, STRAND, SOMERSET WEST, KUILS
RIVER, STELLENBOSCH, PAARL, BELLVILLE, WORCESTER, MALMESBURY, TULBAGH,
CERES, WELLINGTON, GRABOUW AND CALEDON TO THE APPLICANTS PLACE OF BUSINESS
AT BOSTON CIRCLE, AIRPORT, INDUSTRIA AND RETURN.
ROUTE 1

PASSENGERS AND THEIR PERSONAL EFFECTS -

FROM APPLICANTS PLACE OF BUSINESS SITUATED AT BOSTON CIRCLE, AIRPORT INDUSTRIA TURN RIGHT INTO BORCHARD QUARRY ROAD AND LEFT ONTO THE N2 CONTINUE WITH N2. TAKE LEFT TURN ONTO R300 WHICH JOINS N1. PROCEED ALONG N1 TO WORCESTER, DE DOORNS, TOWNSRIVER, LAINGSBURG, ALONG N1 TO BEAUFORT WEST. FROM BEAUFORT WEST ALONG THE N1 VIA THREE SISTERS AND RICHMOND, RIGHT ALONG THE N10 AT HANOVER TO MIDDELBURG; ALONG MEINTJIES STREET, LEFT LOOP, LEFT VAN REENEN, RIGHT CHURCH, LEFT JUBILEE, THEN ALONG THE R56 VIA STEYNSBURG, MOLTENO, DORDRECHT, INDWE, ELLIOT, UGIE, MACLEAR, RIGHT ALONG THE R396 VIA TSOLO, THEN LEFT ALONG THE R56 TO KOKSTAD, RETURN VIA THE R56 IN THE REVERSE DIRECTION, THEN ONTO LEFT N2 VIA STAFFORD'S POST, LEFT R56 TO UMZIMKULU AND RETURN ALONG THE SAME ROUTE IN THE REVERSE DIRECTION.

TIMETABLE:

AS AND WHEN REQUIRED.

TARIFFS:

AS PER AGREEMENT.

ROUTE 2

FOLLOW THE SAME ROUTE AS PER ROUTE 1 TO BEAUFORT WEST THEN VIA ABERDEEN, GRAAFF REINET, PEARSTON, SOMERSET EAST, COOKHOUSE, BEDFORD, ADELAIDE, FORT BEAUFORT, ALICE, KEISKAMMAHOEK, DIMBAZA, KING WILLIAM'S TOWN, ZWELITSHA, MDANTSANE TO EAST LONDON AND RETURN.

ROUTE 3

FOLLOW THE SAME ROUTE AS PER ROUTE 1 AND 2 TO ALICE THEN VIA KING WILLIAM'S TOWN, BISHO, KOMGA, KEI BIRIDGE, NABAKAZE, BUTTERWORTH, IDUTYWA TO UMTATA AND RETURN.

ROUTE 4

SAME AS BEAUFORT WEST THEN VIA ABERDEEN, GRAAFF REINET, CRADOCK, TARKASTAD, WHITTLESEA, SADA TO HEWU AND RETURN VIA THE SAME ROUTE.

ROUTES 1 TO 4 ARE SUBJECT TO THE CONDITIONS: -

I) THAT THE HOLDER MAY DEViate FROM THE SPECIFIED ROUTE BY UP TO 75 KILOMETRES TO ENABLE THE HOLDER TO DROP PASSENGERS OFF CLOSER TO THEIR RESIDENCE IF AGREED UPON.

II) THAT ROUTES THROUGH TOWN AND CITIES WILL BE AS AGREED UPON WITH THE RELEVANT AUTHORITIES.

III) SUBJECT TO THE CONDITION THAT TRIPS ALONG ALL OR PART OF THE ROUTE MAY BE UNDERTAKEN AS REQUIRED.

TIMETABLE: AS AND WHEN REQUIRED.

TARIFFS: AS PER AGREEMENT.

PASSENGERS AND THEIR PERSONAL EFFECTS FREE OF CHARGE -

FROM POINTS SITUATED WITHIN THE MAGISTERIAL DISTRICT OF THE CAPE, GOODWOOD, MITCHELL'S PLAIN, WYNBERG, SIMON'S TOWN, STRAND, SOMERSET WEST, KUILSRIVER, STELLENBOSCH, PAARL, BELLVILLE, WORCESTER, MALMESBURY, TULBAGH, CERES, WELLINGTON, GRABOUW AND CALEDON TO THE APPLICANTS PLACE OF BUSINESS AT BOSTON CIRCLE, AIRPORT, INDUSTRIA AND RETURN.

ROUTE 1**PASSENGERS AND THEIR PERSONAL EFFECTS -**

FROM APPLICANT'S PLACE OF BUSINESS SITUATED AT BOSTON CIRCLE TURN RIGHT INTO BORCHARDS QUARRY ROAD AND LEFT INTO THE N2 CONTINUE WITH N2. TAKE LEFT TURN ONTO R300. CONTINUE ALONG R300 WHICH JOINS N1. PROCEED ALONG N1 TO WORCESTER, DE DOORNS, TOWNSRIVER, LAINGSBURG, ALONG N1 TO BEAUFORT WEST, ALONG N1 INTO DONKIN STREET, TURN RIGHT INTO VOORTREKKER ROAD WHICH BECOMES R61 TO GRAAFF REINET, CRADOCK, TARKASTAD, ALONG R61 TO QUEENSTOWN THEN VIA NONESI NECK, MCKOYO NEK, LADY FRERE, CALA, ELLIOT, UGIE, MACLEAR, HALCYON DRIFT, KATKOP, MOUNT FLETCHER, MALUTI TO MOUNT FRERE AND RETURN.

ROUTE 2

FOLLOW THE SAME ROUTE AS PER ROUTE 1 TO QUEENSTOWN THEN VIA NTYWENKA, ISOLO, QAMATA, QUMBA, MOUNT FRERE, MOUNT AYLIF TO KOKSTAD AND RETURN.

ROUTE 3

FOLLOW THE SAME ROUTE AS PER ROUTE 1 TO QUEENSTOWN THEN VIA BOLOTWA, QAMATA, COFIMVABA, ENGCOCO, BASZIYA, UMTATA, TSOLO, MOUNT FRERE, MOUNT AYLIF TO KOKSTAD AND RETURN.

ROUTE 4

FOLLOW THE SAME ROUTE AS PER ROUTE 1 TO QUEENSTOWN THEN VIA BOLOTWA, QAMATA, COFIMVABA, TSOLO, NQUAMAKWE, NABAKAZI, BUTTERWORTH, KENTANI, IDUTYWA, WILLOWVALE, ELLIOTDALE, BASHEE BRIDGE, MQANDULI, VIEDGESVILLE TO UMTATA AND RETURN.

ROUTES 1 TO 4 ARE SUBJECT TO THE CONDITION THAT THE HOLDER MAY DEViate FROM THE SPECIFIED ROUTE BY UP TO 75 KM TO ENABLE HIM TO DROP PASSENGERS OFF CLOSER TO THEIR DESTINATION IF AGREED UPON.

THE ROUTES THROUGH TOWNS AND CITIES WILL BE AS AGREED UPON WITH THE

RELEVANT AUTHORITIES.

SUBJECT TO THE CONDITION THAT TRIPS ALONG ALL OR PART OF THE ROUTE MAY BE UNDERTAKEN AS REQUIRED.

TIMETABLE: AS AND WHEN REQUIRED.

TARIFFS: AS PER AGREEMENT.

OP.1518049. (2) PIONEER BUS AND COACH CC ID NO 984693623. (3) DISTRICT: CAPE TOWN. POSTAL ADDRESS: P.O. BOX 176, GORDONS BAY, 7151 C/O MR B I MISKEY 9 KRUGER STREET, BELLVILLE, 7530. (4) NEW APPLICATION. (5) 1 X 60 PASSENGERS. (6) THE CONVEYANCE OF OTHER. (7) AUTHORITY:

1. TOURISTS AND THEIR PERSONAL EFFECTS BETWEEN POINTS SITUATED WITHIN THE BOUNDARIES OF RSA.

2. ORGANISED PERSONS AND THEIR PERSONAL EFFECTS BY MEANS OF THE MOTOR VEHICLE DESCRIBED IN THIS OPERATING LICENSE AND WHICH HAS BEEN CHARTERED FOR A GROUP OF PERSONS TRAVELLING TOGETHER, FROM POINTS SITUATED WITHIN THE WESTERN CAPE AND EASTERN CAPE REGIONS TO POINTS SITUATED WITHIN THE RSA AND RETURN.

3. SCHOLARS BETWEEN THEIR RESIDENCES AND THE SCHOOL THAT THEY ATTEND SITUATED WITHIN A RADIUS OF 160 KM FROM HOLDERS PLACE OF BUSINESS SITUATED AT 125 MAIN ROAD, SOMERSET WEST SUBJECT TO THE CONDITION THAT THIS AUTHORITY IS ONLY VALID WHILE A WRITTEN CONTRACT OR AGREEMENT IS IN FORCE.

4. PASSENGERS WHO ARE IN POSSESSION OF TRAIN TICKETS ISSUED BY METRO - BETWEEN STATIONS SITUATED WITHIN THE MAGISTERIAL DISTRICT OF BEAUFORT WEST, BELLVILLE, CLANWILLIAM, GOODWOOD, THE CAPE, KUILSRIVER, LAINGSBURG, MALMESBURY, MOORREESBURG, PAARL, PIKETBERG, PRINCE ALBERT, SIMONSTAD, SOMERSET WEST, STRAND, STELLENBOSCH, TULBAGH, VANRHYNSDORP, VREDENDAL, WELLINGTON, WORCESTER, WYNBERG SUBJECT TO THE FOLLOWING CONDITIONS:

A. METRO WILL BE RESPONSIBLE FOR THE COST OF THE CONVEYANCE.
B. THE CONVEYANCE MAY ONLY BE UNDERTAKEN WHEN ONE OF THE FOLLOWING HAS OCCURED.

I) DERAILEMENT

II) ELECTRICAL FAILURE

III) WASH AWAYS

IV) WHEN MAINTENANCE WORK IS BEING UNDERTAKEN OF THE TRACKS.

PASSENGERS AND THEIR PERSONAL EFFECTS FREE OF CHARGE -

FROM POINTS SITUATED WITHIN THE MAGISTERIAL DISTRICTS OF THE CAPE, GOODWOOD, MITCHELL'S PLAIN, WYNBERG, SIMON'S TOWN, STRAND, SOMERSET WEST, KUILS RIVER, STELLENBOSCH, PAARL, BELLVILLE, WORCESTER, MALMESBURY, TULBAGH, CERES, WELLINGTON, GRABOUW AND CALEDON TO THE APPLICANTS PLACE OF BUSINESS AT BOSTON CIRCLE, AIRPORT, INDUSTRIA AND RETURN.

ROUTE 1

PASSENGERS AND THEIR PERSONAL EFFECTS -

FROM APPLICANTS PLACE OF BUSINESS SITUATED AT BOSTON CIRCLE, AIRPORT INDUSTRIA TURN RIGHT INTO BORCHARD QUARRY ROAD AND LEFT ONTO THE N2 CONTINUE WITH N2. TAKE LEFT TURN ONTO R300 WHICH JOINS N1. PROCEED ALONG N1 TO WORCESTER, DE DOORNS, TOUWSRIVER, LAINGSBURG, ALONG N1 TO BEAUFORT WEST. FROM BEAUFORT WEST ALONG THE N1 VIA THREE SISTERS AND RICHMOND, RIGHT ALONG THE N10 AT HANOVER TO MIDDELBURG; ALONG MEINTJIES STREET, LEFT LOOP, LEFT VAN REENEN, RIGHT CHURCH, LEFT JUBILEE, THEN ALONG THE R56 VIA STEYNSBURG, MOLTEÑO, DORDRECHT, INDWE, ELLIOT, UGIE, MACLEAR, RIGHT ALONG THE R396 VIA TSOLO, THEN LEFT ALONG THE R56 TO KOKSTAD, RETURN VIA THE R56 IN THE REVERSE DIRECTION, THEN ONTO LEFT N2 VIA STAFFORD'S POST, LEFT R56 TO UMZIMKULU AND RETURN ALONG THE SAME ROUTE IN THE REVERSE DIRECTION.

TIMETABLE:

AS AND WHEN REQUIRED.

TARIFFS:

AS PER AGREEMENT.

ROUTE 2

FOLLOW THE SAME ROUTE AS PER ROUTE 1 TO BEAUFORT WEST THEN VIA ABERDEEN, GRAAFF REINET, PEARSTON, SOMERSET EAST, COOKHOUSE, BEDFORD, ADELAIDE, FORT BEAUFORT, ALICE, KEISKAMMAHOEK, DIMBAZA, KING WILLIAM'S TOWN, ZWELITSHA, MDANTSANE TO EAST LONDON AND RETURN.

ROUTE 3

FOLLOW THE SAME ROUTE AS PER ROUTE 1 AND 2 TO ALICE THEN VIA KING WILLIAM'S TOWN, BISHO, KOMGA, KEI BIRGE, NABAKAZE, BUTTERWORTH, IDUTYWA TO UMTATA AND RETURN.

ROUTE 4

SAME AS BEAUFORT WEST THEN VIA ABERDEEN, GRAAFF REINET, CRADOCK, TARKASTAD, WHITTLESEA, SADA TO HEWU AND RETURN VIA THE SAME ROUTE.

ROUTES 1 TO 4 ARE SUBJECT TO THE CONDITIONS: -

I) THAT THE HOLDER MAY DEViate FROM THE SPECIFIED ROUTE BY UP TO 75 KILOMETRES TO ENABLE THE HOLDER TO DROP PASSENGERS OFF CLOSER TO THEIR RESIDENCE IF AGREED UPON.

II) THAT ROUTES THROUGH TOWN AND CITIES WILL BE AS AGREED UPON WITH THE RELEVANT AUTHORITIES.

III) SUBJECT TO THE CONDITION THAT TRIPS ALONG ALL OR PART OF THE ROUTE MAY BE UNDERTAKEN AS REQUIRED.

TIMETABLE: AS AND WHEN REQUIRED.

TARIFFS: AS PER AGREEMENT.

PASSENGERS AND THEIR PERSONAL EFFECTS FREE OF CHARGE -

FROM POINTS SITUATED WITHIN THE MAGISTERIAL DISTRICT OF THE CAPE, GOODWOOD, MITCHELL'S PLAIN, WYNBERG, SIMON'S TOWN, STRAND, SOMERSET WEST, KUILSRIVER, STELLENBOSCH, PAARL, BELLVILLE, WORCESTER, MALMESBURY, TULBAGH, CERES, WELLINGTON, GRABOUW AND CALEDON TO THE APPLICANTS PLACE OF BUSINESS AT BOSTON CIRCLE, AIRPORT, INDUSTRIA AND RETURN.

ROUTE 1

PASSENGERS AND THEIR PERSONAL EFFECTS -

FROM APPLICANT'S PLACE OF BUSINESS SITUATED AT BOSTON CIRCLE TURN RIGHT INTO BORCHARDS QUARRY ROAD AND LEFT INTO THE N2 CONTINUE WITH N2. TAKE LEFT TURN ONTO R300. CONTINUE ALONG R300 WHICH JOINS N1. PROCEED ALONG N1 TO WORCESTER, DE DOORNS, TOUWSRIVER, LAINGSBURG, ALONG N1 TO BEAUFORT WEST, ALONG N1 INTO DONKIN STREET, TURN RIGHT INTO VOORTREKKER ROAD WHICH BECOMES R61 TO GRAAFF REINET, CRADOCK, TARKASTAD, ALONG R61 TO QUEENSTOWN THEN VIA NONESI NECK, MCKOYO NEK, LADY FRERE, CALA, ELLIOT, UGIE, MACLEAR, HALCYON DRIFT, KATKOP, MOUNT FLETCHER, MALUTI TO MOUNT FRERE AND RETURN.

ROUTE 2

FOLLOW THE SAME ROUTE AS PER ROUTE 1 TO QUEENSTOWN THEN VIA NTYWENKA, TSOLO, QAMATA, QUMBA, MOUNT FRERE, MOUNT AYLIFF TO KOKSTAD AND RETURN.

ROUTE 3

FOLLOW THE SAME ROUTE AS PER ROUTE 1 TO QUEENSTOWN THEN VIA BOLOTWA, QAMATA, COFIMVABA, ENGCOCO, BASZIYA, UMTATA, TSOLO, MOUNT FRERE, MOUNT AYLIFF TO KOKSTAD AND RETURN.

ROUTE 4

FOLLOW THE SAME ROUTE AS PER ROUTE 1 TO QUEENSTOWN THEN VIA BOLOTWA, QAMATA, COFIMVABA, TSOMO, NOUAMAKWE, NABAKAZI, BUTTERWORTH, KENTANI, IDUTYWA, WILLOWVALE, ELLIOTDALE, BASHEE BRIDGE, MQANDULI, VIEDGESVILLE TO UMTATA AND RETURN.

ROUTES 1 TO 4 ARE SUBJECT TO THE CONDITION THAT THE HOLDER MAY DEVIATE FROM THE SPECIFIED ROUTE BY UP TO 75 KM TO ENABLE HIM TO DROP PASSENGERS OFF CLOSER TO THEIR DESTINATION IF AGREED UPON.

THE ROUTES THROUGH TOWNS AND CITIES WILL BE AS AGREED UPON WITH THE RELEVANT AUTHORITIES.

SUBJECT TO THE CONDITION THAT TRIPS ALONG ALL OR PART OF THE ROUTE MAY BE UNDERTAKEN AS REQUIRED.

TIMETABLE: AS AND WHEN REQUIRED.

TARIFFS: AS PER AGREEMENT.

OP.1518050. (2) PIONEER BUS AND COACH CC ID NO 984693623. (3) DISTRICT: CAPE TOWN. POSTAL ADDRESS: P.O. BOX 176, GORDONS BAY, 7151 C/O MR B I MISKEY 9 KRUGER STREET, BELLVILLE, 7530. (4) NEW APPLICATION. (5) 1 X 60 PASSENGERS. (6) THE CONVEYANCE OF OTHER. (7) AUTHORITY:

1. TOURISTS AND THEIR PERSONAL EFFECTS BETWEEN POINTS SITUATED WITHIN THE BOUNDARIES OF RSA.

2. ORGANISED PERSONS AND THEIR PERSONAL EFFECTS BY MEANS OF THE MOTOR VEHICLE DESCRIBED IN THIS OPERATING LICENSE AND WHICH HAS BEEN CHARTERED FOR A GROUP OF PERSONS TRAVELLING TOGETHER, FROM POINTS SITUATED WITHIN THE WESTERN CAPE AND EASTERN CAPE REGIONS TO POINTS SITUATED WITHIN THE RSA AND RETURN.

3. SCHOLARS BETWEEN THEIR RESIDENCES AND THE SCHOOL THAT THEY ATTEND SITUATED WITHIN A RADIUS OF 160 KM FROM HOLDERS PLACE OF BUSINESS SITUATED AT 125 MAIN ROAD, SOMERSET WEST SUBJECT TO THE CONDITION THAT THIS AUTHORITY IS ONLY VALID WHILE A WRITTEN CONTRACT OR AGREEMENT IS IN FORCE.

4. PASSENGERS WHO ARE IN POSSESSION OF TRAIN TICKETS ISSUED BY METRO - BETWEEN STATIONS SITUATED WITHIN THE MAGISTERIAL DISTRICT OF BEAUFORT WEST,

BELLVILLE, CLANWILLIAM, GOODWOOD, THE CAPE, KUILSRIVER, LAINGSBURG, MALMESBURY, MOORREESBURG, PAARL, PIKETBERG, PRINCE ALBERT, SIMONSTAD, SOMERSET WEST, STRAND, STELLENBOSCH, TULBAGH, VANRHYNSDORP, VREDENDAL, WELLINGTON, WORCESTER, WYNBERG SUBJECT TO THE FOLLOWING CONDITIONS:

A. METRO WILL BE RESPONSIBLE FOR THE COST OF THE CONVEYANCE.

B. THE CONVEYANCE MAY ONLY BE UNDERTAKEN WHEN ONE OF THE FOLLOWING HAS OCCURED.

I) DERAILEMENT

II) ELECTRICAL FAILURE

III) WASH AWAYS

IV) WHEN MAINTENANCE WORK IS BEING UNDERTAKEN OF THE TRACKS.

PASSENGERS AND THEIR PERSONAL EFFECTS FREE OF CHARGE -

FROM POINTS SITUATED WITHIN THE MAGISTERIAL DISTRICTS OF THE CAPE, GOODWOOD,

MITCHELL'S PLAIN, WYNBERG, SIMON'S TOWN, STRAND, SOMERSET WEST, KUILS RIVER, STELLENBOSCH, PAARL, BELLVILLE, WORCESTER, MALMESBURY, TULBAGH, CERES, WELLINGTON, GRABOUW AND CALEDON TO THE APPLICANTS PLACE OF BUSINESS AT BOSTON CIRCLE, AIRPORT, INDUSTRIA AND RETURN.

ROUTE 1

PASSENGERS AND THEIR PERSONAL EFFECTS -
FROM APPLICANTS PLACE OF BUSINESS SITUATED AT BOSTON CIRCLE, AIRPORT INDUSTRIA TURN RIGHT INTO BORCHARD QUARRY ROAD AND LEFT ONTO THE N2 CONTINUE WITH N2. TAKE LEFT TURN ONTO R300 WHICH JOINS N1. PROCEED ALONG N1 TO WORCESTER, DE DOORNS, TOWNSRIVER, LAINGSBURG, ALONG N1 TO BEAUFORT WEST. FROM BEAUFORT WEST ALONG THE N1 VIA THREE SISTERS AND RICHMOND, RIGHT ALONG THE N10 AT HANOVER TO MIDDELBURG; ALONG MEINTJIES STREET, LEFT LOOP, LEFT VAN REENEN, RIGHT CHURCH, LEFT JUBILEE, THEN ALONG THE R56 VIA STEYNSBURG, MOLTEÑO, DORDRECHT, INDWE, ELLIOT, UGIE, MACLEAR, RIGHT ALONG THE R396 VIA TSOLO, THEN LEFT ALONG THE R56 TO KOKSTAD, RETURN VIA THE R56 IN THE REVERSE DIRECTION, THEN ONTO LEFT N2 VIA STAFFORD'S POST, LEFT R56 TO UMZIMKULU AND RETURN ALONG THE SAME ROUTE IN THE REVERSE DIRECTION.

TIMETABLE:

AS AND WHEN REQUIRED.

TARIFFS:

AS PER AGREEMENT.

ROUTE 2

FOLLOW THE SAME ROUTE AS PER ROUTE 1 TO BEAUFORT WEST THEN VIA ABERDEEN, GRAAFF REINET, PEARSTON, SOMERSET EAST, COOKHOUSE, BEDFORD, ADELAIDE, FORT BEAUFORT, ALICE, KEISKAMMAHOEK, DIMBAZA, KING WILLIAM'S TOWN, ZWELITSHA, MDANTSANE TO EAST LONDON AND RETURN.

ROUTE 3

FOLLOW THE SAME ROUTE AS PER ROUTE 1 AND 2 TO ALICE THEN VIA KING WILLIAM'S TOWN, BISHO, KOMGA, KEI BIRIDGE, NABAKAZE, BUTTERWORTH, IDUTYWA TO UMTATA AND RETURN.

ROUTE 4

SAME AS BEAUFORT WEST THEN VIA ABERDEEN, GRAAFF REINET, CRADOCK, TARKASTAD, WHITTLESEA, SADA TO HEWU AND RETURN VIA THE SAME ROUTE.

ROUTES 1 TO 4 ARE SUBJECT TO THE CONDITIONS: -
I) THAT THE HOLDER MAY DEVIATE FROM THE SPECIFIED ROUTE BY UP TO 75 KILOMETRES TO ENABLE THE HOLDER TO DROP PASSENGERS OFF CLOSER TO THEIR RESIDENCE IF AGREED UPON.
II) THAT ROUTES THROUGH TOWN AND CITIES WILL BE AS AGREED UPON WITH THE RELEVANT AUTHORITIES.
III) SUBJECT TO THE CONDITION THAT TRIPS ALONG ALL OR PART OF THE ROUTE MAY BE UNDERTAKEN AS REQUIRED.

TIMETABLE: AS AND WHEN REQUIRED.

TARIFFS: AS PER AGREEMENT.

PASSENGERS AND THEIR PERSONAL EFFECTS FREE OF CHARGE -
FROM POINTS SITUATED WITHIN THE MAGISTERIAL DISTRICT OF THE CAPE, GOODWOOD, MITCHELL'S PLAIN, WYNBERG, SIMON'S TOWN, STRAND, SOMERSET WEST, KUILSRIVER, STELLENBOSCH, PAARL, BELLVILLE, WORCESTER, MALMESBURY, TULBAGH, CERES, WELLINGTON, GRABOUW AND CALEDON TO THE APPLICANTS PLACE OF BUSINESS AT BOSTON CIRCLE, AIRPORT, INDUSTRIA AND RETURN.

ROUTE 1

PASSENGERS AND THEIR PERSONAL EFFECTS -
FROM APPLICANT'S PLACE OF BUSINESS SITUATED AT BOSTON CIRCLE TURN RIGHT INTO BORCHARDS QUARRY ROAD AND LEFT INTO THE N2 CONTINUE WITH N2. TAKE LEFT TURN ONTO R300. CONTINUE ALONG R300 WHICH JOINS N1. PROCEED ALONG N1 TO WORCESTER, DE DOORNS, TOWNSRIVER, LAINGSBURG, ALONG N1 TO BEAUFORT WEST, ALONG N1 INTO DONKIN STREET, TURN RIGHT INTO VOORTREKKER ROAD WHICH BECOMES R61 TO GRAAFF REINET, CRADOCK, TARKASTAD, ALONG R61 TO QUEENSTOWN THEN VIA NONESI NECK, MCKOYO NEK, LADY FRERE, CALA, ELLIOT, UGIE, MACLEAR, HALCYON DRIFT, KATKOP, MOUNT FLETCHER, MALUTI TO MOUNT FRERE AND RETURN.

ROUTE 2

FOLLOW THE SAME ROUTE AS PER ROUTE 1 TO QUEENSTOWN THEN VIA NTYWENKA, TSOLO, QAMATA, QUMBA, MOUNT FRERE, MOUNT AYLIF TO KOKSTAD AND RETURN.

ROUTE 3

FOLLOW THE SAME ROUTE AS PER ROUTE 1 TO QUEENSTOWN THEN VIA BOLOTWA, QAMATA, COFIMVABA, ENGCOCO, BASZIYA, UMTATA, TSOLO, MOUNT FRERE, MOUNT AYLIF TO KOKSTAD AND RETURN.

ROUTE 4

FOLLOW THE SAME ROUTE AS PER ROUTE 1 TO QUEENSTOWN THEN VIA BOLOTWA, QAMATA, COFIMVABA, TSOMO, NQUAMAKWE, NABAKAZI, BUTTERWORTH, KENTANI,

IDUTYWA, WILLOWVALE, ELLIOTDALE, BASHEE BRIDGE, MQANDULI, VIEDGESVILLE TO UMTATA AND RETURN.

ROUTES 1 TO 4 ARE SUBJECT TO THE CONDITION THAT THE HOLDER MAY DEVIATE FROM THE SPECIFIED ROUTE BY UP TO 75 KM TO ENABLE HIM TO DROP PASSENGERS OFF CLOSER TO THEIR DESTINATION IF AGREED UPON.

THE ROUTES THROUGH TOWNS AND CITIES WILL BE AS AGREED UPON WITH THE RELEVANT AUTHORITIES.

SUBJECT TO THE CONDITION THAT TRIPS ALONG ALL OR PART OF THE ROUTE MAY BE UNDERTAKEN AS REQUIRED.

TIMETABLE: AS AND WHEN REQUIRED.

TARIFFS: AS PER AGREEMENT.

OP.1518058. (2) CHILWAN REZAH R ID NO 7412245199088. (3) DISTRICT: CAPE TOWN. POSTAL ADDRESS: 18 MOUNT BATTEN, PINELANDS, 7405 C/O MR B I MISKEY 9 KRUGER STREET, BELLVILLE, 7530. (4) NEW APPLICATION. (5) 1 X 23 PASSENGERS. (6) THE CONVEYANCE OF OTHER. (7) AUTHORITY:

1. TOURISTS AND THEIR PERSONAL EFFECTS BETWEEN POINTS SITUATED WITHIN THE BOUNDARIES OF RSA.

2. ORGANISED PERSONS AND THEIR PERSONAL EFFECTS BY MEANS OF THE MOTOR VEHICLE DESCRIBED IN THIS OPERATING LICENSE AND WHICH HAS BEEN CHARTERED FOR A GROUP OF PERSONS TRAVELLING TOGETHER, FROM POINTS SITUATED WITHIN THE WESTERN CAPE AND EASTERN CAPE REGIONS TO POINTS SITUATED WITHIN THE RSA AND RETURN.

3. SCHOLARS BETWEEN THEIR RESIDENCES AND THE SCHOOL THAT THEY ATTEND SITUATED WITHIN A RADIUS OF 160 KM FROM HOLDERS PLACE OF BUSINESS SITUATED AT 18 MOUNTBATTEN, PINELANDS SUBJECT TO THE CONDITION THAT THIS AUTHORITY IS ONLY VALID WHILE A WRITTEN CONTRACT OR AGREEMENT IS IN FORCE.

4. PASSENGERS WHO ARE IN POSSESSION OF TRAIN TICKETS ISSUED BY METRO - BETWEEN STATIONS SITUATED WITHIN THE MAGISTERIAL DISTRICT OF BEAUFORT WEST, BELLVILLE, CLANWILLIAM, GOODWOOD, THE CAPE, KUILSRIVER, LAINGSBURG, MALMESBURY, MOORREESBURG, PAARL, PIKETBERG, PRINCE ALBERT, SIMONSTAD, SOMERSET WEST, STRAND, STELLENBOSCH, TULBAGH, VANRHYNSDORP, VREDENDAL, WELLINGTON, WORCESTER, WYNBERG SUBJECT TO THE FOLLOWING CONDITIONS:

A. METRO WILL BE RESPONSIBLE FOR THE COST OF THE CONVEYANCE.

B. THE CONVEYANCE MAY ONLY BE UNDERTAKEN WHEN ONE OF THE FOLLOWING HAS OCCURED.

I) DERAILEMENT

II) ELECTRICAL FAILURE

III) WASH AWAYS

IV) WHEN MAINTENANCE WORK IS BEING UNDERTAKEN OF THE TRACKS.

PASSENGERS AND THEIR PERSONAL EFFECTS FREE OF CHARGE -

FROM POINTS SITUATED WITHIN THE MAGISTERIAL DISTRICTS OF THE CAPE, GOODWOOD, MITCHELL'S PLAIN, WYNBERG, SIMON'S TOWN, STRAND, SOMERSET WEST, KUILS RIVER, STELLENBOSCH, PAARL, BELLVILLE, WORCESTER, MALMESBURY, TULBAGH, CERES, WELLINGTON, GRABOUW AND CALEDON TO THE APPLICANTS PLACE OF BUSINESS AT BOSTON CIRCLE, AIRPORT, INDUSTRIA AND RETURN.

ROUTE 1

PASSENGERS AND THEIR PERSONAL EFFECTS -

FROM APPLICANTS PLACE OF BUSINESS SITUATED AT BOSTON CIRCLE, AIRPORT INDUSTRIA TURN RIGHT INTO BORCHARD QUARRY ROAD AND LEFT ONTO THE N2 CONTINUE WITH N2. TAKE LEFT TURN ONTO R300 WHICH JOINS N1. PROCEED ALONG N1 TO WORCESTER, DE DOORNS, TOWNSRIVER, LAINGSBURG, ALONG N1 TO BEAUFORT WEST. FROM BEAUFORT WEST ALONG THE N1 VIA THREE SISTERS AND RICHMOND, RIGHT ALONG THE N10 AT HANOVER TO MIDDELBURG; ALONG MEINTJIES STREET, LEFT LOOP, LEFT VAN REENEN, RIGHT CHURCH, LEFT JUBILEE, THEN ALONG THE R56 VIA STEYNSBURG, MOLTEENO, DORDRECHT, INDWE, ELLIOT, UGIE, MACLEAR, RIGHT ALONG THE R396 VIA TSOLO, THEN LEFT ALONG THE R56 TO KOKSTAD, RETURN VIA THE R56 IN THE REVERSE DIRECTION, THEN ONTO LEFT N2 VIA STAFFORD'S POST, LEFT R56 TO UMZIMKULU AND RETURN ALONG THE SAME ROUTE IN THE REVERSE DIRECTION.

TIMETABLE:

AS AND WHEN REQUIRED.

TARIFFS:

AS PER AGREEMENT.

ROUTE 2

FOLLOW THE SAME ROUTE AS PER ROUTE 1 TO BEAUFORT WEST THEN VIA ABERDEEN, GRAAFF REINET, PEARSTON, SOMERSET EAST, COOKHOUSE, BEDFORD, ADELAIDE, FORT BEAUFORT, ALICE, KEISKAMMAHOEK, DIMBAZA, KING WILLIAM'S TOWN, ZWELITSHA, MDANTSANE TO EAST LONDON AND RETURN.

ROUTE 3

FOLLOW THE SAME ROUTE AS PER ROUTE 1 AND 2 TO ALICE THEN VIA KING WILLIAM'S TOWN, BISHO, KOMGA, KEI BIRDGE, NABAKAZE, BUTTERWORTH, IDUTYWA TO UMTATA AND RETURN.

ROUTE 4

SAME AS BEAUFORT WEST THEN VIA ABERDEEN, GRAAFF REINET, CRADOCK, TARKASTAD, WHITTLESEA, SADA TO HEWU AND RETURN VIA THE SAME ROUTE.
 ROUTES 1 TO 4 ARE SUBJECT TO THE CONDITIONS: -

- I) THAT THE HOLDER MAY DEViate FROM THE SPECIFIED ROUTE BY UP TO 75 KILOMETRES TO ENABLE THE HOLDER TO DROP PASSENGERS OFF CLOSER TO THEIR RESIDENCE IF AGREED UPON.
 - II) THAT ROUTES THROUGH TOWN AND CITIES WILL BE AS AGREED UPON WITH THE RELEVANT AUTHORITIES.
 - III) SUBJECT TO THE CONDITION THAT TRIPS ALONG ALL OR PART OF THE ROUTE MAY BE UNDERTAKEN AS REQUIRED.
- TIMETABLE: AS AND WHEN REQUIRED.
 TARIFFS: AS PER AGREEMENT.
 PASSENGERS AND THEIR PERSONAL EFFECTS FREE OF CHARGE -
 FROM POINTS SITUATED WITHIN THE MAGISTERIAL DISTRICT OF THE CAPE, GOODWOOD, MITCHELL'S PLAIN, WYNBERG, SIMON'S TOWN, STRAND, SOMERSET WEST, KUILSRIVER, STELLENBOSCH, PAARL, BELLVILLE, WORCESTER, MALMESBURY, TULBAGH, CERES, WELLINGTON, GRABOUW AND CALEDON TO THE APPLICANTS PLACE OF BUSINESS AT BOSTON CIRCLE, AIRPORT, INDUSTRIA AND RETURN.

ROUTE 1

PASSENGERS AND THEIR PERSONAL EFFECTS -
 FROM APPLICANT'S PLACE OF BUSINESS SITUATED AT BOSTON CIRCLE TURN RIGHT INTO BORCHARDS QUARRY ROAD AND LEFT INTO THE N2 CONTINUE WITH N2. TAKE LEFT TURN ONTO R300. CONTINUE ALONG R300 WHICH JOINS N1. PROCEED ALONG N1 TO WORCESTER, DE DOORNS, TOUWSRIVER, LAINGSBURG, ALONG N1 TO BEAUFORT WEST, ALONG N1 INTO DONKIN STREET, TURN RIGHT INTO VOORTREKKER ROAD WHICH BECOMES R61 TO GRAAFF REINET, CRADOCK, TARKASTAD, ALONG R61 TO QUEENSTOWN THEN VIA NONESI NECK, MCKOYO NEK, LADY FRERE, CALA, ELLIOT, UGIE, MACLEAR, HALCYON DRIFT, KATKOP, MOUNT FLETCHER, MALUTI TO MOUNT FRERE AND RETURN.

ROUTE 2

FOLLOW THE SAME ROUTE AS PER ROUTE 1 TO QUEENSTOWN THEN VIA NTYWENKA, TSOLO, QAMATA, QUMBA, MOUNT FRERE, MOUNT AYLIF TO KOKSTAD AND RETURN.

ROUTE 3

FOLLOW THE SAME ROUTE AS PER ROUTE 1 TO QUEENSTOWN THEN VIA BOLOTWA, QAMATA, COFIMVABA, ENGCOBO, BASZIYA, UMTATA, TSOLO, MOUNT FRERE, MOUNT AYLIF TO KOKSTAD AND RETURN.

ROUTE 4

FOLLOW THE SAME ROUTE AS PER ROUTE 1 TO QUEENSTOWN THEN VIA BOLOTWA, QAMATA, COFIMVABA, TSOLO, NQUAMAKWE, NABAKAZI, BUTTERWORTH, KENTANI, IDUTYWA, WILLOWVALE, ELLIOTDALE, BASHEE BRIDGE, MQANDULI, VIEDGESVILLE TO UMTATA AND RETURN.

ROUTES 1 TO 4 ARE SUBJECT TO THE CONDITION THAT THE HOLDER MAY DEViate FROM THE SPECIFIED ROUTE BY UP TO 75 KM TO ENABLE HIM TO DROP PASSENGERS OFF CLOSER TO THEIR DESTINATION IF AGREED UPON.
 THE ROUTES THROUGH TOWNS AND CITIES WILL BE AS AGREED UPON WITH THE RELEVANT AUTHORITIES.
 SUBJECT TO THE CONDITION THAT TRIPS ALONG ALL OR PART OF THE ROUTE MAY BE UNDERTAKEN AS REQUIRED.
 TIMETABLE: AS AND WHEN REQUIRED.
 TARIFFS: AS PER AGREEMENT.

OP.1518059. (2) CHILWAN REZAH R ID NO 7412245199088. (3) DISTRICT: CAPE TOWN. POSTAL ADDRESS: 18 MOUNT BATTEN, PINELANDS, 7405 C/O MR B I MISKEY 9 KRUGER STREET, BELLVILLE, 7530. (4) NEW APPLICATION. (5) 1 X 23 PASSENGERS. (6) THE CONVEYANCE OF OTHER. (7) AUTHORITY:

1. TOURISTS AND THEIR PERSONAL EFFECTS BETWEEN POINTS SITUATED WITHIN THE BOUNDARIES OF RSA.
2. ORGANISED PERSONS AND THEIR PERSONAL EFFECTS BY MEANS OF THE MOTOR VEHICLE DESCRIBED IN THIS OPERATING LICENSE AND WHICH HAS BEEN CHARTERED FOR A GROUP OF PERSONS TRAVELLING TOGETHER, FROM POINTS SITUATED WITHIN THE WESTERN CAPE AND EASTERN CAPE REGIONS TO POINTS SITUATED WITHIN THE RSA AND RETURN.
3. SCHOLARS BETWEEN THEIR RESIDENCES AND THE SCHOOL THAT THEY ATTEND SITUATED WITHIN A RADIUS OF 160 KM FROM HOLDERS PLACE OF BUSINESS SITUATED AT 18 MOUNTBATTEN, PINELANDS SUBJECT TO THE CONDITION THAT THIS AUTHORITY IS ONLY VALID WHILE A WRITTEN CONTRACT OR AGREEMENT IS IN FORCE.
4. PASSENGERS WHO ARE IN POSSESSION OF TRAIN TICKETS ISSUED BY METRO - BETWEEN STATIONS SITUATED WITHIN THE MAGISTERIAL DISTRICT OF BEAUFORT WEST, BELLVILLE, CLANWILLIAM, GOODWOOD, THE CAPE, KUILSRIVER, LAINGSBURG, MALMESBURY, MOORREESBURG, PAARL, PIKETBERG, PRINCE ALBERT, SIMONSTAD, SOMERSET WEST, STRAND, STELLENBOSCH, TULBAGH, VANRHYNSDORP, VREDENDAL, WELLINGTON, WORCESTER, WYNBERG SUBJECT TO THE FOLLOWING CONDITIONS:
 - A. METRO WILL BE RESPONSIBLE FOR THE COST OF THE CONVEYANCE.
 - B. THE CONVEYANCE MAY ONLY BE UNDERTAKEN WHEN ONE OF THE FOLLOWING HAS OCCURED.

I) DERAILEMENT

II) ELECTRICAL FAILURE

III) WASH AWAYS

IV) * WHEN MAINTENANCE WORK IS BEING UNDERTAKEN OF THE TRACKS.

PASSENGERS AND THEIR PERSONAL EFFECTS FREE OF CHARGE -

FROM POINTS SITUATED WITHIN THE MAGISTERIAL DISTRICTS OF THE CAPE, GOODWOOD, MITCHELL'S PLAIN, WYNBERG, SIMON'S TOWN, STRAND, SOMERSET WEST, KUILS RIVER, STELLENBOSCH, PAARL, BELLVILLE, WORCESTER, MALMESBURY, TULBAGH, CERES, WELLINGTON, GRABOUW AND CALEDON TO THE APPLICANTS PLACE OF BUSINESS AT BOSTON CIRCLE, AIRPORT, INDUSTRIA AND RETURN.

ROUTE 1

PASSENGERS AND THEIR PERSONAL EFFECTS -

FROM APPLICANTS PLACE OF BUSINESS SITUATED AT BOSTON CIRCLE, AIRPORT INDUSTRIA TURN RIGHT INTO BORCHARD QUARRY ROAD AND LEFT ONTO THE N2 CONTINUE WITH N2. TAKE LEFT TURN ONTO R300 WHICH JOINS N1. PROCEED ALONG N1 TO WORCESTER, DE DOORNS, TOUWSRIVER, LAINGSBURG, ALONG N1 TO BEAUFORT WEST. FROM BEAUFORT WEST ALONG THE N1 VIA THREE SISTERS AND RICHMOND, RIGHT ALONG THE N10 AT HANOVER TO MIDDELBURG; ALONG MEINTJIES STREET, LEFT LOOP, LEFT VAN REENEN, RIGHT CHURCH, LEFT JUBILEE, THEN ALONG THE R56 VIA STEYNSBURG, MOLTEÑO, DORDRECHT, INDWE, ELLIOT, UGIE, MACLEAR, RIGHT ALONG THE R396 VIA TSOLO, THEN LEFT ALONG THE R56 TO KOKSTAD, RETURN VIA THE R56 IN THE REVERSE DIRECTION, THEN ONTO LEFT N2 VIA STAFFORD'S POST, LEFT R56 TO UMZIMKULU AND RETURN ALONG THE SAME ROUTE IN THE REVERSE DIRECTION.

TIMETABLE:

AS AND WHEN REQUIRED.

TARIFFS:

AS PER AGREEMENT.

ROUTE 2

FOLLOW THE SAME ROUTE AS PER ROUTE 1 TO BEAUFORT WEST THEN VIA ABERDEEN, GRAAFF REINET, PEARSTON, SOMERSET EAST, COOKHOUSE, BEDFORD, ADELAIDE, FORT BEAUFORT, ALICE, KEISKAMMAHOEK, DIMBAZA, KING WILLIAM'S TOWN, ZWELITSHA, MDANTSANE TO EAST LONDON AND RETURN.

ROUTE 3

FOLLOW THE SAME ROUTE AS PER ROUTE 1 AND 2 TO ALICE THEN VIA KING WILLIAM'S TOWN, BISHO, KOMGA, KEI BIRIDGE, NABAKAZE, BUTTERWORTH, IDUTYWA TO UMTATA AND RETURN.

ROUTE 4

SAME AS BEAUFORT WEST THEN VIA ABERDEEN, GRAAFF REINET, CRADOCK, TARKASTAD, WHITTLESEA, SADA TO HEWU AND RETURN VIA THE SAME ROUTE.

ROUTES 1 TO 4 ARE SUBJECT TO THE CONDITIONS: -

I) THAT THE HOLDER MAY DEVIATE FROM THE SPECIFIED ROUTE BY UP TO 75 KILOMETRES TO ENABLE THE HOLDER TO DROP PASSENGERS OFF CLOSER TO THEIR RESIDENCE IF AGREED UPON.

II) THAT ROUTES THROUGH TOWN AND CITIES WILL BE AS AGREED UPON WITH THE RELEVANT AUTHORITIES.

III) SUBJECT TO THE CONDITION THAT TRIPS ALONG ALL OR PART OF THE ROUTE MAY BE UNDERTAKEN AS REQUIRED.

TIMETABLE: AS AND WHEN REQUIRED.

TARIFFS: AS PER AGREEMENT.

PASSENGERS AND THEIR PERSONAL EFFECTS FREE OF CHARGE -

FROM POINTS SITUATED WITHIN THE MAGISTERIAL DISTRICT OF THE CAPE, GOODWOOD, MITCHELL'S PLAIN, WYNBERG, SIMON'S TOWN, STRAND, SOMERSET WEST, KUILSRIVER, STELLENBOSCH, PAARL, BELLVILLE, WORCESTER, MALMESBURY, TULBAGH, CERES, WELLINGTON, GRABOUW AND CALEDON TO THE APPLICANTS PLACE OF BUSINESS AT BOSTON CIRCLE, AIRPORT, INDUSTRIA AND RETURN.

ROUTE 1

PASSENGERS AND THEIR PERSONAL EFFECTS -

FROM APPLICANT'S PLACE OF BUSINESS SITUATED AT BOSTON CIRCLE TURN RIGHT INTO BORCHARDS QUARRY ROAD AND LEFT INTO THE N2 CONTINUE WITH N2. TAKE LEFT TURN ONTO R300. CONTINUE ALONG R300 WHICH JOINS N1. PROCEED ALONG N1 TO WORCESTER, DE DOORNS, TOUWSRIVER, LAINGSBURG, ALONG N1 TO BEAUFORT WEST, ALONG N1 INTO DONKIN STREET, TURN RIGHT INTO VOORTREKKER ROAD WHICH BECOMES R61 TO GRAAFF REINET, CRADOCK, TARKASTAD, ALONG R61 TO QUEENSTOWN THEN VIA NONESI NECK, MCKOYO NEK, LADY FRERE, CALA, ELLIOT, UGIE, MACLEAR, HALCYON DRIFT, KATKOP, MOUNT FLETCHER, MALUTI TO MOUNT FRERE AND RETURN.

ROUTE 2

FOLLOW THE SAME ROUTE AS PER ROUTE 1 TO QUEENSTOWN THEN VIA NTYWENKA, TSOLO, QAMATA, QUMBA, MOUNT FRERE, MOUNT AYLIFF TO KOKSTAD AND RETURN.

ROUTE 3

FOLLOW THE SAME ROUTE AS PER ROUTE 1 TO QUEENSTOWN THEN VIA BOLOTWA,

QAMATA, COFIMVABA, ENGCOCO, BASZIYA, UMTATA, TSOLO, MOUNT FRERE, MOUNT AYLIFF TO KOKSTAD AND RETURN.
ROUTE 4

FOLLOW THE SAME ROUTE AS PER ROUTE 1 TO QUEENSTOWN THEN VIA BOLOTWA, QAMATA, COFIMVABA, TSOMO, NOUAMAKWE, NABAKAZI, BUTTERWORTH, KENTANI, IDUTYWA, WILLOWVALE, ELLIOTDALE, BASHEE BRIDGE, MQANDULI, VIEDGESVILLE TO UMTATA AND RETURN.
ROUTES 1 TO 4 ARE SUBJECT TO THE CONDITION THAT THE HOLDER MAY DEVIATE FROM THE SPECIFIED ROUTE BY UP TO 75 KM TO ENABLE HIM TO DROP PASSENGERS OFF CLOSER TO THEIR DESTINATION IF AGREED UPON.
THE ROUTES THROUGH TOWNS AND CITIES WILL BE AS AGREED UPON WITH THE RELEVANT AUTHORITIES.
SUBJECT TO THE CONDITION THAT TRIPS ALONG ALL OR PART OF THE ROUTE MAY BE UNDERTAKEN AS REQUIRED.
TIMETABLE: AS AND WHEN REQUIRED.
TARIFFS: AS PER AGREEMENT.

OP.1518073. (2) NEW ADVENTURES INVESTMENTS 39 (PTY) LTD ID NO 961414707. (3) DISTRICT: CAPE TOWN. POSTAL ADDRESS: P.O. BOX 38665, PINELANDS, 7430 C/O MR B I MISKEY 9 KRUGER STREET, BELLVILLE, 7530. (4) NEW APPLICATION. (5) 1 X 60 PASSENGERS. (6) THE CONVEYANCE OF OTHER. (7) AUTHORITY:

1. TOURISTS AND THEIR PERSONAL EFFECTS BETWEEN POINTS SITUATED WITHIN THE BOUNDARIES OF RSA.
 2. ORGANISED PERSONS AND THEIR PERSONAL EFFECTS BY MEANS OF THE MOTOR VEHICLE DESCRIBED IN THIS OPERATING LICENSE AND WHICH HAS BEEN CHARTERED FOR A GROUP OF PERSONS TRAVELLING TOGETHER, FROM POINTS SITUATED WITHIN THE WESTERN CAPE AND EASTERN CAPE REGIONS TO POINTS SITUATED WITHIN THE RSA AND RETURN.
 3. SCHOLARS BETWEEN THEIR RESIDENCES AND THE SCHOOL THAT THEY ATTEND SITUATED WITHIN A RADIUS OF 160 KM FROM HOLDERS PLACE OF BUSINESS SITUATED AT 1 EVANS AVENUE, EPPING 1 SUBJECT TO THE CONDITION THAT THIS AUTHORITY IS ONLY VALID WHILE A WRITTEN CONTRACT OR AGREEMENT IS IN FORCE.
 4. PASSENGERS WHO ARE IN POSSESSION OF TRAIN TICKETS ISSUED BY METRO - BETWEEN STATIONS SITUATED WITHIN THE MAGISTERIAL DISTRICT OF BEAUFORT WEST, BELLVILLE, CLANWILLIAM, GOODWOOD, THE CAPE, KUILSRIVER, LAINGSBURG, MALMESBURY, MOORREESBURG, PAARL, PIKETBERG, PRINCE ALBERT, SIMONSTAD, SOMERSET WEST, STRAND, STELLENBOSCH, TULBAGH, VANRHYNSDORP, VREDENDAL, WELLINGTON, WORCESTER, WYNBERG SUBJECT TO THE FOLLOWING CONDITIONS:
A. METRO WILL BE RESPONSIBLE FOR THE COST OF THE CONVEYANCE.
B. THE CONVEYANCE MAY ONLY BE UNDERTAKEN WHEN ONE OF THE FOLLOWING HAS OCCURED.
i) DERAILMENT
ii) ELECTRICAL FAILURE
iii) WASH AWAYS
iv) WHEN MAINTENANCE WORK IS BEING UNDERTAKEN OF THE TRACKS.
- PASSENGERS AND THEIR PERSONAL EFFECTS FREE OF CHARGE -
FROM POINTS SITUATED WITHIN THE MAGISTERIAL DISTRICTS OF THE CAPE, GOODWOOD, MITCHELL'S PLAIN, WYNBERG, SIMON'S TOWN, STRAND, SOMERSET WEST, KUILS RIVER, STELLENBOSCH, PAARL, BELLVILLE, WORCESTER, MALMESBURY, TULBAGH, CERES, WELLINGTON, GRABOUW AND CALEDON TO THE APPLICANTS PLACE OF BUSINESS AT BOSTON CIRCLE, AIRPORT, INDUSTRIA AND RETURN.
ROUTE 1

PASSENGERS AND THEIR PERSONAL EFFECTS -
FROM APPLICANTS PLACE OF BUSINESS SITUATED AT BOSTON CIRCLE, AIRPORT INDUSTRIA TURN RIGHT INTO BORCHARD QUARRY ROAD AND LEFT ONTO THE N2 CONTINUE WITH N2. TAKE LEFT TURN ONTO R300 WHICH JOINS N1. PROCEED ALONG N1 TO WORCESTER, DE DOORNS, TOUWSRIVER, LAINGSBURG, ALONG N1 TO BEAUFORT WEST. FROM BEAUFORT WEST ALONG THE N1 VIA THREE SISTERS AND RICHMOND, RIGHT ALONG THE N10 AT HANOVER TO MIDDELBURG; ALONG MEINTJIES STREET, LEFT LOOP, LEFT VAN REENEN, RIGHT CHURCH, LEFT JUBILEE, THEN ALONG THE R56 VIA STEYNSBURG, MOLTENO, DORDRECHT, INDWE, ELLIOT, UGIE, MACLEAR, RIGHT ALONG THE R396 VIA TSOLO, THEN LEFT ALONG THE R56 TO KOKSTAD, RETURN VIA THE R56 IN THE REVERSE DIRECTION, THEN ONTO LEFT N2 VIA STAFFORD'S POST, LEFT R56 TO UMZIMKULU AND RETURN ALONG THE SAME ROUTE IN THE REVERSE DIRECTION.
TIMETABLE:

AS AND WHEN REQUIRED.
TARIFFS:
AS PER AGREEMENT.
ROUTE 2

FOLLOW THE SAME ROUTE AS PER ROUTE 1 TO BEAUFORT WEST THEN VIA ABERDEEN, GRAAFF REINET, PEARSTON, SOMERSET EAST, COOKHOUSE, BEDFORD, ADELAIDE, FORT BEAUFORT, ALICE, KEISKAMMAHOEK, DIMBAZA, KING WILLIAM'S TOWN, ZWELITSHA, MDANTSANE TO EAST LONDON AND RETURN.

ROUTE 3

FOLLOW THE SAME ROUTE AS PER ROUTE 1 AND 2 TO ALICE THEN VIA KING WILLIAM'S TOWN, BISHO, KOMGA, KEI BIRGE, NABAKAZE, BUTTERWORTH, IDUTYWA TO UMTATA AND RETURN.

ROUTE 4

SAME AS BEAUFORT WEST THEN VIA ABERDEEN, GRAAFF REINET, CRADOCK, TARKASTAD, WHITTLESEA, SADA TO HEWU AND RETURN VIA THE SAME ROUTE.

ROUTES 1 TO 4 ARE SUBJECT TO THE CONDITIONS: -

I) THAT THE HOLDER MAY DEViate FROM THE SPECIFIED ROUTE BY UP TO 75 KILOMETRES TO ENABLE THE HOLDER TO DROP PASSENGERS OFF CLOSER TO THEIR RESIDENCE IF AGREED UPON.

II) THAT ROUTES THROUGH TOWN AND CITIES WILL BE AS AGREED UPON WITH THE RELEVANT AUTHORITIES.

III) SUBJECT TO THE CONDITION THAT TRIPS ALONG ALL OR PART OF THE ROUTE MAY BE UNDERTAKEN AS REQUIRED.

TIMETABLE: AS AND WHEN REQUIRED.

TARIFFS: AS PER AGREEMENT.

PASSENGERS AND THEIR PERSONAL EFFECTS FREE OF CHARGE -

FROM POINTS SITUATED WITHIN THE MAGISTERIAL DISTRICT OF THE CAPE, GOODWOOD, MITCHELL'S PLAIN, WYNBERG, SIMON'S TOWN, STRAND, SOMERSET WEST, KUILSRIVER, STELLENBOSCH, PAARL, BELLVILLE, WORCESTER, MALMESBURY, TULBAGH, CERES, WELLINGTON, GRABOUW AND CALEDON TO THE APPLICANTS PLACE OF BUSINESS AT BOSTON CIRCLE, AIRPORT, INDUSTRIA AND RETURN.

ROUTE 1

PASSENGERS AND THEIR PERSONAL EFFECTS -

FROM APPLICANT'S PLACE OF BUSINESS SITUATED AT BOSTON CIRCLE TURN RIGHT INTO BORCHARDS QUARRY ROAD AND LEFT INTO THE N2 CONTINUE WITH N2. TAKE LEFT TURN ONTO R300. CONTINUE ALONG R300 WHICH JOINS N1. PROCEED ALONG N1 TO WORCESTER, DE DOORNS, TOWNSRIVER, LAINGSBURG, ALONG N1 TO BEAUFORT WEST, ALONG N1 INTO DONKIN STREET, TURN RIGHT INTO VOORTREKKER ROAD WHICH BECOMES R61 TO GRAAFF REINET, CRADOCK, TARKASTAD, ALONG R61 TO QUEENSTOWN THEN VIA NONESI NECK, MCKOYO NEK, LADY FRERE, CALA, ELLIOT, UGIE, MACLEAR, HALCYON DRIFT, KATKOP, MOUNT FLETCHER, MALUTI TO MOUNT FRERE AND RETURN.

ROUTE 2

FOLLOW THE SAME ROUTE AS PER ROUTE 1 TO QUEENSTOWN THEN VIA NTYWENKA, TSOLO, QAMATA, QUMBA, MOUNT FRERE, MOUNT AYLIFF TO KOKSTAD AND RETURN.

ROUTE 3

FOLLOW THE SAME ROUTE AS PER ROUTE 1 TO QUEENSTOWN THEN VIA BOLOTWA, QAMATA, COFIMVABA, ENGCOCO, BASZIYA, UMTATA, TSOLO, MOUNT FRERE, MOUNT AYLIFF TO KOKSTAD AND RETURN.

ROUTE 4

FOLLOW THE SAME ROUTE AS PER ROUTE 1 TO QUEENSTOWN THEN VIA BOLOTWA, QAMATA, COFIMVABA, TSOMO, NQUAMAKWE, NABAKAZI, BUTTERWORTH, KENTANI, IDUTYWA, WILLOWVALE, ELLIOTDALE, BASHEE BRIDGE, MQANDULI, VIEDGESVILLE TO UMTATA AND RETURN.

ROUTES 1 TO 4 ARE SUBJECT TO THE CONDITION THAT THE HOLDER MAY DEViate FROM THE SPECIFIED ROUTE BY UP TO 75 KM TO ENABLE HIM TO DROP PASSENGERS OFF CLOSER TO THEIR DESTINATION IF AGREED UPON.

THE ROUTES THROUGH TOWNS AND CITIES WILL BE AS AGREED UPON WITH THE RELEVANT AUTHORITIES.

SUBJECT TO THE CONDITION THAT TRIPS ALONG ALL OR PART OF THE ROUTE MAY BE UNDERTAKEN AS REQUIRED.

TIMETABLE: AS AND WHEN REQUIRED.

TARIFFS: AS PER AGREEMENT.

OP.1518074. (2) NEW ADVENTURES INVESTMENTS 39 (PTY) LTD ID NO 961414707. (3) DISTRICT: CAPE TOWN. POSTAL ADDRESS: P.O. BOX 38665, PINELANDS, 7430 C/O MR B I MISKEY 9 KRUGER STREET, BELLVILLE, 7530. (4) NEW APPLICATION. (5) 1 X 60 PASSENGERS. (6) THE CONVEYANCE OF OTHER. (7) AUTHORITY:

1. TOURISTS AND THEIR PERSONAL EFFECTS BETWEEN POINTS SITUATED WITHIN THE BOUNDARIES OF RSA.

2. ORGANISED PERSONS AND THEIR PERSONAL EFFECTS BY MEANS OF THE MOTOR VEHICLE DESCRIBED IN THIS OPERATING LICENSE AND WHICH HAS BEEN CHARTERED FOR A GROUP OF PERSONS TRAVELLING TOGETHER, FROM POINTS SITUATED WITHIN THE WESTERN CAPE AND EASTERN CAPE REGIONS TO POINTS SITUATED WITHIN THE RSA AND RETURN.

3. SCHOLARS BETWEEN THEIR RESIDENCES AND THE SCHOOL THAT THEY ATTEND SITUATED WITHIN A RADIUS OF 160 KM FROM HOLDERS PLACE OF BUSINESS SITUATED AT 1 EVANS AVENUE, EPPING 1 SUBJECT TO THE CONDITION THAT THIS AUTHORITY IS ONLY VALID WHILE A WRITTEN CONTRACT OR AGREEMENT IS IN FORCE.

4. PASSENGERS WHO ARE IN POSSESSION OF TRAIN TICKETS ISSUED BY METRO -

BETWEEN STATIONS SITUATED WITHIN THE MAGISTERIAL DISTRICT OF BEAUFORT WEST, BELLVILLE, CLANWILLIAM, GOODWOOD, THE CAPE, KUILSRIVER, LAINGSBURG, MALMESBURY, MOORREESBURG, PAARL, PIKETBERG, PRINCE ALBERT, SIMONSTAD, SOMERSET WEST, STRAND, STELLENBOSCH, TULBAGH, VANRHYNSDORP, VREDENDAL, WELLINGTON, WORCESTER, WYNBERG SUBJECT TO THE FOLLOWING CONDITIONS:

A. METRO WILL BE RESPONSIBLE FOR THE COST OF THE CONVEYANCE.
B. THE CONVEYANCE MAY ONLY BE UNDERTAKEN WHEN ONE OF THE FOLLOWING HAS OCCURED.

I) DERAILEMENT

II) ELECTRICAL FAILURE

III) WASH AWAYS

IV) WHEN MAINTENANCE WORK IS BEING UNDERTAKEN OF THE TRACKS.

PASSENGERS AND THEIR PERSONAL EFFECTS FREE OF CHARGE -
FROM POINTS SITUATED WITHIN THE MAGISTERIAL DISTRICTS OF THE CAPE, GOODWOOD, MITCHELL'S PLAIN, WYNBERG, SIMON'S TOWN, STRAND, SOMERSET WEST, KUILSRIVER, STELLENBOSCH, PAARL, BELLVILLE, WORCESTER, MALMESBURY, TULBAGH, CERES, WELLINGTON, GRABOUW AND CALEDON TO THE APPLICANTS PLACE OF BUSINESS AT BOSTON CIRCLE, AIRPORT, INDUSTRIA AND RETURN.

ROUTE 1

PASSENGERS AND THEIR PERSONAL EFFECTS -

FROM APPLICANTS PLACE OF BUSINESS SITUATED AT BOSTON CIRCLE, AIRPORT INDUSTRIA TURN RIGHT INTO BORCHARD QUARRY ROAD AND LEFT ONTO THE N2 CONTINUE WITH N2. TAKE LEFT TURN ONTO R300 WHICH JOINS N1. PROCEED ALONG N1 TO WORCESTER, DE DOORNS, TOWNSRIVER, LAINGSBURG, ALONG N1 TO BEAUFORT WEST. FROM BEAUFORT WEST ALONG THE N1 VIA THREE SISTERS AND RICHMOND, RIGHT ALONG THE N10 AT HANOVER TO MIDDELBURG; ALONG MEINTJIES STREET, LEFT LOOP, LEFT VAN REENEN, RIGHT CHURCH, LEFT JUBILEE, THEN ALONG THE R56 VIA STEYNSBURG, MOLTENO, DORDRECHT, INDWE, ELLIOT, UGIE, MACLEAR, RIGHT ALONG THE R396 VIA TSOLO, THEN LEFT ALONG THE R56 TO KOKSTAD, RETURN VIA THE R56 IN THE REVERSE DIRECTION, THEN ONTO LEFT N2 VIA STAFFORD'S POST, LEFT R56 TO UMZIMKULU AND RETURN ALONG THE SAME ROUTE IN THE REVERSE DIRECTION.

TIMETABLE:

AS AND WHEN REQUIRED.

TARIFFS:

AS PER AGREEMENT.

ROUTE 2

FOLLOW THE SAME ROUTE AS PER ROUTE 1 TO BEAUFORT WEST THEN VIA ABERDEEN, GRAAFF REINET, PEARSTON, SOMERSET EAST, COOKHOUSE, BEDFORD, ADELAIDE, FORT BEAUFORT, ALICE, KEISKAMMAHOEK, DIMBAZA, KING WILLIAM'S TOWN, ZWELITSHA, MDANTSANE TO EAST LONDON AND RETURN.

ROUTE 3

FOLLOW THE SAME ROUTE AS PER ROUTE 1 AND 2 TO ALICE THEN VIA KING WILLIAM'S TOWN, BISHO, KOMGA, KEI BIRIDGE, NABAKAZE, BUTTERWORTH, IDUTYWA TO UMTATA AND RETURN.

ROUTE 4

SAME AS BEAUFORT WEST THEN VIA ABERDEEN, GRAAFF REINET, CRADOCK, TARKASTAD, WHITTLESEA, SADA TO HEWU AND RETURN VIA THE SAME ROUTE.

ROUTES 1 TO 4 ARE SUBJECT TO THE CONDITIONS: -

I) THAT THE HOLDER MAY DEViate FROM THE SPECIFIED ROUTE BY UP TO 75 KILOMETRES TO ENABLE THE HOLDER TO DROP PASSENGERS OFF CLOSER TO THEIR RESIDENCE IF AGREED UPON.

II) THAT ROUTES THROUGH TOWN AND CITIES WILL BE AS AGREED UPON WITH THE RELEVANT AUTHORITIES.

III) SUBJECT TO THE CONDITION THAT TRIPS ALONG ALL OR PART OF THE ROUTE MAY BE UNDERTAKEN AS REQUIRED.

TIMETABLE: AS AND WHEN REQUIRED.

TARIFFS: AS PER AGREEMENT.

PASSENGERS AND THEIR PERSONAL EFFECTS FREE OF CHARGE -

FROM POINTS SITUATED WITHIN THE MAGISTERIAL DISTRICT OF THE CAPE, GOODWOOD, MITCHELL'S PLAIN, WYNBERG, SIMON'S TOWN, STRAND, SOMERSET WEST, KUILSRIVER, STELLENBOSCH, PAARL, BELLVILLE, WORCESTER, MALMESBURY, TULBAGH, CERES, WELLINGTON, GRABOUW AND CALEDON TO THE APPLICANTS PLACE OF BUSINESS AT BOSTON CIRCLE, AIRPORT, INDUSTRIA AND RETURN.

ROUTE 1

PASSENGERS AND THEIR PERSONAL EFFECTS -

FROM APPLICANT'S PLACE OF BUSINESS SITUATED AT BOSTON CIRCLE TURN RIGHT INTO BORCHARDS QUARRY ROAD AND LEFT INTO THE N2 CONTINUE WITH N2. TAKE LEFT TURN ONTO R300. CONTINUE ALONG R300 WHICH JOINS N1. PROCEED ALONG N1 TO WORCESTER, DE DOORNS, TOWNSRIVER, LAINGSBURG, ALONG N1 TO BEAUFORT WEST, ALONG N1 INTO DONKIN STREET, TURN RIGHT INTO VOORTREKKER ROAD WHICH BECOMES R61 TO GRAAFF REINET, CRADOCK, TARKASTAD, ALONG R61 TO QUEENSTOWN THEN VIA NONESI NECK, MCKOYO NEK, LADY FRERE, CALA, ELLIOT, UGIE, MACLEAR, HALCYON

DRIFT, KATKOP, MOUNT FLETCHER, MALUTI TO MOUNT FRERE AND RETURN.
ROUTE 2

FOLLOW THE SAME ROUTE AS PER ROUTE 1 TO QUEENSTOWN THEN VIA NTYWENKA, TSOLO, QAMATA, QUMBA, MOUNT FRERE, MOUNT AYLIFF TO KOKSTAD AND RETURN.
ROUTE 3

FOLLOW THE SAME ROUTE AS PER ROUTE 1 TO QUEENSTOWN THEN VIA BOLOTWA, QAMATA, COFIMVABA, ENGCOCO, BASZIYA, UMTATA, TSOLO, MOUNT FRERE, MOUNT AYLIFF TO KOKSTAD AND RETURN.
ROUTE 4

FOLLOW THE SAME ROUTE AS PER ROUTE 1 TO QUEENSTOWN THEN VIA BOLOTWA, QAMATA, COFIMVABA, TSOMO, NOUAMAKWE, NABAKAZI, BUTTERWORTH, KENTANI, IDUTYWA, WILLOWVALE, ELLIOTDALE, BASHEE BRIDGE, MQANDULI, VIEDGESVILLE TO UMTATA AND RETURN.

ROUTES 1 TO 4 ARE SUBJECT TO THE CONDITION THAT THE HOLDER MAY DEViate FROM THE SPECIFIED ROUTE BY UP TO 75 KM TO ENABLE HIM TO DROP PASSENGERS OFF CLOSER TO THEIR DESTINATION IF AGREED UPON.

THE ROUTES THROUGH TOWNS AND CITIES WILL BE AS AGREED UPON WITH THE RELEVANT AUTHORITIES.

SUBJECT TO THE CONDITION THAT TRIPS ALONG ALL OR PART OF THE ROUTE MAY BE UNDERTAKEN AS REQUIRED.

TIMETABLE: AS AND WHEN REQUIRED.

TARIFFS: AS PER AGREEMENT.

OP.1518075. (2) NEW ADVENTURES INVESTMENTS 39 (PTY) LTD ID NO 961414707. (3) DISTRICT: CAPE TOWN. POSTAL ADDRESS: P.O. BOX 38665, PINELANDS, 7430 C/O MR B I MISKEY 9 KRUGER STREET, BELLVILLE, 7530. (4) NEW APPLICATION. (5) 1 X 60 PASSENGERS. (6) THE CONVEYANCE OF OTHER. (7) AUTHORITY:

1. TOURISTS AND THEIR PERSONAL EFFECTS BETWEEN POINTS SITUATED WITHIN THE BOUNDARIES OF RSA.

2. ORGANISED PERSONS AND THEIR PERSONAL EFFECTS BY MEANS OF THE MOTOR VEHICLE DESCRIBED IN THIS OPERATING LICENSE AND WHICH HAS BEEN CHARTERED FOR A GROUP OF PERSONS TRAVELLING TOGETHER, FROM POINTS SITUATED WITHIN THE WESTERN CAPE AND EASTERN CAPE REGIONS TO POINTS SITUATED WITHIN THE RSA AND RETURN.

3. SCHOLARS BETWEEN THEIR RESIDENCES AND THE SCHOOL THAT THEY ATTEND SITUATED WITHIN A RADIUS OF 160 KM FROM HOLDERS PLACE OF BUSINESS SITUATED AT 1 EVANS AVENUE, EPPING 1 SUBJECT TO THE CONDITION THAT THIS AUTHORITY IS ONLY VALID WHILE A WRITTEN CONTRACT OR AGREEMENT IS IN FORCE.

4. PASSENGERS WHO ARE IN POSSESSION OF TRAIN TICKETS ISSUED BY METRO - BETWEEN STATIONS SITUATED WITHIN THE MAGISTERIAL DISTRICT OF BEAUFORT WEST, BELLVILLE, CLANWILLIAM, GOODWOOD, THE CAPE, KUILSRIVER, LAINGSBURG, MALMESBURY, MOORREESBURG, PAARL, PIKETBERG, PRINCE ALBERT, SIMONSTAD, SOMERSET WEST, STRAND, STELLENBOSCH, TULBAGH, VANRHYNSDORP, VREDENDAL, WELLINGTON, WORCESTER, WYNBERG SUBJECT TO THE FOLLOWING CONDITIONS:

A. METRO WILL BE RESPONSIBLE FOR THE COST OF THE CONVEYANCE.
B. THE CONVEYANCE MAY ONLY BE UNDERTAKEN WHEN ONE OF THE FOLLOWING HAS OCCURED.

I) DERAILEMENT

II) ELECTRICAL FAILURE

III) WASH AWAYS

IV) WHEN MAINTENANCE WORK IS BEING UNDERTAKEN OF THE TRACKS.

PASSENGERS AND THEIR PERSONAL EFFECTS FREE OF CHARGE -

FROM POINTS SITUATED WITHIN THE MAGISTERIAL DISTRICTS OF THE CAPE, GOODWOOD, MITCHELL'S PLAIN, WYNBERG, SIMON'S TOWN, STRAND, SOMERSET WEST, TULBAGH, RIVER, STELLENBOSCH, PAARL, BELLVILLE, WORCESTER, MALMESBURY, CERES, WELLINGTON, GRABOUW AND CALEDON TO THE APPLICANTS PLACE OF BUSINESS AT BOSTON CIRCLE, AIRPORT, INDUSTRIA AND RETURN.

ROUTE 1

PASSENGERS AND THEIR PERSONAL EFFECTS -

FROM APPLICANTS PLACE OF BUSINESS SITUATED AT BOSTON CIRCLE, AIRPORT INDUSTRIA TURN RIGHT INTO BORCHARD QUARRY ROAD AND LEFT ONTO THE N2 CONTINUE WITH N2. TAKE LEFT TURN ONTO R300 WHICH JOINS N1. PROCEED ALONG N1 TO WORCESTER, DE DOORNS, TOUWSRIVER, LAINGSBURG, ALONG N1 TO BEAUFORT WEST. FROM BEAUFORT WEST ALONG THE N1 VIA THREE SISTERS AND RICHMOND, RIGHT ALONG THE N10 AT HANOVER TO MIDDELBURG; ALONG MEINTJIES STREET, LEFT LOOP, LEFT VAN REENEN, RIGHT CHURCH, LEFT JUBILEE, THEN ALONG THE R56 VIA STEYNSBURG, MOLTEÑO, DORDRECHT, INDWE, ELLIOT, UGIE, MACLEAR, RIGHT ALONG THE R396 VIA TSOLO, THEN LEFT ALONG THE R56 TO KOKSTAD, RETURN VIA THE R56 IN THE REVERSE DIRECTION, THEN ONTO LEFT N2 VIA STAFFORD'S POST, LEFT R56 TO UMZIMKULU AND RETURN ALONG THE SAME ROUTE IN THE REVERSE DIRECTION.

TIMETABLE:

AS AND WHEN REQUIRED.

TARIFFS:
AS PER AGREEMENT.
ROUTE 2

FOLLOW THE SAME ROUTE AS PER ROUTE 1 TO BEAUFORT WEST THEN VIA ABERDEEN, GRAAFF REINET, PEARSTON, SOMERSET EAST, COOKHOUSE, BEDFORD, ADELAIDE, FORT BEAUFORT, ALICE, KEISKAMMAHOEK, DIMBAZA, KING WILLIAM'S TOWN, ZWELITSHA, MDANTSANE TO EAST LONDON AND RETURN.
ROUTE 3

FOLLOW THE SAME ROUTE AS PER ROUTE 1 AND 2 TO ALICE THEN VIA KING WILLIAM'S TOWN, BISHO, KOMGA, KEI BIRDGE, NABAKAZE, BUTTERWORTH, IDUTYWA TO UMTATA AND RETURN.
ROUTE 4

SAME AS BEAUFORT WEST THEN VIA ABERDEEN, GRAAFF REINET, CRADOCK, TARKASTAD, WHITTLESEA, SADA TO HEWU AND RETURN VIA THE SAME ROUTE.

ROUTES 1 TO 4 ARE SUBJECT TO THE CONDITIONS: -
I) THAT THE HOLDER MAY DEViate FROM THE SPECIFIED ROUTE BY UP TO 75 KILOMETRES TO ENABLE THE HOLDER TO DROP PASSENGERS OFF CLOSER TO THEIR RESIDENCE IF AGREED UPON.
II) THAT ROUTES THROUGH TOWN AND CITIES WILL BE AS AGREED UPON WITH THE RELEVANT AUTHORITIES.
III) SUBJECT TO THE CONDITION THAT TRIPS ALONG ALL OR PART OF THE ROUTE MAY BE UNDERTAKEN AS REQUIRED.
TIMETABLE: AS AND WHEN REQUIRED.

TARIFFS: AS PER AGREEMENT.
PASSENGERS AND THEIR PERSONAL EFFECTS FREE OF CHARGE -
FROM POINTS SITUATED WITHIN THE MAGISTERIAL DISTRICT OF THE CAPE, GOODWOOD, MITCHELL'S PLAIN, WYNBERG, SIMON'S TOWN, STRAND, SOMERSET WEST, KUILSRIVER, STELLENBOSCH, PAARL, BELLVILLE, WORCESTER, MALMESBURY, TULBAGH, CERES, WELLINGTON, GRABOUW AND CALEDON TO THE APPLICANTS PLACE OF BUSINESS AT BOSTON CIRCLE, AIRPORT, INDUSTRIA AND RETURN.
ROUTE 1

PASSENGERS AND THEIR PERSONAL EFFECTS -
FROM APPLICANT'S PLACE OF BUSINESS SITUATED AT BOSTON CIRCLE TURN RIGHT INTO BORCHARDS QUARRY ROAD AND LEFT INTO THE N2 CONTINUE WITH N2. TAKE LEFT TURN ONTO R300. CONTINUE ALONG R300 WHICH JOINS N1. PROCEED ALONG N1 TO WORCESTER, DE DOORNS, TOUWSRIVER, LAINGSBURG, ALONG N1 TO BEAUFORT WEST, ALONG N1 INTO DONKIN STREET, TURN RIGHT INTO VOORTREKKER ROAD WHICH BECOMES R61 TO GRAAFF REINET, CRADOCK, TARKASTAD, ALONG R61 TO QUEENSTOWN THEN VIA NONESI NECK, MCKOYO NEK, LADY FRERE, CALA, ELLIOT, UGIE, MACLEAR, HALCYON DRIFT, KATKOP, MOUNT FLETCHER, MALUTI TO MOUNT FRERE AND RETURN.
ROUTE 2

FOLLOW THE SAME ROUTE AS PER ROUTE 1 TO QUEENSTOWN THEN VIA NTYWENKA, TSOLO, QAMATA, QUMBA, MOUNT FRERE, MOUNT AYLIF TO KOKSTAD AND RETURN.
ROUTE 3

FOLLOW THE SAME ROUTE AS PER ROUTE 1 TO QUEENSTOWN THEN VIA BOLOTWA, QAMATA, COFIMVABA, ENGCOBO, BASZIYA, UMTATA, TSOLO, MOUNT FRERE, MOUNT AYLIF TO KOKSTAD AND RETURN.
ROUTE 4

FOLLOW THE SAME ROUTE AS PER ROUTE 1 TO QUEENSTOWN THEN VIA BOLOTWA, QAMATA, COFIMVABA, TSOMO, NQUAMAKWE, NABAKAZI, BUTTERWORTH, KENTANI, IDUTYWA, WILLOWVALE, ELLIOTDALE, BASHEE BRIDGE, MQANDULI, VIEDGESVILLE TO UMTATA AND RETURN.
ROUTES 1 TO 4 ARE SUBJECT TO THE CONDITION THAT THE HOLDER MAY DEViate FROM THE SPECIFIED ROUTE BY UP TO 75 KM TO ENABLE HIM TO DROP PASSENGERS OFF CLOSER TO THEIR DESTINATION IF AGREED UPON.
THE ROUTES THROUGH TOWNS AND CITIES WILL BE AS AGREED UPON WITH THE RELEVANT AUTHORITIES.
SUBJECT TO THE CONDITION THAT TRIPS ALONG ALL OR PART OF THE ROUTE MAY BE UNDERTAKEN AS REQUIRED.
TIMETABLE: AS AND WHEN REQUIRED.
TARIFFS: AS PER AGREEMENT.

OP.1518081. (2) KOWALKE HAJO H ID NO 2471590808. (3) DISTRICT: CAPE TOWN. POSTAL ADDRESS: 806C DISA PARK, CLIFFORD AVENUE, VREDEHOEK, 8001.
(4) NEW APPLICATION. (5) 1 X 5 PASSENGERS. (6) THE CONVEYANCE OF TOURISTS. (7) AUTHORITY:
1. PICK UP TOURISTS AT THEIR ACCOMMODATION WITHIN CAPE TOWN AREA FOR PERSONAL, INDIVIDUAL TOURS (GERMAN OR ENGLISH SPEAKING) TO PLACES OF INTEREST IN THE REGION OF WESTERN OR EASTERN CAPE PROVINCE AND RETURN TO THEIR ACCOMMODATION.
2. PICK UP TOURISTS BETWEEN CAPE TOWN INTERNATIONAL AIRPORT AND

INDIVIDUALLY ACCOMMODATION WITHIN CAPE TOWN AREA AND RETURN.

OP.1518089. (2) CUPIDO CLAUDE C ID NO 6411215201081. (3) DISTRICT: PAARL. POSTAL ADDRESS: 23 SMITH CRESCENT, PAARL, 7646. (4) NEW APPLICATION. (5) 1 X 10 PASSENGERS. (6) THE CONVEYANCE OF TOURISTS. (7) AUTHORITY:

1. FROM PICK UP POINTS SITUATED WITHIN A RADIUS OF 20 KM FROM PLACE OF BUSINESS SITUATED AT 23 SMITH CRESCENT, PAARL TO POINTS SITUATED WITHIN THE WESTERN CAPE PROVINCE AND RETURN.
2. FROM CAPE TOWN INTERNATIONAL AIRPORT TO PLACES OF ACCOMMODATION SITUATED WITHIN A RADIUS OF 50 KM FROM PLACE OF BUSINESS SITUATED AT 23 SMITH CRESCENT, PAARL AND RETURN.

OP.1518108. (2) NEW ADVENTURES INVESTMENTS 39 (PTY) LTD ID NO 961414707. (3) DISTRICT: CAPE TOWN. POSTAL ADDRESS: P.O. BOX 38665, PINELANDS, 7430 C/O MR B I MISKEY 9 KRUGER STREET, BELLVILLE, 7530. (4) NEW APPLICATION. (5) 1 X 60 PASSENGERS. (6) THE CONVEYANCE OF OTHER. (7) AUTHORITY:

1. TOURISTS AND THEIR PERSONAL EFFECTS BETWEEN POINTS SITUATED WITHIN THE BOUNDARIES OF RSA.
2. ORGANISED PERSONS AND THEIR PERSONAL EFFECTS BY MEANS OF THE MOTOR VEHICLE DESCRIBED IN THIS OPERATING LICENSE AND WHICH HAS BEEN CHARTERED FOR A GROUP OF PERSONS TRAVELLING TOGETHER, FROM POINTS SITUATED WITHIN THE WESTERN CAPE AND EASTERN CAPE REGIONS TO POINTS SITUATED WITHIN THE RSA AND RETURN.
3. SCHOLARS BETWEEN THEIR RESIDENCES AND THE SCHOOL THAT THEY ATTEND SITUATED WITHIN A RADIUS OF 160 KM FROM HOLDERS PLACE OF BUSINESS SITUATED AT 1 EVANS AVENUE, EPPING 1 SUBJECT TO THE CONDITION THAT THIS AUTHORITY IS ONLY VALID WHILE A WRITTEN CONTRACT OR AGREEMENT IS IN FORCE.
4. PASSENGERS WHO ARE IN POSSESSION OF TRAIN TICKETS ISSUED BY METRO - BETWEEN STATIONS SITUATED WITHIN THE MAGISTERIAL DISTRICT OF BEAUFORT WEST, BELLVILLE, CLANWILLIAM, GOODWOOD, THE CAPE, KUILSRIVER, LAINGSBURG, MALMESBURY, MOORREESBURG, PAARL, PIKETBERG, PRINCE ALBERT, SIMONSTAD, SOMERSET WEST, STRAND, STELLENBOSCH, TULBAGH, VANRHYNSDORP, VREDENDAL, WELLINGTON, WORCESTER, WYNBERG SUBJECT TO THE FOLLOWING CONDITIONS:
 - A. METRO WILL BE RESPONSIBLE FOR THE COST OF THE CONVEYANCE.
 - B. THE CONVEYANCE MAY ONLY BE UNDERTAKEN WHEN ONE OF THE FOLLOWING HAS OCCURED.

I) DERAILEMENT

II) ELECTRICAL FAILURE

III) WASH AWAYS

IV) WHEN MAINTENANCE WORK IS BEING UNDERTAKEN OF THE TRACKS.

PASSENGERS AND THEIR PERSONAL EFFECTS FREE OF CHARGE - FROM POINTS SITUATED WITHIN THE MAGISTERIAL DISTRICTS OF THE CAPE, GOODWOOD, MITCHELL'S PLAIN, WYNBERG, SIMON'S TOWN, STRAND, SOMERSET WEST, KUILS RIVER, STELLENBOSCH, PAARL, BELLVILLE, WORCESTER, MALMESBURY, TULBAGH, CERES, WELLINGTON, GRABOUW AND CALEDON TO THE APPLICANTS PLACE OF BUSINESS AT BOSTON CIRCLE, AIRPORT, INDUSTRIA AND RETURN.

ROUTE 1

PASSENGERS AND THEIR PERSONAL EFFECTS - FROM APPLICANTS PLACE OF BUSINESS SITUATED AT BOSTON CIRCLE, AIRPORT INDUSTRIA TURN RIGHT INTO BORCHARD QUARRY ROAD AND LEFT ONTO THE N2 CONTINUE WITH N2. TAKE LEFT TURN ONTO R300 WHICH JOINS N1. PROCEED ALONG N1 TO WORCESTER, DE DOORNS, TOUWSRIVER, LAINGSBURG, ALONG N1 TO BEAUFORT WEST. FROM BEAUFORT WEST ALONG THE N1 VIA THREE SISTERS AND RICHMOND, RIGHT ALONG THE N10 AT HANOVER TO MIDDELBURG; ALONG MEINTJIES STREET, LEFT LOOP, LEFT VAN REENEN, RIGHT CHURCH, LEFT JUBILEE, THEN ALONG THE R56 VIA STEYNSBURG, MOLTEENO, DORDRECHT, INDWE, ELLIOT, UGIE, MACLEAR, RIGHT ALONG THE R396 VIA TSOLO, THEN LEFT ALONG THE R56 TO KOKSTAD, RETURN VIA THE R56 IN THE REVERSE DIRECTION, THEN ONTO LEFT N2 VIA STAFFORD'S POST, LEFT R56 TO UMZIMKULU AND RETURN ALONG THE SAME ROUTE IN THE REVERSE DIRECTION.

TIMETABLE:

AS AND WHEN REQUIRED.

TARIFFS:

AS PER AGREEMENT.

ROUTE 2

FOLLOW THE SAME ROUTE AS PER ROUTE 1 TO BEAUFORT WEST THEN VIA ABERDEEN, GRAAFF REINET, PEARSTON, SOMERSET EAST, COOKHOUSE, BEDFORD, ADELAIDE, FORT BEAUFORT, ALICE, KEISKAMMAHOEK, DIMBAZA, KING WILLIAM'S TOWN, ZWELITSHA, MDANTSANE TO EAST LONDON AND RETURN.

ROUTE 3

FOLLOW THE SAME ROUTE AS PER ROUTE 1 AND 2 TO ALICE THEN VIA KING WILLIAM'S TOWN, BISHO, KOMGA, KEI BIRIDGE, NABAKAZE, BUTTERWORTH, IDUTYWA TO UMTATA AND RETURN.

ROUTE 4

SAME AS BEAUFORT WEST THEN VIA ABERDEEN, GRAAFF REINET, CRADOCK, TARKASTAD, WHITTLESEA, SADA TO HEWU AND RETURN VIA THE SAME ROUTE.

ROUTES 1 TO 4 ARE SUBJECT TO THE CONDITIONS: -

I) THAT THE HOLDER MAY DEVIATE FROM THE SPECIFIED ROUTE BY UP TO 75 KILOMETRES TO ENABLE THE HOLDER TO DROP PASSENGERS OFF CLOSER TO THEIR RESIDENCE IF AGREED UPON.

II) THAT ROUTES THROUGH TOWN AND CITIES WILL BE AS AGREED UPON WITH THE RELEVANT AUTHORITIES.

III) SUBJECT TO THE CONDITION THAT TRIPS ALONG ALL OR PART OF THE ROUTE MAY BE UNDERTAKEN AS REQUIRED.

TIMETABLE: AS AND WHEN REQUIRED.

TARIFFS: AS PER AGREEMENT.

PASSENGERS AND THEIR PERSONAL EFFECTS FREE OF CHARGE -

FROM POINTS SITUATED WITHIN THE MAGISTERIAL DISTRICT OF THE CAPE, GOODWOOD, MITCHELL'S PLAIN, WYNBERG, SIMON'S TOWN, STRAND, SOMERSET WEST, KUILSRIVER, STELLENBOSCH, PAARL, BELLVILLE, WORCESTER, MALMESBURY, TULBAGH, CERES, WELLINGTON, GRABOUW AND CALEDON TO THE APPLICANTS PLACE OF BUSINESS AT BOSTON CIRCLE, AIRPORT, INDUSTRIA AND RETURN.

ROUTE 1

PASSENGERS AND THEIR PERSONAL EFFECTS -

FROM APPLICANT'S PLACE OF BUSINESS SITUATED AT BOSTON CIRCLE TURN RIGHT INTO BORCHARDS QUARRY ROAD AND LEFT INTO THE N2 CONTINUE WITH N2. TAKE LEFT TURN ONTO R300. CONTINUE ALONG R300 WHICH JOINS N1. PROCEED ALONG N1 TO WORCESTER, DE DOORNS, TOWNSRIVER, LAINGSBURG, ALONG N1 TO BEAUFORT WEST, ALONG N1 INTO DONKIN STREET, TURN RIGHT INTO VOORTREKKER ROAD WHICH BECOMES R61 TO GRAAFF REINET, CRADOCK, TARKASTAD, ALONG R61 TO QUEENSTOWN THEN VIA NONESI NECK, MCKOYO NEK, LADY FRERE, CALA, ELLIOT, UGIE, MACLEAR, HALCYON DRIFT, KATKOP, MOUNT FLETCHER, MALUTI TO MOUNT FRERE AND RETURN.

ROUTE 2

FOLLOW THE SAME ROUTE AS PER ROUTE 1 TO QUEENSTOWN THEN VIA NTYWENKA, TSOLO, QAMATA, QUMBA, MOUNT FRERE, MOUNT AYLIFF TO KOKSTAD AND RETURN.

ROUTE 3

FOLLOW THE SAME ROUTE AS PER ROUTE 1 TO QUEENSTOWN THEN VIA BOLOTWA, QAMATA, COFIMVABA, ENGCOCO, BASZIYA, UMTATA, TSOLO, MOUNT FRERE, MOUNT AYLIFF TO KOKSTAD AND RETURN.

ROUTE 4

FOLLOW THE SAME ROUTE AS PER ROUTE 1 TO QUEENSTOWN THEN VIA BOLOTWA, QAMATA, COFIMVABA, TSOMO, NOUAMAKWE, NABAKAZI, BUTTERWORTH, KENTANI, IDUTYWA, WILLOWVALE, ELLIOTDALE, BASHEE BRIDGE, MQANDULI, VIEDGESVILLE TO UMTATA AND RETURN.

ROUTES 1 TO 4 ARE SUBJECT TO THE CONDITION THAT THE HOLDER MAY DEVIATE FROM THE SPECIFIED ROUTE BY UP TO 75 KM TO ENABLE HIM TO DROP PASSENGERS OFF CLOSER TO THEIR DESTINATION IF AGREED UPON.

THE ROUTES THROUGH TOWNS AND CITIES WILL BE AS AGREED UPON WITH THE RELEVANT AUTHORITIES.

SUBJECT TO THE CONDITION THAT TRIPS ALONG ALL OR PART OF THE ROUTE MAY BE UNDERTAKEN AS REQUIRED.

TIMETABLE: AS AND WHEN REQUIRED.

TARIFFS: AS PER AGREEMENT.

OP.1518109. (2) NEW ADVENTURES INVESTMENTS 39 (PTY) LTD ID NO 961414707. (3) DISTRICT: CAPE TOWN. POSTAL ADDRESS: P.O. BOX 38665, PINELANDS, 7430 C/O MR B I MISKEY 9 KRUGER STREET, BELLVILLE, 7530. (4) NEW APPLICATION. (5) 1 X 60 PASSENGERS. (6) THE CONVEYANCE OF OTHER. (7) AUTHORITY:

1. TOURISTS AND THEIR PERSONAL EFFECTS BETWEEN POINTS SITUATED WITHIN THE BOUNDARIES OF RSA.

2. ORGANISED PERSONS AND THEIR PERSONAL EFFECTS BY MEANS OF THE MOTOR VEHICLE DESCRIBED IN THIS OPERATING LICENSE AND WHICH HAS BEEN CHARTERED FOR A GROUP OF PERSONS TRAVELLING TOGETHER, FROM POINTS SITUATED WITHIN THE WESTERN CAPE AND EASTERN CAPE REGIONS TO POINTS SITUATED WITHIN THE RSA AND RETURN.

3. SCHOLARS BETWEEN THEIR RESIDENCES AND THE SCHOOL THAT THEY ATTEND SITUATED WITHIN A RADIUS OF 160 KM FROM HOLDERS PLACE OF BUSINESS SITUATED AT 1 EVANS AVENUE, EPPING 1 SUBJECT TO THE CONDITION THAT THIS AUTHORITY IS ONLY VALID WHILE A WRITTEN CONTRACT OR AGREEMENT IS IN FORCE.

4. PASSENGERS WHO ARE IN POSSESSION OF TRAIN TICKETS ISSUED BY METRO - BETWEEN STATIONS SITUATED WITHIN THE MAGISTERIAL DISTRICT OF BEAUFORT WEST, BELLVILLE, CLANWILLIAM, GOODWOOD, THE CAPE, KUILSRIVER, LAINGSBURG, MALMESBURY, MOORREESBURG, PAARL, PIKETBERG, PRINCE ALBERT, SIMONSTAD, SOMERSET WEST, STRAND, STELLENBOSCH, TULBAGH, VANRHYNSDORP, VREDENDAL, WELLINGTON, WORCESTER, WYNBERG SUBJECT TO THE FOLLOWING CONDITIONS:

A. METRO WILL BE RESPONSIBLE FOR THE COST OF THE CONVEYANCE.
 B. THE CONVEYANCE MAY ONLY BE UNDERTAKEN WHEN ONE OF THE FOLLOWING HAS OCCURED.

- I) DERAILMENT
- II) ELECTRICAL FAILURE
- III) WASH AWAYS
- IV) WHEN MAINTENANCE WORK IS BEING UNDERTAKEN OF THE TRACKS.

PASSENGERS AND THEIR PERSONAL EFFECTS FREE OF CHARGE -
 FROM POINTS SITUATED WITHIN THE MAGISTERIAL DISTRICTS OF THE CAPE, GOODWOOD, MITCHELL'S PLAIN, WYNBERG, SIMON'S TOWN, STRAND, SOMERSET WEST, KUILS RIVER, STELLENBOSCH, PAARL, BELLVILLE, WORCESTER, MALMESBURY, TULBAGH, CERES, WELLINGTON, GRABOUW AND CALEDON TO THE APPLICANTS PLACE OF BUSINESS AT BOSTON CIRCLE, AIRPORT, INDUSTRIA AND RETURN.

ROUTE 1

PASSENGERS AND THEIR PERSONAL EFFECTS -
 FROM APPLICANTS PLACE OF BUSINESS SITUATED AT BOSTON CIRCLE, AIRPORT INDUSTRIA TURN RIGHT INTO BORCHARD QUARRY ROAD AND LEFT ONTO THE N2 CONTINUE WITH N2. TAKE LEFT TURN ONTO R300 WHICH JOINS N1. PROCEED ALONG N1 TO WORCESTER, DE DOORNS, TOUWSRIVER, LAINGSBURG, ALONG N1 TO BEAUFORT WEST. FROM BEAUFORT WEST ALONG THE N1 VIA THREE SISTERS AND RICHMOND, RIGHT ALONG THE N10 AT HANOVER TO MIDDELBURG; ALONG MEINTJIES STREET, LEFT LOOP, LEFT VAN REENEN, RIGHT CHURCH, LEFT JUBILEE, THEN ALONG THE R56 VIA STEYNSBURG, MOLTEÑO, DORDRECHT, INDWE, ELLIOT, UGIE, MACLEAR, RIGHT ALONG THE R396 VIA TSOLO, THEN LEFT ALONG THE R56 TO KOKSTAD, RETURN VIA THE R56 IN THE REVERSE DIRECTION, THEN ONTO LEFT N2 VIA STAFFORD'S POST, LEFT R56 TO UMZIMKULU AND RETURN ALONG THE SAME ROUTE IN THE REVERSE DIRECTION.

TIMETABLE:

AS AND WHEN REQUIRED.

TARIFFS:

AS PER AGREEMENT.

ROUTE 2

FOLLOW THE SAME ROUTE AS PER ROUTE 1 TO BEAUFORT WEST THEN VIA ABERDEEN, GRAAFF REINET, PEARSTON, SOMERSET EAST, COOKHOUSE, BEDFORD, ADELAIDE, FORT BEAUFORT, ALICE, KEISKAMMAHOEK, DIMBAZA, KING WILLIAM'S TOWN, ZWELITSHA, MDANTSANE TO EAST LONDON AND RETURN.

ROUTE 3

FOLLOW THE SAME ROUTE AS PER ROUTE 1 AND 2 TO ALICE THEN VIA KING WILLIAM'S TOWN, BISHO, KOMGA, KEI BIRDGE, NABAKAZE, BUTTERWORTH, IDUTYWA TO UMTATA AND RETURN.

ROUTE 4

SAME AS BEAUFORT WEST THEN VIA ABERDEEN, GRAAFF REINET, CRADOCK, TARKASTAD, WHITTLESEA, SADA TO HEWU AND RETURN VIA THE SAME ROUTE.

ROUTES 1 TO 4 ARE SUBJECT TO THE CONDITIONS: -

I) THAT THE HOLDER MAY DEViate FROM THE SPECIFIED ROUTE BY UP TO 75 KILOMETRES TO ENABLE THE HOLDER TO DROP PASSENGERS OFF CLOSER TO THEIR RESIDENCE IF AGREED UPON.

II) THAT ROUTES THROUGH TOWN AND CITIES WILL BE AS AGREED UPON WITH THE RELEVANT AUTHORITIES.

III) SUBJECT TO THE CONDITION THAT TRIPS ALONG ALL OR PART OF THE ROUTE MAY BE UNDERTAKEN AS REQUIRED.

TIMETABLE: AS AND WHEN REQUIRED.

TARIFFS: AS PER AGREEMENT.

PASSENGERS AND THEIR PERSONAL EFFECTS FREE OF CHARGE -

FROM POINTS SITUATED WITHIN THE MAGISTERIAL DISTRICT OF THE CAPE, GOODWOOD, MITCHELL'S PLAIN, WYNBERG, SIMON'S TOWN, STRAND, SOMERSET WEST, KUILSRIVER, STELLENBOSCH, PAARL, BELLVILLE, WORCESTER, MALMESBURY, TULBAGH, CERES, WELLINGTON, GRABOUW AND CALEDON TO THE APPLICANTS PLACE OF BUSINESS AT BOSTON CIRCLE, AIRPORT, INDUSTRIA AND RETURN.

ROUTE 1

PASSENGERS AND THEIR PERSONAL EFFECTS -

FROM APPLICANT'S PLACE OF BUSINESS SITUATED AT BOSTON CIRCLE TURN RIGHT INTO BORCHARDS QUARRY ROAD AND LEFT INTO THE N2 CONTINUE WITH N2. TAKE LEFT TURN ONTO R300. CONTINUE ALONG R300 WHICH JOINS N1. PROCEED ALONG N1 TO WORCESTER, DE DOORNS, TOUWSRIVER, LAINGSBURG, ALONG N1 TO BEAUFORT WEST, ALONG N1 INTO DONKIN STREET, TURN RIGHT INTO VOORTREKKER ROAD WHICH BECOMES R61 TO GRAAFF REINET, CRADOCK, TARKASTAD, ALONG R61 TO QUEENSTOWN THEN VIA NONESI NECK, MCKOYO NEK, LADY FRERE, CALA, ELLIOT, UGIE, MACLEAR, HALCYON DRIFT, KATKOP, MOUNT FLETCHER, MALUTI TO MOUNT FRERE AND RETURN.

ROUTE 2

FOLLOW THE SAME ROUTE AS PER ROUTE 1 TO QUEENSTOWN THEN VIA NTYWENKA, TSOLO, QAMATA, QUMBA, MOUNT FRERE, MOUNT AYLIF TO KOKSTAD AND RETURN.

ROUTE 3

FOLLOW THE SAME ROUTE AS PER ROUTE 1 TO QUEENSTOWN THEN VIA BOLOTWA, QAMATA, COFIMVABA, ENGCOCO, BASZIYA, UMTATA, TSOLO, MOUNT FRERE, MOUNT AYLIFF TO KOKSTAD AND RETURN.

ROUTE 4

FOLLOW THE SAME ROUTE AS PER ROUTE 1 TO QUEENSTOWN THEN VIA BOLOTWA, QAMATA, COFIMVABA, TSOMO, NQUAMAKWE, NABAKAZI, BUTTERWORTH, KENTANI, IDUTYWA, WILLOWVALE, ELLIOTDALE, BASHEE BRIDGE, MQANDULI, VIEDGESVILLE TO UMTATA AND RETURN.

ROUTES 1 TO 4 ARE SUBJECT TO THE CONDITION THAT THE HOLDER MAY DEViate FROM THE SPECIFIED ROUTE BY UP TO 75 KM TO ENABLE HIM TO DROP PASSENGERS OFF CLOSER TO THEIR DESTINATION IF AGREED UPON.

THE ROUTES THROUGH TOWNS AND CITIES WILL BE AS AGREED UPON WITH THE RELEVANT AUTHORITIES.

SUBJECT TO THE CONDITION THAT TRIPS ALONG ALL OR PART OF THE ROUTE MAY BE UNDERTAKEN AS REQUIRED.

TIMETABLE: AS AND WHEN REQUIRED.

TARIFFS: AS PER AGREEMENT.

OP.1518110. (2) NEW ADVENTURES INVESTMENTS 39 (PTY) LTD ID NO 961414707. (3) DISTRICT: CAPE TOWN. POSTAL ADDRESS: P.O. BOX 38665, PINELANDS, 7430 C/O MR B I MISKEY 9 KRUGER STREET, BELLVILLE, 7530. (4) NEW APPLICATION. (5) 1 X 60 PASSENGERS. (6) THE CONVEYANCE OF OTHER. (7) AUTHORITY:

1. TOURISTS AND THEIR PERSONAL EFFECTS BETWEEN POINTS SITUATED WITHIN THE BOUNDARIES OF RSA.

2. ORGANISED PERSONS AND THEIR PERSONAL EFFECTS BY MEANS OF THE MOTOR VEHICLE DESCRIBED IN THIS OPERATING LICENSE AND WHICH HAS BEEN CHARTERED FOR A GROUP OF PERSONS TRAVELLING TOGETHER, FROM POINTS SITUATED WITHIN THE WESTERN CAPE AND EASTERN CAPE REGIONS TO POINTS SITUATED WITHIN THE RSA AND RETURN.

3. SCHOLARS BETWEEN THEIR RESIDENCES AND THE SCHOOL THAT THEY ATTEND SITUATED WITHIN A RADIUS OF 160 KM FROM HOLDERS PLACE OF BUSINESS SITUATED AT 1 EVANS AVENUE, EPPING 1 SUBJECT TO THE CONDITION THAT THIS AUTHORITY IS ONLY VALID WHILE A WRITTEN CONTRACT OR AGREEMENT IS IN FORCE.

4. PASSENGERS WHO ARE IN POSSESSION OF TRAIN TICKETS ISSUED BY METRO - BETWEEN STATIONS SITUATED WITHIN THE MAGISTERIAL DISTRICT OF BEAUFORT WEST, BELLVILLE, CLANWILLIAM, GOODWOOD, THE CAPE, KUILSRIVER, LAINGSBURG, MALMESBURY, MOORREESBURG, PAARL, PIKETBERG, PRINCE ALBERT, SIMONSTAD, SOMERSET WEST, STRAND, STELLENBOSCH, TULBAGH, VANRHYNSDORP, VREDENDAL, WELLINGTON, WORCESTER, WYNBERG SUBJECT TO THE FOLLOWING CONDITIONS:

A. METRO WILL BE RESPONSIBLE FOR THE COST OF THE CONVEYANCE.

B. THE CONVEYANCE MAY ONLY BE UNDERTAKEN WHEN ONE OF THE FOLLOWING HAS OCCURED.

I) DERAILEMENT

II) ELECTRICAL FAILURE

III) WASH AWAYS

IV) WHEN MAINTENANCE WORK IS BEING UNDERTAKEN OF THE TRACKS.

PASSENGERS AND THEIR PERSONAL EFFECTS FREE OF CHARGE -

FROM POINTS SITUATED WITHIN THE MAGISTERIAL DISTRICTS OF THE CAPE, GOODWOOD, MITCHELL'S PLAIN, WYNBERG, SIMON'S TOWN, STRAND, SOMERSET WEST, KUILSRIVER, STELLENBOSCH, PAARL, BELLVILLE, WORCESTER, MALMESBURY, TULBAGH, CERES, WELLINGTON, GRABOUW AND CALEDON TO THE APPLICANTS PLACE OF BUSINESS AT BOSTON CIRCLE, AIRPORT, INDUSTRIA AND RETURN.

ROUTE 1

PASSENGERS AND THEIR PERSONAL EFFECTS -

FROM APPLICANTS PLACE OF BUSINESS SITUATED AT BOSTON CIRCLE, AIRPORT INDUSTRIA TURN RIGHT INTO BORCHARD QUARRY ROAD AND LEFT ONTO THE N2 CONTINUE WITH N2. TAKE LEFT TURN ONTO R300 WHICH JOINS N1. PROCEED ALONG N1 TO WORCESTER, DE DOORNS, TOWNSRIVER, LAINGSBURG, ALONG N1 TO BEAUFORT WEST. FROM BEAUFORT WEST ALONG THE N1 VIA THREE SISTERS AND RICHMOND, RIGHT ALONG THE N10 AT HANOVER TO MIDDELBURG; ALONG MEINTJIES STREET, LEFT LOOP, LEFT VAN REENEN, RIGHT CHURCH, LEFT JUBILEE, THEN ALONG THE R56 VIA STEYNSBURG, MOLTENO, DORDRECHT, INDWE, ELLIOT, UGIE, MACLEAR, RIGHT ALONG THE R396 VIA TSOLO, THEN LEFT ALONG THE R56 TO KOKSTAD, RETURN VIA THE R56 IN THE REVERSE DIRECTION, THEN ONTO LEFT N2 VIA STAFFORD'S POST, LEFT R56 TO UMZIMKULU AND RETURN ALONG THE SAME ROUTE IN THE REVERSE DIRECTION.

TIMETABLE:

AS AND WHEN REQUIRED.

TARIFFS:

AS PER AGREEMENT.

ROUTE 2

FOLLOW THE SAME ROUTE AS PER ROUTE 1 TO BEAUFORT WEST THEN VIA ABERDEEN,

GRAAFF REINET, PEARSTON, SOMERSET EAST, COOKHOUSE, BEDFORD, ADELAIDE, FORT BEAUFORT, ALICE, KEISKAMMAHOEK, DIMBAZA, KING WILLIAM'S TOWN, ZWELITSHA, MDANTSANE TO EAST LONDON AND RETURN.

ROUTE 3

FOLLOW THE SAME ROUTE AS PER ROUTE 1 AND 2 TO ALICE THEN VIA KING WILLIAM'S TOWN, BISHO, KOMGA, KEI BIRIDGE, NABAKAZE, BUTTERWORTH, IDUTYWA TO UMTATA AND RETURN.

ROUTE 4

SAME AS BEAUFORT WEST THEN VIA ABERDEEN, GRAAFF REINET, CRADOCK, TARKASTAD, WHITTLESEA, SADA TO HEWU AND RETURN VIA THE SAME ROUTE.

ROUTES 1 TO 4 ARE SUBJECT TO THE CONDITIONS: -

I) THAT THE HOLDER MAY DEVIATE FROM THE SPECIFIED ROUTE BY UP TO 75 KILOMETRES TO ENABLE THE HOLDER TO DROP PASSENGERS OFF CLOSER TO THEIR RESIDENCE IF AGREED UPON.

II) THAT ROUTES THROUGH TOWN AND CITIES WILL BE AS AGREED UPON WITH THE RELEVANT AUTHORITIES.

III) SUBJECT TO THE CONDITION THAT TRIPS ALONG ALL OR PART OF THE ROUTE MAY BE UNDERTAKEN AS REQUIRED.

TIMETABLE: AS AND WHEN REQUIRED.

TARIFFS: AS PER AGREEMENT.

PASSENGERS AND THEIR PERSONAL EFFECTS FREE OF CHARGE -

FROM POINTS SITUATED WITHIN THE MAGISTERIAL DISTRICT OF THE CAPE, GOODWOOD, MITCHELL'S PLAIN, WYNBERG, SIMON'S TOWN, STRAND, SOMERSET WEST, KUILSRIVER, STELLENBOSCH, PAARL, BELLVILLE, WORCESTER, MALMESBURY, TULBAGH, CERES, WELLINGTON, GRABOUW AND CALEDON TO THE APPLICANTS PLACE OF BUSINESS AT BOSTON CIRCLE, AIRPORT, INDUSTRIA AND RETURN.

ROUTE 1

PASSENGERS AND THEIR PERSONAL EFFECTS -

FROM APPLICANT'S PLACE OF BUSINESS SITUATED AT BOSTON CIRCLE TURN RIGHT INTO BORCHARDS QUARRY ROAD AND LEFT INTO THE N2 CONTINUE WITH N2. TAKE LEFT TURN ONTO R300. CONTINUE ALONG R300 WHICH JOINS N1. PROCEED ALONG N1 TO WORCESTER, DE DOORNS, TOUWSRIVER, LAINGSBURG, ALONG N1 TO BEAUFORT WEST, ALONG N1 INTO DONKIN STREET, TURN RIGHT INTO VOORTREKKER ROAD WHICH BECOMES R61 TO GRAAFF REINET, CRADOCK, TARKASTAD, ALONG R61 TO QUEENSTOWN THEN VIA NONESI NECK, MCKOYO NEK, LADY FRERE, CALA, ELLIOT, UGIE, MACLEAR, HALCYON DRIFT, KATKOP, MOUNT FLETCHER, MALUTI TO MOUNT FRERE AND RETURN.

ROUTE 2

FOLLOW THE SAME ROUTE AS PER ROUTE 1 TO QUEENSTOWN THEN VIA NTYWENKA, TSOLO, QAMATA, QUMBA, MOUNT FRERE, MOUNT AYLIFF TO KOKSTAD AND RETURN.

ROUTE 3

FOLLOW THE SAME ROUTE AS PER ROUTE 1 TO QUEENSTOWN THEN VIA BOLOTWA, QAMATA, COFIMVABA, ENGCOBO, BASZIYA, UMTATA, TSOLO, MOUNT FRERE, MOUNT AYLIFF TO KOKSTAD AND RETURN.

ROUTE 4

FOLLOW THE SAME ROUTE AS PER ROUTE 1 TO QUEENSTOWN THEN VIA BOLOTWA, QAMATA, COFIMVABA, TSOMO, NQUAMAKWE, NABAKAZI, BUTTERWORTH, KENTANI, IDUTYWA, WILLOWVALE, ELLIOTDALE, BASHEE BRIDGE, MQANDULI, VIEDGESVILLE TO UMTATA AND RETURN.

ROUTES 1 TO 4 ARE SUBJECT TO THE CONDITION THAT THE HOLDER MAY DEVIATE FROM THE SPECIFIED ROUTE BY UP TO 75 KM TO ENABLE HIM TO DROP PASSENGERS OFF CLOSER TO THEIR DESTINATION IF AGREED UPON.

THE ROUTES THROUGH TOWNS AND CITIES WILL BE AS AGREED UPON WITH THE RELEVANT AUTHORITIES.

SUBJECT TO THE CONDITION THAT TRIPS ALONG ALL OR PART OF THE ROUTE MAY BE UNDERTAKEN AS REQUIRED.

TIMETABLE: AS AND WHEN REQUIRED.

TARIFFS: AS PER AGREEMENT.

OP.1518111. (2) NEW ADVENTURES INVESTMENTS 39 (PTY) LTD ID NO 961414707. (3) DISTRICT: CAPE TOWN. POSTAL ADDRESS: P.O. BOX 38665, PINELANDS, 7430 C/O MR B I MISKEY 9 KRUGER STREET, BELLVILLE, 7530. (4) NEW APPLICATION. (5) 1 X 60 PASSENGERS. (6) THE CONVEYANCE OF OTHER. (7) AUTHORITY:

1. TOURISTS AND THEIR PERSONAL EFFECTS BETWEEN POINTS SITUATED WITHIN THE BOUNDARIES OF RSA.

2. ORGANISED PERSONS AND THEIR PERSONAL EFFECTS BY MEANS OF THE MOTOR VEHICLE DESCRIBED IN THIS OPERATING LICENSE AND WHICH HAS BEEN CHARTERED FOR A GROUP OF PERSONS TRAVELLING TOGETHER, FROM POINTS SITUATED WITHIN THE WESTERN CAPE AND EASTERN CAPE REGIONS TO POINTS SITUATED WITHIN THE RSA AND RETURN.

3. SCHOLARS BETWEEN THEIR RESIDENCES AND THE SCHOOL THAT THEY ATTEND SITUATED WITHIN A RADIUS OF 160 KM FROM HOLDERS PLACE OF BUSINESS SITUATED

AT 1 EVANS AVENUE, EPPING 1 SUBJECT TO THE CONDITION THAT THIS AUTHORITY IS ONLY VALID WHILE A WRITTEN CONTRACT OR AGREEMENT IS IN FORCE.

4. PASSENGERS WHO ARE IN POSSESSION OF TRAIN TICKETS ISSUED BY METRO - BETWEEN STATIONS SITUATED WITHIN THE MAGISTERIAL DISTRICT OF BEAUFORT WEST, BELLVILLE, CLANWILLIAM, GOODWOOD, THE CAPE, KUILSRIVER, LAINGSBURG, MALMESBURY, MOORREESBURG, PAARL, PIKETBERG, PRINCE ALBERT, SIMONSTAD, SOMERSET WEST, STRAND, STELLENBOSCH, TULBAGH, VANRHYNSDORP, VREDENDAL, WELLINGTON, WORCESTER, WYNBERG SUBJECT TO THE FOLLOWING CONDITIONS:

A. METRO WILL BE RESPONSIBLE FOR THE COST OF THE CONVEYANCE.

B. THE CONVEYANCE MAY ONLY BE UNDERTAKEN WHEN ONE OF THE FOLLOWING HAS OCCURRED.

I) DERAILEMENT

II) ELECTRICAL FAILURE

III) WASH AWAYS

IV) WHEN MAINTENANCE WORK IS BEING UNDERTAKEN OF THE TRACKS.

PASSENGERS AND THEIR PERSONAL EFFECTS FREE OF CHARGE -

FROM POINTS SITUATED WITHIN THE MAGISTERIAL DISTRICTS OF THE CAPE, GOODWOOD, MITCHELL'S PLAIN, WYNBERG, SIMON'S TOWN, STRAND, SOMERSET WEST, KUILSRIVER, STELLENBOSCH, PAARL, BELLVILLE, WORCESTER, MALMESBURY, TULBAGH, CERES, WELLINGTON, GRABOUW AND CALEDON TO THE APPLICANTS PLACE OF BUSINESS AT BOSTON CIRCLE, AIRPORT, INDUSTRIA AND RETURN.

ROUTE 1

PASSENGERS AND THEIR PERSONAL EFFECTS -

FROM APPLICANTS PLACE OF BUSINESS SITUATED AT BOSTON CIRCLE, AIRPORT INDUSTRIA TURN RIGHT INTO BORCHARD QUARRY ROAD AND LEFT ONTO THE N2 CONTINUE WITH N2. TAKE LEFT TURN ONTO R300 WHICH JOINS N1. PROCEED ALONG N1 TO WORCESTER, DE DOORNS, TOUWSRIVER, LAINGSBURG, ALONG N1 TO BEAUFORT WEST. FROM BEAUFORT WEST ALONG THE N1 VIA THREE SISTERS AND RICHMOND, RIGHT ALONG THE N10 AT HANOVER TO MIDDELBURG; ALONG MEINTJIES STREET, LEFT LOOP, LEFT VAN REENEN, RIGHT CHURCH, LEFT JUBILEE, THEN ALONG THE R56 VIA STEYNSBURG, MOLTENO, DORDRECHT, INDWE, ELLIOT, UGIE, MACLEAR, RIGHT ALONG THE R396 VIA TSOLO, THEN LEFT ALONG THE R56 TO KOKSTAD, RETURN VIA THE R56 IN THE REVERSE DIRECTION, THEN ONTO LEFT N2 VIA STAFFORD'S POST, LEFT R56 TO UMZIMKULU AND RETURN ALONG THE SAME ROUTE IN THE REVERSE DIRECTION.

TIMETABLE:

AS AND WHEN REQUIRED.

TARIFFS:

AS PER AGREEMENT.

ROUTE 2

FOLLOW THE SAME ROUTE AS PER ROUTE 1 TO BEAUFORT WEST THEN VIA ABERDEEN, GRAAFF REINET, PEARSTON, SOMERSET EAST, COOKHOUSE, BEDFORD, ADELAIDE, FORT BEAUFORT, ALICE, KEISKAMMAHOEK, DIMBAZA, KING WILLIAM'S TOWN, ZWELITSHA, MDANTSANE TO EAST LONDON AND RETURN.

ROUTE 3

FOLLOW THE SAME ROUTE AS PER ROUTE 1 AND 2 TO ALICE THEN VIA KING WILLIAM'S TOWN, BISHO, KOMGA, KEI BIRDGE, NABAKAZE, BUTTERWORTH, IDUTYWA TO UMTATA AND RETURN.

ROUTE 4

SAME AS BEAUFORT WEST THEN VIA ABERDEEN, GRAAFF REINET, CRADOCK, TARKASTAD, WHITTLESEA, SADA TO HEWU AND RETURN VIA THE SAME ROUTE.

ROUTES 1 TO 4 ARE SUBJECT TO THE CONDITIONS: -

I) THAT THE HOLDER MAY DEVIATE FROM THE SPECIFIED ROUTE BY UP TO 75 KILOMETRES TO ENABLE THE HOLDER TO DROP PASSENGERS OFF CLOSER TO THEIR RESIDENCE IF AGREED UPON.

II) THAT ROUTES THROUGH TOWN AND CITIES WILL BE AS AGREED UPON WITH THE RELEVANT AUTHORITIES.

III) SUBJECT TO THE CONDITION THAT TRIPS ALONG ALL OR PART OF THE ROUTE MAY BE UNDERTAKEN AS REQUIRED.

TIMETABLE: AS AND WHEN REQUIRED.

TARIFFS: AS PER AGREEMENT.

PASSENGERS AND THEIR PERSONAL EFFECTS FREE OF CHARGE -

FROM POINTS SITUATED WITHIN THE MAGISTERIAL DISTRICT OF THE CAPE, GOODWOOD, MITCHELL'S PLAIN, WYNBERG, SIMON'S TOWN, STRAND, SOMERSET WEST, KUILSRIVER, STELLENBOSCH, PAARL, BELLVILLE, WORCESTER, MALMESBURY, TULBAGH, CERES, WELLINGTON, GRABOUW AND CALEDON TO THE APPLICANTS PLACE OF BUSINESS AT BOSTON CIRCLE, AIRPORT, INDUSTRIA AND RETURN.

ROUTE 1

PASSENGERS AND THEIR PERSONAL EFFECTS -

FROM APPLICANT'S PLACE OF BUSINESS SITUATED AT BOSTON CIRCLE TURN RIGHT INTO BORCHARDS QUARRY ROAD AND LEFT INTO THE N2 CONTINUE WITH N2. TAKE LEFT TURN ONTO R300. CONTINUE ALONG R300 WHICH JOINS N1. PROCEED ALONG N1 TO WORCESTER, DE DOORNS, TOUWSRIVER, LAINGSBURG, ALONG N1 TO BEAUFORT WEST,

ALONG N1 INTO DONKIN STREET, TURN RIGHT INTO VOORTREKKER ROAD WHICH BECOMES R61 TO GRAAFF REINET, CRADOCK, TARKASTAD, ALONG R61 TO QUEENSTOWN THEN VIA NONESI NECK, MCKOYO NEK, LADY FRERE, CALA, ELLIOT, UGIE, MACLEAR, HALCYON DRIFT, KATKOP, MOUNT FLETCHER, MALUTI TO MOUNT FRERE AND RETURN.

ROUTE 2

FOLLOW THE SAME ROUTE AS PER ROUTE 1 TO QUEENSTOWN THEN VIA NTYWENKA, TSOLO, QAMATA, QUMBA, MOUNT FRERE, MOUNT AYLIFF TO KOKSTAD AND RETURN.

ROUTE 3

FOLLOW THE SAME ROUTE AS PER ROUTE 1 TO QUEENSTOWN THEN VIA BOLOTWA, QAMATA, COFIMVABA, ENGCOBO, BASZIYA, UMTATA, TSOLO, MOUNT FRERE, MOUNT AYLIFF TO KOKSTAD AND RETURN.

ROUTE 4

FOLLOW THE SAME ROUTE AS PER ROUTE 1 TO QUEENSTOWN THEN VIA BOLOTWA, QAMATA, COFIMVABA, TSOMO, NQUAMAKWE, NABAKAZI, BUTTERWORTH, KENTANI, IDUTYWA, WILLOWVALE, ELLIOTDALE, BASHEE BRIDGE, MQANDULI, VIEDGESVILLE TO UMTATA AND RETURN.

ROUTES 1 TO 4 ARE SUBJECT TO THE CONDITION THAT THE HOLDER MAY DEViate FROM THE SPECIFIED ROUTE BY UP TO 75 KM TO ENABLE HIM TO DROP PASSENGERS OFF CLOSER TO THEIR DESTINATION IF AGREED UPON.

THE ROUTES THROUGH TOWNS AND CITIES WILL BE AS AGREED UPON WITH THE RELEVANT AUTHORITIES.

SUBJECT TO THE CONDITION THAT TRIPS ALONG ALL OR PART OF THE ROUTE MAY BE UNDERTAKEN AS REQUIRED.

TIMETABLE: AS AND WHEN REQUIRED.

TARIFFS: AS PER AGREEMENT.

OP.1518112. (2) NEW ADVENTURES INVESTMENTS 39 (PTY) LTD ID NO 961414707. (3) DISTRICT: CAPE TOWN. POSTAL ADDRESS: P.O. BOX 38665, PINELANDS, 7430 C/O MR B I MISKEY 9 KRUGER STREET, BELLVILLE, 7530. (4) NEW APPLICATION. (5) 1 X 60 PASSENGERS. (6) THE CONVEYANCE OF OTHER. (7) AUTHORITY:

1. TOURISTS AND THEIR PERSONAL EFFECTS BETWEEN POINTS SITUATED WITHIN THE BOUNDARIES OF RSA.

2. ORGANISED PERSONS AND THEIR PERSONAL EFFECTS BY MEANS OF THE MOTOR VEHICLE DESCRIBED IN THIS OPERATING LICENSE AND WHICH HAS BEEN CHARTERED FOR A GROUP OF PERSONS TRAVELLING TOGETHER, FROM POINTS SITUATED WITHIN THE WESTERN CAPE AND EASTERN CAPE REGIONS TO POINTS SITUATED WITHIN THE RSA AND RETURN.

3. SCHOLARS BETWEEN THEIR RESIDENCES AND THE SCHOOL THAT THEY ATTEND SITUATED WITHIN A RADIUS OF 160 KM FROM HOLDERS PLACE OF BUSINESS SITUATED AT 1 EVANS AVENUE, EPPING 1 SUBJECT TO THE CONDITION THAT THIS AUTHORITY IS ONLY VALID WHILE A WRITTEN CONTRACT OR AGREEMENT IS IN FORCE.

4. PASSENGERS WHO ARE IN POSSESSION OF TRAIN TICKETS ISSUED BY METRO - BETWEEN STATIONS SITUATED WITHIN THE MAGISTERIAL DISTRICT OF BEAUFORT WEST, BELLVILLE, CLANWILLIAM, GOODWOOD, THE CAPE, KUILSRIVER, LAINGSBURG, MALMESBURY, MOORREESBURG, PAARL, PIKETBERG, PRINCE ALBERT, SIMONSTAD, SOMERSET WEST, STRAND, STELLENBOSCH, TULBAGH, VANRHYNSDORP, VREDENDAL, WELLINGTON, WORCESTER, WYNBERG SUBJECT TO THE FOLLOWING CONDITIONS:

A. METRO WILL BE RESPONSIBLE FOR THE COST OF THE CONVEYANCE.

B. THE CONVEYANCE MAY ONLY BE UNDERTAKEN WHEN ONE OF THE FOLLOWING HAS OCCURED.

i) DERAILMENT

ii) ELECTRICAL FAILURE

iii) WASH AWAYS

iv) WHEN MAINTENANCE WORK IS BEING UNDERTAKEN OF THE TRACKS.

PASSENGERS AND THEIR PERSONAL EFFECTS FREE OF CHARGE -

FROM POINTS SITUATED WITHIN THE MAGISTERIAL DISTRICTS OF THE CAPE, GOODWOOD, MITCHELL'S PLAIN, WYNBERG, SIMON'S TOWN, STRAND, SOMERSET WEST, KUILS RIVER, STELLENBOSCH, PAARL, BELLVILLE, WORCESTER, MALMESBURY, TULBAGH, CERES, WELLINGTON, GRABOUW AND CALEDON TO THE APPLICANTS PLACE OF BUSINESS AT BOSTON CIRCLE, AIRPORT, INDUSTRIA AND RETURN.

ROUTE 1

PASSENGERS AND THEIR PERSONAL EFFECTS -

FROM APPLICANTS PLACE OF BUSINESS SITUATED AT BOSTON CIRCLE, AIRPORT INDUSTRIA TURN RIGHT INTO BORCHARD QUARRY ROAD AND LEFT ONTO THE N2 CONTINUE WITH N2. TAKE LEFT TURN ONTO R300 WHICH JOINS N1. PROCEED ALONG N1 TO WORCESTER, DE DOORNS, TOWNSRIVER, LAINGSBURG, ALONG N1 TO BEAUFORT WEST. FROM BEAUFORT WEST ALONG THE N1 VIA THREE SISTERS AND RICHMOND, RIGHT ALONG THE N10 AT HANOVER TO MIDDELBURG; ALONG MEINTJIES STREET, LEFT LOOP, LEFT VAN REENEN, RIGHT CHURCH, LEFT JUBILEE, THEN ALONG THE R56 VIA STEYNSBURG, MOLTENO, DORDRECHT, INDWE, ELLIOT, UGIE, MACLEAR, RIGHT ALONG THE R396 VIA TSOLO, THEN LEFT ALONG THE R56 TO KOKSTAD, RETURN VIA THE R56 IN THE REVERSE DIRECTION, THEN ONTO LEFT N2 VIA STAFFORD'S POST, LEFT R56 TO UMZIMKULU AND RETURN ALONG THE SAME ROUTE IN THE REVERSE DIRECTION.

TIMETABLE:

AS AND WHEN REQUIRED.

TARIFFS:

AS PER AGREEMENT.

ROUTE 2

FOLLOW THE SAME ROUTE AS PER ROUTE 1 TO BEAUFORT WEST THEN VIA ABERDEEN, GRAAFF REINET, PEARSTON, SOMERSET EAST, COOKHOUSE, BEDFORD, ADELAIDE, FORT BEAUFORT, ALICE, KEISKAMMAHOEK, DIMBAZA, KING WILLIAM'S TOWN, ZWELITSHA, MDANTSANE TO EAST LONDON AND RETURN.

ROUTE 3

FOLLOW THE SAME ROUTE AS PER ROUTE 1 AND 2 TO ALICE THEN VIA KING WILLIAM'S TOWN, BISHO, KOMGA, KEI BIRGE, NABAKAZE, BUTTERWORTH, IDUTYWA TO UMTATA AND RETURN.

ROUTE 4

SAME AS BEAUFORT WEST THEN VIA ABERDEEN, GRAAFF REINET, CRADOCK, TARKASTAD, WHITTLESEA, SADA TO HEWU AND RETURN VIA THE SAME ROUTE.

ROUTES 1 TO 4 ARE SUBJECT TO THE CONDITIONS: -

i) THAT THE HOLDER MAY DEViate FROM THE SPECIFIED ROUTE BY UP TO 75 KILOMETRES TO ENABLE THE HOLDER TO DROP PASSENGERS OFF CLOSER TO THEIR RESIDENCE IF AGREED UPON.

ii) THAT ROUTES THROUGH TOWN AND CITIES WILL BE AS AGREED UPON WITH THE RELEVANT AUTHORITIES.

iii) SUBJECT TO THE CONDITION THAT TRIPS ALONG ALL OR PART OF THE ROUTE MAY BE UNDERTAKEN AS REQUIRED.

TIMETABLE: AS AND WHEN REQUIRED.

TARIFFS: AS PER AGREEMENT.

PASSENGERS AND THEIR PERSONAL EFFECTS FREE OF CHARGE - FROM POINTS SITUATED WITHIN THE MAGISTERIAL DISTRICT OF THE CAPE, GOODWOOD, MITCHELL'S PLAIN, WYNBERG, SIMON'S TOWN, STRAND, SOMERSET WEST, KUILSRIVER, STELLENBOSCH, PAARL, BELLVILLE, WORCESTER, MALMESBURY, TULBAGH, CERES, WELLINGTON, GRABOUW AND CALEDON TO THE APPLICANTS PLACE OF BUSINESS AT BOSTON CIRCLE, AIRPORT, INDUSTRIA AND RETURN.

ROUTE 1

PASSENGERS AND THEIR PERSONAL EFFECTS -

FROM APPLICANT'S PLACE OF BUSINESS SITUATED AT BOSTON CIRCLE TURN RIGHT INTO BORCHARDS QUARRY ROAD AND LEFT INTO THE N2 CONTINUE WITH N2. TAKE LEFT TURN ONTO R300. CONTINUE ALONG R300 WHICH JOINS N1. PROCEED ALONG N1 TO WORCESTER, DE DOORNS, TOWNSRIVER, LAINGSBURG, ALONG N1 TO BEAUFORT WEST, ALONG N1 INTO DONKIN STREET, TURN RIGHT INTO VOORTREKKER ROAD WHICH BECOMES R61 TO GRAAFF REINET, CRADOCK, TARKASTAD, ALONG R61 TO QUEENSTOWN THEN VIA NONESI NECK, MCKOYO NEK, LADY FRERE, CALA, ELLIOT, UGIE, MACLEAR, HALCYON DRIFT, KATKOP, MOUNT FLETCHER, MALUTI TO MOUNT FRERE AND RETURN.

ROUTE 2

FOLLOW THE SAME ROUTE AS PER ROUTE 1 TO QUEENSTOWN THEN VIA NTYWENKA, TSOLO, QAMATA, QUMBA, MOUNT FRERE, MOUNT AYLIF TO KOKSTAD AND RETURN.

ROUTE 3

FOLLOW THE SAME ROUTE AS PER ROUTE 1 TO QUEENSTOWN THEN VIA BOLOTWA, QAMATA, COFIMVABA, ENCOBO, BASZIYA, UMTATA, TSOLO, MOUNT FRERE, MOUNT AYLIF TO KOKSTAD AND RETURN.

ROUTE 4

FOLLOW THE SAME ROUTE AS PER ROUTE 1 TO QUEENSTOWN THEN VIA BOLOTWA, QAMATA, COFIMVABA, TSOMO, NQUAMAKWE, NABAKAZI, BUTTERWORTH, KENTANI, IDUTYWA, WILLOWVALE, ELLIOTDALE, BASHEE BRIDGE, MQANDULI, VIEDGESVILLE TO UMTATA AND RETURN.

ROUTES 1 TO 4 ARE SUBJECT TO THE CONDITION THAT THE HOLDER MAY DEViate FROM THE SPECIFIED ROUTE BY UP TO 75 KM TO ENABLE HIM TO DROP PASSENGERS OFF CLOSER TO THEIR DESTINATION IF AGREED UPON.

THE ROUTES THROUGH TOWNS AND CITIES WILL BE AS AGREED UPON WITH THE RELEVANT AUTHORITIES.

SUBJECT TO THE CONDITION THAT TRIPS ALONG ALL OR PART OF THE ROUTE MAY BE UNDERTAKEN AS REQUIRED.

TIMETABLE: AS AND WHEN REQUIRED.

TARIFFS: AS PER AGREEMENT.

OP.1518113. (2) NEW ADVENTURES INVESTMENTS 39 (PTY) LTD ID NO 961414707. (3) DISTRICT: CAPE TOWN. POSTAL ADDRESS: P.O. BOX 38665, PINELANDS, 7430 C/O MR B I MISKEY 9 KRUGER STREET, BELLVILLE, 7530. (4) NEW APPLICATION. (5) 1 X 60 PASSENGERS. (6) THE CONVEYANCE OF OTHER. (7) AUTHORITY:

1. TOURISTS AND THEIR PERSONAL EFFECTS BETWEEN POINTS SITUATED WITHIN THE

BOUNDARIES OF RSA.

2. ORGANISED PERSONS AND THEIR PERSONAL EFFECTS BY MEANS OF THE MOTOR VEHICLE DESCRIBED IN THIS OPERATING LICENSE AND WHICH HAS BEEN CHARTERED FOR A GROUP OF PERSONS TRAVELLING TOGETHER, FROM POINTS SITUATED WITHIN THE WESTERN CAPE AND EASTERN CAPE REGIONS TO POINTS SITUATED WITHIN THE RSA AND RETURN.

3. SCHOLARS BETWEEN THEIR RESIDENCES AND THE SCHOOL THAT THEY ATTEND SITUATED WITHIN A RADIUS OF 160 KM FROM HOLDERS PLACE OF BUSINESS SITUATED AT 1 EVANS AVENUE, EPPING 1 SUBJECT TO THE CONDITION THAT THIS AUTHORITY IS ONLY VALID WHILE A WRITTEN CONTRACT OR AGREEMENT IS IN FORCE.

4. PASSENGERS WHO ARE IN POSSESSION OF TRAIN TICKETS ISSUED BY METRO - BETWEEN STATIONS SITUATED WITHIN THE MAGISTERIAL DISTRICT OF BEAUFORT WEST, BELLVILLE, CLANWILLIAM, GOODWOOD, THE CAPE, KUILSRIVER, LAINGSBURG, MALMESBURY, MOORREESBURG, PAARL, PIKETBERG, PRINCE ALBERT, SIMONSTAD, SOMERSET WEST, STRAND, STELLENBOSCH, TULBAGH, VANRHYNSDORP, VREDENDAL, WELLINGTON, WORCESTER, WYNBERG SUBJECT TO THE FOLLOWING CONDITIONS:

A. METRO WILL BE RESPONSIBLE FOR THE COST OF THE CONVEYANCE.
B. THE CONVEYANCE MAY ONLY BE UNDERTAKEN WHEN ONE OF THE FOLLOWING HAS OCCURED.

I) DERAILEMENT

II) ELECTRICAL FAILURE

III) WASH AWAYS

IV) WHEN MAINTENANCE WORK IS BEING UNDERTAKEN OF THE TRACKS.

PASSENGERS AND THEIR PERSONAL EFFECTS FREE OF CHARGE -

FROM POINTS SITUATED WITHIN THE MAGISTERIAL DISTRICTS OF THE CAPE, GOODWOOD, MITCHELL'S PLAIN, WYNBERG, SIMON'S TOWN, STRAND, SOMERSET WEST, KUILS RIVER, STELLENBOSCH, PAARL, BELLVILLE, WORCESTER, MALMESBURY, TULBAGH, CERES, WELLINGTON, GRABOUW AND CALEDON TO THE APPLICANTS PLACE OF BUSINESS AT BOSTON CIRCLE, AIRPORT, INDUSTRIA AND RETURN.

ROUTE 1

PASSENGERS AND THEIR PERSONAL EFFECTS -

FROM APPLICANTS PLACE OF BUSINESS SITUATED AT BOSTON CIRCLE, AIRPORT INDUSTRIA TURN RIGHT INTO BORCHARD QUARRY ROAD AND LEFT ONTO THE N2 CONTINUE WITH N2. TAKE LEFT TURN ONTO R300 WHICH JOINS N1. PROCEED ALONG N1 TO WORCESTER, DE DOORNS, TOUWSRIVER, LAINGSBURG, ALONG N1 TO BEAUFORT WEST. FROM BEAUFORT WEST ALONG THE N1 VIA THREE SISTERS AND RICHMOND, RIGHT ALONG THE N10 AT HANOVER TO MIDDELBURG; ALONG MEINTJIES STREET, LEFT LOOP, LEFT VAN REENEN, RIGHT CHURCH, LEFT JUBILEE, THEN ALONG THE R56 VIA STEYNSBURG, MOLTEO, DORDRECHT, INDWE, ELLIOT, UGIE, MACLEAR, RIGHT ALONG THE R396 VIA TSOLO, THEN LEFT ALONG THE R56 TO KOKSTAD, RETURN VIA THE R56 IN THE REVERSE DIRECTION, THEN ONTO LEFT N2 VIA STAFFORD'S POST, LEFT R56 TO UMZINKULU AND RETURN ALONG THE SAME ROUTE IN THE REVERSE DIRECTION.

TIMETABLE:

AS AND WHEN REQUIRED.

TARIFFS:

AS PER AGREEMENT.

ROUTE 2

FOLLOW THE SAME ROUTE AS PER ROUTE 1 TO BEAUFORT WEST THEN VIA ABERDEEN, GRAAFF REINET, PEARSTON, SOMERSET EAST, COOKHOUSE, BEDFORD, ADELAIDE, FORT BEAUFORT, ALICE, KEISKAMMAHOEK, DIMBAZA, KING WILLIAM'S TOWN, ZWELITSHA, MDANTSANE TO EAST LONDON AND RETURN.

ROUTE 3

FOLLOW THE SAME ROUTE AS PER ROUTE 1 AND 2 TO ALICE THEN VIA KING WILLIAM'S TOWN, BISHO, KOMGA, KEI BIRGE, NABAKAZE, BUTTERWORTH, IDUTYWA TO UMTATA AND RETURN.

ROUTE 4

SAME AS BEAUFORT WEST THEN VIA ABERDEEN, GRAAFF REINET, CRADOCK, TARKASTAD, WHITTLESEA, SADA TO HEWU AND RETURN VIA THE SAME ROUTE.

ROUTES 1 TO 4 ARE SUBJECT TO THE CONDITIONS: -

I) THAT THE HOLDER MAY DEVIATE FROM THE SPECIFIED ROUTE BY UP TO 75 KILOMETRES TO ENABLE THE HOLDER TO DROP PASSENGERS OFF CLOSER TO THEIR RESIDENCE IF AGREED UPON.

II) THAT ROUTES THROUGH TOWN AND CITIES WILL BE AS AGREED UPON WITH THE RELEVANT AUTHORITIES.

III) SUBJECT TO THE CONDITION THAT TRIPS ALONG ALL OR PART OF THE ROUTE MAY BE UNDERTAKEN AS REQUIRED.

TIMETABLE: AS AND WHEN REQUIRED.

TARIFFS: AS PER AGREEMENT.

PASSENGERS AND THEIR PERSONAL EFFECTS FREE OF CHARGE -

FROM POINTS SITUATED WITHIN THE MAGISTERIAL DISTRICT OF THE CAPE, GOODWOOD, MITCHELL'S PLAIN, WYNBERG, SIMON'S TOWN, STRAND, SOMERSET WEST, KUILSRIVER, STELLENBOSCH, PAARL, BELLVILLE, WORCESTER, MALMESBURY, TULBAGH, CERES, WELLINGTON, GRABOUW AND CALEDON TO THE APPLICANTS PLACE OF BUSINESS

AT BOSTON CIRCLE, AIRPORT, INDUSTRIA AND RETURN.
ROUTE 1

PASSENGERS AND THEIR PERSONAL EFFECTS -
FROM APPLICANT'S PLACE OF BUSINESS SITUATED AT BOSTON CIRCLE TURN RIGHT INTO BORCHARDS QUARRY ROAD AND LEFT INTO THE N2 CONTINUE WITH N2. TAKE LEFT TURN ONTO R300. CONTINUE ALONG R300 WHICH JOINS N1. PROCEED ALONG N1 TO WORCESTER, DE DOORNS, TOWNSRIVER, LAINGSBURG, ALONG N1 TO BEAUFORT WEST, ALONG N1 INTO DONKIN STREET, TURN RIGHT INTO VOORTREKKER ROAD WHICH BECOMES R61 TO GRAAFF REINET, CRADOCK, TARKASTAD, ALONG R61 TO QUEENSTOWN THEN VIA NONESI NECK, MCKOYO NEK, LADY FRERE, CALA, ELLIOT, UGIE, MACLEAR, HALCYON DRIFT, KATKOP, MOUNT FLETCHER, MALUTI TO MOUNT FRERE AND RETURN.

ROUTE 2

FOLLOW THE SAME ROUTE AS PER ROUTE 1 TO QUEENSTOWN THEN VIA NTYWENKA, TSOLO, QAMATA, QUMBA, MOUNT FRERE, MOUNT AYLIF TO KOKSTAD AND RETURN.

ROUTE 3

FOLLOW THE SAME ROUTE AS PER ROUTE 1 TO QUEENSTOWN THEN VIA BOLOTWA, QAMATA, COFIMVABA, ENGCOCO, BASZIYA, UMTATA, TSOLO, MOUNT FRERE, MOUNT AYLIF TO KOKSTAD AND RETURN.

ROUTE 4

FOLLOW THE SAME ROUTE AS PER ROUTE 1 TO QUEENSTOWN THEN VIA BOLOTWA, QAMATA, COFIMVABA, TSOMO, NQUAMAKWE, NABAKAZI, BUTTERWORTH, KENTANI, IDUTYWA, WILLOWVALE, ELLIOTDALE, BASHEE BRIDGE, MQANDULI, VIEDGESVILLE TO UMTATA AND RETURN.

ROUTES 1 TO 4 ARE SUBJECT TO THE CONDITION THAT THE HOLDER MAY DEViate FROM THE SPECIFIED ROUTE BY UP TO 75 KM TO ENABLE HIM TO DROP PASSENGERS OFF CLOSER TO THEIR DESTINATION IF AGREED UPON.

THE ROUTES THROUGH TOWNS AND CITIES WILL BE AS AGREED UPON WITH THE RELEVANT AUTHORITIES.

SUBJECT TO THE CONDITION THAT TRIPS ALONG ALL OR PART OF THE ROUTE MAY BE UNDERTAKEN AS REQUIRED.

TIMETABLE: AS AND WHEN REQUIRED.

TARIFFS: AS PER AGREEMENT.

OP.1518114. (2) NEW ADVENTURES INVESTMENTS 39 (PTY) LTD ID NO 961414707. (3) DISTRICT: CAPE TOWN. POSTAL ADDRESS: P.O. BOX 38665, PINELANDS, 7430 C/O MR B I MISKEY 9 KRUGER STREET, BELLVILLE, 7530. (4) NEW APPLICATION. (5) 1 X 60 PASSENGERS. (6) THE CONVEYANCE OF OTHER. (7) AUTHORITY:

1. TOURISTS AND THEIR PERSONAL EFFECTS BETWEEN POINTS SITUATED WITHIN THE BOUNDARIES OF RSA.

2. ORGANISED PERSONS AND THEIR PERSONAL EFFECTS BY MEANS OF THE MOTOR VEHICLE DESCRIBED IN THIS OPERATING LICENSE AND WHICH HAS BEEN CHARTERED FOR A GROUP OF PERSONS TRAVELLING TOGETHER, FROM POINTS SITUATED WITHIN THE WESTERN CAPE AND EASTERN CAPE REGIONS TO POINTS SITUATED WITHIN THE RSA AND RETURN.

3. SCHOLARS BETWEEN THEIR RESIDENCES AND THE SCHOOL THAT THEY ATTEND SITUATED WITHIN A RADIUS OF 160 KM FROM HOLDERS PLACE OF BUSINESS SITUATED AT 1 EVANS AVENUE, EPPING 1 SUBJECT TO THE CONDITION THAT THIS AUTHORITY IS ONLY VALID WHILE A WRITTEN CONTRACT OR AGREEMENT IS IN FORCE.

4. PASSENGERS WHO ARE IN POSSESSION OF TRAIN TICKETS ISSUED BY METRO - BETWEEN STATIONS SITUATED WITHIN THE MAGISTERIAL DISTRICT OF BEAUFORT WEST, BELLVILLE, CLANWILLIAM, GOODWOOD, THE CAPE, KUILSRIVER, LAINGSBURG, MALMESBURY, MOORREESBURG, PAARL, PIKETBERG, PRINCE ALBERT, SIMONSTAD, SOMERSET WEST, STRAND, STELLENBOSCH, TULBAGH, VANRHYNSDORP, VREDENDAL, WELLINGTON, WORCESTER, WYNBERG SUBJECT TO THE FOLLOWING CONDITIONS:

A. METRO WILL BE RESPONSIBLE FOR THE COST OF THE CONVEYANCE.

B. THE CONVEYANCE MAY ONLY BE UNDERTAKEN WHEN ONE OF THE FOLLOWING HAS OCCURED.

I) DERAILMENT

II) ELECTRICAL FAILURE

III) WASH AWAYS

IV) WHEN MAINTENANCE WORK IS BEING UNDERTAKEN OF THE TRACKS.

PASSENGERS AND THEIR PERSONAL EFFECTS FREE OF CHARGE - FROM POINTS SITUATED WITHIN THE MAGISTERIAL DISTRICTS OF THE CAPE, GOODWOOD, MITCHELL'S PLAIN, WYNBERG, SIMON'S TOWN, STRAND, SOMERSET WEST, KUILS RIVER, STELLENBOSCH, PAARL, BELLVILLE, WORCESTER, MALMESBURY, TULBAGH, CERES, WELLINGTON, GRABOUW AND CALEDON TO THE APPLICANTS PLACE OF BUSINESS AT BOSTON CIRCLE, AIRPORT, INDUSTRIA AND RETURN.

ROUTE 1

PASSENGERS AND THEIR PERSONAL EFFECTS -
FROM APPLICANTS PLACE OF BUSINESS SITUATED AT BOSTON CIRCLE, AIRPORT INDUSTRIA TURN RIGHT INTO BORCHARD QUARRY ROAD AND LEFT ONTO THE N2 CONTINUE WITH N2. TAKE LEFT TURN ONTO R300 WHICH JOINS N1. PROCEED ALONG N1

TO WORCESTER, DE DOORNS, TOUWSRIVER, LAINGSBURG, ALONG N1 TO BEAUFORT WEST. FROM BEAUFORT WEST ALONG THE N1 VIA THREE SISTERS AND RICHMOND, RIGHT ALONG THE N10 AT HANOVER TO MIDDELBURG; ALONG MEINTJIES STREET, LEFT LOOP, LEFT VAN REENEN, RIGHT CHURCH, LEFT JUBILEE, THEN ALONG THE R56 VIA STEYNSBURG, MOLTEÑO, DORDRECHT, INDWE, ELLIOT, UGIE, MACLEAR, RIGHT ALONG THE R396 VIA TSOLO, THEN LEFT ALONG THE R56 TO KOKSTAD, RETURN VIA THE R56 IN THE REVERSE DIRECTION, THEN ONTO LEFT N2 VIA STAFFORD'S POST, LEFT R56 TO UMZIMKULU AND RETURN ALONG THE SAME ROUTE IN THE REVERSE DIRECTION.

TIMETABLE:

AS AND WHEN REQUIRED.

TARIFFS:

AS PER AGREEMENT.

ROUTE 2

FOLLOW THE SAME ROUTE AS PER ROUTE 1 TO BEAUFORT WEST THEN VIA ABERDEEN, GRAAFF REINET, PEARSTON, SOMERSET EAST, COOKHOUSE, BEDFORD, ADELAIDE, FORT BEAUFORT, ALICE, KEISKAMMAHOEK, DIMBAZA, KING WILLIAM'S TOWN, ZWELITSHA, MDANTSANE TO EAST LONDON AND RETURN.

ROUTE 3

FOLLOW THE SAME ROUTE AS PER ROUTE 1 AND 2 TO ALICE THEN VIA KING WILLIAM'S TOWN, BISHO, KOMGA, KEI BIRGE, NABAKAZE, BUTTERWORTH, IDUTYWA TO UMTATA AND RETURN.

ROUTE 4

SAME AS BEAUFORT WEST THEN VIA ABERDEEN, GRAAFF REINET, CRADOCK, TARKASTAD, WHITTLESEA, SADA TO HEWU AND RETURN VIA THE SAME ROUTE.

ROUTES 1 TO 4 ARE SUBJECT TO THE CONDITIONS: -

I) THAT THE HOLDER MAY DEViate FROM THE SPECIFIED ROUTE BY UP TO 75 KILOMETRES TO ENABLE THE HOLDER TO DROP PASSENGERS OFF CLOSER TO THEIR RESIDENCE IF AGREED UPON.

II) THAT ROUTES THROUGH TOWN AND CITIES WILL BE AS AGREED UPON WITH THE RELEVANT AUTHORITIES.

III) SUBJECT TO THE CONDITION THAT TRIPS ALONG ALL OR PART OF THE ROUTE MAY BE UNDERTAKEN AS REQUIRED.

TIMETABLE: AS AND WHEN REQUIRED.

TARIFFS: AS PER AGREEMENT.

PASSENGERS AND THEIR PERSONAL EFFECTS FREE OF CHARGE -

FROM POINTS SITUATED WITHIN THE MAGISTERIAL DISTRICT OF THE CAPE, GOODWOOD, MITCHELL'S PLAIN, WYNBERG, SIMON'S TOWN, STRAND, SOMERSET WEST, KUILSRIVER, STELLENBOSCH, PAARL, BELLVILLE, WORCESTER, MALMESBURY, TULBAGH, CERES, WELLINGTON, GRABOUW AND CALEDON TO THE APPLICANTS PLACE OF BUSINESS AT BOSTON CIRCLE, AIRPORT, INDUSTRIA AND RETURN.

ROUTE 1

PASSENGERS AND THEIR PERSONAL EFFECTS -

FROM APPLICANT'S PLACE OF BUSINESS SITUATED AT BOSTON CIRCLE TURN RIGHT INTO BORCHARDS QUARRY ROAD AND LEFT INTO THE N2 CONTINUE WITH N2. TAKE LEFT TURN ONTO R300. CONTINUE ALONG R300 WHICH JOINS N1. PROCEED ALONG N1 TO WORCESTER, DE DOORNS, TOUWSRIVER, LAINGSBURG, ALONG N1 TO BEAUFORT WEST, ALONG N1 INTO DONKIN STREET, TURN RIGHT INTO VOORTREKKER ROAD WHICH BECOMES R61 TO GRAAFF REINET, CRADOCK, TARKASTAD, ALONG R61 TO QUEENSTOWN THEN VIA NONESI NECK, MCKOYO NEK, LADY FRERE, CALA, ELLIOT, UGIE, MACLEAR, HALCYON DRIFT, KATKOP, MOUNT FLETCHER, MALUTI TO MOUNT FRERE AND RETURN.

ROUTE 2

FOLLOW THE SAME ROUTE AS PER ROUTE 1 TO QUEENSTOWN THEN VIA NTYWENKA, TSOLO, QAMATA, QUMBA, MOUNT FRERE, MOUNT AYLIF TO KOKSTAD AND RETURN.

ROUTE 3

FOLLOW THE SAME ROUTE AS PER ROUTE 1 TO QUEENSTOWN THEN VIA BOLOTWA, QAMATA, COFIMVABA, ENGCOBO, BASZIYA, UMTATA, TSOLO, MOUNT FRERE, MOUNT AYLIF TO KOKSTAD AND RETURN.

ROUTE 4

FOLLOW THE SAME ROUTE AS PER ROUTE 1 TO QUEENSTOWN THEN VIA BOLOTWA, QAMATA, COFIMVABA, TSOMO, NQUAMAKWE, NABAKAZI, BUTTERWORTH, KENTANI, IDUTYWA, WILLOWVALE, ELLIOTDALE, BASHEE BRIDGE, MQANDULI, VIEDGESVILLE TO UMTATA AND RETURN.

ROUTES 1 TO 4 ARE SUBJECT TO THE CONDITION THAT THE HOLDER MAY DEViate FROM THE SPECIFIED ROUTE BY UP TO 75 KM TO ENABLE HIM TO DROP PASSENGERS OFF CLOSER TO THEIR DESTINATION IF AGREED UPON.

THE ROUTES THROUGH TOWNS AND CITIES WILL BE AS AGREED UPON WITH THE RELEVANT AUTHORITIES.

SUBJECT TO THE CONDITION THAT TRIPS ALONG ALL OR PART OF THE ROUTE MAY BE UNDERTAKEN AS REQUIRED.

TIMETABLE: AS AND WHEN REQUIRED.

TARIFFS: AS PER AGREEMENT.

OP.1518241. (2) STAMER DEON D ID NO 7007315026086. (3) DISTRICT: CAPE TOWN. POSTAL ADDRESS: 4 GILWOOD GARDENS, WOODSIDE ROAD, TAMBOERSKLOOF, 8001. (4) NEW APPLICATION. (5) 1 X 10 PASSENGERS. (6) THE CONVEYANCE OF TOURISTS. (7) AUTHORITY: FROM PICK UP POINTS SITUATED WITHIN A RADIUS OF 70 KM FROM PLACE OF BUSINESS SITUATED AT 4 GILWOOD GARDENS, WOODSIDE ROAD, TAMBOERSKLOOF TO POINTS SITUATED WITHIN THE WESTERN CAPE PROVINCE, EASTERN CAPE PROVINCE AND KWAZULU NATAL AND RETURN.

OP.1518242. (2) MCONIE PAMELA ANNE PA ID NO 7101080052086. (3) DISTRICT: KIMBERLEY. POSTAL ADDRESS: 6 SONNE HOOGTE, THOMAS ROAD, KENILWORTH, 7708. (4) NEW APPLICATION. (5) 1 X 10 PASSENGERS. (6) THE CONVEYANCE OF TOURISTS. (7) AUTHORITY: FROM PICK UP POINTS SITUATED WITHIN A RADIUS OF 30 KM FROM PLACE OF BUSINESS SITUATED AT 6 SONNEHOOGTE, THOMAS ROAD, KENILWORTH TO POINTS WITHIN THE WESTERN CAPE PROVINCE AND RETURN.

OP.1518243. (2) MCONIE PAMELA ANNE PA ID NO 7101080052086. (3) DISTRICT: KIMBERLEY. POSTAL ADDRESS: 6 SONNE HOOGTE, THOMAS ROAD, KENILWORTH, 7708. (4) NEW APPLICATION. (5) 1 X 5 PASSENGERS. (6) THE CONVEYANCE OF TOURISTS. (7) AUTHORITY: FROM PICK UP POINTS SITUATED WITHIN A RADIUS OF 30 KM FROM PLACE OF BUSINESS SITUATED AT 6 SONNEHOOGTE, THOMAS ROAD, KENILWORTH TO POINTS WITHIN THE WESTERN CAPE PROVINCE AND RETURN.

OP.1518264. (2) NTLAPO JOHANNES KHOSTO JK ID NO 5401195589085. (3) DISTRICT: HERMANUS. POSTAL ADDRESS: NO 506 NEW SITES, ZWELIHLE TOWNSHIP, HERMANUS, 7200. (4) NEW APPLICATION. (5) 1 X 14 PASSENGERS. (6) THE CONVEYANCE OF TAXI PASSENGERS. (7) AUTHORITY:

768 - HAWSTON - HERMANUS

VANAF HAWSTON, IN KERKSTRAAT, IN WOODLANDSTRAAT, IN ESSEXSTRAAT, IN CHESTERSTRAAT, IN GEORGE VILJOENSTRAAT, IN R43, IN ONRUS HOOFWEG, TERUG IN R43, IN SANDBAAI HOOFWEG, TERUG IN R43, IN HOOFWEG HERMANUS, IN LORD ROBERTSSTRAAT, IN MITCHELLSSTRAAT NA TAXI STAANPLEK TE HERMANUS EN TERUG.

769 - MOUNT PLEASANT HERMANUS - HERMANUS

VANAF MOUNT PLEASANT, IN ASTERSTRAAT, IN MALVASTRAAT, IN HOOFWEG, IN HIBISCUSSTRAAT, IN ALWYNSTRAAT, IN HOOFWEG, IN ALWYNSTRAAT, IN ANGELIERSTRAAT, IN MALVASTRAAT, IN HOOFSTRAAT, IN LORD ROBERTSTRAAT, IN HOOFWEG NA TAXI STAANPLEK IN MITCHELLSSTRAAT HERMANUS EN TERUG.

770 - ZWELIHLE HERMANUS - HERMANUS

VANAF ZWELIHLE HERMANUS, IN SWARTDAMWEG, IN HOOFWEG, IN STILSTRAAT, IN WESTCLIFF HOOFSTRAAT, IN PATTERSON STRAAT NA TAXI STAANPLEK TE HERMANUS EN TERUG SOOS VOLG: IN ABERDEENSTRAAT, IN MITCHELLSTRAAT, IN LORD ROBERTSTRAAT, IN HOOFSTRAAT, IN 7DE STRAAT, IN 18DE LAAN, IN 10DE STRAAT, BOGENOEMDE ROETES ONDERWORPE AAN DIE VOLGENDE VOORWAARDES:

(A) THAT NO PASSENGERS ARE PICKED UP AT ANY OTHER TAXI RANK.
(B) THE VEHICLE MUST BE REGISTERED IN THE NAME OF THE PERMIT HOLDER. (C) THE HOLDER OF THIS PERMIT IS PROHIBITED FROM ENTERING INTO ANY AGREEMENT WHEREBY ANOTHER PARTY IS PERMITTED TO UNDERTAKE ROAD TRANSPORTATION FOR OWN GAIN UNDER AUTHORITY OF THIS PERMIT. (D) THE COMPLETE ROUTE MUST BE TRAVERSED AND NOT ONLY A PORTION OF IT.

SPECIAL HIRE TRIPS

FROM POINTS SITUATED IN ZWELIHLE, HERMANUS TO POINTS SITUATED WITHIN THE EASTERN CAPE PROVINCE AND RETURN SUBJECT TO THE FOLLOWING CONDITIONS:

A. NEITHER THE PERMIT HOLDER OR THE DRIVER RECEIVE INDIVIDUAL FARES;

B. THE SPECIAL HIRE TRIP ORGANISER HAS THE RIGHT TO DECIDE THE ROUTE, DATE AND TIME OF TRAVEL;

C. AFTER COMPLETING A SPECIAL HIRE TRIP, THE OPERATOR CONCERNED SHALL SUBMIT TO THE OPERATING LICENCE BOARD, CAPE TOWN THE FOLLOWING PARTICULARS WITHIN 24 HOURS OF COMPLETING SUCH A TRIP: (I) THE NAME, IDENTITY NUMBER AND ADDRESS OF EACH PASSENGER BEING CONVEYED; (II) THE ITINERARY OF THE TRIP UNDERTAKEN; AND

D. LIST OF NAMES MUST BE SIGNED BY THE LOCAL TRAFFIC DEPARTMENT OR SAPS MUST BE CARRIED ON THE VEHICLE WHILE UNDERTAKING THE TRIP.

OP.1518294. (2) MYBURGH PAUL FRANK PF ID NO 7402115212087. (3)
DISTRICT: GANYESA. POSTAL ADDRESS: P.O. BOX 50270, WATERFRONT, 8002. (4)
NEW APPLICATION. (5) 1 X 8 PASSENGERS. (6) THE CONVEYANCE OF TOURISTS.
(7) AUTHORITY:
FROM PICK UP POINTS SITUATED WITHIN A RADIUS OF 100 KM FROM PLACE OF
BUSINESS SITUATED AT 185 WELLINGTON ROAD, GOODWOOD TO POINTS SITUATED
WITHIN THE WESTERN CAPE PROVINCE AND RETURN.

**Dog ate your Gazette?
... read it online**



www.SA Gazettes.co.za
.....

A new information Portal keeping you up to date with news, legislation, the Parliamentary programme and which is the largest pool of SA Gazette information available on the Web.

- Easily accessible through the www!
 - Government Gazettes - from January 1994
 - Compilations of all Indexes pertaining to the past week's Government Gazettes
 - All Provincial Gazettes - from September 1995
 - Parliamentary Bills - as of January 1999
- Available in full-text, with keyword searching
- Sabinet Online scans, formats, edits and organize information for you. Diagrams and forms included as images.
- No stacks of printed gazettes - all on computer. Think of the storage space you save.
- Offers Bill Tracker - complementing the SA Gazettes products.

For easy electronic access to full-text gazette info, subscribe to the SA Gazettes from Sabinet Online. Please visit us at www.sagazettes.co.za

Sabinet
 *Online*



*Looking for back copies and out of print issues of
the Government Gazette and Provincial Gazettes?*

The National Library of SA has them!

Let us make your day with the information you need ...

National Library of SA, Pretoria Division

PO Box 397

0001 PRETORIA

Tel.:(012) 321-8931, Fax: (012) 325-5984

E-mail: infodesk@nlsa.ac.za



*Soek u ou kopieë en uit druk uitgawes van die
Staatskoerant en Provinsiale Koerante?*

Die Nasionale Biblioteek van SA het hulle!

Met ons hoef u nie te sukkel om inligting te bekom nie ...

Nasionale Biblioteek van SA, Pretoria Divisie


Posbus 397

0001 PRETORIA

Tel.:(012) 321-8931, Faks: (012) 325-5984

E-pos: infodesk@nlsa.ac.za




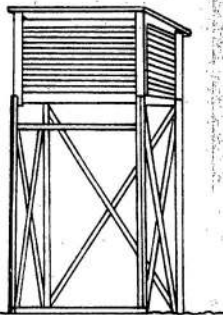


Wetlands are wonderlands!



Department of Environmental Affairs and Tourism

SA WEATHER BUREAU SA WEERBURO

**W
E
A
T
H
E
R
·
S
E
R
V
I
C
E
S
·
W
E
E
R
D
I
E
N
S
T
E**





Printed by and obtainable from the Government Printer, Bosman Street, Private Bag X85, Pretoria, 0001
Publications: Tel: (012) 334-4508, 334-4509, 334-4510
Advertisements: Tel: (012) 334-4673, 334-4674, 334-4504
Subscriptions: Tel: (012) 334-4735, 334-4736, 334-4737
Cape Town Branch: Tel: (021) 465-7531

Gedruk deur en verkrygbaar by die Staatsdrukker, Bosmanstraat, Privaatsak X85, Pretoria, 0001
Publikasies: Tel: (012) 334-4508, 334-4509, 334-4510
Advertensies: Tel: (012) 334-4673, 334-4674, 334-4504
Subskripsies: Tel: (012) 334-4735, 334-4736, 334-4737
Kaapstad-tak: Tel: (021) 465-7531