



Government Gazette Staatskoerant

REPUBLIC OF SOUTH AFRICA
REPUBLIEK VAN SUID-AFRIKA

Vol. 460

Pretoria, 3 October 2003
Oktober

No. 25496



AIDS HELPLINE: 0800-0123-22 Prevention is the cure



CONTENTS**INHOUD**

<i>No.</i>	<i>Page No.</i>	<i>Gazette No.</i>	<i>No.</i>	<i>Bladsy No.</i>	<i>Koerant No.</i>
Transport, Department of			Vervoer, Departement van		
Applications for Public Road Carrier Permits:			Aansoeke om Openbare Padvervoerpermits:		
Goodwood	28	25496	Goodwood	28	25496
Port Elizabeth	5	25496	Port Elizabeth	5	25496
Potchefstroom	9	25496	Potchefstroom	9	25496

APPLICATIONS FOR PUBLIC ROAD CARRIER PERMITS

Particulars in respect of applications for public road carrier permits (as submitted to the respective local road transportation boards or the National Transport Commission) indicating, firstly, the reference number, and then—

- (a) the name of the applicant;
- (b) the place where the applicant conducts his business or wishes to conduct his business, as well as his postal address;
- (c) the nature of the application, that is whether it is an application for—
 - (C1) the grant of such permit;
 - (C2) the grant of additional authorisation;
 - (C3) the amendment of a route;
 - (C4) the amendment of a time-table;
 - (C5) the amendment of tariffs;
 - (C6) the renewal of such permit;
 - (C7) the transfer of such permit;
 - (C8) the change of the name of the undertaking concerned;
 - (C9) the replacement of a vehicle;
 - (C10) the amendment of vehicle particulars; or
 - (C11) an additional vehicle with existing authorisation;
 - as well as, in the case of an application contemplated in (C6) or (C7)—
 - (C12) the number of the permit concerned;
- (d) the number and type of vehicles, including the carrying capacity or gross vehicle mass of the vehicles involved in the application;
- (e) the nature of the road transportation or proposed road transportation, that is whether it involves persons or goods, or both;
- (f) the class or classes of goods that are conveyed or are to be conveyed; and
- (g) the points between or the route or routes along or the area or areas within which the road transportation is conducted or the proposed road transportation is to be conducted,

where any of (a) to (g) are applicable, are published below in terms of section 14 (1) of the Road Transportation Act, 1977 (Act No. 74 of 1977).

In terms of regulation 4 of the Road Transportation Regulations, 1977, written representations supporting or opposing these applications must, within 21 (twenty-one) days from the date of this publication, be lodged by hand with, or dispatched by registered post to, the local road transportation board concerned in quadruplicate, and lodged by hand with, or dispatched by registered post to, the applicant at his advertised address [see (b)] in single copy.

AANSOEKE OM OPENBARE PADVERVOERPERMITTE

Besonderhede ten opsigte van aansoeke om openbare padvervoerpermitte (soos ingedien by die onderskeie plaaslike padvervoerrade of die Nasionale Vervoerkommissie) met aanduiding van, eerstens die verwysingsnommer, en dan—

- (a) die naam van die aansoeker;
- (b) die plek waar die aansoeker sy besigheid dryf of wil dryf, asook sy posadres;
- (c) die aard van die aansoek, dit wil sê of dit 'n aansoek om—
 - (C1) die toestaan van sodanige permit;

- (C2) die toestaan van bykomende magtiging;
- (C3) die wysiging van 'n roete;
- (C4) die wysiging van 'n tydtafel;
- (C5) die wysiging van tariewe;
- (C6) die hernuwing van sodanige permit;
- (C7) die oordrag van sodanige permit;
- (C8) die verandering van die naam van die betrokke onderneming;
- (C9) die vervanging van 'n voertuig;
- (C10) die wysiging van voertuigbesonderhede; of
- (C11) 'n bykomende voertuig met bestaande magtiging is;
—asook in die geval van 'n aansoek in (C6) of (C7) bedoel—
- (C12) die nommer van die betrokke permit;
- (d) die getal en tipe voertuie, met inbegrip van die dra vermoë of die bruto voertuigmassa van die voertuie wat by die aansoek betrokke is;
- (e) die aard van die padvervoer of voorgenome padvervoer, dit wil sê of dit persone of goedere, of albei behels;
- (f) die klas of klasse van goedere wat vervoer word of vervoer staan te word; en
- (g) die punte waartussen die roete of roetes waaroor die gebied of gebiede waarbinne die padvervoer onderneem staan te word,

waar enige van (a) tot (g) van toepassing is, word ingevolge artikel 14 (1) van die Wet op Padvervoer, 1977 (Wet No. 74 van 1977), hieronder gepubliseer.

Ingevolge regulasie 4 van die Padvervoerregulasies, 1977, moet skriftelike versoë ter ondersteuning of bestryding van hierdie aansoeke, binne 21 (een-en-twintig) dae vanaf die datum van hierdie publikasie, in viervoud, óf per hand ingedien word by óf per geregistreerde pos, gestuur word aan die betrokke padvervoerraad en in enkelvoud of per hand ingedien word by óf per geregistreerde pos, gestuur word aan die aanseeker by sy gepubliseerde adres [kyk (b)].

PORT ELIZABETH

Address to which representations must be submitted: The Secretary, Local Road Transportation Board, Private Bag X6010, Port Elizabeth, 6056, and the respective applicant.

Adres waarheen vertoë gerig moet word: Die Sekretaris, Plaaslike Padvervoerraad, Privaat Sak X6010, Port Elizabeth, 6056, en die betrokke applikant.

Full particulars in respect of each application are open to inspection at the Local Road Transportation Board's office.

Volle besonderhede ten opsigte van elke aansoek lê ter insae by die Plaaslike Padvervoerraad se kantoor.

from/van : 2003/10/03
from/van : G122

to/tot : 2003/10/03
to/tot : G122

OP.426759. (2) SKOSANA TR ID NO 5209210679082. (3) DISTRICT: HUMANSDORP. POSTAL ADDRESS: P O BOX 109, ST FRANCIS BAY, 6312 C/O HUMANSDORP TAXI ASSOCIATION P.O. BOX 1359, HUMANSDORP, 6300. (4) NEW APPLICATION. (5) 1 X 15 PASSENGERS. (6) THE CONVEYANCE OF TAXI PASSENGERS. (7) AUTHORITY:

1. HUMANSDORP - ST FRANCIS BAY

FROM HUMANSDORP TAXI RANK, VOORTREKKER RD, INTO MAIN RD VIA THE KWANOMZAMO TOWNSHIP (PICK UP & DROP OFF MAIN RANK) PROCEED TO CHINA CAMP TAXI RANK, ST. FRANCIS BAY (PICK UP & DROP OFF) AND RETURN VIA THE SAME ROUTE.

2. HUMANSDORP - JEFFREYS BAY

FROM HUMANSDORP TAXI RANK, VOORTREKKER RD ONTO THE R102 PROCEED TO FRIENDLY GROCER TAXI RANK, JEFFREYS BAY (PICK UP & DROP OFF) AND RETURN VIA THE SAME ROUTE.

3. HUMANSDORP - PATENSIE

FROM HUMANSDORP TAXI RANK, VOORTREKKER RD ONTO THE R331 VIA THE HANKEY TAXI RANK IN MAIN RD (PICK UP & DROP OFF) AND PROCEED ON THE R331 TO PATENSIE TAXI RANK, RAMAPOSA LOCATION (PICK UP & DROP OFF) AND RETURN VIA THE SAME ROUTE.

4. HUMANSDORP - KAREEDOUW

FROM HUMANSDORP TAXI RANK, VOORTREKKER RD ONTO THR R102, TURN ONTO THE R62 PROCEED TO THE UITKYK TAXI RANK, KAREEDOUW (PICK UP & DROP OFF) AND RETURN VIA THE SAME ROUTE.

5. HUMANSDORP - PORT ELIZABETH

FROM HUMANSDORP TAXI RANK, VOORTREKKER RD ONTO THE R102 VIA JEFFREYS BAY FRIENDLY GROCER (PICK UP & DROP OFF) THEN ONTO THE N2 FREEWAY TO PORT ELIZABETH ONTO STANDFORD RD, WITH STOPS AT CLEARY PARK TAXI RANK (PICK UP & DROP OFF), LIVINGSTONE HOSPITAL (PICK UP & DROP OFF), MERCANTILE HOSPITAL (PICK UP & DROP OFF) TO GRIFFEN STR TAXI RANK (PICK UP & DROP OFF) AND RETURN VIA THE SAME ROUTE.

LONG DISTANCE

6. HUMANSDORP - EAST LONDON

FROM HUMANSDORP TAXI RANK, VOORTREKKER RD ONTO THE N2 FREEWAY VIA PORT ELIZABETH VIA COLCHESTER, VIA GRAHAMSTOWN, VIA PEDDIE, VIA KING WILLIAM'S TOWN TO HIGHWAY TAXI RANK, MDANTSANE, EAST LONDON (DROP OFF & PICK UP) AND RETURN VIA THE SAME ROUTE.

7. HUMANSDORP - GRAAFF-REINET - MIDDELBURG

FROM HUMANSDORP TAXI RANK, VOORTREKKER RD ONTO THE N2 FREEWAY THEN ONTO THE R334 VIA ROCKLANDS, VIA DURBAN RD TAXI RANK, UITENHAGE (PICK UP & DROP OFF) VIA ENON TAXI RANK, KIRKWOOD (PICK UP & DROP OFF), VIA WOLWEFONTEIN, VIA KWAZAMUKUCINGA TAXI RANK, JANSENVILLE (PICK UP & DROP OFF) VIA MARKPLEIN RANK, GRAAFF-REINET (DROP OFF ONLY) TO KWANONZAMA TAXI RANK, MIDDELBURG (PICK UP & DROP OFF) AND RETURN VIA THE SAME ROUTE.

OP.426760. (2) HISCOCK D ID NO 4012135075084. POSTAL ADDRESS: 19 PARKIN STR, DE MIST, UITENHAGE, 6229. (4) TRANSFER OF PERMIT, PERMIT NO. 410924/0 FROM POTGIETER A (4 X PASSENGERS, DISTRICT: UITENHAGE). (7) AUTHORITY AS IN LAST MENTIONED PERMIT(S).

OP.426763. (2) LINDI TS ID NO 3409295165088. (3) DISTRICT: PORT ELIZABETH. POSTAL ADDRESS: 24 TOTIUS DRIVE, OVERBAAKENS, PORT ELIZABETH, 6025 C/O BORDER ALLIANCE TAXI ASS. ROOM 801, 8TH FLOOR, CORNER HOUSE, PORT ELIZABETH, 6000. (4) NEW APPLICATION. (5) 1 X 15 PASSENGERS. (6) THE CONVEYANCE OF TAXI PASSENGERS. (7) AUTHORITY:

1. CROWN RANK - DURBAN RD (KORSTEN)

FROM CROWN TAXI RANK, KOYANA STR, VEEPLAAS ALONG KOYANA STR INTO SPONDO STR INTO SPONDO STR INTO UITENHAGE RD INTO CHASE STR INTO KEETON STR INTO LINDSAY RD INTO STANDFORD RD INTO DURBAN RD TAXI RANK, KORSTEN AND RETURN VIA THE SAME ROUTE.

2. NJOLI - GRIFFEN STR

FROM NJOLI SQUARE, KWAZAKHELE ALONG NJOLI RD INTO NTSHEKISA STR INTO COMMERCIAL RD, GOVAN MBEDI AVE TO GRIFFEN STR TAXI RANK AND RETURN VIA HOLLAND STR INTO GOVAN MBEDI AVE ONTO SETTLERS FREEWAY INTO BURMAN RD INTO OLD GRAHAMSTOWN RD INTO FERGUSON VIA MENDI RD INTO NGESI STR INTO NTSHEKISA RD INTO NJOLI RD TO NJOLI SQUARE, KWAZAKHELE.

3. CROWN RANK - GRIFFEN STR

FROM CROWN TAXI RANK, KOYANA STR, VEEPLAAS ALONG KOYANA STR INTO NJOLI RD INTO NTSHEKISA STR INTO COMMERCIAL RD INTO GOVAN MBEDI AVE INTO GRIFFEN STR TAXI RANK AND RETURN VIA THE SAME ROUTE OR VIA SETTLERS FREEWAY INTO COMMERCIAL RD INTO UITENHAGE RD INTO SPONDO STR INTO SOWETO SQUARE INTO MBANE STR INTO KOYANA STR TO CROWN TAXI RANK.

4. NJOLI - DURBAN RD (KORSTEN)

FROM NJOLI SQUARE, KWAZAKHELE ALONG NJOLI RD INTO NTSHEKISA STR INTO CHASE STR INTO KEETON STR INTO LINDSAY RD INTO STANDFORD RD INTO DURBAN RD TAXI RANK, KORSTEN AND RETURN VIA THE SAME ROUTE.

5. NU6 - GRIFFEN STR

FROM NU6 TAXI RANK, WEZA STR, MOTHERWELL INTO NZUNGA STR ONTO M17 INTO OLD GRAHAMSTOWN RD THROUGH SWARTKOPS, ONTO N2 FREEWAY THROUGH TO GRIFFEN STR

TAXI RANK AND RETURN VIA M17 INTO NZUNGA STR INTO WEZA STR INTO NYARA STR INTO KAULELA STR INTO TYITYABA STR INTO NKCEMBE STR TO XHAMA STR TAXI RANK, N12, MOTHERWELL.

LONG DISTANCE

6. PORT ELIZABETH - UMTATA

FROM SINGLEMEN'S QUARTERS TAXI RANK, NJOLI RD, KWAZAKHELE INTO NTSHEKISA STR INTO FERGUSON RD INTO OLD GRAHAMSTOWN RD ONTO N2 VIA NANAGA VIA GRAHAMSTOWN VIA PEDDIE VIA KING WILLIAM'S TOWN VIA KOMGA VIA BUTTERWORTH (DROP OFF) VIA IDUTYWA (DROP OFF), VIA UMTATA MAIN RANK, YORK STR, UMTATA (DROP OFF & PICK UP) AND RETURN VIA THE SAME ROUTE.

7. PORT ELIZABETH - ENGCOCO

FROM SINGLEMEN'S QUARTERS TAXI RANK, NJOLI RD, KWAZAKHELE INTO NTSHEKISA STR INTO FERGUSON RD INTO OLD GRAHAMSTOWN RD INTO BAXTER RD INTO BURMAN RD ONTO N2 VIA NANAGA VIA GRAHAMSTOWN, VIA FORT BEAUFORT VIA SEYMOUR VIA WHITTLESEA VIA QUEENSTOWN VIA CONFIMVABA TO ENGCOCO HIGH STR TAXI RANK (PICK & DROP OFF) AND RETURN VIA THE SAME ROUTE.

8. PORT ELIZABETH - HUMANSDORP

FROM GRIFFEN STR TAXI RANK HOLLAND STR INTO GOVAN MBEDI AVE ONTO SETTLERS FREEWAY, ONTO N2 VIA R330 TO HANKEY MAIN RD TAXI RANK (PICK UP & DROP OFF) PROCEED R330 TO MEERBLOK TAXI RANK, JEFFREYS BAY (PICK UP & DROP OFF) BACK ONTO R330 ONTO R102 TO HUMANSDORP TAXI RANK (PICK UP & DROP OFF) AND RETURN VIA R102 ONTO N2 TO GRIFFEN STR TAXI RANK, PORT ELIZABETH.

OP.426764. (2) MAHINTSHO SM ID NO 6503175609087. POSTAL ADDRESS: 101 NGCAYISA STREET, SILVER TOWN WALTER, PORT ELIZABETH, 6065. (4) TRANSFER OF PERMIT, PERMIT NO. 411484/0 FROM NKOSINKULU E (14 X PASSENGERS, DISTRICT: PORT ELIZABETH). (7) AUTHORITY AS IN LAST MENTIONED PERMIT(S).

OP.426765. (2) MAKWENA A ID NO 6403155242084. POSTAL ADDRESS: 87 MARY BOYD STREET, KENSINGTON, PORT ELIZABETH, 6001. (4) TRANSFER OF PERMIT, PERMIT NO. 403278/3 FROM WALSH P (15 X PASSENGERS, DISTRICT: PORT ELIZABETH). (7) AUTHORITY AS IN LAST MENTIONED PERMIT(S).

OP.426768. (2) MALHERBE FAMILY TRUST T/A CSF RESORT ID NO IT62084. (3) DISTRICT: HUMANSDORP. POSTAL ADDRESS: P.O. BOX 139, ST FRANCIS BAY, 6312. (4) NEW (FAILED TO UPLIFT). (5) 1 X 16 PASSENGERS. (6) THE CONVEYANCE OF OTHER. (7) AUTHORITY:

1. SHUTTLE SERVICE
GUESTS OF THE CAPE ST. FRANCIS RESORT BETWEEN PORT ELIZABETH AIRPORT AND CAPE ST. FRANCIS.
2. SHUTTLE SERVICE FOR GUESTS OF THE CAPE ST. FRANCIS RESORT FROM CAPE ST. FRANCIS TO TOURIST ATTRACTIONS WITHIN THE PROVINCE OF THE EASTERN CAPE AND RETURN.

OP.426769. (2) SAUL PW ID NO 4710105684088. (3) DISTRICT: HANKEY. POSTAL ADDRESS: 163 CENTERTON LOC., HANKEY, 3650 C/O HUMANSDORP TAXI ASSOCIATION P.O. BOX 1359, HUMANSDORP, 6300. (4) ADDITIONAL VEHICLE. (5) 1 X 15 PASSENGERS. (6) THE CONVEYANCE OF TAXI PASSENGERS. (7) AUTHORITY:

1. HANKEY - PATENSIE
FROM HANKEY TAXI RANK ONTO R331 TO PATENSIE TAXI RANK (PICK UP & DROP OFF) AND RETURN VIA THE SAME ROUTE.
2. HANKEY - PORT ELIZABETH
FROM HANKEY TAXI RANK ONTO R330 VIA HUMANSDORP TAXI RANK (PICK UP & DROP OFF) ONTO R102 TO FRIENDLY GROCER TAXI RANK, JEFFREYS BAY (PICK UP & DROP OFF) VIA THORNHILL STATION (PICK UP & DROP OFF) ONTO N2 TO PORT ELIZABETH VIA STANFORD RD, STOP AT CLEARY PARK TAXI RANK (PICK UP & DROP OFF), LIVINGSTONE HOSPITAL (PICK UP & DROP OFF), MERCANTILE HOSPITAL (PICK UP & DROP OFF) TO GRIFFEN STR TAXI RANK (PICK UP & DROP OFF) AND RETURN VIA THE SAME ROUTE.
3. HANKEY - PORT ELIZABETH
FROM HANKEY TAXI RANK ONTO R331 VIA LOERIE ONTO R102 VIA THORNHILL STATION (PICK UP & DROP OFF) ONTO N2 TO PORT ELIZABETH VIA STANFORD RD, STOP AT CLEARY PARK TAXI RANK (PICK UP & DROP OFF), LIVINGSTONE HOSPITAL (PICK UP & DROP OFF), MERCANTILE HOSPITAL (PICK UP & DROP OFF) TO GRIFFEN STR TAXI RANK (PICK UP & DROP OFF) AND RETURN VIA THE SAME ROUTE.
4. HANKEY - UITENHAGE
FROM HANKEY TAXI RANK ONTO R331 VIA LOERIE ONTO N2 ONTO R334 TO DURBAN RD TAXI RANK, UITENHAGE (PICK UP & DROP OFF) AND RETURN VIA THE SAME ROUTE.
5. HANKEY - MOSSEL BAY
FROM HANKEY TAXI RANK ONTO R330 VIA HUMANSDORP TAXI RANK (PICK UP & DROP OFF) ONTO R102 VIA CLARKSON SHELTERS (PICK UP & DROP OFF) ONTO N2 VIA STORMSRIVER POST OFFICE (PICK UP & DROP OFF), VIA KWANOKUTHULA TAXI RANK, OPLETTENBERG BAY (DROP OFF ONLY) VIA THEMBALETHU TAXI RANK, GEORGE (DROP OFF ONLY) TO KWANONQABA TAXI RANK, MOSSEL BAY (DROP OFF ONLY) AND RETURN VIA THE SAME ROUTE.
6. HANKEY - ABERDEEN
FROM HANKEY TAXI RANK ONTO R331 VIA LOERIE ONTO N2 ONTO R334 VIA DURBAN RD TAXI RANK, UITENHAGE (PICK UP & DROP OFF) ONTO R75 VIA GLENCONNOR (PICK UP

& DROP OFF) VIA STEYTLERVILLE (PICK UP & DROP OFF) VIA R338 TO ABERDEEN TAXI RANK (PICK UP & DROP OFF) AND RETURN VIA THE SAME ROUTE.

OP.426777. (2) STONE B ID NO 7606300153084. POSTAL ADDRESS: 3 VOLKWYN STREET, SALSONEVILLE, PORT ELIZABETH, 6059. (4) TRANSFER OF PERMIT, PERMIT NO. 401126/1 FROM WITBOOI MJ (14 X PASSENGERS, DISTRICT: PORT ELIZABETH). (7) AUTHORITY AS IN LAST MENTIONED PERMIT(S).

OP.426778. (2) PLAATJIES WG ID NO 6312085003088. POSTAL ADDRESS: 50 SAPPHIRE STREET, BOOYSEN PARK, PORT ELIZABETH, 6001. (4) TRANSFER OF PERMIT, PERMIT NO. 411837/0 FROM HENDRICKS PE (13 X PASSENGERS, DISTRICT: PORT ELIZABETH). (7) AUTHORITY AS IN LAST MENTIONED PERMIT(S).

OP.426780. (2) ROCKMAN G ID NO 5901295136083. POSTAL ADDRESS: 95 JENECKER STR, ARCADIA, PE, 6059. (4) TRANSFER OF PERMIT, PERMIT NO. 404087/1 FROM ROCKMAN C (15 X PASSENGERS, DISTRICT: PORT ELIZABETH). (7) AUTHORITY AS IN LAST MENTIONED PERMIT(S).

OP.426783. (2) ROBINSON AN ID NO 5408255095085. (3) DISTRICT: PORT ELIZABETH. POSTAL ADDRESS: P O BOX 15717, EMERALD HILL, PORT ELIZABETH, 6011. (4) NEW APPLICATION. (5) 1 X 10 PASSENGERS. (6) THE CONVEYANCE OF TOURISTS. (7) AUTHORITY: FROM POINTS SITUATED WITHIN THE NELSON MANDELA METROPOLITAN AREA OF PORT ELIZABETH TO POINTS SITUATED WITHIN THE REPUBLIC OF SOUTH AFRICA AND RETURN.

OP.426785. (2) FODINI XP ID NO 6403035653088. (3) DISTRICT: BATHURST. POSTAL ADDRESS: P O BOX 2340, PORT ALFRED, 6170 C/O UNCEDO PORT ALFRED TAXI ASSOCIATION P.O. BOX 62, PORT ALFRED, 6170. (4) NEW APPLICATION. (5) 1 X 15 PASSENGERS. (6) THE CONVEYANCE OF TAXI PASSENGERS. (7) AUTHORITY:

LOCAL ROUTE:

1. NEMATO RANK - PORT ALFRED TOWN RANK

FROM NEMATO TAXI RANK, RUNELI DR PROCEED WITH RUNELI DR UNTIL JOE SLOVO DR PROCEED UNTIL EKONENI JUNCTION THEN PROCEED WITH JOE SLOVO DR AND U-TURN AT CONTAINERS BACK TO RUNELI DR THEN ONTO THE R67 INTO BISCAY STR INTO PORT ALFRED TOWN TAXI RANK AND RETURN VIA THE SAME ROUTE (WITH STOPS ALL ALONG THE ROUTE)

LONG DISTANCE:

2. PORT ALFRED - EAST LONDON

FROM NEMATO TAXI RANK, RUNELI DR, PORT ALFRED ONTO R67 ONTO R72 PROCEED UNTIL FLEET STR INTO TAXI RANK IN BUFFALO STR, EAST LONDON (PICK UP & DROP OFF) AND RETURN VIA THE SAME ROUTE.

3. PORT ALFRED VIA PEDDIE - EAST LONDON

FROM NEMATO TAXI RANK, RUNELI DR, PORT ALFRED ONTO THE R67 ONTO R72 VIA KLEINEMONDE, FISH RIVER SUN, MPEKWENI SUN, WESLEY TURN OFF AT LOVERSTWIST VIA PEDDIE JOINING N2 VIA KING WILLIAMS TOWN VIA HIGHWAY TAXI RANK, MDANTSANE (PICK UP & DROP OFF) PROCEED TO TAXI RANK IN BUFFALO STR, EAST LONDON (PICK UP & DROP OFF) AND RETURN VIA THE SAME ROUTE.

4. PORT ALFRED - BATHURST

FROM PORT ALFRED TOWN TAXI RANK INTO BISCAY STR JOINING PORT ALFRED MAIN RD ONTO R67 TO TAXI RANK IN NOLUKHANYO TOWNSHIP, BATHURST (PICK UP & DROP OFF) AND RETURN VIA THE SAME ROUTE.

5. PORT ALFRED - PORT ELIZABETH

FROM NEMATO TAXI RANK, RUNELI DR, PORT ALFRED ONTO R67 VIA PORT ALFRED MAIN STR JOINING R72 VIA KENTON-ON-SEA, MARSELE AND ALEXANDRIA PROCEED ONTO N2 TURN-OFF TO MOTHERWELL INTO ADDO RD TO NZUNGA RD, MOTHERWELL (PICK UP & DROP OFF) PROCEED TO NJOLI SQUARE, KWAZAKHELE (PICK UP & DROP OFF) PROCEED TO QEQE RD, ZWIDE AND TO NTSHEKISA RD, NEW BRIGHTON, PORT ELIZABETH (PICK UP & DROP OFF) AND RETURN VIA THE SAME ROUTE.

6. PORT ALFRED - GRAHAMSTOWN

FROM NEMATO TAXI RANK, RUNELI DR, PORT ALFRED ONTO R67 VIA TAXI RANK IN NOLUKHANYO TOWNSHIP, BATHURST (PICK UP & DROP OFF) PROCEED TO GEORGE STR TO THE BACK OF SHOPRITE/CHECKERS, GRAHAMSTOWN (PICK UP & DROP OFF) AND RETURN VIA THE SAME ROUTE.

7. PORT ALFRED - PEDDIE

FROM PORT ALFRED TOWN TAXI RANK INTO BISCAY STR JOINING R72 VIA KLEINEMONDE POLICE STATION BACK ONTO R72 VIA FISH RIVER SUN ACROSS R72 TO PRUDOE LOCATION, MGABABA LOCATION AND MPEKWENI LOCATION, PEDDIE (PICK UP & DROP OFF) AND RETURN VIA THE SAME ROUTE.

OP.426786. (2) DYANI D ID NO 3901016501088. (3) DISTRICT: BATHURST. POSTAL ADDRESS: P O BOX 339, BATHURST, 6166 C/O UNCEDO PORT ALFRED TAXI ASSOCIATION P.O. BOX 62, PORT ALFRED, 6170. (4) NEW APPLICATION. (5) 1 X 10 PASSENGERS. (6) THE CONVEYANCE OF TAXI PASSENGERS. (7) AUTHORITY: SAME AS APPLICATION 426785.

POTCHEFSTROOM

Address to which representations must be submitted: The Secretary, Local Road Transportation Board, Private Bag X925, Potchefstroom, 2520, and the respective applicant.

Adres waarheen vertoë gerig moet word: Die Sekretaris, Plaaslike Padvervoerraad, Privaat Sak X925, Potchefstroom, 2520, en die betrokke applikant.

Full particulars in respect of each application are open to inspection at the Local Road Transportation Board's office.

Volle besonderhede ten opsigte van elke aansoek lê ter insae by die Plaaslike Padvervoerraad se kantoor.

from/van : 2003/09/05
from/van : A20/2003

to/tot : 2003/09/05
to/tot : A20/2003

OP.1206912. (2) MOKGETLE PM ID NO 6805305642080. POSTAL ADDRESS: 13 ZONE 7 GA-RANKUWA, 0208. (4) TRANSFER OF PERMIT, PERMIT NO. 1200509/0 FROM MALATSE MJ (14 X PASSENGERS, DISTRICT: SESHEGO). (7) AUTHORITY AS IN LAST MENTIONED PERMIT(S).

OP.1224226. (2) MALETE SD ID NO 5811135831084. POSTAL ADDRESS: 1887 BLOCK F, SOSHANGUVE, 0152 (4) REPLACEMENT OF VEHICLE, PERMIT NO. 36238/0 FROM MALETE SD (15 X PASSENGERS, DISTRICT: BRITS).

Permit No. 36238/0
FROM RAZWINANI STORE AND LETLHABILE TOWNSHIP ON THE FARM NIETGEDACHT 242, DISTRICT BRITS TO PLACES SITUATED WITHIN A RADIUS OF 35 (THIRTY-FIVE) KILOMETER FROM THE SAID RAZWINANI STORE AND RESTAURANT. FROM PLACES SITUATED WITHIN A RADIUS OF 35 (THIRTY-FIVE) KILOMETER FROM RAZWINANI STORE AND RESTAURANT TO RAZWINANI STORE AND RESTAURANT LETLHABILE TOWNSHIP, SITUATED ON THE FARM NIETGEDACHT 242, DISTRICT BRITS.

OP.1224227. (2) NORTH-WEST STAR TRANSPORT PTY LTD. ID NO 860153410. (3) DISTRIK: RUSTENBURG. POSADRES: P.O.BOX 852, ROSSLYN, ROSSLYN, 0200. (4) VERANDERING OP BESTAANDE PERMI, PERMIT NO. 220098/3 VAN NORTH-WEST STAR TRANSPORT PTY LTD. (89 X PASSASIER, DISTRIK: RUSTENBURG) (4) VERANDERING OP BESTAANDE PERMI, PERMIT NO. 220136/2 VAN NORTH-WEST STAR TRANSPORT PTY LTD. (90 X PASSASIER, DISTRIK: RUSTENBURG) (4) VERANDERING OP BESTAANDE PERMI, PERMIT NO. 220172/2 VAN NORTH-WEST STAR TRANSPORT PTY LTD. (90 X PASSASIER, DISTRIK: RUSTENBURG) (4) VERANDERING OP BESTAANDE PERMI, PERMIT NO. 220174/2 VAN NORTH-WEST STAR TRANSPORT PTY LTD. (89 X PASSASIER, DISTRIK: RUSTENBURG) (4) VERANDERING OP BESTAANDE PERMI, PERMIT NO. 220214/3 VAN NORTH-WEST STAR TRANSPORT PTY LTD. (65 X PASSASIER, DISTRIK: RUSTENBURG) (4) VERANDERING OP BESTAANDE PERMI, PERMIT NO. 220233/2 VAN NORTH-WEST STAR TRANSPORT PTY LTD. (89 X PASSASIER, DISTRIK: RUSTENBURG) (4) VERANDERING OP BESTAANDE PERMI, PERMIT NO. 220316/4 VAN NORTH-WEST STAR TRANSPORT PTY LTD. (65 X PASSASIER, DISTRIK: RUSTENBURG) (4) VERANDERING OP BESTAANDE PERMI, PERMIT NO. 220325/2 VAN NORTH-WEST STAR TRANSPORT PTY LTD. (88 X PASSASIER, DISTRIK: RUSTENBURG) (4) VERANDERING OP BESTAANDE PERMI, PERMIT NO. 220326/2 VAN NORTH-WEST STAR TRANSPORT PTY LTD. (88 X PASSASIER, DISTRIK: RUSTENBURG) (4) VERANDERING OP BESTAANDE PERMI, PERMIT NO. 220337/2 VAN NORTH-WEST STAR TRANSPORT PTY LTD. (89 X PASSASIER, DISTRIK: RUSTENBURG) (4) VERANDERING OP BESTAANDE PERMI, PERMIT NO. 220364/2 VAN NORTH-WEST STAR TRANSPORT PTY LTD. (89 X PASSASIER, DISTRIK: RUSTENBURG) (4) VERANDERING OP BESTAANDE PERMI, PERMIT NO. 220594/4 VAN NORTH-WEST STAR TRANSPORT PTY LTD. (88 X PASSASIER, DISTRIK: RUSTENBURG) (4) VERANDERING OP BESTAANDE PERMI, PERMIT NO. 220596/2 VAN NORTH-WEST STAR TRANSPORT PTY LTD. (87 X PASSASIER, DISTRIK: RUSTENBURG) (4) VERANDERING OP BESTAANDE PERMI, PERMIT NO. 220603/2 VAN NORTH-WEST STAR TRANSPORT PTY LTD. (90 X PASSASIER, DISTRIK: RUSTENBURG) (4) VERANDERING OP BESTAANDE PERMI, PERMIT NO. 220606/2 VAN NORTH-WEST STAR TRANSPORT PTY LTD. (90 X PASSASIER, DISTRIK: RUSTENBURG) (4) VERANDERING OP BESTAANDE PERMI, PERMIT NO. 220722/4 VAN NORTH-WEST STAR TRANSPORT PTY LTD. (64 X PASSASIER, DISTRIK: UNKNOWN) (4) VERANDERING OP BESTAANDE PERMI, PERMIT NO. 221510/1 VAN NORTH-WEST STAR TRANSPORT PTY LTD. (90 X PASSASIER, DISTRIK: RUSTENBURG) (4) VERANDERING OP BESTAANDE PERMI, PERMIT NO. 221511/1 VAN NORTH-WEST STAR TRANSPORT PTY LTD. (89 X PASSASIER, DISTRIK: RUSTENBURG) (4) VERANDERING OP BESTAANDE PERMI, PERMIT NO. 221512/1 VAN NORTH-WEST STAR TRANSPORT PTY LTD. (89 X PASSASIER, DISTRIK: RUSTENBURG) (4) VERANDERING OP BESTAANDE PERMI, PERMIT NO. 221513/1 VAN NORTH-WEST STAR TRANSPORT PTY LTD. (89 X PASSASIER, DISTRIK: RUSTENBURG). (5) 20 X 90 PASSASIER. (6) DIE VERVOER VAN PERSONE OOR 'N BEPAALDE BUSROETE. (7) MAGTIGING:

Permit No. 220098/3

AS PER ANNEXURE ...

TIME TABLE: AS AND WHEN REQUIRED

TARIFFS: 30,70 CPPK

Permit No. 220136/2

AS PER ANNEXURE ...

TIME TABLE: AS AND WHEN REQUIRED

TARIFFS: 30,70 CPPK

Permit No. 220172/2

AS PER ANNEXURE ...

TIME TABLE: AS AND WHEN REQUIRED

TARIFFS: 30,70 CPPK

Permit No. 220174/2

AS PER ANNEXURE ...

TIME TABLE: AS AND WHEN REQUIRED

TARIFFS: 30,70 CPPK

Permit No. 220214/3
 AS PER ANNEXURE ...
 TIME TABLE: AS AND WHEN REQUIRED
 TARIFFS: 30,70 CPPK
 Permit No. 220233/2
 AS PER ANNEXURE ...
 TIME TABLE: AS AND WHEN REQUIRED
 TARIFFS: 30,70 CPPK
 Permit No. 220316/4
 AS PER ANNEXURE ...
 TIME TABLE: AS AND WHEN REQUIRED
 TARIFFS: 30,70 CPPK
 Permit No. 220325/2
 AS PER ANNEXURE ...
 TIME TABLE: AS AND WHEN REQUIRED
 TARIFFS: 30,70 CPPK
 Permit No. 220326/2
 AS PER ANNEXURE ...
 TIME TABLE: AS AND WHEN REQUIRED
 TARIFFS: 30,70 CPPK
 Permit No. 220337/2
 AS PER ANNEXURE ...
 TIME TABLE: AS AND WHEN REQUIRED
 TARIFFS: 30,70 CPPK
 Permit No. 220364/2
 AS PER ANNEXURE ...
 TIME TABLE: AS AND WHEN REQUIRED
 TARIFFS: 30,70 CPPK
 Permit No. 220594/4
 AS PER ANNEXURE ...
 TIME TABLE: AS AND WHEN REQUIRED
 TARIFFS: 30,70 CPPK
 Permit No. 220596/2
 AS PER ANNEXURE ...
 TIME TABLE: AS AND WHEN REQUIRED
 TARIFFS: 30,70 CPPK
 Permit No. 220603/2
 AS PER ANNEXURE ...
 TIME TABLE: AS AND WHEN REQUIRED
 TARIFFS: 30,70 CPPK
 Permit No. 220606/2
 AS PER ANNEXURE ...
 TIME TABLE: AS AND WHEN REQUIRED
 TARIFFS: 30,70 CPPK
 Permit No. 220722/4
 AS PER ANNEXURE ...
 TIME TABLE: AS AND WHEN REQUIRED
 TARIFFS: 30,70 CPPK
 Permit No. 221510/1
 EXISTING ROUTE:

AS PER EXISTING ROUTE FOR INSPECTION AT THE BOARD. TIME TABLE AND TARRIFS.
 REQUESTED CHANGE:

ROUTE: 912: JONATHAN - CALLIES (94.5)KM
 THIS AUTHORITY IS CO-ORDINATION OF THE EXISTING AUTHORITY
 E2017(MABOPANE AND JONATHAN) AND EXISTING AUTHORITY 3043 WINTERVELD TO
 PRETORIA, BLOEDSTREET TERMINUS AND CALLIES)
 DEPART JONATHAN TERMINUS AND PROCEED ALONG ROUTE TO ASVOLSELBOOM, TURN LEFT
 ON GRAVEL ROAD AND PROCEED TO KOEDOESPOORT AND KALKBANK, TURN LEFT INTO
 ROAD AND PROCEED TO SWARTDAM, TURN RIGHT INTO ROUTE D65, PROCEED TO
 SWARTDAM, FROM SWARTDAM PROCEED ALONG M35 UP TO ROSSLYN - ONDERSTEEPOORT
 T-JUNCTION, TURN LEFT INTO R566 AND TURN RIGHT AT ROBOT IN PAUL KRUGER
 STREET EXT. RM 1556, PROCEED TO WONDER BOOM STATION AND JOIN PAUL KRUGER
 STREET, PROCEED WITH TAUL KRUGER, LEFT INTO BOOM STREET, PROCEED WITH DR.
 SAVAGE STREET VIA HOSPITAL, RIGHT INTO HAMILTON STREET, RIGHT INTO PARK,
 PROCEED TO TERMINUS.
 RETURN TRIP
 DEPART FROM TERMINUS, RIGHT INTO BEATRIX, LEFT PROES, RIGHT PAUL KRUGER,
 LEFT BLOED, RIGHT POTGIETER, RIGHT BOOM, AND LEFT PAUL KRUGER, PROCEED IN
 REVERSE OF FORWARD JOURNEY TO JONATHAN.
 ROUTE 913: RATSIEPANE - PRETORIA (55.1KM)

TTHIS AUTHORITY IS SIMILARLY A CO-ORDINATION OF EXISTING AUTHORITY
 2015 (MABOPANE AND HAAKDOORNFONTEIN 55(SWARTDAM) AND THE SAME
 WINTERVELD - PRETORIA EXISTING AUTHORITY 3043.
 DEPARTURE RATSIEPANE TERMINUS AND PROCEED ALONG ROUTE TO T-JUNCTION AT
 MOTLE, LEFT ROUTE D65, TURN LEFT AND PROCEED ALONG ROUTE M35 UP TO ROSSLYN

- ONDERSTEPSPOORT T-JUNCTION, LEFT R566, RIGHT ROBOT INTO PAUL KRUGER, EXT. (ROAD M1566), PROCEED TO WONDERBOOM STATION AND JOIN PAUL KRUGER, PROCEED WITH PAUL KRUGER, TURN LEFT INTO BOOM, RIGHT ANDRIES, RIGHT SCHEIDING, PROCEED TO STATION TERMINUS.

RETURN TRIP:

DEPART TERMINUS, RIGHT BOSMAN, LEFT BLOED, RIGHT POTGIETER, RIGHT BOOM, AND LEFT PAUL KRUGER AND PROCEED IN REVERSE WITH THE FOLLOWING JOURNEY TO TERMINUS.

ROUTE 914: REFENTSE - CALLIES (56.3KM)

THIS AUTHORITY IS SIMILARLY A CO-ORDINATION OF THE EXISTING AUTHORITY 2001 (STINKWATER TO MABOPANE) AND THE SAME EXISTING AUTHORITY 2043 (WINTERVELD - PRETORIA AND CALLIES)

DEPART TERMINUS, RIGHT AT HOUSE NO 1640, LEFT AT HOUSE NO 715 INTO BABELEGI ROAD AT CASTLE BEER SIGN, PROCEED TO STINKWATER TERMINUS ALPHA CAFE, PROCEED TO STOP STREET, TURN RIGHT AND PROCEED TO BABELEGI T-JUNCTION, TURN LEFT AND PROCEED TO STOP SWARTDAM - MABOPANE 4-WAY STOP, LEFT INTO D65 AND PROCEED TO SWARTDAM ALONG ROUTE R35 TO ROSSLYN - ONDERSTEPSPOORT T-JUNCTION, LEFT INTO R566, RIGHT AT ROBOT INTO PAUL KRUGER EXT. RM1556, PROCEED TO WONDERBOOM STATION AND JOIN PAUL KRUGER, LEFT INTO BOOM, PROCEED WITH DR. SAVAGE VIA HOSPITAL, RIGHT INTO HAMILTON, RIGHT INTO PARK AND PROCEED TO TERMINUS.

RETURN TRIP:

FROM TERMINUS TURN RIGHT INTO BEATRIX, LEFT PROES, RIGHT PAUL KRUGER, LEFT BLOED, RIGHT POTGIETER, RIGHT BOOM, LEFT PAUL KRUGER AND FOLLOW FORWARD ROUTE IN REVERSE TO REFENTSE.

ROUTE 915: BIG HOUSE - PRETORIA (80.5KM)

THIS AUTHORITY IS A MORE ACCURATE DESCRIPTION OF THE EXISTING AUTHORITY 3043 (WINTERVELD - PRETORIA ROUTE)

DEPART BIG HOUSE TERMINUS AND PROCEED TO SHAKUNG CROSS, TURN LEFT AND PROCEED TO NONANE CROSS, RIGHT SAND RIVER, LEFT WINTERVELDT BOARD AND PROCEED TO NONYANE CROSS, FROM NONYANE CROSS TURN RIGHT PASSING THE SLEEPING GROUND, TO JAKKALSDANS, TURN RIGHT AT OLD CEMETERY AND CROSS HAMMANSKRAAL - MORULA CROSS AND FOLLOW ROUTE TO PINKY'S PROCEED AND TURN LEFT TO ROMA 4-WAY STOP, RIGHT ROAD D157 AND PROCEED TO T-JUNCTION WITH ROAD M35, RIGHT M35, PROCEED TO THE ROSSLYN - ONDERSTEPSPOORT T-JUNCTION, LEFT R566, RIGHT AT ROBOT INTO PAUL KRUGER STREET EXT. (ROAD M1566), PROCEED TO WONDERBOOM STATION AND JOIN PAUL KRUGER, PROCEED WITH PAUL KRUGER AND TURN LEFT INTO BOOM STREET, TURN RIGHT INTO ANDRIES, RIGHT SCHEIDING AND PROCEED TO BOSMAN TERMINUS.

RETURN TRIP:

FROM BOSMAN TERMINUS TURN RIGHT INTO BOSMAN STREET, RIGHT BOOM, AND LEFT PAUL KRUGER AND FOLLOW FORWARD ROUTE IN REVERSE.

ROUTE 916: ZOUTPANSLEEGTE - PRETORIA (109.5KM)

THIS AUTHORITY IS SIMILARLY A CO-ORDINATION OF THE EXISTING AUTHORITY 2016 (MABOPANE AND ZOUTPANSLEEGTE 177) AND THE SAME EXISTING AUTHORITY 3043 (WINTERVELD - PRETORIA)

DEPART FROM ZOUTPANSLEEGTE TERMINUS AND PROCEED TO MORETELE. PROCEED AND TURN RIGHT AT T-JUNCTION, PROCEED TO DIKEBU AND SWARTDAM ON ROUTE D65, RIGHT AT SWARTDAM AND PROCEED ALONG THE M35 UP TO ROSSLYN - ONDERSTEPSPOORT T-JUNCTION, LEFT INTO ROAD R566, RIGHT ROBOT INTO PAUL KRUGER STREET EXT. (ROAD M1566), PROCEED TO WONDERBOOM STATION AND JOIN PAUL KRUGER, PROCEED WITH PAUL KRUGER AND TURN LEFT INTO BOOM, PROCEED WITH DR. SAVAGE VIA HOSPITAL, RIGHT INTO PARK AND PROCEED TO TERMINUS.

RETURN TRIP:

FROM TERMINUS TURN RIGHT INTO BEATRIX, LEFT PROES, RIGHT PAUL KRUGER, LEFT BLOED, RIGHT POTGIETER, RIGHT BOOM, LEFT PAUL KRUGER AND FOLLOW FORWARD ROUTE IN REVERSE TO ZOUTPANSLEEGTE.

ROUTE 917: EERSTERUS - CALLIES (52.0KM)

THIS AUTHORITY IS SIMILARLY A CO-ORDINATION OF EXISTING AUTHORITY 2015 (MABOPANE - HAAKDRINGFONTEIN 55 (SWARTDAM) AND THE SAME (WINTERVELD TO PRETORIA) EXISTING AUTHORITY 3043 APPLIED FOR AS

EERSTERUS IS ALSO A VILLAGE ON THE ORIGINAL FARM STINKWATER 97. DEPART FROM TERMINUS, PROCEED TO SWARTDAM T-JUNCTION, LEFT AND LEFT INTO EERSTERUS EXT. 2, PROCEED WITH ROUTE, RIGHT IN UNNAMED STREET, LEFT AT HOUSE NO 625, PROCEED BABELEGI T-JUNCTION, TURN RIGHT AND PROCEED TO SWARTDAM - MABOPANE 4-WAY STOP, TURN LEFT INTO D65, AND PROCEED ALONG ROUTE R35 TO ROSSLYN - ONDERSTEPSPOORT T-JUNCTION, LEFT INTO R566, RIGHT AT ROBOT INTO PAUL KRUGER EXT, RM 1556, PROCEED TO WONDERBOOM STATION AND JOIN PAUL KRUGER, LEFT INTO BOOM, PROCEED WITH DR. SAVAGE VIA HOSPITAL, RIGHT INTO HAMILTON, RIGHT INTO PARK AND PROCEED TO TERMINUS.

RETURN

DEPART FROM TERMINUS, TURN RIGHT INTO BEATRIX, LEFT PROES, RIGHT PAUL KRUGER, LEFT BLOED, RIGHT POTGIETER, AND RIGHT BOOM, LEFT PAUL KRUGER AND PROCEED IN REVERSE WITH THE FORWARD JOURNEY TO EERSTERUS.

Permit No. 221511/1
OVER EXISTING APPROVED ROUTE, TIME TABLE AND TARRIFS.
Permit No. 221512/1
OVER EXISTING APPROVED ROUTE, TIME TABLE AND TARRIFS.
Permit No. 221513/1
OVER EXISTING APPROVED ROUTE, TIME TABLE AND TARRIFS.

OP.1224228. (2) NKHODI RJ ID NO 3802250260086. POSTAL ADDRESS: P.O.BOX9688, RUSTENBURG, RUSTENBURG, 0300. (4) TRANSFER OF PERMIT, PERMIT NO. 221430/2 FROM NTSIMANE TL (11 X PASSENGERS, DISTRICT: BAFOKENG). (7) AUTHORITY AS IN LAST MENTIONED PERMIT(S).

OP.1224229. (2) MQABA MD ID NO 6511035506088. POSADRES: 3033 EXT 4, KANANA, ORKNEY, 2620. (4) OORDRAG VAN PERMIT, PERMIT NO. 209151/2 VAN MQABA NJ (15 X PASSASIER, DISTRIK: KLERKSDORP). (7) MAGTIGING SOOS IN LAASGENOEMDE PERMIT(TE).

OP.1224230. (2) TLADI SA ID NO 6205015764086. POSADRES: 9614 KOERAPETSE STREET, IKAGENG, POTCHEFSTROOM, 2520. (4) OORDRAG VAN PERMIT, PERMIT NO. 214476/0 VAN NTSUNTSWANE NF (14 X PASSASIER, DISTRIK: POTCHEFSTROOM). (7) MAGTIGING SOOS IN LAASGENOEMDE PERMIT(TE).

OP.1224231. (2) BOOI PP ID NO 5607255414085. POSTAL ADDRESS: 4057 EXT 7, JOUBERTON, KLERKSDORP, 2574. (4) TRANSFER OF PERMIT, PERMIT NO. 205061/0 FROM TSOLO ME (15 X PASSENGERS, DISTRICT: KLERKSDORP). (7) AUTHORITY AS IN LAST MENTIONED PERMIT(S).

OP.1224232. (2) SEREI MM ID NO 6003030553083. POSADRES: 20965 EXT 13, KANANA, ORKNEY, 2620. (4) OORDRAG VAN PERMIT, PERMIT NO. 1200515/0 VAN MOKWENA JN (8 X PASSASIER, DISTRIK: KLERKSDORP). (7) MAGTIGING SOOS IN LAASGENOEMDE PERMIT(TE).

OP.1224233. (2) DINKEBOGILE MS ID NO 4405315431087. POSADRES: 2769 KHUMA, STILFONTEIN, 2550. (4) OORDRAG VAN PERMIT, PERMIT NO. 207309/0 VAN NTEU LM (30 X PASSASIER, DISTRIK: KLERKSDORP). (7) MAGTIGING SOOS IN LAASGENOEMDE PERMIT(TE).

OP.1224234. (2) QANKASE VS ID NO 5706215523082. POSADRES: 3818 ZONE 7, KHUMA, STILFONTEIN, 2550. (4) OORDRAG VAN PERMIT, PERMIT NO. 212716/1 VAN DINKEBOGILE MS (15 X PASSASIER, DISTRIK: KLERKSDORP). (7) MAGTIGING SOOS IN LAASGENOEMDE PERMIT(TE).

OP.1224235. (2) MAEMA KA ID NO 4001245401082. POSADRES: 723 SECHELESTR, TLHABANE, TLHABANE, 0316. (4) OORDRAG VAN PERMIT, PERMIT NO. 224126/2 VAN MOKGATLE J (13 X PASSASIER, DISTRIK: BAFOKENG). (7) MAGTIGING SOOS IN LAASGENOEMDE PERMIT(TE).

OP.1224236. (2) SELOME NV ID NO 5908105940083. POSADRES: P O BOX 30081, BOITEKONG, RUSTENBURG, 0308. (4) OORDRAG VAN PERMIT, PERMIT NO. 20301/7 VAN KEOGATILE AR (16 X PASSASIER, DISTRIK: RUSTENBURG). (7) MAGTIGING SOOS IN LAASGENOEMDE PERMIT(TE).

OP.1224237. (2) MOLOTSI H ID NO 4603225393088. POSADRES: 0423 SEGWALANE SECTION D, SEGWALANE, BRITS, 0250. (4) OORDRAG VAN PERMIT, PERMIT NO. 38467/0 VAN BONOKO WM (15 X PASSASIER, DISTRIK: BRITS). (7) MAGTIGING SOOS IN LAASGENOEMDE PERMIT(TE).

OP.1224238. (2) NHLENYAMA PV ID NO 5806195327080. POSADRES: 3473 SPRINGBOK STREET, WEDELA, WEDELA, 2500. (4) OORDRAG VAN PERMIT, PERMIT NO. 203502/0 VAN WEMANE DE (14 X PASSASIER, DISTRIK: OBERHOLZER). (7) MAGTIGING SOOS IN LAASGENOEMDE PERMIT(TE).

OP.1224239. (2) PHATSWANE KI ID NO 5810025894087. POSADRES: P O BOX 997, JERICO, JERICO, 0189. (4) OORDRAG VAN PERMIT, PERMIT NO. 218018/1 VAN MATLALA MS (15 X PASSASIER, DISTRIK: BRITS). (7) MAGTIGING SOOS IN LAASGENOEMDE PERMIT(TE).

OP.1224240. (2) MURAVHA TM ID NO 5908175323087. POSADRES: 6067 EXT 3 KHUTSONG, CARLETONVILLE, 2500 (4) VERVANGING VAN VOERTUIG, PERMIT NO. 219691/2 VAN MURAVHA TM (12 X PASSASIER, DISTRIK: POTCHEFSTROOM).
Permit No. 219691/2

ON TRIPS WITHIN A RADIUS OF 50 (FIFTY) KILOMETERS FROM WESTERN DEEP LEVELS NO 1 SHAFT DISTRICT POTCHEFSTROOM.

OP.1224241. (2) TOOLLO E ID NO 5104140441085. POSADRES: 2105 KANANA, ORKNEY, 2620 (4) VERVANGING VAN VOERTUIG, PERMIT NO. 202686/0 VAN TOOLLO E (14 X PASSASIER, DISTRIK: KLERKSDORP).
Permit No. 202686/0

FROM KANANA 2105 ORKNEY TO POINTS SITUATED WITHIN A RADIUS OF 50(FIFTY)KM FROM GPO ORKNEY AND BACK.
VEHICLE TO BE STATIONED AT 2105 KANANA ORKNEY.

from/van : 2003/09/12
from/van : A21/2003

to/tot : 2003/09/12
to/tot : A21/2003

OP.1224289. (2) RAYMOND C ID No 3906165041083. (3) Distrik: KLERKSDORP. Posadres: 17 DARLING STRAAT, ALABAMA, KLERKSDORP, 2570. (4) NUWE AANSOEK. (5) 1 x 10 passasiers. (6) Die vervoer van ander. (7) Magtiging: CONVEYANCE OF SCHOOL CHILDREN, TEACHERS, LECTORS AND STUDENTS.

FROM 17 DARLING STREET, ALABAMA TO METHODIST PRIMARY SCHOOL AND KLERKSDORP HIGH SCHOOL IN KLERKSDORP.

OP.1224290. (2) KRUGER AF ID No 4511265005084. (3) Distrik: DELAREYVILLE. Posadres: P O BOX 92, DELAREYVILLE, DELAREYVILLE, 2770. (4) NUWE AANSOEK. (5) 1 x 67 passasiers. (6) Die vervoer van ander. (7) Magtiging: VERVOER VAN SKOOL KINDERS, ONDERWYSERS, STUDENTE EN LEKTORE.

VANAF LOUWSTRAAT DELAREYVILLE, DRAAI LINKS IN KERKSTRAAT EN REGS IN SKOOLSTRAAT, LINKS IN DU TOITSTRAAT, LINKS IN PROTEASTRAAT, LINKS IN BUITENSTRAAT, REGS IN GENERAAL DELAREYVILLESTRAAT - OP SANNIESHOF PAD UIT +- 18 KILOMETERS VANAF DELAREYVILLE STOP OP BABERSPAN, STOP WEER OP BOSSIES +- 9 KILOMETERS, DAN +- 13 KILOMETERS SANNIESHOF HOERSKOOL TOE. DIESELFDE ROETE TERUG IN MIDDAG.

OP.1224291. (2) LERATA LJ ID No 5309285570081. Posadres: 464 MOTSI RI STREET, ORKNEY, 2620 (4) VERVANGING VAN VOERTUIG, Permit No. 207621/3 van LERATA LJ (14 x passasiers, distrik: KLERKSDORP). Permit No. 207621/3 VANAF 646 KANANA ORKNEY NA PUNTE GELEE BINNE 'N RADIUS VAN 80 (TAGTIG) KM VANAF HPK ORKNEY EN TERUG.

OP.1224292. (2) NKOKOU MS ID No 4605015188081. Postal address: PO BOX 112 CASSEL, 8580 (4) REPLACEMENT OF VEHICLE, Permit No. 300373/6 from NKOKOU MS (15 x passengers, district: UNKNOWN). Permit No. 300373/6 FROM CASSEL TAXI RANK TO VRYBURG TAXI RANK AND RETURN.

OP.1224293. (2) SELLO RJ ID No 4603225264081. (3) District: KLERKSDORP. Postal address: 22 BURNSTREET ORKNEY, 2619. (4) AMENDMENT ON EXISTING PERMIT, Permit No. 223380/3 from SELLO RJ (15 x passengers, district: KLERKSDORP). (5) 1 x 15 passengers. (6) The conveyance of taxi passengers. (7) Authority: Permit No. 223380/3 EXISTING ROUTE:

FROM VAAL REEFS SHAFT NO 3 TO FICKSBURG AND RETURN.
ADDITIONAL ROUTES:

A)
FROM VAAL REEFS NO 8 ORKNEY TAXI RANK TO R30 BOTHAVILLE, ODENDAALSRS, WELKOM, THEUNISSEN, BRANDFORD TO N1 BLOEMFONTEIN VIA ANDRIES PRETORIUS STREET TO R702 DEWETSDORP TO WEPENER TO VAN ROOYENSGATE AND BACK.

B)
FROM VAAL REEFS NO 8 ORKNEY TO R30 VIA R76 VILJOENSKROON, KROONSTAD VIA VAN ZYL STREET AND CROSS STREET SOUTH ROAD TO R76 STEYNSRS, BETHLEHEM VIA COMMISSIONER STREET TO R26 TO FOURIESBURG BRIDGE AND BACK.

OP.1224294. (2) HLOKOZA HP ID No 6811075643084. (3) District: KLERKSDORP. Postal address: Z 11037, KANANA, ORKNEY, 2620. (4) AMENDMENT ON EXISTING PERMIT, Permit No. 224415/4 from HLOKOZA HP (15 x passengers, district: KLERKSDORP). (5) 1 x 15 passengers. (6) The conveyance of taxi passengers. (7) Authority: Permit No. 224415/4 EXISTING ROUTE:

FROM KANANA TO ORKNEY AND BACK.
REQUESTED CHANGE:

1. FROM KANANA TO KLERKSDORP RANK AND BACK.
2. FROM ORKNEY TAXI RANK TO JOHANNESBURG (PARKSTATION) AND ORKNEY TO MASERU -VAN ROOYENS.

OP.1224295. (2) MAHLAOLE FH ID No 4806095495087. (3) District: KLERKSDORP. Postal address: 19 MAFOHLA STREET, KANANA, ORKNEY, 2620. (4) AMENDMENT ON EXISTING PERMIT, Permit No. 225285/3 from MAHLAOLE FH (15 x passengers, district: KLERKSDORP). (5) 1 x 15 passengers. (6) The conveyance of taxi passengers. (7) Authority: Permit No. 225285/3 EXISTING ROUTE:

FROM KANANA TAXI RANK TO ORKNEY TAXI RANK AND BACK.
REQUESTED CHANGE:

1. FROM KANANA TAXI RANK TO ORKNEY TAXI RANK AND BACK.
2. FROM ORKNEY TAXI RANK TO JOHANNESBURG (PARK STATION) AND MAFIKENG AND BACK.

OP.1224296. (2) MAKAE P ID No 4303165373089. (3) District: KLERKSDORP. Postal address: 1653 KANANA LOCATION, ORKNEY, 2620. (4) AMENDMENT ON EXISTING PERMIT, Permit No. 223378/4 from MAKAE P (15 x passengers, district: KLERKSDORP). (5) 1 x 15 passengers. (6) The conveyance of taxi passengers. (7) Authority: Permit No. 223378/4
EXISTING ROUTE:

FROM VAAL REEFS SHAFT NO 3 TO FICKSBURG AND RETURN.
REQUESTED CHANGE:

1. FROM VAAL-REEFS NO 8 SHAFT VIA ORKNEY TO FICKSBURG, FOURIESBURG, MASERU AND VAN ROOYEN AND BACK.

OP.1224297. (2) MAKAE P ID No 4303165373089. (3) District: KLERKSDORP. Postal address: 1653 KANANA LOCATION, ORKNEY, 2620. (4) AMENDMENT ON EXISTING PERMIT, Permit No. 228403/2 from MAKAE P (15 x passengers, district: KLERKSDORP). (5) 1 x 15 passengers. (6) The conveyance of taxi passengers. (7) Authority: Permit No. 228403/2
EXISTING ROUTE:

FROM POINTS WITHIN THE BLACK TOWNSHIP OF KANANA ORKNEY TO PLEASURE RESORTS PLACES OF INTEREST OR WHERE ACCOMMODATION OR SPECIAL TOURIST FACILITIES ARE AVAILABLE OR HOTELS WITHIN THE BOUNDARIES OF THE R.S.A. AND RETURN BACK TO KANANA, BLACK TOWNSHIP OF ORKNEY. CONVEYANCE AUTHORISED HEREIN, SHALL BE SUBJECT TO THE FOLLOWING CONDITIONS: 1. NO ADDITIONAL PERSONS SHALL BE PICKED UP AT ANY POINT OTHER THAN THE STARTING POINT OF EACH ROUTE AS PRESCRIBED ABOVE AND NO PERSONS SHALL BE SET DOWN EN ROUTE EXCEPT AS PROVIDED FOR IN CONDITION 2 BELOW. 2. ALL PERSONS SHALL BE CONVEYED BACK TO THE POINTS OF EMBARKATION EXCEPT IN CASE OF A PERSON WHO WISHES TO DISCONTINUE A TOUR AT ANY PLACE EN ROUTE IN ORDER TO PROCEED FURTHER ON A TOUR TO A PLACE BEYOND THE BORDERS OF THE R.S.A. AND THE BORDERS OF S.W.A.
REQUESTED CHANGE:

FROM VAAL REEFS NO 8 SHAFT VIA ORKNEY TO FICKSBURG, FOURIESBURG, MASERU, VAN ROOYENS AND BACK.

OP.1224298. (2) NOKA TP ID No 6809255656082. (3) District: KLERKSDORP. Postal address: PO BOX 1060, ORKNEY, 2620. (4) AMENDMENT ON EXISTING PERMIT, Permit No. 223298/5 from NOKA TP (15 x passengers, district: KLERKSDORP). (5) 1 x 15 passengers. (6) The conveyance of taxi passengers. (7) Authority: Permit No. 223298/5
EXISTING ROUTE:

FROM KANANA TO ORKNEY AND BACK.
REQUESTED CHANGE:

1. FROM KANANA TAXI RANK TO ORKNEY TAXI RANK AND RETURN.
2. FROM ORKNEY TAXI RANK TO JOHANNESBURG (PARK STATION) ORKNEY AND MAFIKENG.

OP.1224299. (2) MAFULENI BS ID No 6604135713082. (3) District: KLERKSDORP. Postal address: Z 9623, KANANA, ORKNEY, 2620. (4) AMENDMENT ON EXISTING PERMIT, Permit No. 202526/3 from MAFULENI BS (15 x passengers, district: KLERKSDORP). (5) 1 x 15 passengers. (6) The conveyance of taxi passengers. (7) Authority: Permit No. 202526/3
EXISTING ROUTE:

FROM UMUZIMUHLE SHOOPING CENTRE VAAL REEFS ORKNEY TO POINTS SITUATED WITHIN A RADIUS OF 15(FIFTEEN) KM FROM UMUZIMUHLE SHOPPING CENTRE VAAL REEFS ORKNEY AND BACK TO THE POINT OF DEPARTURE. VEHICLE TO BE STATIONED AT UMUZIMUHLE SHOPPING CENTRE VAAL REEFS ORKNEY.
REQUESTED CHANGE:

1. FROM KANANAN TAXI RANK TO KLERKSDORP TAXI RANK AND RETURN.
2. FROM ORKNEY TAXI RANK TO JOHANNESBURG AT PARK STATION AND BACK.

OP.1224300. (2) MOKOATLE ME ID No 5212165393089. (3) District: KLERKSDORP. Postal address: P O BOX 527, ORKNEY, 2620. (4) AMENDMENT ON EXISTING PERMIT, Permit No. 207693/1 from MOKOATLE ME (14 x passengers, district: KLERKSDORP). (5) 1 x 14 passengers. (6) The conveyance of taxi passengers. (7) Authority: Permit No. 207693/1
EXISTING ROUTE:

ON TRIPS TO POINTS SITUATED WITHIN A RADIUS OF 80(EIGHTY)KM FROM GPO ORKNEY.

REQUESTED CHANGE:

FROM ORKNEY TAXI RANK TO PIETERSBURG AND RETURN.

OP.1224301. (2) BOHATA KJ ID No 5505125810088. (3) District: KLERKSDORP. Postal address: 4014 KANANA, ORKNEY, 2620. (4) AMENDMENT ON EXISTING PERMIT, Permit No. 218602/3 from BOHATA KJ (15 x passengers, district: KLERKSDORP). (5) 1 x 15 passengers. (6) The conveyance of taxi passengers. (7) Authority: Permit No. 218602/3
EXISTING ROUTE:

TOURISTS AND THEIR PERSONAL BELONGINGS, FOOD AND SLEEPING BAGS. FROM POINTS WITHIN THE BLACK TOWNSHIP OF KANANA, ORKNEY TO PLEASURE RESORTS, PLACES OF INTEREST OR WHERE ACCOMMODATION OR SPECIAL TOURIST FACILITIES ARE AVAILABLE OR HOTELS WITHIN THE BOUNDARIES OF THE REPUBLIC OF SOUTH AFRICA AND RETURN BACK TO KANANA, BLACK TOWNSHIP OF ORKNEY.

THE CONVEYANCE AUTHORISED HEREIN, SHALL BE SUBJECT TO THE FOLLOWING CONDITIONS:

I) NO ADDITIONAL PERSONS SHALL BE PICKED UP AT ANY POINT OTHER THAN THE STARTING POINT OF EACH ROUTE AS PRESCRIBED ABOVE AND NO PERSONS SHALL BE SET DOWN EN ROUTE EXCEPT AS PROVIDED FOR IN CONDITION (II) BELOW.

II) ALL PERSONS SHALL BE CONVEYED BACK TO THE POINTS OF EMBARKATION EXCEPT IN CASE OF A PERSON WHO WISHES TO DISCONTINUE A TOUR AT ANY PLACE EN ROUTE IN ORDER TO PROCEED FURTHER ON A TOUR TO A PLACE BEYOND THE BORDERS OF THE REPUBLIC OF SOUTH AFRICA AND THE BORDERS OF SOUTH WEST AFRICA.

THE CONDITIONS CONTAINED HEREIN SHALL BE SUBJECT TO REVIEW AT ANY TIME.

REQUESTED CHANGE:

1. FROM ORKNEY TAXI RANK VIA R30 TO R76 VILJOENSKROON VIA KROONSTAD VAN ZYLSTREET, CROSS STREET SOUTH ROAD VIA R76 STEYNSRUS, R720 SENEKAL VIA R707 MARQUARD TO CLOCOLAN R26 LADYBRAND N8 TO MASERU BRIDGE AND BACK VIA THE SAME ROUTES R76 TO BETHLEHEM VIA FOURIESBURG R26 AND BACK.
2. FROM ORKNEY TAXI RANK VIA VILJOENSKROON, KROONSTAD, STEYNSRUS, SENEKAL, ROSENDAL TO R26 FICKSBURG AND BACK VIA THE SAME ROUTES.

OP.1224302. (2) NTEMA NP ID No 5406045209081. (3) District: KLERKSDORP. Postal address: 2826 KANANA, ORKNEY, 2620. (4) AMENDMENT ON EXISTING PERMIT, Permit No. 207445/2 from NTEMA NP (15 x passengers, district: KLERKSDORP). (5) 1 x 15 passengers. (6) The conveyance of taxi passengers. (7) Authority: Permit No. 207445/2
EXISTING ROUTE:

FROM ORKNEY TAXI RANK TO VAAL REEFS TAXI RANK AND RETURN.

REQUESTED CHANGE:

1. FROM ORKNEY TAXI RANK VIA R30 TO BOTHAVILLE TO ODENDAALSRUS, WELKOM, THEUNISSEN, BRANDFORD TO N1 TO ANDRIES PRETORIUS TO N8 TO BOTSHABELO AND RETURN.
2. FROM ORKNEY TAXI RANK VIA VILJOENSKROON, KROONSTAD, STEYNSRUS, SENEKAL, ROSENDAAL TO R26 FICKSBURG, BOTSHABELO AND RETURN.

OP.1224303. (2) MAICHU TB ID No 5001095405083. (3) District: KLERKSDORP. Postal address: P O BOX 11126, KLERKSDORP, 2570. (4) AMENDMENT ON EXISTING PERMIT, Permit No. 210074/3 from MAICHU TB (15 x passengers, district: KLERKSDORP). (5) 1 x 15 passengers. (6) The conveyance of taxi passengers. (7) Authority: Permit No. 210074/3
EXISTING ROUTE:

FROM KANANA 2034 ORKNEY TO POINTS SITUATED WITHIN A RADIUS OF 50(FIFTY)KM FROM GPO ORKNEY AND BACK TO THE POINT OF DEPARTURE
REQUESTED CHANGE:

-
1. FROM ORKNEY TAXI RANK VIA R30 TO R76 VILJOENSKROON VIA KROONSTAD, VAN ZYLSTREET, CROSS STREET, SOUTH ROAD VIA STEYNSRUS R702, SENEKAL VIA R707 MARQUARD TO CLOCOLAN, R26 TO LADYBRAND N8 TO MASERU BRIDGE AND BACK VIA SAME ROUTES.
 2. FROM ORKNEY TAXI RANK VIA VILJOENSKROON, KROONSTAD TO STEYNSRUS, SENEKAL ROSENDAL TO R26 TO FICKSBURG & RETURN VIA SAME ROUTES.

OP.1224304. (2) MAGWASA MA ID No 6701235333082. (3) District: KLERKSDORP. Postal address: 13176 CHRISHANI STREET, KANANA, ORKNEY, 2620. (4) AMENDMENT ON EXISTING PERMIT, Permit No. 207406/2 from MAGWASA MA (15 x passengers, district: KLERKSDORP). (5) 1 x 15 passengers. (6) The conveyance of taxi passengers. (7) Authority: Permit No. 207406/2
EXISTING ROUTE:

VANAF KANANA 3468 ORKNEY NA PUNTE GELEE BINE 'N RADIUS VAN 50(VYFTIG)KM VANAF HPK ORKNEY EN TERUG. VOERTUIG GESTASIONEER TE WORD TE 3468 ORKNEY.
REQUESTED CHANGE:

1. FROM ORKNEY TAXI RANK TO KANANA TAXI RANK BACK TO ORKNEY.
2. FROM ORKNEY TAXI RANK TO JOHANNESBURG (PARK STATION) AND QWA-QWA VIA KROONSTAD AND RETURN.

OP.1224305. (2) HLOKOZA HP ID No 6811075643084. (3) District: KLERKSDORP. Postal address: Z 11037, KANANA, ORKNEY, 2620. (4) AMENDMENT ON EXISTING PERMIT, Permit No. 200891/3 from HLOKOZA HP (15 x passengers, district: KLERKSDORP). (5) 1 x 15 passengers. (6) The conveyance of taxi passengers. (7) Authority: Permit No. 200891/3
EXISTING ROUTE:

FROM KANANA TAXI RANK TO KLERKSDORP TAXI RANK AND RETURN.
REQUESTED CHANGE:

1. FROM KANANA/ORKNEY TAXI RANK TO JOHANNESBURG PARK STATION AND RETURN.
2. FROM KANANA/ORKNEY TAXI RANK TO QWA-QWA VIA KROONSTAD AND RETURN.
3. FROM ORKNEY TAXI RANK TO MAFIKENG AND BACK.

OP.1224306. (2) MOKOATLE ME ID No 5212165393089. (3) District: KLERKSDORP. Postal address: P O BOX 527, ORKNEY, 2620. (4) AMENDMENT ON EXISTING PERMIT, Permit No. 209431/3 from MOKOATLE ME (15 x passengers, district: KLERKSDORP). (5) 1 x 15 passengers. (6) The conveyance of taxi passengers. (7) Authority: Permit No. 209431/3
EXISTING ROUTE:

FROM ORKNEY TAXI RANK TO NO 9 BACK TO ORKNEY TAXI RANK.
REQUESTED CHANGE:

1. FROM ORKNEY TAXI RANK TO VAAL REEFS TAXI RANK AND RETURN.
2. FROM ORKNEY TAXI RANK TO JOHANNESBURG (PARK STATION) AND RETURN.
3. FROM ORKNEY TO MASERU AND BACK TO ORKNEY.

OP.1224307. (2) NOKA TP ID No 6809255656082. (3) District: KLERKSDORP. Postal address: PO BOX 1060, ORKNEY, ORKNEY, 2620. (4) AMENDMENT ON EXISTING PERMIT, Permit No. 209017/2 from NOKA TP (15 x passengers, district: KLERKSDORP). (5) 1 x 15 passengers. (6) The conveyance of taxi passengers. (7) Authority: Permit No. 209017/2
EXISTING ROUTE:

FROM ORKNEY TAXI RANK TO KANANA TAXI RANK AND RETURN.
REQUESTED CHANGE:

FROM ORKNEY TAXI RANK TO JOHANNESBURG (PARK STATION) AND BACK.

OP.1224308. (2) MAFULENI BS ID No 6604135713082. (3) District: KLERKSDORP. Postal address: Z 9623, KANANA, ORKNEY, 2620. (4) AMENDMENT ON EXISTING PERMIT, Permit No. 1200417/0 from MAFULENI BS (15 x passengers, district: KLERKSDORP). (5) 1 x 15 passengers. (6) The conveyance of taxi passengers. (7) Authority: Permit No. 1200417/0
EXISTING ROUTE:

FROM KANANA TO ORKNEY AND BACK.
REQUESTED CHANGE:

FROM ORKNEY TAXI RANK TO JOHANNESBURG PARK STATION AND BACK.

OP.1224309. (2) BOHATA KJ ID No 5505125810088. (3) District: KLERKSDORP. Postal address: 4014 KANANA, ORKNEY, 2620. (4) AMENDMENT ON EXISTING PERMIT, Permit No. 218601/4 from BOHATA KJ (16 x passengers, district: KLERKSDORP). (5) 1 x 16 passengers. (6) The conveyance of taxi passengers. (7) Authority: Permit No. 218601/4
EXISTING ROUTE:

FROM POINTS WITHIN THE BLACK TOWNSHIP OF KANANA, ORKNEY TO PLEASURE RESORTS, PLACES OF INTEREST OR WHERE ACCOMMODATION OR SPECIAL TOURIST FACILITIES ARE AVAILABLE OR HOSTELS WITHIN THE BOUNDARIES OF THE REPUBLIC OF SOUTH AFRICA AND RETURN BACK TO KAKANA, BLACK TOWNSHIP OF ORKNEY. THE CONVEYANCE AUTHORISED HEREIN, SHALL BE SUBJECT TO THE FOLLOWING CONDITIONS:

- I) NO ADDITIONAL PERSONS SHALL BE PICKED UP AT ANY POINT OTHER THAN THE STARTING POINT OF EACH ROUTE AS PRESCRIBED ABOVE AND NO PERSONS SHALL BE SET DOWN EN ROUTE EXCEPT AS PROVIDED FOR IN CONDITION (II) BELOW.
- II) ALL PERSONS SHALL BE CONVEYED BACK TO THE POINTS OF EMBARKATION EXCEPT IN CASE OF A PERSONS WHO WISHES TO DISCONTINUE A TOUR AT ANY PLACE EN ROUTE IN ORDER TO PROCEED FURTHER ON A TOUR TO A PLACE BEYOND THE BORDERS OF THE REPUBLIC OF SOUTH AFRICA AND THE BORDERS OF SOUTH WEST AFRICA.

THE CONDITIONS CONTAINED HEREIN SHALL BE SUBJECT TO REVIEW AT ANY TIME.

REQUESTED CHANGE:

1. FROM ORKNEY VIA R30 TO R76 VILJOENSKROON TO KROONSTAD, VAN ZYL STRAAT CROSS STREET, SOUTH ROAD TO R76, STEYNSRUS, R720 SENEKAL, R707 MARQUARD, R708 TO CLOCOLAN, R26 LADYBRAND, N8 TO MASERU BRIDGE AND BACK.
2. SENEKAL N5 TO R70 TO ROSENDAL TO R26 FICKSBURG BRIDGE.
3. BACK TO R76 STEYNSRUS TO BETHLEHEM VIA COMMISSIONERSTREET TO R26 FOURIESBURG BRIDGE AND RETURN.

OP.1224311. (2) MAHLONOKO MA ID No 4409190467083. (3) District: KLERKSDORP. Postal address: PO BOX 5184, DORINGKRUIN, DORINGKRUIN, 2576. (4) AMENDMENT ON EXISTING PERMIT, Permit No. 207598/1 from MAHLONOKO MA (15 x passengers, district: KLERKSDORP). (5) 1 x 15 passengers. (6) The conveyance of taxi passengers. (7) Authority: Permit No. 207598/1
EXISTING ROUTE:

OP RITTE VANAF NO 9 SKAG VAAL REEFS ORKNEY NA PUNTE GELEE BINNE 'N RADIUS VAN 50(VYFTIG) KM VANAF NO 9 SKAG VAAL REEFS ORKNEY EN TERUG. VOERTUIG GESTASIONEER TE WORD TE NO 9 SKAG VAAL REEFS ORKNEY.

REQUESTED CHANGE:

1. FROM ORKNEY TAXI RANK VIA R30 ORKNEY TO R76 VILJOENSKROON TO KROONSTAD VIA VAN ZYLSTREET, CROSS STREET, SOUTH ROAD TO STEYNSRUS VIA R720 SENEKAL, R707 MARQUARD, CLOCOLAN, R26 LADYBRAND N8 TO MASERU BRIDGE AND BACK.
2. FROM ORKNEY TAXI RANK TO R30 VIA R76 VILJOENSKROON TO KROONSTAD VIA STEYNSRUS TO R720 SENEKAL TO R70 ROSENDAL TO R26 FICKSBURG RANK AND BACK IN SAME ROUTE IN REVERSE.

OP.1224312. (2) MQEDLANE DM ID No 5405235510084. (3) District: KLERKSDORP. Postal address: 925 KANANA, ORKNEY, 2620. (4) AMENDMENT ON EXISTING PERMIT, Permit No. 208841/2 from MQEDLANE DM (15 x passengers, district: KLERKSDORP). (5) 1 x 15 passengers. (6) The conveyance of taxi passengers. (7) Authority: Permit No. 208841/2
EXISTING ROUTE:

- A. FROM VAAL REEFS GM NO 1 HOSTEL ORKNEY TO POINTS SITUATED WITHIN A RADIUS OF 50 (FIFTY) KM FROM VAAL REEFS GM NO 1 HOSTEL ORKNEY AND BACK.
- B. ON CASUAL TRIPS FROM VAAL REEFS GM NO 1 HOSTEL ORKNEY TO POINTS SITUATED WITHIN A RADIUS OF 100 (HUNDERD) KM FROM VAAL REEFS GM NO 1 HOSTEL ORKNEY.

REQUESTED CHANGE:

1. FROM ORKNEY TAXI RANK VIA R30 TO R76 VILJOENSKROON TO KROONSTAD VAN ZYLSTREET, CROSS STREET, SOUTH ROAD TO STEYNSRUS R720, SENEKAL VIA R707 MARQUARD, R708 CLOCOLAN, R26 LADYBRAND N8 TO MASERU BRIDGE AND BACK.
2. FROM ORKNEY TAXI RANK TO VILJOENSKROON, KROONSTAD, STEYNSRUS, SENEKAL

TO ROSENDAL THEN FICKSBURG AND BACK.

OP.1224313. (2) LEKHOABA BS ID No 6411195344083. (3) District: KLERKSDORP. Postal address: 1912 MAANYASTREET, KANANA, ORKNEY, 2620. (4) AMENDMENT ON EXISTING PERMIT, Permit No. 208300/1 from LEKHOABA BS (14 x passengers, district: KLERKSDORP). (5) 1 x 14 passengers. (6) The conveyance of taxi passengers. (7) Authority:

Permit No. 208300/1

EXISTING ROUTE:

ON TRIPS WITHIN A RADIUS OF 50 (FIFTY) KM FROM GPO ORKNEY.

REQUESTED CHANGE:

1. FROM KANANA/ORKNEY TAXI RANK TO JOHANNESBURG PARK STATION VIA RANDFONTEIN AND BACK.
2. FROM KANANA/ORKNEY TAXI RANK TO QWA-QWA VIA VILJOENSKROON, KROONSTAD.
3. FROM ORKNEY TO MAFIKENG AND BACK.

OP.1224314. (2) PHENYEKE SE ID No 2902025449088. (3) District: KLERKSDORP. Postal address: BOX 475, ORKNEY, 2620. (4) AMENDMENT ON EXISTING PERMIT, Permit No. 211849/4 from PHENYEKE SE (15 x passengers, district: KLERKSDORP). (5) 1 x 15 passengers. (6) The conveyance of taxi passengers. (7) Authority:

Permit No. 211849/4

EXISTING ROUTE:

OP RITTE BINNE 'N RADIUS VAN 50(VYFTIG) KM VANAF ORKNEY HPK.

CHANGED ROUTE:

1. FROM KANANA/ORKNEY TAXI RANK TO JOHANNESBURG PARK STATION AND RETURN.
2. FROM ORKNEY TO KLERKSDORP TAXI RANK AND RETURN.
3. FROM ORKNEY TAXI RANK TO QWA-QWA VIA KROONSTAD AND MAFIKENG AND RETURN.

OP.1224315. (2) MOKANYANE ME ID No 5605275178086. (3) District: KLERKSDORP. Postal address: PO BOX 1019, ORKNEY, 2620. (4) AMENDMENT ON EXISTING PERMIT, Permit No. 211575/1 from MOKANYANE ME (15 x passengers, district: KLERKSDORP). (5) 1 x 15 passengers. (6) The conveyance of taxi passengers. (7) Authority:

Permit No. 211575/1

EXISTING ROUTE:

ON TRIPS FROM KANANA ORKNEY TO POINTS SITUATED WITHIN A RADIUS OF 50(FIFTY)KM FROM KANANA ORKNEY AND BACK B)ON CASUAL TRIPS FROM KANANA ORKNEY TO POINTS SITUATED WITHIN A RADIUS OF 100(ONE HUNDRED)KM FROM KANANA ORKNEY AND BACK

REQUESTED CHANGE:

1. FROM ORKNEY TAXI RANK VIA R30 TO VILJOENSKROON IN R76 TO KROONSTAD, VAN ZYLSTREET, SOUTH ROAD, TO R76 STEYNSRUS TO BETHLEHEM VIA COMMISSIONER STREET, N5 KESTELL TO R57 PHUTHA-DICHABA AND BACK.
2. FROM ORKNEY TAXI RANK TO PHUTHA-DICHABA, FOURIESBURG, FICKSBURG AND MASERU VIA BETHLEHEM VIA COMMISSIONER TO R26 TO FOURIESBURG BRIDGE AND BACK.

OP.1224316. (2) MOKANYANE ME ID No 5605275178086. (3) District: KLERKSDORP. Postal address: PO BOX 1019, ORKNEY, 2620. (4) AMENDMENT ON EXISTING PERMIT, Permit No. 201038/3 from MOKANYANE ME (15 x passengers, district: KLERKSDORP). (5) 1 x 15 passengers. (6) The conveyance of taxi passengers. (7) Authority:

Permit No. 201038/3

EXISTING ROUTE:

A)ON TRIPS FROM VAAL REEFS GOLD MINE NO1 HOSTEL ORKNEY TO POINTS SITUATED WITHIN A RADIUS OF 50(FIFTY)KM FROM VAAL REEFS GOLD MINE NO1 HOSTEL ORKNEY AND BACK B)ON CASUAL TRIPS FROM VAAL REEFS GOLD MINE NO1 HOSTEL ORKNEY TO POINTS WITHIN A RADIUS OF 100(ONE HUNDRED)KM FROM VAAL REEFS NO1 HOSTEL ORKNEY

REQUESTED CHANGE:

1. FROM ORKNEY TAXI RANK TO R30 VIA R76 VILJOENSKROON, KROONSTAD VIA VAN ZYL STREET SOUTH ROAD TO R76 STEYNSRUS, TO BETHLEHEM VIA COMMISSIONER, MULLER HOSPITAL TO N5 KERSTEL VIA R57 TO PHUTHADICHABA AND BACK.
2. FROM ORKNEY TAXI RANK TO FICKSBURG BRIDGE VIA STEYNSRUS R720 TO SENEKAL VIA N5 TO R70 TO ROSENDAL VIA R26 TO FICKSBURG AND BACK.

OP.1224317. (2) MOKANYANE ME ID No 5605275178086. (3) District: KLERKSDORP. Postal address: PO BOX 1019, ORKNEY, 2620. (4) AMENDMENT ON EXISTING PERMIT, Permit No. 223440/5 from MOKANYANE ME (15 x passengers,

district: KLERKSDORP). (5) 1 x 15 passengers. (6) The conveyance of taxi passengers. (7) Authority:

Permit No. 223440/5

EXISTING ROUTE:

FROM KANANA TAXI RANK TO ORKNEY TAXI RANK AND RETURN.

REQUESTED CHANGE:

1. FROM KANANA/ORKNEY TAXI RANK TO JOHANNESBURG PARK STATION VIA RANDFONTEIN AND BACK.
2. FROM KANANA/ORKNEY TAXI RANK TO QWA-QWA VIA VILJOENSKROON, KROONSTAD AND BACK.

OP.1224318. (2) LOBISI MS ID No 5610280790081. (3) District: KLERKSDORP. Postal address: PO BOX 132, ORKNEY, 2620. (4) AMENDMENT ON EXISTING PERMIT, Permit No. 223996/2 from LOBISI MS (15 x passengers, district: KLERKSDORP). (5) 1 x 15 passengers. (6) The conveyance of taxi passengers. (7) Authority:

Permit No. 223996/2

EXISTING ROUTE:

FROM KANANA LOCATION AT ORKNEY TO ORKNEY TAXI RANK AND BACK TO KANANA LOCATION AT ORKNEY.

REQUESTED CHANGE:

1. FROM ORKNEY TAXI RANK TO R30 VIA R76 VILJOENSKROON TO KROONSTAD VAN ZYL STREET, CROSS STREET, SOUTH ROAD TO R76 STEYNSRUS VIA R720 SENEKAL TO R707 MARQUARD TO CLOCOLAN, R708, R26 LADYBRAND N8 TO MASERU BRIDGE AND BACK VIA SAME ROUTES IN REVERSE.
2. FROM ORKNEY R30 TAXI RANK VIA VILJOENSKROON R76 TO KROONSTAD TO STEYNSRUS R720 TO SENEKAL N5 TO R70 ROSENDAL TO R26 FICKSBURG AND BACK VIA THE SAME ROUTE IN REVERSE
3. FROM ORKNEY TAXI RANK VIA R30 BOTHAVILLE, ODENDAALSRUS, WELKOM, THEUNISSEN, BRANDFORD R30 TO N1 BLOEMFONTEIN VIA ANDRIES PRETORIUS STREET TO N10 TO R702 TO DEWETSDORP, WEPENAR AND VAN ROOYENSGATE AND RETURN.

OP.1224332. (2) MOTSOASELE JT ID No 7203225784084. Postal address: PO BOX 1509 MOGWASE, 0314. (4) TRANSFER OF PERMIT, Permit No. 46868/2 from KHUNOU SE (15 x passengers, district: RUSTENBURG). (7) Authority as in last mentioned permit(s).

OP.1224333. (2) MATABOGE CN ID No 5504170234088. Postal address: P O BOX 4581, BRITS, BRITS, 0250. (4) TRANSFER OF PERMIT, Permit No. 219709/2 from MATHABOGE MJ (14 x passengers, district: BRITS). (7) Authority as in last mentioned permit(s).

OP.1224334. (2) TLHABADIRA MP ID No 6912175758085. Postal address: PO BOX 391, SUN CITY, RUSTENBURG, 0316. (4) TRANSFER OF PERMIT, Permit No. 26898/0 from MATHOLO MJ (15 x passengers, district: RUSTENBURG). (7) Authority as in last mentioned permit(s).

OP.1224335. (2) MATHOLO MJ ID No 5509255811080. Postal address: P O BOX 1409, MOGWASE, 0314 (4) REPLACEMENT OF VEHICLE, Permit No. 38881/3 from MATHOLO MJ (15 x passengers, district: UNKNOWN).

Permit No. 38881/3

FROM MOGWASE COMPLEX TO RUSTENBURG TAXI RANK VIA KANANA AND BOSHOEK AND BACK.

OP.1224337. (2) MOREKISI TE ID No 6812126343088. Postal address: PO BOX 574 BOTHITHO, 8460. (4) TRANSFER OF PERMIT, Permit No. 219361/0 from MASIRE LR (14 x passengers, district: VRYBURG). (7) Authority as in last mentioned permit(s).

OP.1224338. (2) SCORGIES CM ID No 6904060070080. Posadres: P O BOX 9090, PROMOSA, POTCHEFSTROOM, 2531. (4) OORDRAG VAN PERMIT, Permit No. 205195/4 van WILLIAMS DS (15 x passasiers, distrik: POTCHEFSTROOM). (7) Magtiging soos in laasgenoemde permit(te).

OP.1224339. (2) LEFERA MW ID No 4805145603088. Posadres: PO BOX 730, WOLMARANSTAD, WOLMARANSTAD, 2630. (4) OORDRAG VAN PERMIT, Permit No. 212751/0 van MPOLOKENG J (14 x passasiers, distrik: WOLMARANSSTAD). (7) Magtiging soos in laasgenoemde permit(te).

OP.1224340. (2) MPANE FM ID No 4411085474083. Posadres: P O BOX 139, SONOP, SONOP, 0258. (4) OORDRAG VAN PERMIT, Permit No. 1200533/0 van MOSINA P (13 x passasiers, distrik: BRITS). (7) Magtiging soos in laasgenoemde permit(te).

OP.1224341. (2) MOLEFE KS ID No 4805170507089. Posadres: 2DE LAAN 12, KIESERWIEL, LICHTENBURG, 2740. (4) OORDRAG VAN PERMIT, Permit No. 208932/2 van MOLEHE MP (15 x passasiers, distrik: LICHTENBURG). (7) Magtiging soos in laasgenoemde permit(te).

OP.1224342. (2) MOGOTSI JM ID No 6402027075086. Postal address: 1571 MOROLONG SECTION KGABALATSANE, 0190. (4) TRANSFER OF PERMIT, Permit No. 1200530/0 from MOTLOUNG DA (14 x passengers, district: BRITS). (7) Authority as in last mentioned permit(s).

from/van : 2003/09/19
from/van : A22/2003

to/tot : 2003/09/19
to/tot : A22/2003

OP.1224416. (2) MOREMONG SN ID NO 5201215685081. (3) DISTRIK: MADIKWE. POSADRES: P O BOX 644, MADIKWE, MADIKWE, 2840. (4) INCREASE OF PASS 15-23, PERMIT NO. 8243/2 VAN MOREMONG SN (23 X PASSASIER, DISTRIK: MADIKWE). (5) 1 X 23 PASSASIER. (6) DIE VERVOER VAN TAXI PASSASIER. (7) MAGTIGING:

Permit No. 8243/2
FROM TAMPOSTAD TAXI RANK TO RUSTENBURG TAXI RANK AND RETURN.

OP.1224417. (2) MPIPI SS ID NO 5911285892082. POSTAL ADDRESS: PO BOX 81 TSITSING, 0333 (4) REPLACEMENT OF VEHICLE, PERMIT NO. 222611/3 FROM MPIPI SS (15 X PASSENGERS, DISTRICT: BAFOKENG).

Permit No. 222611/3
FROM TLASENG TO RUSTENBURG TAXI RANK AND BACK.

OP.1224418. (2) WESI MR ID NO 5602135632089. POSTAL ADDRESS: PO BOX 8208, WESTERN LEVELS, 2501 (4) REPLACEMENT OF VEHICLE, PERMIT NO. 207926/1 FROM WESI MR (10 X PASSENGERS, DISTRICT: POTCHEFSTROOM).

Permit No. 207926/1
VANAF WESTERN DEEP LEVELS NORTH GM DISTRICT POTCHEFSTROOM NA PUNTE GELEE BINNE 'N RADIUS VAN 25(VYF EN TWINTIG) KM VANAF WESTERN DEEP LEVELS NORTH GM DISTRIK POTCHEFSTROOM EN TERUG. ONDERHEWIG AAN DIE VOORWAARDE DAT DIESELFDE PASSASIER OP DIE HEENREIS EN TERUGREIS VERVOER WORD. VOERTUIG GESTASIONEER TE WORD TE WESTERN DEEP LEVELS NORTH GM DISTRIK POTCHEFSTROOM.

OP.1224419. (2) NKABI V ID NO 4610055322087. POSTAL ADDRESS: 445 1 ST AVE, WEDELA, CARLETONVILLE, 2500 (4) REPLACEMENT OF VEHICLE, PERMIT NO. 204501/0 FROM NKABI V (14 X PASSENGERS, DISTRICT: POTCHEFSTROOM).

Permit No. 204501/0
FROM ELANDSRAND GM DISTRICT POTCHEFSTROOM TO POINTS SITUATED WITHIN A RADIUS OF 20 (TWENTY) KM FROM ELANDSRAND GM DISTRICT POTCHEFSTROOM AND BACK.

OP.1224420. (2) MOREMI IM ID NO 5805095896087. POSTAL ADDRESS: 2315 UNIT 8 GARANKUWA, 0208 (4) REPLACEMENT OF VEHICLE, PERMIT NO. 224154/2 FROM MOREMI IM (10 X PASSENGERS, DISTRICT: BRITS).

Permit No. 224154/2
FROM GA-RANKUWA TO MABOPANE TAXI RANK AND BACK.

OP.1224421. (2) KGASWANA EL ID NO 6305245932089. POSTAL ADDRESS: PO BOX 17396, SILVERKRANS, SILVERKRANS, 2839. (4) TRANSFER OF PERMIT, PERMIT NO. 229567/0 FROM TLHOLOE VPM (14 X PASSENGERS, DISTRICT: MADIKWE). (7) AUTHORITY AS IN LAST MENTIONED PERMIT(S).

OP.1224422. (2) MOKGOPHE SM ID NO 6504205946085. POSTAL ADDRESS: 228 ADAM STREET, TLHABANE, TLHABANE, 0309. (4) TRANSFER OF PERMIT, PERMIT NO. 224796/1 FROM MOKGOPHE JN (10 X PASSENGERS, DISTRICT: MOLOPO). (7) AUTHORITY AS IN LAST MENTIONED PERMIT(S).

OP.1224423. (2) FUNANI MI ID NO 4806175390083. POSTAL ADDRESS: 4404 KHUTSONG CARLETONVILLE, 2499. (4) TRANSFER OF PERMIT, PERMIT NO. 203427/2 FROM MAKGALE MG (10 X PASSENGERS, DISTRICT: OBERHOLZER). (7) AUTHORITY AS IN LAST MENTIONED PERMIT(S).

OP.1224425. (2) SEIPOTLI MF ID NO 6909106244086. POSTAL ADDRESS: PO BOX 50407, ZINNIIVILLE, RUSTENBURG, 0302. (4) TRANSFER OF PERMIT, PERMIT NO. 219729/5 FROM LEBAKA P (15 X PASSENGERS, DISTRICT: UNKNOWN). (7) AUTHORITY AS IN LAST MENTIONED PERMIT(S).

OP.1224426. (2) FORANE MG ID NO 3503315152082. POSTAL ADDRESS: Z 199 MAKOME STREET, JOUBERTON, KLERKSDORP, 2570. (4) TRANSFER OF PERMIT, PERMIT NO. 200368/0 FROM MOOKI PJ (14 X PASSENGERS, DISTRICT: KLERKSDORP). (7) AUTHORITY AS IN LAST MENTIONED PERMIT(S).

OP.1224427. (2) MOOKO MJ ID NO 5802225378086. POSTAL ADDRESS: P O BOX 39, MABOLOKA, BRITS, 0197. (4) TRANSFER OF PERMIT, PERMIT NO. 41981/0 FROM SEKANYANA E M (14 X PASSENGERS, DISTRICT: Y-PASPTCH). (7) AUTHORITY AS IN LAST MENTIONED PERMIT(S).

OP.1224428. (2) KGWELE SD ID NO 5901080342086. POSADRES: 7860 WEXT 1, JOUBERTON, KLERKSDORP, 2570. (4) OORDRAG VAN PERMIT, PERMIT NO. 209481/5 VAN KGWELE DB (15 X PASSASIER, DISTRIK: KLERKSDORP). (7) MAGTIGING SOOS IN LAASGENOEMDE PERMIT(TE).

OP.1224429. (2) HLONGWANE B ID NO 7001056290084. POSADRES: PO BOX 1693 BRITS, 0250. (4) OORDRAG VAN PERMIT, PERMIT NO. 34186/1 VAN KHUMALO I M

(15 X PASSASIER, DISTRIK: BRITS). (7) MAGTIGING SOOS IN LAASGENOEMDE PERMIT(TE).

OP.1224430. (2) BUDA MR ID NO 5511030756085. POSADRES: PO BOX 1693 BRITS, 0250. (4) OORDRAG VAN PERMIT, PERMIT NO. 49774/1 VAN BUDA JK (12 X PASSASIER, DISTRIK: BRITS). (7) MAGTIGING SOOS IN LAASGENOEMDE PERMIT(TE).

OP.1224431. (2) SELWADI MR ID NO 7010175697087. POSTAL ADDRESS: PO BOX 55 JERICO, 0189. (4) TRANSFER OF PERMIT, PERMIT NO. 6079/3 FROM MOOKETSI TJ (16 X PASSENGERS, DISTRICT: BRITS). (7) AUTHORITY AS IN LAST MENTIONED PERMIT(S).

OP.1224432. (2) MOKOENA IA ID NO 480723523087. POSADRES: PO BOX 2955, BRITS, 0250. (4) OORDRAG VAN PERMIT, PERMIT NO. 42022/0 VAN THOSWA SJ (8 X PASSASIER, DISTRIK: BRITS). (7) MAGTIGING SOOS IN LAASGENOEMDE PERMIT(TE).

OP.1224433. (2) MJULENI T ID NO 6210015948085. POSADRES: 5184 EXT 6, KHUMA, STILFONTEIN, 2550. (4) OORDRAG VAN PERMIT, PERMIT NO. 201179/2 VAN GOOLOMA NM (14 X PASSASIER, DISTRIK: KLERKSDORP). (7) MAGTIGING SOOS IN LAASGENOEMDE PERMIT(TE).

OP.1224434. (2) TOLOMO TST ID NO 7507045566087. POSADRES: P O BOX 1035, ORKNEY, ORKNEY, 2620. (4) OORDRAG VAN PERMIT, PERMIT NO. 200630/2 VAN TOLOMO NE (15 X PASSASIER, DISTRIK: KLERKSDORP). (7) MAGTIGING SOOS IN LAASGENOEMDE PERMIT(TE).

OP.1224466. (2) MOLEMA MT ID NO 5001120574085. POSTAL ADDRESS: 592, OUKASIE, BRITS, 0250 (4) REPLACEMENT OF VEHICLE, PERMIT NO. 24503/3 FROM MOLEMA MT (15 X PASSENGERS, DISTRICT: BRITS).

Permit No. 24503/3
FROM BRITS OLD LOCATION TO BRITS AND RETURN. VEHICLE TO BE STATIONED AT BRITS OLD LOCATION.

OP.1224467. (2) MOTSWADI BP ID NO 4708125706089. POSTAL ADDRESS: P O BOX 3230, RUSTENBURG, 0300 (4) REPLACEMENT OF VEHICLE, PERMIT NO. 1200553/0 FROM MOTSWADI BP (14 X PASSENGERS, DISTRICT: RUSTENBURG).

Permit No. 1200553/0
I) VANAF ROOIKOPPIES ALGEMENE HANDELAAR GELEE OP GEDEELTE 4 VAN GEDEELTE H VAN DIE PLAAS ROOIKOPPIES 297, DISTRIK RUSTENBURG NA PUNTE GELEE BINNE 'N RADIUS VAN 30 (DERTIG) KILOMETERS GEMEET VANAF ROOIKOPPIES ALGEMENE HANDELAAR GELEE OP GEDEELTE 4 VAN GEDEELTE H VAN DIE PLAAS ROOIKOPPIES 297, DISTRIK RUSTENBURG.

II) VANAF PUNTE GELEE BINNE 'N RADIUS VAN 30 (DERTIG) KILOMETERS VANAF ROOIKOPPIES ALGEMENE HANDELAAR GELEE OP GEDEELTE 4 VAN GEDEELTE H VAN DIE PLAAS ROOIKOPPIES 297, DISTRIK RUSTENBURG NA ROOIKOPPIES ALGEMENE HANDELAAR GELEE OP GEDEELTE 4 VAN GEDEELTE H VAN DIE PLAAS ROOIKOPPIES 298, DISTRIK RUSTENBURG.

VOERTUIG GESTASIONEER TE WORD TE ROOIKOPPIES ALGEMENE HANDELAAR GELEE OP GEDEELTE 4 VAN GEDEELTE H VAN DIE PLAAS ROOIKOPPIES 297, DISTRIK RUSTENBURG.

OP.1224469. (2) MOKHOKE MJ ID NO 5012155298086. POSTAL ADDRESS: PO BOX 3646 VAAL REEFS, 2627 (4) RENEWAL OF PERMIT, PERMIT NO. 223080/4 FROM MOKHOKE MJ (14 X PASSENGERS, DISTRICT: KLERKSDORP). (7) AUTHORITY AS IN LAST MENTIONED PERMIT(S).

OP.1224470. (2) MOGOERANE RB ID NO 3603315181089. POSTAL ADDRESS: 3 AREND STREET, GRIMBEECK PARK, POTCHEFSTROOM, 2531. (4) TRANSFER OF PERMIT, PERMIT NO. 201921/1 FROM KGOMONGWE S (12 X PASSENGERS, DISTRICT: POTCHEFSTROOM). (7) AUTHORITY AS IN LAST MENTIONED PERMIT(S).

OP.1224471. (2) NGOBENI EX ID NO 7401035451080. POSTAL ADDRESS: PO BOX 1880, MOOINOOI, MOOINOOI, 0250. (4) TRANSFER OF PERMIT, PERMIT NO. 54994/0 FROM PHAAHLA BS (15 X PASSENGERS, DISTRICT: BRITS). (7) AUTHORITY AS IN LAST MENTIONED PERMIT(S).

OP.1224472. (2) MATABANE APS ID NO 6001095663086. POSTAL ADDRESS: PO BOX 15, PHILLIP NELL PARK, PRETORIA, 0029. (4) TRANSFER OF PERMIT, PERMIT NO. 54945/5 FROM MASHIGO MW (15 X PASSENGERS, DISTRICT: SESHEGO). (7) AUTHORITY AS IN LAST MENTIONED PERMIT(S).

OP.1224473. (2) SEFIKE KT ID NO 6006185869089. POSTAL ADDRESS: PO BOX 803, JERICO, JERICO, 0189. (4) TRANSFER OF PERMIT, PERMIT NO. 43340/2 FROM MOGAPI HN (16 X PASSENGERS, DISTRICT: BRITS). (7) AUTHORITY AS IN LAST MENTIONED PERMIT(S).

OP.1224474. (2) MOTAUNG AR ID NO 5701035906088. POSTAL ADDRESS: PO BOX 4945, BRIS, BRIS, 0250. (4) TRANSFER OF PERMIT, PERMIT NO. 2005/3 FROM BUDA J (15 X PASSENGERS, DISTRICT: BRITS). (7) AUTHORITY AS IN LAST MENTIONED PERMIT(S).

OP.1224475. (2) DLAMINI J ID NO 6609025534084. POSTAL ADDRESS: P O BOX 4581, BRITS, 0250. (4) TRANSFER OF PERMIT, PERMIT NO. 49855/1 FROM MOTSEPE SW (15 X PASSENGERS, DISTRICT: BRITS). (7) AUTHORITY AS IN LAST MENTIONED PERMIT(S).

OP.1224476. (2) MOHOTLOANE EA ID NO 7203225422081. POSTAL ADDRESS: P O BOX 4528, BRITS, 0264. (4) TRANSFER OF PERMIT, PERMIT NO. 24666/1 FROM MAKUMANE MM (15 X PASSENGERS, DISTRICT: BRITS). (7) AUTHORITY AS IN LAST MENTIONED PERMIT(S).

OP.1224490. (2) KHUMALO JV ID NO 5707095782087. POSADRES: PO BOX 63 MABOLOKA, 0197. (4) OORDRAG VAN PERMIT, PERMIT NO. 11565/3 VAN MATSHININI MB (10 X PASSASIER, DISTRIK: BRITS). (7) MAGTIGING SOOS IN LAASGENOEMDE PERMIT(TE).

from/van : 2003/09/26
from/van : A23/2003

to/tot : 2003/09/26
to/tot : A23/2003

OP.1224507. (2) BREYTENBACH JD. T/A AFRICAN HOPPER TOURS ID No 4406165058087. (3) District: KLERKSDORP. Postal address: POSBUS 1637, KLERKSDORP, 2571. (4) NEW APPLICATION. (5) 1 x 18 passengers. (6) The conveyance of tourists. (7) Authority: FROM KLERKSDORP AND JOHANNESBURG AIRPORT WITHIN THE REPUBLIC OF SOUTH-AFRICA.

OP.1224508. (2) KUBEKA A ID No 6306285354085. (3) District: KLERKSDORP. Postal address: P O BOX 4964, VAAL REEFS, 2621. (4) NEW APPLICATION - SCHOLARS. (5) 1 x 15 passengers. (6) The conveyance of other. (7) Authority: CONVEYANCE OF SCHOLARS, LECTURERS, STUDENTS AND LECTORS FROM 08 WEST AVENUE, VAAL-REEFS TO STILFONTEIN HOËR, HP THERON, LOFDAL AND BORAKANELO IN KHUMA AND BACK.

OP.1224509. (2) MVALA KM ID No 7209225342088. Postal address: 14462, JOUBERTON, KLERKSDORP, 2574 (4) LATE RENEWAL, Permit No. 223024/5 from MVALA KM (5 x passengers, district: KLERKSDORP). (7) Authority as in last mentioned permit(s).

OP.1224510. (2) KOBESE TRADING AS SVK TOURS & TRANSPORT VS ID No 5403015746085. Postal address: P O BOX 42, RUSTENBURG, 0305 (4) REPLACEMENT OF VEHICLE 180DAYS, Permit No. 7856/3 from KOBESE TRADING AS SVK TOURS & TRANSPORT VS (16 x passengers, district: UNKNOWN). Permit No. 7856/3

From Tlhabane Town Centre situated on farm 268 in the district of Rustenburg to places situated within an area with a radius of 35 km from Tlhabane Town Centre in the district of Rustenburg. From places situated within an area with a radius of 35 km from the said Tlhabane town Centre, district Rustenburg to the said.

OP.1224511. (2) NONG MM ID No 5812295852084. Postal address: 584 BLOCK X MABOPANE, 0100 (4) REPLACEMENT OF VEHICLE 180DAYS, Permit No. 223597/3 from NONG MM (16 x passengers, district: ODI I). Permit No. 223597/3

A) FROM MABOPANE RAILWAY STATION SITUATED ON THE FARM BOEKENHOUTFONTEIN 261 IN THE DISTRICT OF ODI I TO WINTERVELD AND RETURN. B) THE VEHICLE WILL BE STATIONED AT MABOPANE RAILWAY STATION IN THE DISTRICT OF ODI I.

OP.1224515. (2) SEDUMEDI TM ID No 4809275628089. Postal address: P O BOX 81, PHOKENG, RUSTENBURG, 0335 (4) REPLACEMENT OF VEHICLE 180DAYS, Permit No. 7340/2 from SEDUMEDI TM (15 x passengers, district: BAFOKENG). Permit No. 7340/2

Vanaf Kleinjantjie gelee op Turffontein 302 dist Bafokeng na plekke binne 'n gebied met 'n straal van 25km vanaf Kleinjantjie gelee op Turffontein 302 dist Bafokeng asook vanaf plekke binne 'n gebied met 'n straal van 25km vanaf Kleinjantjie gelee op Turffontein 302 dist Bafokeng na Kleinjantjie.

OP.1224516. (2) MABITLE TD ID No 6911145364081. Posadres: 11382 EXT 8, KANANA, ORKNEY, 2619 (4) VERVANGING VAN VOERTUIG 180DAE, Permit No. 207389/2 van MABITLE TD (15 x passasiers, distrik: KLERKSDORP). Permit No. 207389/2

OP RITTE VANAF KANANA ORKNEY NA PUNTE GELEE BINNE 'N RADIUS VAN 20(TWINTIG) KM VANAF KANANA ORKNEY EN TERUG. VOERTUIG GESTASIONEER TE WORD TE KANANA ORKNEY.

OP.1224517. (2) MOTLHOSE SL ID No 5604205886082. Postal address: PO BOX 18, RUSTENBURG, 0300 (4) REPLACEMENT OF VEHICLE 180DAYS, Permit No. 4743/1 from MOTLHOSE SL (15 x passengers, district: BAFOKENG). Permit No. 4743/1

VANAF BOSSPRUIT POSKANTOOR GELEE TE BOSCHPOORT 284 DISTRIK BAFOKENG NA PLEKKE GELEE BINNE 'N GEBIED MET 'N STRAAL VAN 15(VYFTIEN) KILOMETER VANAF BOSSPRUIT POSKANTOOR.

OP.1224518. (2) SEKGOPI MP ID No 5509225520084. Postal address: 15763 EXT 15, JOUBERTON, KLERKSDORP, 2574. (4) TRANSFER OF PERMIT, Permit No. 206202/0 from MEFADE DG (15 x passengers, district: KLERKSDORP). (7) Authority as in last mentioned permit(s).

OP.1224519. (2) CHIBIKILA J ID No 7301105846088. Postal address: P O BOX 3180, BRITS, 0250. (4) TRANSFER OF PERMIT, Permit No. 4705/1 from TWALA MA (15 x passengers, district: BRITS). (7) Authority as in last

mentioned permit(s).

OP.1224520. (2) RADEBE DD ID No 6303185922087. Postal address: PO BOX 856 SUN CITY, 0316. (4) TRANSFER OF PERMIT, Permit No. 1200062/2 from RADEBE J (16 x passengers, district: RUSTENBURG). (7) Authority as in last mentioned permit(s).

OP.1224521. (2) STONGA NB ID No 5006030423083. Postal address: 840 KGWASE STREET, KANANA, ORKNEY, 2620. (4) TRANSFER OF PERMIT, Permit No. 206926/4 from MELK MS (15 x passengers, district: KLERKSDORP). (7) Authority as in last mentioned permit(s).

OP.1224522. (2) MAMPHEKO MS ID No 4902155237087. Postal address: PO BPX 30, MOTHUTLUNG, MOTHUTLUNG, 0268. (4) TRANSFER OF PERMIT, Permit No. 14225/0 from SEBOPA PO (15 x passengers, district: BRITS). (7) Authority as in last mentioned permit(s).

OP.1224523. (2) KHASHANE MB ID No 7007035325081. Postal address: 2629, KHUTSONG, CARLETONVILLE, 2499. (4) TRANSFER OF PERMIT, Permit No. 203715/0 from KHASHANE MJ (15 x passengers, district: POTCHEFSTROOM). (7) Authority as in last mentioned permit(s).

OP.1224525. (2) BOPAPE MJ ID No 5907045449080. Postal address: P O BOX 2303, BRITS, 0250. (4) TRANSFER OF PERMIT, Permit No. 29203/0 from BOPAPE CJ (11 x passengers, district: BRITS). (7) Authority as in last mentioned permit(s).

OP.1224526. (2) MFOMADI MA ID No 5012090627084. Postal address: PO BOPX 732, MABELOKA, MABELOKA, 0197. (4) TRANSFER OF PERMIT, Permit No. 43664/1 from MFOMADI DN (14 x passengers, district: BRITS). (7) Authority as in last mentioned permit(s).

OP.1224527. (2) MFOMADI MA ID No 5012090627084. Postal address: PO BOPX 732, MABELOKA, MABELOKA, 0197. (4) TRANSFER OF PERMIT, Permit No. 25618/4 from MFOMADI DN (15 x passengers, district: BRITS). (7) Authority as in last mentioned permit(s).

OP.1224528. (2) MAHLANGU ST ID No 5101035582080. Postal address: PO BOX 1829 HAMANSKRAAL, 0400. (4) TRANSFER OF PERMIT, Permit No. 42629/1 from LANGA SS (10 x passengers, district: ODI I). (7) Authority as in last mentioned permit(s).

OP.1224529. (2) SEOME EM ID No 6008265872082. Postal address: PO BOX 824, PHOKENG, PHOKENG, 0335. (4) TRANSFER OF PERMIT, Permit No. 47106/3 from SEOME R (15 x passengers, district: BAFOKENG). (7) Authority as in last mentioned permit(s).

OP.1224530. (2) LEPHOI MJ ID No 6202165760089. Postal address: 8082 PHOMOLANG, SARAFINA, IKAGENG, 2525. (4) TRANSFER OF PERMIT, Permit No. 202809/1 from THOTHOBLO MA (11 x passengers, district: POTCHEFSTROOM). (7) Authority as in last mentioned permit(s).

OP.1224531. (2) MESELANE BZ ID No 5409275316089. Postal address: PO BOX 194, MOTHUTLUNG, BRITS, 0268. (4) TRANSFER OF PERMIT, Permit No. 225303/5 from KOMANE SR (15 x passengers, district: BRITS). (7) Authority as in last mentioned permit(s).

OP.1224558. (2) MWASE AE ID No 5212200929087. Postal address: P O BOX 146, TLHABANE, RUSTENBURG, 0309. (4) TRANSFER OF PERMIT, Permit No. 60478/4 from MWASE A (15 x passengers, district: BAFOKENG). (7) Authority as in last mentioned permit(s).

OP.1224561. (2) DUMA KM ID No 6206270727081. (3) District: KLERKSDORP. Postal address: 5 LANDER STREET, ORKNEY, ORKNEY, 2619. (4) NEW APPLICATION - SCHOLARS. (5) 1 x 14 passengers. (6) The conveyance of other. (7) Authority: CONVEYANCE OF SCHOLARS, LECTURERS, STUDENTS AND LECTORS FROM 6:30 IN THE MORNING FROM 5 LANDOR STREET TO MOORE STREET, MEREDITH STREET, TO MILTON STREET TO SHAKESPEARE TO WESTERN REEFS TO SHONGOLOLO, FROM SHONGOLOLO TO BYRN STREET TO TENNYSON STREET TO WORDSWORTH STREET TO EDEE CRECH BACK AT 8:30 START AGAIN AT 1:30 TO 2:30 AND AGAIN AT 4:00 IN THE AFTERNOON TILL 5:00 IN THE AFTERNOON BACK HOME.

OP.1224562. (2) PETLANE LS ID No 5505090721088. (3) District: KLERKSDORP. Postal address: P.O.BOX 2051, KLERKSDORP, 2570, 2570. (4) NEW APPLICATION - SCHOLARS. (5) 1 x 15 passengers. (6) The conveyance of other. (7) Authority: CONVEYANCE OF SCHOOL CHILDREN, TEACHERS, STUDENTS AND LECTORS. AT

06H30 08 WEST AVENUE UMUZIMUHLE VAAL-REEFS TO THE FOLLOWING SCHOOLS UP TO STILFONTEIN AND KLERKSDORP, STRATHVAAL, P.H. THERON, MILNER AND BROTHERS HIGH SCHOOL. THE BUS WILL BE PARKED NEXT TO MILNER HIGH AND WILL LEAVE AT 13H30 TO BROTHERS HIGH SCHOOL AND BACK TO STILFONTEIN MENTIONED SCHOOL AND WILL EN AT 15H00 AT 08 WEST AVENUE VAAL REEFS.

OP.1224563. (2) MADIBO BA ID No 4405065475086. (3) District: POTCHEFSTROOM. Postal address: 246 MARABA STREET, TSHING, VENTERSDORP, 2770. (4) VERMEERDERING VAN PASS. 32-62, Permit No. 207082/2 from MADIBO BA (62 x passengers, district: POTCHEFSTROOM). (5) 1 x 62 passengers. (6) The conveyance of persons on a particular bus route. (7) Authority: Permit No. 207082/2
EXISTING AUTHORITY FOR INSPECTION AT THE LOCAL ROAD TRANSPORTATION BOARD OFFICES AT POTCHEFSTROOM.
SERVICE 23: PROMOSA & MOHADIN TO POTCHEFSTROOM
SERVICE 223: POTCHEFSTROOM - PARYS
SERVICE 224: POTCHEFSTROOM - SCHOEMANSDRIFT
SERVICE 225: POTCHEFSTROOM - FREDERICKSTAD - MOOI RIVER EYE
SERVICE 228: POTCHEFSTROOM - SKANDINAVIA DRIFT
SERVICE 229: POTCHEFSTROOM - VYFHOEK - HARTEBEEFONTEIN
SERVICE 230: POTCHEFSTROOM - VENTERSDORP - KOSTER
SERVICE 231: POTCHEFSTROOM - FOCHVILLE
SERVICE 232: POTCHEFSTROOM MARKET - BERT'S BRICKYARD
SERVICE 316: IKAGENG - KHUMA - STILFONTEIN AND ORKNEY MINES - KLERKSDORP - MOKGARENG - KURUMAN
SERVICE 321: POTCHEFSTROOM - ENSELSPRUIT - FOCHVILLE - VEREENIGING
SERVICE 323: POTCHEFSTROOM - FOCHVILLE - VEREENIGING
SERVICE 324: POTCHEFSTROOM - VENTERSDORP - MABESKRAAL - DWARSBERG
SERVICE 325: POTCHEFSTROOM - KHUMAMINES - KLERKSDORP - SETLAGOLI - LOGAGENG
SERVICE 251: KLERKSKRAAL - POTCHEFSTROOM
SERVICE 60: POTCHEFSTROOM - JOHANNESBURG
SERVICE 21: POTCHEFSTROOM - VENTERSDORP - COLIGNY - LICHTENBURG - ITSOSENG - MAFIKENG - RAMATLABAMA
SERVICE 21: IKAGENG - POTCHEFSTROOM
SERVICE 22: POTCHEFSTROOM - STILFONTEIN - KHUMA
& ORGANISED PARTIES FROM POINTS WITHIN THE MAGISTERIAL DISTRICT OR MUNICIPAL AREAS OF POTCHEFSTROOM TO POINTS WITHIN A RADIUS OF 480 KM AND RETURN.

OP.1224578. (2) KGWABANE LN ID No 5912285615085. Postal address: 493 MOLOTO STREET, KHUMA TOWNSHIP, STILFONTEIN, 2550 (7) Authority as in last mentioned permit(s).

OP.1224579. (2) MOTABOGI OT ID No 5810145775083. (3) District: KLERKSDORP. Postal address: Z9001 TSEMEDISTREET, KANANA, ORKNEY, 2691. (4) NEW APPLICATION - SCHOLARS. (5) 1 x 10 passengers. (6) The conveyance of other. (7) Authority: CONVEYANCE OF SCHOOL CHILDREN, TEACHERS, STUDENTS AND LECTORS FROM KANANA TO VAAL-REEFS TECHNICAL HIGH SCHOOL.

OP.1224580. (2) MOGWERA SJ ID No 3808055115086. (3) District: KLERKSDORP. Postal address: 511 EXT 1, JOUBERTON, KLERKSDORP, 2574. (4) NEW APPLICATION - SCHOLARS. (5) 1 x 10 passengers. (6) The conveyance of other. (7) Authority: CONVEYANCE OF SCHOOL CHILDREN, TEACHERS, LECTORS AND STUDENTS FROM 511 EXT 1 JOUBERTON TO THE FOLLOWING PICK UP POINTS EXT 22, 10, 16 JOUBERTON TO THE FOLLOWING SCHOOLS: ALABAMA PRIMARY SCHOOL, KLERKSDORP HIGH SCHOOL KLERKSDORP AND BACK.

OP.1224581. (2) MOTJALE TS ID No 2910125314086. (3) District: KLERKSDORP. Postal address: Y 73 EXT 4, JOUBERTON, KLERKSDORP, 2574. (4) NEW APPLICATION - SCHOLARS. (5) 1 x 10 passengers. (6) The conveyance of other. (7) Authority: CONVEYANCE OF SCHOOL CHILDREN, TEACHERS, STUDENTS AND LECTORS FROM Y73 EXT 4 JOUBERTON TO FOLLOWING PICK UP POINTS EXT 2, 5, 8, 10, TO THE FOLLOWING SCHOOLS - KLERKSDORP PRIMARY SCHOOL AND METHODIST PRIMARY SCHOOL AND BACK.

OP.1224582. (2) ADONIS GA ID No 3706015082083. (3) District: KLERKSDORP. Postal address: 25 BENTINGAVENUE, ALABAMA, KLERKSDORP, 2570. (4) NEW APPLICATION - SHOLARS. (5) 1 x 25 passengers. (6) The conveyance of other. (7) Authority: VERVOER VAN SKOOLKINDERS, ONDERWYSERS, STUDENTE EN LEKTORE VANAF VERSKEIE PUNTE BINNE ALABAMA NA KLERKSDORP PRIMERE SKOOL EN ROOSHEUWEL PRIMERE SKOOL TE KLERKSDORP EN TERUG OP DIESELFDE ROETE.

GOODWOOD

Address to which representations must be submitted: The Secretary, Local Road Transportation Board, Private Bag X8, Goodwood, 7460, and the respective applicant.

Adres waarheen vertoë gerig moet word: Die Sekretaris, Plaaslike Padvervoerraad, Privaat Sak X8, Goodwood, 7460, en die betrokke applikant.

Full particulars in respect of each application are open to inspection at the Local Road Transportation Board's Office, 5 Magnolia, Valencia Park, 1201.

Volle besonderhede ten opsigte van elke aansoek lê ter insae by die Plaaslike Padvervoerraad se Kantoor, Magnolia 5, Valencia Park, 1201.

**FROM/VAN: 2003-10-03
FROM/VAN: N160**

**TO/TOT: 2003-10-03
TO/TOT: N160**

OP.1003395. (2) ERASMUS PIET P ID NO 5610145039088. POSTAL ADDRESS: POSBUS 168, STANFORD, 7210 (4) VERV VOERT(VERMEER.PASS 12-13), PERMIT NO. 507799/0 FROM ERASMUS PIET P (15 X PASSENGERS, DISTRICT: HERMANUS).

Permit No. 507799/0
HUURMOTORPASSASIER -

1. BINNE 'N GEBIED MET 'N STRAAL VAN 50 KM VANAF STANFORD.
2. VANAF STANFORD NA PUNTE BINNE 'N GEBIED MET 'N STRAAL VAN 400 KM VANAF STANFORD EN TERUG OP VOORWAARDE DAT OP DIE HEENREIS GEEN PASSASIER OPGELAAI WORD NADAT STANFORD VERLAAT IS NIE EN OP DIE TERUGREIS GEEN PASSASIER AFGELAAI WORD VOORDAT STANFORD BEREIK WORD NIE.

OP.1514169. (2) ADAMS KEVIN K ID NO 7005155293089. (3) DISTRICT: BELLVILLE. POSTAL ADDRESS: 111 ATHWOOD ROAD, HANOVER PARK, 7764 C/O BELLVILLE TAXI ASSO-CATA 24 VOLKSENTRUM, CROSS STR, BELLVILLE, 7530. (4) NEW APPLICATION(PERMIT HOLDER). (5) 1 X 16 PASSENGERS. (6) THE CONVEYANCE OF TAXI PASSENGERS. (7) AUTHORITY: BELLVILLE - LANGA

FROM BELLVILLE TAXI RANK, TURN INTO DURBAN ROAD, LEFT INTO VOORTREKKER ROAD, ALONG VOORTREKKER ROAD, LEFT INTO VANGUARD DRIVE, RIGHT INTO WASHINGTON STREET TO LANGA TAXI RANK AND RETURN ALONG THE SAME ROUTE.

OP.1515412. (2) PHILANDER RONALD R ID NO 4209215163083. POSTAL ADDRESS: PINE STRAAT 18, WELLINGTON, 7655 (4) VERV VOERT(VERMEER.PASS 14-15), PERMIT NO. 512795/0 FROM PHILANDER RONALD R (15 X PASSENGERS, DISTRICT: WELLINGTON).

Permit No. 512795/0

HUURMOTORPASSASIER -
VANAF WELLINGTON NA PAARL EN TERUG MET 'N RADIUS VAN 35 KILOMETER ONDERWORPE AAN DIE VOLGENDE VOORWAARDES: (A) PASSASIER MAG SLEGS OP- EN AFGELAAI WORD TE PAARL EN DIE VOERTUIG MAG NIE LANGER AS 3 MIN VIR DIE DOEL IN PAARL VERTOEF NIE. (B) DAT GEEN PASSASIER BY ENIGE ANDER HUURMOTORSTAANPLEK OPGETEL MAG WORD NIE. (C) DIE VOERTUIG MOET IN DIE NAAM VAN DIE APPLIKANT GEREISTREER WEES. (D) DIE HOUER VAN HIERDIE PERMIT WORD BELET OM 'N OOREENKOMS AAN TE GAAN WAARKRAGTENS ENIGE ANDER PARTY GEMAGTIG WORD OM VIR EIE GEWIN PADVERVOER TE ONDERNEEM KRAGTENS MAGTIGING VERLEEN DEUR HIERDIE PERMIT.

OP.1518875. (2) PATANDIN HARYPERSADH H ID NO 4908045049087. POSTAL ADDRESS: 32 CENTAUR STREET, BAYVIEW HEIGHTS, STRANDFONTEIN, 7785. (4) TRANSFER OF PERMIT, PERMIT NO. 502883/3 FROM OOSTHUIZEN JOHN DAVID JD (12 X PASSENGERS, DISTRICT: WYNBERG). (7) AUTHORITY AS IN LAST MENTIONED PERMIT(S).

OP.1519172. (2) DE VRIES MOGAMAT AMIE MA ID NO 5609135103029. POSTAL ADDRESS: 23 LAKAY STRAAT, TENNENTVILLE, STELLENBOSCH, 7600. (4) TRANSFER OF PERMIT, PERMIT NO. 504849/12 FROM SOLOMONS STEVEN JULIUS SJ (15 X PASSENGERS, DISTRICT: STELLENBOSCH). (7) AUTHORITY AS IN LAST MENTIONED PERMIT(S).

OP.1519173. (2) RHODE MOEGAMAD ZAIN MZ ID NO 8512045202088. POSTAL ADDRESS: LANGSTRAAT 27, TENINVALE, STELLENBOSCH, 7600. (4) TRANSFER OF PERMIT, PERMIT NO. 503626/4 FROM SOLOMONS STEVEN JULIUS SJ (15 X PASSENGERS, DISTRICT: STELLENBOSCH). (7) AUTHORITY AS IN LAST MENTIONED PERMIT(S).

OP.1519174. (2) FORTEIN HUBERT CHRISTOPHER HC ID NO 5801115142081. POSTAL ADDRESS: WILGERSTRAAT 3, CLOETESVILLE, STELLENBOSCH, 7600. (4) TRANSFER OF PERMIT, PERMIT NO. 504844/4 FROM SOLOMONS STEVEN JULIUS SJ (15 X PASSENGERS, DISTRICT: STELLENBOSCH). (7) AUTHORITY AS IN LAST MENTIONED PERMIT(S).

OP.1519483. (2) MBAYIMBAYI MNTUYINDODA M ID NO 4207105457086. (3) DISTRICT: BELLVILLE. POSTAL ADDRESS: 1602, NEW CROSS ROADS, NYANGA, 7755 C/O S THOLE 241 VOORTREKKER ROAD, PROTEA-TOYOTA BUILDING, BELLVILLE, 7530. (4) NEW APPLICATION(PERMIT HOLDER). (5) 1 X 13 PASSENGERS. (6) THE CONVEYANCE OF TAXI PASSENGERS. (7) AUTHORITY: BELLVILLE - MOWBRAY

FROM THE TAXI RANK AT BELLVILLE, RIGHT INTO CHARL MALAN STREET, RIGHT INTO BELRAIL ROAD, RIGHT INTO MODDERDAM ROAD WHICH BECOMES DUINEFONTEIN ROAD, RIGHT INTO KLIPFONTEIN ROAD, ALONG KLIPFONTEIN ROAD WHICH BECOMES DURBAN ROAD TO TAXI RANK AT MOWBRAY RAILWAY STATION AND RETURN ALONG THE SAME ROUTE.

OP.1519687. (2) PAKAMISA XOLANI X ID NO 6809285899082. POSTAL ADDRESS: 12144 SKIRT STREET, WALLACEDENE, KRAAIFONTEIN, 7570 (4) REPL VEHICLE(INC PASS 13-15), PERMIT NO. 1504733/3 FROM PAKAMISA XOLANI X (15 X PASSENGERS, DISTRICT: BELLVILLE).

Permit No. 1504733/3

TAXI PASSENGERS -

1 - BELLVILLE - DURBANVILLE

FROM TAXI RANK AT BELLVILLE, LEFT INTO STATION ROAD, RIGHT INTO DURBAN ROAD WHICH BECOMES WILLIE VAN SCHOOR ROAD, LEFT INTO BILL BEZUIDENHOUT ROAD, RIGHT INTO TYGER VALLEY CENTRE, RIGHT INTO OLD OAK ROAD, LEFT INTO DURBANVILLE ROAD, RIGHT INTO WELLINGTON ROAD, LEFT INTO NEW STREET, RIGHT INTO DURBANVILLE TAXI RANK AND RETURN ALONG THE SAME ROUTE.

601 BELLVILLE - WELGEMOED

FROM TAXI RANK AT BELLVILLE, INTO STATION ROAD, RIGHT INTO DURBAN ROAD, LEFT INTO A J WEST ROAD, LEFT INTO MARKET STREET, RIGHT INTO LANDROS STREET, LEFT INTO VOORTREKKER ROAD, RIGHT INTO LINCOLN AVENUE, LEFT INTO FRANS CONRADIE DRIVE, RIGHT INTO MIKE PIENAAR DRIVE, LEFT AT KARL BREMER TO DROP-OFF AND PICK-UP, LEFT INTO MIKE PIENAAR, INTO JIP DE JAGER DRIVE, RIGHT INTO VAN RIEBEECKHOF ROAD TO WELGEDACHT WELGEMOED TO DROP-OFF AND PICK-UP ONLY AND RETURN ALONG THE SAME ROUTE.

602 BELLVILLE - WELGEMOED

FROM TAXI RANK AT BELLVILLE, INTO STATION ROAD, RIGHT INTO DURBAN ROAD, LEFT INTO A J WEST ROAD, LEFT INTO MARKET STREET, RIGHT INTO LANDROS STREET, LEFT INTO VOORTREKKER ROAD, RIGHT INTO LINCOLN AVENUE, LEFT INTO HENDRIK VERWOERD ROAD, RIGHT INTO JIP DE JAGER DRIVE, RIGHT INTO VAN RIEBEECKHOF ROAD TO WELGEDACHT WELGEMOED TO DROP-OFF AND PICK-UP ONLY AND RETURN ALONG THE SAME ROUTE.

ROUTES ARE SUBJECT TO THE FOLLOWING CONDITIONS:

- (A) THAT NO PASSENGERS ARE PICKED UP AT ANY OTHER TAXI RANK.
- (B) THE VEHICLE MUST BE REGISTERED IN THE NAME OF THE PERMIT HOLDER.
- (C) THE HOLDER OF THIS PERMIT IS PROHIBITED FROM ENTERING INTO ANY AGREEMENT WHEREBY ANOTHER PARTY IS PERMITTED TO UNDERTAKE ROAD TRANSPORTATION FOR OWN GAIN UNDER AUTHORITY OF THIS PERMIT.
- (D) THE COMPLETE ROUTE MUST BE TRAVERSED AND NOT ONLY A PORTION OF IT.
- (E) THE PERMIT IS NOT TRANSFERABLE.
- (F) THE AUTHORITY IS REVIEWABLE AT ANY TIME.

OP.1519696. (2) MTSI MZOXOLO M ID NO 6802046264084. (3) DISTRICT: GEORGE. POSTAL ADDRESS: C/O UNCEDO SERVICE TAXI ASS, P.O. BOX 3680, GEORGE INDUSTRIAL, 6530 C/O UNCEDO SERVICE TAXI ASS - GEORGE P.O. BOX 3680, GEORGE INDUSTRIAL, 6530. (4) NEW APPLICATION. (5) 1 X 12 PASSENGERS. (6) THE CONVEYANCE OF TAXI PASSENGERS. (7) AUTHORITY: FROM TAXI RANK VIA SANDKRAAL ROAD INTO ALBERTSTREET, RIGHT INTO CRADOCK STREET TO TAXI RANK IN CRADOCKSTREET, GEORGE AND RETURN.

OP.1519697. (2) MTSI MZOXOLO M ID NO 6802046264084. (3) DISTRICT: GEORGE. POSTAL ADDRESS: C/O UNCEDO SERVICE TAXI ASS, P.O. BOX 3680, GEORGE INDUSTRIAL, 6530 C/O UNCEDO SERVICE TAXI ASS - GEORGE P.O. BOX 3680, GEORGE INDUSTRIAL, 6530. (4) NEW APPLICATION. (5) 1 X 16 PASSENGERS. (6) THE CONVEYANCE OF TAXI PASSENGERS. (7) AUTHORITY: FROM THEMBALETHU RANK VIA SANDKRAAL ROAD, INTO ALBERT STREET RIGHT INTO CRADOCKSTREET TO TAXI RANK IN CRADOCKSTREET, GEORGE AND RETURN.

OP.1519845. (2) DUNKERLEY YOLANDA Y ID NO 7304140127084. (3) DISTRICT: MOSSELBAAI. POSTAL ADDRESS: P O BOX 2785, MOSSEL BAY, 6500. (4) NEW APPLICATION. (5) 1 X 10 PASSENGERS. (6) THE CONVEYANCE OF OTHER. (7) AUTHORITY:

BEGRAFNISGANGERS WAT HULLESELF IN 'N GROEP GEORGANISEER HET EN HUL PERSOONLIKE BESITTINGS - VANAF MOSSELBAAI/RIVERSDAL MUNISIPALE GEBIED NA PLEKKE GELEë BINNE DIE OOS KAAP PROVINSIE EN TERUG NA DIE PUNT WAAR DIE BEGRAFNISGANGERS IN DIE EERSTE INSTANSIE OPGELAAI IS: ONDERWORPE AAN DIE UITDRUKLIKE VOORWAARDE DAT DIE VERVOER VAN SO 'N GROEP SLEGS ONDERNEEM MAG WORD INDIEN DIESELFDE GROEP DIE HEEN EN TERUGREIS ONDERNEEM MET DIE UITSLUITLIKE DOEL OM 'N BEGRAFNIS BY TE WOON.

OP.1519893. (2) GROSVENOR TOURS CC ID NO 9820187070017. (3) DISTRICT: CAPE TOWN. POSTAL ADDRESS: 186 UPPER BUITENKANT ST, ORANJEZICHT, CAPE

TOWN, 8001. (4) NEW APPLICATION. (5) 1 X 5 PASSENGERS. (6) THE CONVEYANCE OF TOURISTS. (7) AUTHORITY: PICK UP TOURISTS FROM CAPE TOWN AIRPORT (APPROXIMATELY 20 KM FROM PLACE OF BUSINESS AT 186 UPPER BUITENKANT STREET, CAPE TOWN) TO VARIOUS POINTS WITHIN THE RSA AND RETURN TO 186 UPPER BUITENKANT STREET, CAPE TOWN.

OP.1519987. (2) KUMALO MPUMELELO DANIEL MD ID NO 5605075840083. (3) DISTRICT: WYNBERG. POSTAL ADDRESS: P.O. BOX 5648, CAPE TOWN, 8000 C/O HUMAN RIGHTS CONSULTANCY D MILLER, POSTNET SUITE NO 156, PRIVATE BAG X103, N1 CITY, 7463. (4) ADDITIONAL AUTHORITY, PERMIT NO. 1503222/3 FROM KUMALO MPUMELELO DANIEL MD (15 X PASSENGERS, DISTRICT: WYNBERG). (5) 1 X 15 PASSENGERS. (6) THE CONVEYANCE OF TAXI PASSENGERS. (7) AUTHORITY: Permit No. 1503222/3
EXISTING AUTHORITY:

17 NYANGA - CAPE TOWN

FROM TAXI RANK AT NYANGA, RIGHT INTO EMMS DRIVE, RIGHT INTO SITHANDATU STREET, LEFT INTO NTLANGANO STREET, INTO BORCHARDS QUARRY ROAD, LEFT ONTO N2, WHICH BECOMES SETTLERS WAY, EASTERN BOULEVARD, LEFT INTO OSWALD PIROW ROAD, RIGHT INTO TOP DECK CAPE TOWN RAILWAY STATION AND RETURN ALONG THE SAME ROUTE SUBJECT TO THE FOLLOWING CONDITIONS:
(A) THAT NO PASSENGERS ARE PICKED UP AT ANY OTHER TAXI RANK.
(B) THE VEHICLE MUST BE REGISTERED IN THE NAME OF THE PERMIT HOLDER. (C) THE HOLDER OF THIS PERMIT IS PROHIBITED FROM ENTERING INTO ANY AGREEMENT WHEREBY ANOTHER PARTY IS PERMITTED TO UNDERTAKE ROAD TRANSPORTATION FOR OWN GAIN UNDER AUTHORITY OF THIS PERMIT. (D) THE COMPLETE ROUTE MUST BE TRAVERSED AND NOT ONLY A PORTION OF IT. (E) THE PERMIT IS NOT TRANSFERABLE. (F) THE AUTHORITY IS REVIEWABLE AT ANY TIME.

ADDITIONAL AUTHORITY:

SUBURBAN BLISS TO ATHLONE

FROM TAXI RANK SITUATED AT SUBURBAN BLISS, LEFT INTO SYMPHONY ROAD, RIGHT INTO HINDLE ROAD, RIGHT ONTO R300, RIGHT ONTO N2 ALONG N2, LEFT INTO BORCHARDS QUARRY ROAD, RIGHT INTO NY108, INTO KLIPFONTEIN ROAD, LEFT INTO OLD KLIPFONTEIN ROAD TO INTERCHANGE ALONG THE RAILWAY STATION ATHLONE AND RETURN ALONG THE ROUTE.

SUBURBAN BLISS TO MOWBRAY

FROM TAXI RANK SITUATED AT SUBURBAN BLISS, LEFT INTO SYMPHONY ROAD, RIGHT INTO HINDLE ROAD, RIGHT ONTO R300, RIGHT ONTO N2, ALONG N2, LEFT INTO BORCHARDS QUARRY ROAD, RIGHT INTO NY108, INTO KLIPFONTEIN ROAD ALONG KLIPFONTEIN ROAD WHICH BECOMES DURBAN ROAD, INTO PETERS ROAD, MOWBRAY AND RETURN ALONG THE SAME ROUTE.

SUBURBAN BLISS TO CAPE TOWN

FROM TAXI RANK SITUATED AT SUBURBAN BLISS, LEFT INTO SYMPHONY ROAD, RIGHT INTO HINDLE ROAD, RIGHT ONTO R300, RIGHT ONTO N2 ALL ALONG N2, LEFT INTO BORCHARDS QUARRY ROAD, RIGHT INTO NY108, INTO KLIPFONTEIN ROAD ALONG KLIPFONTEIN ROAD WHICH BECOMES DURBAN ROAD, MOWBRAY, RIGHT INTO MAIN ROAD WHICH BECOMES VICTORIA ROAD, ALONG VICTORIA ROAD WHICH BECOMES SIR LOWRY ROAD, RIGHT INTO OSWALD PIROW ROAD, LEFT ONTO THE CAPE TOWN STATION DECK DROP OFF AND RETURN ALONG THE SAME ROUTE.

SUBURBAN BLISS TO CAPE TOWN

FROM TAXI RANK SITUATED AT SUBURBAN BLISS, LEFT INTO SYMPHONY ROAD, RIGHT INTO HINDLE ROAD, RIGHT INTO R300, RIGHT ONTO N2 WHICH BECOMES SETTLERS WAY, EASTERN BOULEVARD, LEFT INTO OSWALD PIROW ROAD, RIGHT ONTO THE CAPE TOWN STATION DECK AND RETURN ALONG THE SAME ROUTE.

SUBURBAN BLISS TO SEA POINT

FROM TAXI RANK AT SUBURBAN BLISS, LEFT INTO SYMPHONY ROAD, RIGHT INTO HINDLE ROAD, RIGHT INTO R300, RIGHT ONTO N2 ALL ALONG THE N2 WHICH BECOMES SETTLERS WAY, EASTERN BOULEVARD, LEFT INTO OSWALD PIROW, RIGHT ONTO CAPE TOWN STATION DECK, DROP OFF ONLY, THEN LEFT INTO OSWALD PIROW, LEFT INTO HERTZOG BOULEVARD, LEFT INTO HEERENGRACHT, RIGHT INTO HANS STRYDOM STREET, LEFT INTO HEERENGRACHT, RIGHT INTO STRAND STREET, RIGHT INTO CHIAPPINI STREET, LEFT INTO SOMERSET ROAD, ALONG SOMERSET ROAD WHICH BECOMES MAIN ROAD, SEA POINT TO REGENT STREET AROUND CIRCLE IN QUEENS ROAD, SEA POINT AND RETURN ALONG THE SAME ROUTE.

SUBURBAN BLISS TO KILLARNEY

FROM TAXI RANK AT SUBURBAN BLISS, LEFT INTO SYMPHONY ROAD, RIGHT INTO HINDLE ROAD, RIGHT INTO R300, RIGHT INTO N2, RIGHT INTO VANGUARD DRIVE,

LEFT AT OFF RAMP INTO BOSMANS DAM ROAD, PROCEED ALONG BOSMANS DAM ROAD, RIGHT INTO MARINE TO BLUE PETER HOTEL, BLAAUWBERG, PROCEED ALONG MARINE DRIVE TO MELKBOSSTRAND, PROCEED OVER R27, WEST COAST ROAD TO N7, RIGHT INTO N7 TO THE POTSDAM ROAD TO TAXI RANK AT KILLARNEY AND RETURN ALONG THE SAME ROUTE.

OP.1520011. (2) DAVIDS NUROELIDERFAAN N ID NO 5106195093083. POSTAL ADDRESS: 12 - 4TH STREET, WELCOME ESTATE, ATHLONE, 7764 (4) REPL VEHICLE(INC PASS 13-15), PERMIT NO. 510617/2 FROM DAVIDS NUROELIDERFAAN N (15 X PASSENGERS, DISTRICT: WYNBERG).

Permit No. 510617/2

TAXI PASSENGERS -

24 HEIDEVELD - CAPE TOWN

FROM TAXI RANK AT JONKERSHOEK ROAD, HEIDEVELD, RIGHT INTO LAINGSBURG ROAD, LEFT INTO ASCENTION ROAD, LEFT INTO HEIDEVELD ROAD, LEFT INTO 5TH STREET, RIGHT INTO KLIPFONTEIN ROAD, ALONG KLIPFONTEIN ROAD WHICH BECOMES DURBAN ROAD, RIGHT INTO MAIN ROAD, ALONG MAIN ROAD THROUGH OBSERVATORY, SALT RIVER, WOODSTOCK, MAIN ROAD WHICH BECOMES VICTORIA ROAD, WHICH BECOMES SIR LOWRY ROAD, ALONG SIR LOWRY ROAD, RIGHT INTO OSWALD PIROW ROAD, LEFT INTO TOP DECK CAPE TOWN RAILWAY STATION AND RETURN ALONG THE SAME ROUTE SUBJECT TO THE CONDITION THAT PASSENGERS ARE ONLY DROPPED-OFF AT TOP DECK CAPE TOWN RAILWAY STATION AND NO PASSENGERS ARE PICKED UP AT TOP DECK CAPE TOWN RAILWAY STATION.

23 HEIDEVELD - MOWBRAY

FROM TAXI RANK AT JONKERSHOEK ROAD HEIDEVELD, RIGHT INTO LAINGSBURG ROAD, LEFT INTO ASCENTION ROAD, LEFT INTO DUINEFONTEIN ROAD, RIGHT INTO KLIPFONTEIN ROAD, ALONG KLIPFONTEIN ROAD WHICH BECOMES DURBAN ROAD TO TAXI RANK AT MOWBRAY RAILWAY STATION, MOWBRAY AND RETURN ALONG THE SAME ROUTE.

213 HEIDEVELD - MOWBRAY

FROM TAXI RANK AT HEIDEVELD RAILWAY STATION, DOWN JONKERSHOEK ROAD, RIGHT INTO LAINGSBURG ROAD, LEFT INTO BAMBOES ROAD, INTO ASCENTION ROAD, RIGHT INTO HEIDEVELD ROAD, LEFT INTO FIFTH STREET, RIGHT INTO KLIPFONTEIN ROAD, RIGHT INTO BLOSSOM ROAD, INTO CORNFLOWER ROAD, INTO DR ABDURAHMAN ROAD, LEFT INTO CALENDULLA ROAD, RIGHT INTO KLIPFONTEIN ROAD WHICH BECOMES DURBAN ROAD, INTO ST PETERS ROAD TO TAXI RANK AT MOWBRAY AND RETURN ALONG THE SAME ROUTE SUBJECT TO THE CONDITION THAT NO PASSENGERS ARE PICKED UP IN BLOSSOM STREET, IN CORNFLOWER STREET, DR ABDURAGHMAN AVENUE, HICKORY STREET AND SPRINGBOK STREET.

484 HEIDEVELD - CAPE TOWN

FROM TAXI RANK IN JONKERSHOEK ROAD HEIDEVELD, RIGHT INTO LAINGSBURG ROAD, LEFT INTO BAMBOEBERG ROAD, INTO ASCENSION ROAD, RIGHT INTO HEIDEVELD ROAD, LEFT INTO 5TH STREET, ALONG 5TH STREET, LEFT INTO HEIDEVELD ROAD, RIGHT INTO VANGUARD DRIVE, ONTO N2, ALONG N2 TO MOWBRAY OFF-RAMP, RIGHT INTO MAIN ROAD MOWBRAY, ALONG MAIN ROAD WHICH BECOMES VICTORIA ROAD, WHICH BECOMES SIR LOWRY ROAD, RIGHT INTO OSWALD PIROW ROAD, LEFT INTO TOP DECK CAPE TOWN RAILWAY STATION CAPE TOWN AND RETURN ALONG THE SAME ROUTE SUBJECT TO THE CONDITION THAT NO PASSENGERS ARE PICKED UP AT TOP DECK CAPE TOWN RAILWAY STATION.

A85 HEIDEVELD - ATHLONE

FROM TAXI RANK IN JONKERSHOEK ROAD HEIDEVELD, RIGHT INTO LAINGSBURG ROAD, LEFT INTO BAMBOEBERG ROAD, INTO ASCENSION ROAD, RIGHT INTO HEIDEVELD ROAD, LEFT INTO 5TH STREET, RIGHT INTO KLIPFONTEIN ROAD, RIGHT INTO BLOSSOM STREET, INTO CORNFLOWER STREET, INTO DR ABDURAGHMAN AVENUE, LEFT INTO HICKORY STREET, RIGHT INTO SPRINGBOK STREET, RIGHT INTO KLIPFONTEIN ROAD, INTO LOWER KLIPFONTEIN ROAD, RIGHT INTO GEORGE STREET TO TAXI RANK IN ATHLONE AND RETURN AS FOLLOWS: RIGHT INTO KLIPFONTEIN ROAD, LEFT INTO MOUNT CLAIRE STREET, RIGHT INTO KALK ROAD, LEFT INTO HILLVIEW ROAD, RIGHT INTO SYBRAND STREET, RIGHT INTO KLIPFONTEIN ROAD TO TAXI RANK IN JONKERSHOEK ROAD HEIDEVELD SUBJECT TO THE CONDITION THAT NO PASSENGERS ARE PICKED-UP IN BLOSSOM STREET, CORNFLOWER STREET, DR ABDURAGHMAN AVENUE, HICKORY STREET AND SPRINGBOK STREET.

D56 HEIDEVELD TO CAPE TOWN

FROM TAXI RANK AT HEIDEVELD RAILWAY STATION HEIDEVELD, IN JONKERSHOEK ROAD, RIGHT INTO LAINGSBURG ROAD, LEFT INTO ASCENTION ROAD, LEFT INTO HEIDEVELD ROAD, LEFT INTO 5TH STREET, RIGHT INTO KLIPFONTEIN ROAD, RIGHT INTO BLOSSOM STREET, INTO CORNFLOWER STREET, INTO DR ABDURAGHMAN AVE, LEFT INTO HICKORY STREET, RIGHT INTO SPRINGBOK STREET, LEFT INTO CROSS BOULEVARD, RIGHT INTO KLIPFONTEIN ROAD, ALONG KLIPFONTEIN ROAD, INTO DURBAN ROAD MOWBRAY, RIGHT INTO MAIN ROAD, ALONG MAIN ROAD WHICH BECOMES VICTORIA ROAD, INTO SIR LOWRY ROAD, RIGHT INTO OSWALD PIROW STREET, LEFT INTO TOP DECK CAPE TOWN RAILWAY STATION CAPE TOWN AND RETURN AS FOLLOWS: RIGHT INTO OSWALD PIROW STREET, LEFT INTO SIR LOWRY ROAD, INTO VICTORIA STREET, INTO MAIN ROAD, LEFT INTO ST PETERS ROAD MOWBRAY, INTO DURBAN ROAD INTO MOWBRAY TAXI RANK, ALONG DURBAN ROAD, LEFT INTO LIESBEECK ROAD, RIGHT ONTO N2, ALONG N2 TO ATHLONE TURN-OFF, LEFT AT ATHLONE TURN-OFF, INTO JAN SMUTS DRIVE, LEFT INTO ELAND ROAD, RIGHT INTO PROTEA ROAD, LEFT INTO DR ABDURAGHMAN AVE, INTO CORNFLOWER STREET, INTO BLOSSOM STREET, RIGHT INTO KLIPFONTEIN ROAD, LEFT INTO 5TH STREET, RIGHT INTO HEIDEVELD ROAD, LEFT INTO ASCENTION ROAD, RIGHT INTO LAINGSBURG ROAD, LEFT INTO JONKERSHOEK ROAD TO TAXI RANK AT HEIDEVELD RAILWAY STATION HEIDEVELD.

ABOVE ROUTES ARE SUBJECT TO THE FOLLOWING CONDITIONS:-

- A) THAT NO PASSENGERS ARE PICKED UP AT ANY OTHER TAXI RANK.
- B) THE VEHICLE MUST BE REGISTERED IN THE NAME OF THE PERMIT HOLDER.
- C) THE HOLDER OF THIS PERMIT IS PROHIBITED FROM ENTERING INTO ANY AGREEMENT WHEREBY ANOTHER PARTY IS PERMITTED TO UNDERTAKE ROAD TRANSPORTATION FOR OWN GAIN UNDER AUTHORITY OF THIS PERMIT.
- D) THE COMPLETE ROUTE MUST BE TRAVERSED AND NOT ONLY A PORTION OF IT.

OP.1520218. (2) MAYEKISO THOBILE JOHNSON JT ID NO 5803036218081. (3) DISTRICT: WYNBERG. POSTAL ADDRESS: 32368 KUPELA STREET, MACASSAR, KHAYELITSHA, 7784 C/O CODETA - KHAYELITSHA CODETA KUWAIT RANK; SOLOMON, TSHUKU AVE; TRUST FUND OFFICE, SITE C; KHAYELITSHA, 7784. (4) NEW APPLICATION(PERMIT HOLDER). (5) 1 X 15 PASSENGERS. (6) THE CONVEYANCE OF TAXI PASSENGERS. (7) AUTHORITY:

SITE C - HARARE

KUWAIT - HARARE

FROM SITE C, KUWAIT RANK, LEFT INTO SOLOMON TSHUKU LEFT INTO MAPHONGWANA AVENUE, RIGHT INTO LANSDOWNE ROAD VIA LUZUKO AND DRIFTSAND OLD FAURE ROAD BACK INTO LANSDOWNE ROAD RIGHT INTO MEW WAY, LEFT INTO PAMA ROAD, RIGHT INTO KUSASA ROAD, RIGHT INTO MAKABENI ROAD LEFT INTO SPINE ROAD, LEFT INTO NTLAZANE ROAD, RIGHT INTO STEVE BIKO ROAD, LEFT INTO BUKWAYO ROAD RIGHT INTO NCUMO ROAD, RIGHT INTO FUNZA STREET VIA KUYASA INTO WALTER SISULU ROAD VIA MAKAYA OSCAR MPETHA INTO TAMBO ROAD INTO BATANDWA NDOONDO ROAD TO HARARE AND RETURN VIA THE SAME ROUTE.

SITE C - MACASSAR

KUWAIT - MAKAYA

FROM SITE C KUWAIT RANK, LEFT INTO SOLOMON TSHUKU LEFT INTO MAPHONGWANA AVENUE, RIGHT INTO LANSDOWNE ROAD VIA LUZUKO AND DRIFTSAND OLD FAURE ROAD BACK INTO LANSDOWNE ROAD RIGHT INTO MEW WAY, LEFT INTO PAMA ROAD RIGHT INTO KUSASA ROAD, RIGHT INTO MAKABENI ROAD LEFT INTO SPINE ROAD INTO LWANDLE DRIVE INTO ALBERTINA SISULU INTO MONGEZI ROAD INTO LAWULO RIGHT INTO LANSDOWNE INTO TUTU AVENUE, RIGHT INTO LANSDOWNE ROAD LEFT INTO LINDELA ROAD TO MAKAZA AND RETURN VIA THE SAME ROUTE.

SITE C - MACASSAR

KUWAIT - MACASSAR

FROM SITE C KUWAIT RANK, RIGHT INTO SOLOMON TSHUKU LEFT INTO LANSDOWNE ROAD, RIGHT INTO MEW WAY, LEFT INTO PAMA ROAD, LEFT INTO BONGA DRIVE (M45) INTO SULANI DRIVE INTO NYATHI AVENUE, INTO LANSDOWNE ROAD, RIGHT INTO FUKUTHA ROAD INTO CEKECHA ROAD TO MACASSAR AND RETURN VIA THE SAME ROUTE.

473 KHAYELITSHA - SEA POINT

FROM TAXI RANK AT SITE C, KHAYELITSHA, LEFT INTO LANSDOWNE ROAD TOWARDS MEW WAY, LEFT AT TRAFFIC SIGNAL AT MEW WAY, LEFT ONTO N2, PROCEED ALONG N2

WHICH BECOMES SETTLERS WAY, ALONG SETTLERS WAY, EASTERN BOULEVARD, INTO TABLE BAY BOULEVARD, RIGHT INTO WESTERN BOULEVARD, ALONG WESTERN BOULEVARD, LEFT INTO ASHSTEAD ROAD, RIGHT INTO MAIN ROAD TO REGENT STREET, RIGHT INTO QUEENS ROAD SEA POINT AND RETURN AS FOLLOWS: INTO REGENT STREET, INTO MAIN ROAD, ALONG MAIN ROAD WHICH BECOMES SOMERSET ROAD, LEFT INTO BUITENGRACHT STREET, RIGHT INTO HANS STRIJDOM AVE, LEFT INTO HEERENGRACHT, RIGHT INTO HERTZOG BOULEVARD, RIGHT INTO OSWALD PIROW STREET, RIGHT INTO TOP DECK CAPE TOWN RAILWAY STATION, LEFT INTO OSWALD PIROW STREET, RIGHT INTO EASTERN BOULEVARD, SETTLERS WAY, N2, MEW WAY, LANSDOWNE ROAD TO SITE C KHAYELITSHA, SUBJECT TO THE CONDITION THAT PASSENGERS ARE NOT PICKED UP IN SEA POINT AND SUBJECT FURTHER TO THE CONDITION THAT PASSENGERS ARE ONLY PICKED UP AT TOP DECK CAPE TOWN RAILWAY STATION ON THE RETURN JOURNEY.

607 - KHAYELITSHA - CAPE TOWN

FROM TAXI RANK AT SITE C KHAYELITSHA, RIGHT INTO HOZA STREET, LEFT INTO LANSDOWNE ROAD TOWARDS MEW WAY, LEFT AT TRAFFIC SIGNAL AT MEW WAY, LEFT ONTO N2, PROCEED ALONG N2 WHICH BECOMES SETTLERS WAY, ALONG SETTLERS WAY, INTO EASTERN BOULEVARD, LEFT INTO OSWALD PIROW STREET, RIGHT INTO TOP DECK CAPE TOWN RAILWAY STATION CAPE TOWN AND RETURN ALONG THE SAME ROUTE.

D27 - KHAYELITSHA - SEA POINT

FROM TAXI RANK AT SITE C KHAYELITSHA, LEFT INTO LANSDOWNE ROAD, LEFT INTO MEW WAY, LEFT ONTO N2, PROCEED ALONG N2 WHICH BECOMES SETTLERS WAY, ALONG SETTLERS WAY, INTO EASTERN BOULEVARD, INTO TABLE BAY BOULEVARD, INTO BUITENGRACHT STREET, RIGHT INTO SOMERSET ROAD, ALONG MAIN ROAD, INTO REGENT STREET SEA POINT AND RETURN AS FOLLOWS: INTO REGENT STREET, INTO MAIN ROAD, INTO SOMERSET ROAD, LEFT INTO BUITENGRACHT STREET, RIGHT INTO HANS STRIJDOM AVE, LEFT INTO HEERENGRACHT ROAD, RIGHT INTO HERTZOG BOULEVARD, RIGHT INTO OSWALD PIROW STREET, RIGHT INTO TOP DECK CAPE TOWN RAILWAY STATION, CAPE TOWN, LEFT INTO OSWALD PIROW STREET, RIGHT INTO EASTERN BOULEVARD, INTO SETTLERS WAY, INTO MEW WAY, INTO LANSDOWNE ROAD TO TAXI RANK AT SITE C KHAYELITSHA SUBJECT TO THE FOLLOWING CONDITIONS: (1) THAT PASSENGERS ARE NOT PICKED UP IN SEA POINT; (2) SUBJECT TO THE CONDITION THAT PASSENGERS ARE ONLY PICKED UP AT TOP DECK CAPE TOWN RAILWAY STATION ON THE RETURN JOURNEY AND (3) SUBJECT TO THE CONDITION THAT NO PASSENGERS ARE SET DOWN OR PICKED UP ON WESTERN BOULEVARD.

E98 KHAYELITSHA - UMTATA

FROM THE TAXI RANK AT THE TREK GARAGE IN LANSDOWNE ROAD, KHAYELITSHA, LEFT INTO MEW WAY, LEFT ONTO R300, ONTO N1, ALONG N1 TO BEAUFORT WEST, INTO DONKIN STREET, RIGHT INTO VOORTREKKER STREET, INTO R61, ALONG R61 TO ABERDEEN, LEFT ONTO R57 TO GRAAFF REINET, THEN ALONG THE R61 TO QUEENSTOWN, RIGHT INTO ROBERTSON ROAD, RIGHT INTO CALDERWOOD STREET TO TAXI RANK IN CALDERWOOD STREET, QUEENSTOWN, INTO R61 TO TAXI RANK IN UMTATA AND RETURN ALONG THE SAME ROUTE.

E09 KHAYELITSHA - EAST LONDON

FROM TAXI RANK AT THE TREK GARAGE IN KHAYELITSHA, INTO LANSDOWNE ROAD, LEFT INTO MEW WAY, RIGHT ONTO N2, ALONG N2, TO KING WILLIAM'S TOWN, ALONG N2 TO EAST LONDON TO TAXI RANK IN EAST LONDON AND RETURN ALONG THE SAME ROUTE.

537 KHAYELITSHA - EAST LONDON

FROM THE TREK GARAGE IN LANSDOWNE ROAD, KHAYELITSHA, LEFT INTO MEW WAY, LEFT ONTO N2, LEFT ONTO R300, ONTO N1, ALONG N1 UNTIL BEAUFORT WEST, RIGHT INTO R61, ALONG R61 TOWARDS GRAAFF REINET, TURN RIGHT TO PORT ELIZABETH, THROUGH JANSENVILLE, SOMERSET EAST, ADELAIDE, FORT BEAUFORT, MADALA, ALICE, KING WILLIAM'S TOWN TO EAST LONDON AND RETURN ALONG THE SAME ROUTE.

E20 KHAYELITSHA - TSOLO

FROM TAXI RANK AT THE TREK GARAGE, KHAYELITSHA, INTO LANSDOWNE ROAD, LEFT INTO MEW WAY, LEFT ONTO N2, ALONG N2, LEFT ONTO R300 TOWARDS N1, ONTO N1, ALONG N1 TO RICHMOND, RIGHT ONTO R398, ALONG R398 TO MIDDELBURG, ONTO R56, ALONG R56 TO INDWE, RIGHT ONTO R396, ALONG R396 TO TAXI RANK AT TSOLO AND RETURN ALONG THE SAME ROUTE.

F44 KHAYELITSHA - IDUTYWA

FROM TAXI RANK AT THE TREK GARAGE IN LANSDOWNE ROAD, KHAYELITSHA, LEFT INTO MEW WAY, LEFT ONTO N2, ALONG N2 TO R300, ONTO R300 TO N1, ONTO N1 TO WORCESTER, RIGHT ONTO R60 THROUGH ROBERTSON AND ASHTON, RIGHT TO SWELLENDAAM, LEFT ONTO N2, ALONG N2 TO COLCHESTER, RIGHT INTO R72 TO EAST

LONDON, LEFT ONTO N2 TO IDUTYWA AND RETURN ALONG THE SAME ROUTE.
F61 KHAYELITSHA - TELLE BRIDGE

FROM TAXI RANK AT TREK GARAGE IN LANSDOWNE ROAD, KHAYELITSHA, LEFT INTO MEW WAY, LEFT ONTO N2, ALONG N2 TO R300, ONTO R300 TO N1, ONTO N1 TO COLESBERG, RIGHT ONTO R58 TO LADY GREY, RIGHT ONTO R393 TO STERKSPRUIT ONTO PALMIET AT TELLE BRIDGE AND RETURN ALONG THE SAME ROUTE.

OP.1520508. (2) XENGANA CONELL C ID NO 6202275611081. (3) DISTRICT: WYNBERG. POSTAL ADDRESS: 54 IMPUNZI STREET, LUZUKO, PHILIPPI EAST, 7785 C/O G C MALUKA & ASSOCIATES POSBUS 839, BELLVILLE, 7530. (4) NEW APPLICATION(PERMIT HOLDER). (5) 1 X 15 PASSENGERS. (6) THE CONVEYANCE OF TAXI PASSENGERS. (7) AUTHORITY: 5: GUGULETU - CLAREMONT

FROM TAXI RANK AT NY1 AND KLIPFONTEIN ROAD GUGULETU, RIGHT INTO NY1, LEFT INTO NY75, RIGHT INTO NY72, RIGHT INTO LANDSDOWNE ROAD, RIGHT INTO JAN SMUTS DRIVE, LEFT INTO TURFHALL ROAD, RIGHT INTO PRINCE ARTHUR ROAD, LEFT INTO LANSDOWNE ROAD, ALONG LANSDOWNE ROAD WHICH BECOMES STANHOPE ROAD, RIGHT INTO STATION ROAD TO TAXI RANK AT RAILWAY STATION CLAREMONT AND RETURN ALONG THE SAME ROUTE.
A53: NYANGA - UMTATA

FROM THE TAXI RANK IN NYANGA, INTO SITHANDATHU DRIVE, LEFT INTO ZWELITSHA DRIVE, LEFT INTO MILLER ROAD, RIGHT INTO OWEN ROAD, RIGHT INTO KLIPFONTEIN ROAD, LEFT INTO QUARRY ROAD, RIGHT INTO SETTLERS WAY (N2), LEFT ONTO R300, RIGHT ONTO N1, ALONG N1 TO BEAUFORT WEST, RIGHT ONTO R61, ALONG R61 TO ABERDEEN, LEFT ONTO R57 TO GRAAF-REINET, RIGHT ONTO R61 TO TAXI RANK IN UMTATA AND RETURN ALONG THE SAME ROUTE.
ROUTES ARE SUBJECT TO THE FOLLOWING CONDITIONS:

- (A) THAT NO PASSENGERS ARE PICKED UP AT ANY OTHER TAXI RANK.
- (B) THE VEHICLE MUST BE REGISTERED IN THE NAME OF THE PERMIT HOLDER.
- (C) THE HOLDER OF THIS PERMIT IS PROHIBITED FROM ENTERING INTO ANY AGREEMENT WHEREBY ANOTHER PARTY IS PERMITTED TO UNDERTAKE ROAD TRANSPORTATION FOR OWN GAIN UNDER AUTHORITY OF THIS PERMIT.
- (D) THE COMPLETE ROUTE MUST BE TRAVERSED AND NOT ONLY A PORTION OF IT.

PHILIPPI VIA CLAREMONT - WYNBERG

FROM PHILIPPI STATION INTO NGULUBE ROAD, LEFT INTO LANSDOWNE ROAD, RIGHT INTO JAN SMUTS DRIVE, LEFT INTO TURFHALL ROAD, RIGHT INTO PRINCE ARTHUR ROAD, LEFT INTO LANSDOWNE ROAD, INTO STANHOPE ROAD, RIGHT INTO STATION ROAD TO TAXI RANK AT CLAREMONT RAILWAY STATION. FROM THE TAXI RANK INTO NEWRY ROAD, LEFT INTO MAIN ROAD, ALONG MAIN ROAD, LEFT INTO WETTON ROAD, WYNBERG, ALONG WETTON ROAD, RIGHT INTO THOMAS ROAD TO TAXI RANK IN MORON ROAD, WYNBERG.

DELFT VIA CLAREMONT - WYNBERG

FROM THE TAXI RANK BETWEEN MANGO ROAD AND DELFT MAIN ROAD, LEFT INTO DELFT ROAD, TURN LEFT INTO SHEFFIELD ROAD, TURN RIGHT INTO LANSDOWNE ROAD, TURN RIGHT INTO JAN SMUTS DRIVE, LEFT INTO TURFHALL ROAD, RIGHT INTO PRINCE ARTHUR ROAD, RIGHT INTO LANSDOWNE ROAD WHICH BECOMES STANHOPE ROAD, RIGHT INTO STATION ROAD TO TAXI RANK AT CLAREMONT RAILWAY STATION. FROM TAXI RANK IN CLAREMONT INTO NEWRY ROAD, LEFT INTO MAIN ROAD, ALONG THE MAIN ROAD, LEFT INTO WETTON ROAD WYNBERG, ALONG WETTON ROAD INTO OLD WETTON ROAD, RIGHT INTO THOMAS ROAD TO TAXI RANK IN MORON ROAD, WYNBERG.
LOWER CROSS ROADS VIA CLAREMONT - WYNBERG

FROM THE TAXI RANK IN NGOWANGI STREET, TURN RIGHT INTO STOCK ROAD, TURN LEFT INTO LANSDOWNE ROAD, RIGHT INTO JAN SMUTS DRIVE, LEFT INTO TURFHALL ROAD, RIGHT INTO PRINCE ARTHUR ROAD, LEFT INTO LANSDOWNE ROAD WHICH BECOMES STANHOPE ROAD, RIGHT INTO STATION ROAD TO TAXI RANK AT CLAREMONT RAILWAY STATION. FROM THE TAXI RANK IN CLAREMONT INTO NEWRY ROAD, TURN LEFT INTO MAIN ROAD, ALONG MAIN ROAD, LEFT INTO WETTON ROAD, WYNBERG, ALONG WETTON ROAD, INTO OLD WETTON ROAD, RIGHT INTO THOMAS ROAD TO TAXI RANK IN WYNBERG.

OP.1520550. (2) VAN ROOYEN JOHN MICHAEL JM ID NO 6302175175086. (3) DISTRICT: GOODWOOD. POSTAL ADDRESS: GOLDBELLSTRAAT 61, HILLCREST, BLUEDOWNS, 7100 C/O MUTUAL TAXI ASSOCIATION 29 VENTURA STRAAT, KENSINGTON, 7405. (4) NEW APPLICATION(PERMIT HOLDER). (5) 1 X 16 PASSENGERS. (6) THE CONVEYANCE OF TAXI PASSENGERS. (7) AUTHORITY: MUTUAL STATION - CALVINIA

FROM MUTUAL STATION VIA VOORTREKKER ROAD, VANGUARD DRIVE, N7 ROUTE TO VAN RHYNSDORP VIA R27 ROUTE TO CALVINIA AND RETURN ALONG THE SAME ROUTE.

MUTUAL STATION - LOERIESFONTEIN

FROM MUTUAL STATION VIA VOORTREKKER ROAD, VANGUARD DRIVE, N7 ROUTE TO VANRHYNSDORP VIA R27 ROUTE, TURN LEFT AT NIEUWOUDTVILLE TO BRANDKOP TO LOERIESFONTEIN AND RETURN ALONG THE SAME ROUTE.

MUTUAL STATION - MIDDELPOS, CALVINIA

FROM MUTUAL STATION VIA VOORTREKKER ROAD, VANGUARD DRIVE, N1 ROUTE TO WELLINGTON. CERES TO MIDDELPOS TO CALVINIA AND RETURN ALONG THE SAME ROUTE.

MUTUAL STATION - CARNARVON

FROM MUTUAL STATION VIA VOORTREKKER ROAD, VANGUARD DRIVE, N7 ROUTE TO VANRHYNSDORP, R27 ROUTE TO CALVINIA, BRANDVLEI VIA R63 ROUTE WILLISTON, CARNARVON AND RETURN ALONG THE SAME ROUTE.

OP.1520552. (2) ESAU JAMES ANDREW JA ID NO 6705185205083. (3) DISTRICT: GOODWOOD. POSTAL ADDRESS: 29 VENTURA STREET, KENSINGTON, 7405 C/O MUTUAL TAXI ASSOCIATION 29 VENTURA STRAAT, KENSINGTON, 7405. (4) NEW APPLICATION (PERMIT HOLDER). (5) 1 X 16 PASSENGERS. (6) THE CONVEYANCE OF TAXI PASSENGERS. (7) AUTHORITY: 129 MUTUAL STATION - RICHWOOD

FROM TAXI RANK AT MUTUAL STATION, RIGHT INTO VOORTREKKER ROAD, LEFT INTO VANGUARD DRIVE, TAKE OFF-RAMP TO N1 TOWARDS MONTE VISTA, LEFT AT THE MONTE VISTA OFF-RAMP, LEFT INTO MONTE VISTA BOULEVARD, LEFT INTO WINGFIELD STREET, RIGHT INTO MONTAGUE AVENUE, LEFT INTO D'ALMEIDA AVENUE, RIGHT INTO LETCHWORTH DRIVE, ALONG LETCHWORTH DRIVE, LEFT INTO LOUIS THIBAUT AVENUE, RIGHT INTO EDMUND DRIVE WHICH BECOMES VRYBURGER AVENUE, LEFT INTO STEENOVEN ROAD, RIGHT INTO DE GENDEL AVENUE, ACROSS PLATTEKLOOF ROAD INTO TYGERBERG VALLEY ROAD, LEFT INTO ANNANDALE ROAD, LEFT INTO WOODLANDS ROAD, RICHWOOD AND RETURN ALONG THE SAME ROUTE SUBJECT TO THE CONDITION THAT ON THE RETURN JOURNEY THE VEHICLE WILL CALL AT THE TAXI RANK IN EDMUND DRIVE AND FURTHER THAT NO MORE THAN 3 VEHICLES BELONGING TO MUTUAL TAXI ASSOCIATION BE PARKED AT THIS RANK AT ANY ONE TIME SUBJECT TO THE FOLLOWING CONDITIONS: (A) THAT NO PASSENGERS ARE PICKED UP AT ANY OTHER TAXI RANK. (B) THE VEHICLE MUST BE REGISTERED IN THE NAME OF THE PERMIT HOLDER. (C) THE HOLDER OF THIS PERMIT IS PROHIBITED FROM ENTERING INTO ANY AGREEMENT WHEREBY ANOTHER PARTY IS PERMITTED TO UNDERTAKE ROAD TRANSPORTATION FOR OWN GAIN UNDER AUTHORITY OF THIS PERMIT. (D) THE COMPLETE ROUTE MUST BE TRAVERSED AND NOT ONLY A PORTION OF IT. (E) THE PERMIT IS NOT TRANSFERABLE. (F) THE AUTHORITY IS REVIEWABLE AT ANY TIME.

MUTUAL STATION - CALVINIA

FROM MUTUAL STATION VIA VOORTREKKER ROAD, VANGUARD DRIVE, N7 ROUTE TO VAN RHYNSDORP VIA R27 ROUTE TO CALVINIA AND RETURN ALONG THE SAME ROUTE.

MUTUAL STATION - LOERIESFONTEIN

FROM MUTUAL STATION VIA VOORTREKKER ROAD, VANGUARD DRIVE, N7 ROUTE TO VANRHYNSDORP VIA R27 ROUTE, TURN LEFT AT NIEUWOUDTVILLE TO BRANDKOP TO LOERIESFONTEIN AND RETURN ALONG THE SAME ROUTE.

MUTUAL STATION - MIDDELPOS, CALVINIA

FROM MUTUAL STATION VIA VOORTREKKER ROAD, VANGUARD DRIVE, N1 ROUTE TO WELLINGTON. CERES TO MIDDELPOS TO CALVINIA AND RETURN ALONG THE SAME ROUTE.

MUTUAL STATION - CARNARVON

FROM MUTUAL STATION VIA VOORTREKKER ROAD, VANGUARD DRIVE, N7 ROUTE TO VAN RHYNSDORP, R27 ROUTE TO CALVINIA, BRANDVLEI VIA R63 ROUTE WILLISTON, CARNARVON AND RETURN ALONG THE SAME ROUTE.

OP.1520553. (2) VAN ROOYEN JOHN MICHAEL JM ID NO 6302175175086. (3) DISTRICT: GOODWOOD. POSTAL ADDRESS: GOLDBELLSTRAAT 61, HILLCREST, BLUEDOWNS, 7100 C/O MUTUAL TAXI ASSOCIATION 29 VENTURA STRAAT, KENSINGTON, 7405. (4) ADDITIONAL AUTHORITY, PERMIT NO. 1528925/0 FROM VAN ROOYEN JOHN MICHAEL JM (15 X PASSENGERS, DISTRICT: GOODWOOD). (5) 1 X 15 PASSENGERS. (6) THE CONVEYANCE OF TAXI PASSENGERS. (7) AUTHORITY: Permit No. 1528925/0 EXISTING AUTHORITY:

129: MUTUAL STATION - RICHWOOD

FROM TAXI RANK AT MUTUAL RAILWAY STATION, RIGHT INTO VOORTREKKER ROAD, LEFT INTO VANGUARD DRIVE, TAKE OFF-RAMP TO N1 TOWARDS MONTE VISTA, LEFT AT THE MONTE VISTA OFF-RAMP, LEFT INTO MONTE VISTA BOULEVARD, LEFT INTO WINGFIELD STREET, RIGHT INTO MONTAGUE AVE, LEFT INTO D'ALMEIDA AVE, RIGHT INTO LETCHWORTH DRIVE, ALONG LETCHWORTH DRIVE, LEFT INTO LOUIS THIBAUT AVE, RIGHT INTO EDMUND DRIVE WHICH BECOMES VRYBURGER AVE, LEFT INTO STEENOVEN ROAD, RIGHT INTO DE GRENDEL AVE, ACROSS PLATTEKLOOF ROAD INTO TYGERBERG

VALLEY ROAD, LEFT INTO ANNANDALE ROAD, LEFT INTO WOODLANDS ROAD RICHWOOD AND RETURN ALONG THE SAME ROUTE SUBJECT TO THE CONDITION THAT ON THE RETURN JOURNEY THE VEHICLE WILL CALL AT THE TAXI RANK IN EDGEMOOR DRIVE AND FURTHER THAT NO MORE THAN 3 (THREE) VEHICLES BELONGING TO MUTUAL TAXI ASSOC BE PARKED AT THIS RANK AT ANY ONE TIME SUBJECT TO THE FOLLOWING CONDITIONS:-

- A) THAT NO PASSENGERS ARE PICKED UP AT ANY OTHER RANK.
- B) THE VEHICLE MUST BE REGISTERED IN THE NAME OF THE OPERATING LICENCE HOLDER.
- C) THE HOLDER OF THIS OPERATING LICENCE IS PROHIBITED FROM ENTERING INTO ANY AGREEMENT WHEREBY ANOTHER PARTY IS PERMITTED TO UNDERTAKE ROAD TRANSPORTATION FOR OWN GAIN UNDER AUTHORITY OF THIS LICENCE.
- D) THE COMPLETE ROUTE MUST BE TRAVERSED AND NOT ONLY A PORTION OF IT.
- E) THE OPERATING LICENCE IS NOT TRANSFERABLE.
- F) THE AUTHORITY IS REVIEWABLE AT ANY TIME.

BYKOMENDE MAGTIGING:

VANAF MUTUAL STASIE NA CALVINIA, MIDDELPOS, CARNARVON, LOERIESFONTEIN, KLIPWERF, WILLISTON EN TERUG MET DIESELFDE ROETE.

VANAF MUTUAL STASIE REGS IN VOORTREKKERWEG NA N7 VIA VANRHYSNDORP NA CALVINIA.

VANAF MUTUAL STASIE VIA VOORTREKKERWEG NA N7 OOR CERES NA CALVINIA EN TERUG MET DIESELFDE ROETE.

MUTUAL STATION - CALVINIA

FROM MUTUAL STATION VIA VOORTREKKER ROAD, VANGUARD DRIVE, N7 ROUTE TO VANRHYSNDORP VIA R27 ROUTE TO CALVINIA AND RETURN ALONG THE SAME ROUTE.

MUTUAL STATION - LOERIESFONTEIN

FROM MUTUAL STATION VIA VOORTREKKER ROAD, VANGUARD DRIVE, N7 ROUTE TO VANRHYSNDORP VIA R27 ROUTE TURN LEFT AT NIEUWOUDTVILLE TO BRANDKOP TO LOERIESFONTEIN AND RETURN ALONG THE SAME ROUTE.

MUTUAL STATION - MIDDELPOS, CALVINIA

FROM MUTUAL STATION VIA VOORTREKKER ROAD, VANGUARD DRIVE, N1 ROUTE TO WELLINGTON. CERES TO MIDDELPOS TO CALVINIA AND RETURN ALONG THE SAME ROUTE.

MUTUAL STATION - CARNARVON

FROM MUTUAL STATION VIA VOORTREKKER ROAD, VANGUARD DRIVE, N7 ROUTE TO VANRHYSNDORP VIA R27 ROUTE TO CALVINIA, BRANDVLEI VIA R63 ROUTE TO WILLISTON, CARNARVON AND RETURN ALONG THE SAME ROUTE.

OP.1520729. (2) DODA CHARLIE ZOLILE CZ ID NO 5802286047083. (3) DISTRICT: WYNBERG. POSTAL ADDRESS: H262, NOKWAZI SQUARE, KHAYELITSHA, 7784 C/O CODETA - KHAYELITSHA CODETA KUWAIT RANK; SOLOMON, TSHUKU AVE; TRUST FUND OFFICE, SITE C; KHAYELITSHA, 7784. (4) ADDITIONAL AUTHORITY, PERMIT NO. 512308/2 FROM DODA CHARLIE ZOLILE CZ (16 X PASSENGERS, DISTRICT: WYNBERG). (5) 1 X 16 PASSENGERS. (6) THE CONVEYANCE OF TAXI PASSENGERS. (7) AUTHORITY:

Permit No. 512308/2
EXISTING AUTHORITY:

D27 KHAYELITSHA - SEA POINT

FROM TAXI RANK AT SITE C KHAYELITSHA, LEFT INTO LANSDOWNE ROAD, LEFT INTO MEW WAY, LEFT ONTO N2, PROCEED ALONG N2 WHICH BECOMES SETTLERS WAY, ALONG SETTLERS WAY, INTO EASTERN BOULEVARD, INTO TABLE BAY BOULEVARD, INTO BUITENGRACHT STREET, RIGHT INTO SOMERSET ROAD, ALONG MAIN ROAD, INTO REGENT STREET SEA POINT AND RETURN AS FOLLOWS: INTO REGENT STREET, INTO MAIN ROAD, INTO SOMERSET ROAD, LEFT INTO BUITENGRACHT STREET, RIGHT INTO HANS STRIJDOM AVENUE, LEFT INTO HEERENGRACHT ROAD, RIGHT INTO HERTZOG BOULEVARD, RIGHT INTO OSWALD PIROW STREET, RIGHT INTO TOP DECK CAPE TOWN RAILWAY STATION CAPE TOWN, LEFT INTO OSWALD PIROW STREET, RIGHT INTO EASTERN BOULEVARD, INTO SETTLERS WAY, INTO MEW WAY, INTO LANSDOWNE ROAD TO TAXI RANK AT SITE C KHAYELITSHA SUBJECT TO THE FOLLOWING CONDITIONS: 1) THAT PASSENGERS ARE NOT PICKED UP IN SEA POINT, 2) SUBJECT TO THE CONDITION THAT PASSENGERS ARE ONLY PICKED UP AT TOP DECK CAPE TOWN RAILWAY STATION ON THE RETURN JOURNEY AND 3) SUBJECT TO THE CONDITION THAT NO PASSENGERS ARE SET DOWN OR PICKED-UP ON WESTERN BOULEVARD.

ROUTE ARE SUBJECT TO THE FOLLOWING CONDITIONS:

- (A) THAT NO PASSENGERS ARE PICKED UP AT ANY OTHER TAXI RANK.
- (B) THE VEHICLE MUST BE REGISTERED IN THE NAME OF THE PERMIT HOLDER.

(C) THE HOLDER OF THIS PERMIT IS PROHIBITED FROM ENTERING INTO ANY AGREEMENT WHEREBY ANOTHER PARTY IS PERMITTED TO UNDERTAKE ROAD TRANSPORTATION FOR OWN GAIN UNDER AUTHORITY OF THIS PERMIT.

(D) THE COMPLETE ROUTE MUST BE TRAVERSED AND NOT ONLY A PORTION OF IT.

ADDITIONAL AUTHORITY:

CAPE TOWN - BELLVILLE VIA VOORTREKKER ROAD

FROM CAPE TOWN STATION DECK TAXI RANK, RIGHT INTO OSWALD PIROW STREET, LEFT INTO SIR LOWRY ROAD, LEFT INTO RUSSEL STREET, RIGHT INTO ALBERT/VOORTREKKER ROAD, ALONG ALBERT/VOORTREKKER ROAD THROUGH WOODSTOCK, SALT RIVER, MAITLAND, GOODWOOD AND PAROW, RIGHT INTO CHARL MALAN STREET, LEFT INTO BELLVILLE TAXI RANK - DROP OFF ONLY AND RETURN ALONG THE SAME ROUTE.
CAPE TOWN - BELLVILLE VIA N1 (FULL LOAD)

FROM CAPE TOWN STATION DECK TAXI RANK, LEFT INTO OSWALD PIROW STREET, RIGHT INTO N1, LEFT INTO DURBAN ROAD RAMP, RIGHT INTO DURBAN ROAD, LEFT INTO VOORTREKKER ROAD, RIGHT INTO CHARL MALAN STREET, LEFT INTO BELLVILLE TAXI RANK - DROP OFF ONLY AND RETURN ALONG VOORTREKKER ROAD.

OP.1520772. (2) ALBERTUS CHRISTOFFEL JACOBUS CJ ID NO 2712165056084.

(3) DISTRICT: WYNBERG. POSTAL ADDRESS: NO 4 - 6TH AVENUE, RETREAT, 7945.

(4) ADDITIONAL AUTHORITY, PERMIT NO. 500313/0 FROM ALBERTUS CHRISTOFFEL JACOBUS CJ (16 X PASSENGERS, DISTRICT: WYNBERG). (5) 1 X 16 PASSENGERS.

(6) THE CONVEYANCE OF TAXI PASSENGERS. (7) AUTHORITY:

Permit No. 500313/0

EXISTING AUTHORITY:

WITHIN A RADIUS OF 5 KM OF RETREAT STATION RANK TAXI RANK AT GRINDAL DRIVE AND HILL ROAD, RETREAT.

ADDITIONAL AUTHORITY:

H43 RETREAT - WYNBERG

FROM RETREAT STATION TAXI RANK, LEFT INTO ZWAANS ROAD, RIGHT INTO STATION ROAD, RIGHT INTO MAIN ROAD TOWARDS WYNBERG, RIGHT INTO STATION ROAD TO WYNBERG STATION DROP OFF ONLY, LEFT INTO MAYNARD, LEFT INTO MAIN ROAD, WYNBERG AND RETURN TO RETREAT STATION TAXI RANK WEST SIDE.
SUBJECT TO THE CONDITION THAT UNDER SPECIAL CIRCUMSTANCES FOR SPECIAL NEED PASSENGERS IN THE EVENT OF GANG WAR, EXCESSIVE LUGGAGE/BAGGAGE RAINY DAYS THEY MAY DEVIATE WITHIN THE RESIDENTIAL AREAS UP TO 600 METRES FROM THE PRESCRIBED ROUTES.

H44 RETREAT - CONSTANTIA - WYNBERG

FROM RETREAT STATION TAXI RANK, LEFT INTO ZWAANS ROAD, RIGHT INTO STATION ROAD, RIGHT INTO MAIN ROAD, LEFT INTO LADIES MILE ROAD AROUND TRAFFIC CIRCLE, INTO LADIES MILE ROAD INTO SPAANSCHMACHT ROAD, RIGHT INTO CONSTANTIA ROAD, LEFT INTO MAIN ROAD, RIGHT INTO MAIN ROAD, RIGHT INTO STATION ROAD TO WYNBERG STATION DROP OFF ONLY, LEFT INTO MAYNARD ROAD, LEFT INTO MAIN ROAD AND RETURN ALONG MAIN ROAD TO RETREAT STATION TAXI RANK.
I) SUBJECT TO THE CONDITION THAT UNDER SPECIAL CIRCUMSTANCES FOR SPECIAL NEED PASSENGERS IN THE EVENT OF GANG WAR, EXCESSIVE LUGGAGE/BAGGAGE RAINY DAYS THEY MAY DEVIATE WITHIN THE RESIDENTIAL AREAS UP TO 600 METRES FROM THE PRESCRIBED ROUTES.

H45 RETREAT - CONSTANTIA - WYNBERG

FROM RETREAT STATION TAXI RANK, LEFT INTO ZWAANS ROAD, RIGHT INTO STATION ROAD, LEFT INTO MAIN ROAD, RIGHT INTO TOKAI AROUND TRAFFIC CIRCLE, INTO TOKAI ROAD TO THE END OF CRASSILUSAN AND RETURN VIA ZWAANSWYK ROAD END TURN ABOUT AND RETURN VIA TOKAI ROAD, LEFT INTO ORPEN AT TRAFFIC CIRCLE INTO SPAANSCHMACHT RIVER ROAD INTO SPAANSCHMACHT RIVER ROAD, RIGHT INTO CONSTANTIA ROAD, LEFT INTO MAIN ROAD, RIGHT INTO STATION ROAD TO WYNBERG STATION DROP OFF ONLY, LEFT INTO MAYNARD ROAD, LEFT INTO MAIN ROAD, LEFT INTO STATION ROAD TO RETREAT STATION TAXI RANK.

I) SUBJECT TO THE CONDITION THAT UNDER SPECIAL CIRCUMSTANCES FOR SPECIAL NEED PASSENGERS IN THE EVENT OF GANG WAR, EXCESSIVE LUGGAGE/BAGGAGE RAINY DAYS THEY MAY DEVIATE WITHIN THE RESIDENTIAL AREAS UP TO 600 METRES FROM THE PRESCRIBED ROUTES.

H46 RETREAT - MUIZENBERG - FISHHOEK

FROM RETREAT STATION TAXI RANK, LEFT INTO ZWAANS ROAD, INTO CONCERT BOULEVARD, RIGHT INTO PRINCE GEORGE DRIVE, LEFT INTO BOULEVARD, NORTH AROUND TRAFFIC CIRCLE AT PICK 'N PAY CENTRE CAPRICORN INTO BOULEVARD NORTH, LEFT INTO PRINCE GEORGE DRIVE AROUND TRAFFIC CIRCLE INTO ROYAL ROAD, INTO BEACH ROAD, RIGHT INTO MELROSE ROAD DROP OFF, RIGHT INTO CLARENDON, LEFT INTO ATLANTIC ROAD INTO MAIN ROAD MUIZENBERG AND ALONG MAIN ROAD, LEFT INTO

SUNRAY ONTO BEACH ROAD AND DROP OFF ONLY AT FISHHOEK TAXI RANK AND RETURN RIGHT INTO STATION ROAD, RIGHT INTO MAIN ROAD FISHHOEK AND RETURN TO RETREAT STATION TAXI RANK ALONG THE MAIN ROAD.

1) SUBJECT TO THE CONDITION THAT UNDER SPECIAL CIRCUMSTANCES FOR SPECIAL NEED PASSENGERS IN THE EVENT OF GANG WAR, EXCESSIVE LUGGAGE/BAGGAGE RAINY DAYS THEY MAY DEVIATE WITHIN THE RESIDENTIAL AREAS UP TO 600 METRES FROM THE PRESCRIBED ROUTES.
H47 RETREAT - FISHHOEK

FROM RETREAT STATION TAXI RANK, LEFT INTO ZWAANS ROAD, RIGHT INTO STATION ROAD, LEFT INTO MAIN ROAD, LEFT INTO SUNRAY ROAD, FISHHOEK INTO BEACH ROAD AND DROP OFF ONLY AT FISHHOEK TAXI RANK AND RIGHT INTO STATION ROAD AND RIGHT INTO MAIN ROAD AND RETURN TO RETREAT STATION TAXI RANK ALONG THE MAIN ROAD. NO PICKING UP OF PASSENGERS BETWEEN MAIN ROAD MUIZENBERG AND FISHHOEK ON FORWARD AND RETURN JOURNEY.

1) SUBJECT TO THE CONDITION THAT UNDER SPECIAL CIRCUMSTANCES FOR SPECIAL NEED PASSENGERS IN THE EVENT OF GANG WAR, EXCESSIVE LUGGAGE/BAGGAGE RAINY DAYS THEY MAY DEVIATE WITHIN THE RESIDENTIAL AREAS UP TO 600 METRES FROM THE PRESCRIBED ROUTES.

OP.1520841. (2) CARSTENS ALWYN JACOBUS AJ ID NO 4702215018083. POSTAL ADDRESS: JOUBERTSTRAAT 82, GOODWOOD, 7460 (4) CHANGE OF TARIFFS, PERMIT NO. 502619/4 FROM CARSTENS ALWYN JACOBUS AJ (5 X PASSENGERS, DISTRICT: BELLVILLE). (7) AUTHORITY AS IN LAST MENTIONED PERMIT(S).

OP.1521264. (2) FETILE NELL N ID NO 6003165736081. (3) DISTRICT: WYNBERG. POSTAL ADDRESS: 40931 NDYONDYO STREET, MACASSAR, KHAYELITSHA, 7784 C/O CODETA CODETA KUWAIT RANK; SOLOMON, TSHUKU AVE; TRUST FUND OFFICE; SITE C; KHAYELITSHA, 7784. (4) ADDITIONAL AUTHORITY, PERMIT NO. 1527803/0 FROM FETILE NELL N (15 X PASSENGERS, DISTRICT: WYNBERG). (5) 1 X 15 PASSENGERS. (6) THE CONVEYANCE OF TAXI PASSENGERS. (7) AUTHORITY: Permit No. 1527803/0
EXISTING AUTHORITY:

E79 - KUWAIT - HARARE

FROM TAXI RANK IN SITE C KUWAIT, LEFT INTO SOLOMON TSHUKU STREET, LEFT INTO MAPHONGWANA AVE, RIGHT INTO LANSLOWNE ROAD, INTO LUZUKO AND DRIFTSAND, INTO OLD FAURE ROAD, BACK INTO LANSLOWNE ROAD, RIGHT INTO MEW WAY, LEFT INTO PAMA ROAD, RIGHT INTO KUSANA ROAD, RIGHT INTO MAKABENI ROAD, LEFT INTO SPINE ROAD, LEFT INTO NTLAZANE ROAD, RIGHT INTO STEVE BIKO ROAD, LEFT INTO BUKWAYO ROAD, RIGHT INTO NCUMO ROAD, RIGHT INTO FUNZA STREET, INTO KUYASA, INTO WALTER SISULU ROAD, INTO MAKAYA OSCAR MPETHA, INTO TAMBO ROAD, INTO BATANDWA NDOONDO ROAD TO HARARE AND RETURN ALONG THE SAME ROUTE.

E80 - KUWAIT - MAKAZA

FROM TAXI RANK IN SITE C KUWAIT, LEFT INTO SOLOMON TSHUKU STREET, LEFT INTO MAPHONGWANA AVE, RIGHT INTO LANSLOWNE ROAD, INTO LUZUKO AND DRIFTSAND, INTO OLD FAURE ROAD, BACK INTO LANSLOWNE ROAD, RIGHT INTO MEW WAY, LEFT INTO PAMA ROAD, RIGHT INTO KUSANA ROAD, RIGHT INTO MAKABENI ROAD, LEFT INTO SPINE ROAD, INTO LWANDLE DRIVE, INTO ALBERTINA SISULU, INTO MONGEZI ROAD, INTO LAWULO, RIGHT INTO LANSLOWNE ROAD, INTO TUTU AVE, RIGHT INTO LINDELA ROAD TO MAKAZA AND RETURN ALONG THE SAME ROUTE.

E81 KUWAIT - MACASSAR

FROM TAXI RANK IN SITE C, KUWAIT, RIGHT INTO SOLOMON TSHUKU STREET, LEFT INTO LANSLOWNE ROAD, RIGHT INTO MEW WAY, LEFT INTO PAMA ROAD, LEFT INTO BONGA DRIVE (M45), INTO SULANI DRIVE, INTO NYATHI AVENUE, INTO LANSLOWNE ROAD, RIGHT INTO FUKUTHA ROAD, INTO CEKECHA ROAD TO MACASSAR AND RETURN ALONG THE SAME ROUTE.

F21 - KHAYELITSHA - NYANGA

FROM TAXI RANK AT SITE C KHAYELITSHA, RIGHT INTO SOLOMON TSHUKU AVE, RIGHT INTO LANSLOWNE ROAD, INTO LUZUKO LOCATION, ACROSS SYMPHONY WAY, CROSS EISLEBEN ROAD, RIGHT INTO EMMS DRIVE, RIGHT INTO TAXI RANK IN NYANGA AND RETURN ALONG THE SAME ROUTE SUBJECT TO THE CONDITION THAT PASSENGERS ARE ONLY DROPPED-OFF IN NYANGA AND NOT PICKED-UP.

F22 - KHAYELITSHA - LANGA

FROM TAXI RANK AT SITE C, KHAYELITSHA, RIGHT INTO SOLOMON TSHUKU AVE, RIGHT INTO LANSLOWNE ROAD, INTO LUZUKO LOCATION, ACROSS SYMPHONY WAY, CROSS EISLEBEN ROAD, CROSS EMMS DRIVE, RIGHT INTO NY1, INTO VALHALLA DRIVE, LEFT INTO PLAKKIES ROAD TO NETREG RAILWAY STATION TAXI RANK, INTO PLAKKIES ROAD, LEFT INTO VALHALLA DRIVE, LEFT INTO JAKKALSVLEI ROAD, RIGHT INTO BONTEHEUWEL AVE, CROSS VANGUARD DRIVE TO LANGA, INTO WASHINGTON STREET, TO TAXI RANK IN WASHINGTON STREET, RIGHT INTO SANDILE AVE TO LANGA RAILWAY STATION AND RETURN ALONG THE SAME ROUTE SUBJECT TO THE CONDITION THAT PASSENGERS ARE ONLY DROPPED-OFF IN LANGA AND NOT PICKED-UP.

F23 - KHAYELITSHA - LANGA

FROM TAXI RANK AT SITE C, KHAYELITSHA, RIGHT INTO SOLOMON TSHUKU AVE, LEFT INTO LANSLOWNE ROAD, LEFT INTO MEW WAY, LEFT ONTO N2, LEFT INTO BUNGA AVE, RIGHT INTO WASHINGTON STREET, PASS LANGA POLICE STATION, LEFT INTO JUNGLE WALK AVE, VIA LANGA RAILWAY STATION, RIGHT INTO SANDILE AVE, LEFT INTO WASHINGTON STREET TO TAXI RANK IN LANGA AND RETURN ALONG THE SAME ROUTE SUBJECT TO THE CONDITION THAT PASSENGERS ARE ONLY DROPPED-OFF IN LANGA AND NOT PICKED-UP.

ABOVE ROUTES ARE SUBJECT TO THE FOLLOWING CONDITIONS:-

- A) THAT NO PASSENGERS ARE PICKED UP AT ANY OTHER RANK.
- B) THE VEHICLE MUST BE REGISTERED IN THE NAME OF THE OPERATING LICENCE HOLDER.
- C) THE HOLDER OF THIS OPERATING LICENCE IS PROHIBITED FROM ENTERING INTO ANY AGREEMENT WHEREBY ANOTHER PARTY IS PERMITTED TO UNDERTAKE ROAD TRANSPORTATION FOR OWN GAIN UNDER AUTHORITY OF THIS LICENCE.
- D) THE COMPLETE ROUTE MUST BE TRAVERSED AND NOT ONLY A PORTION OF IT.
- E) THE OPERATING LICENCE IS NOT TRANSFERABLE.
- F) THE AUTHORITY IS REVIEWABLE AT ANY TIME.

ADDITIONAL AUTHORITY:

E08 KHAYELITSHA - EAST LONDON

FROM TAXI RANK AT THE TREK GARAGE IN KHAYELITSHA, INTO LANSLOWNE ROAD, LEFT INTO MEW WAY, RIGHT ONTO N2, ALONG TO PORT ELIZABETH, INTO R72, ALONG R72 TO TAXI RANK IN EAST LONDON AND RETURN ALONG THE SAME ROUTE.

E09 KHAYELITSHA - EAST LONDON

FROM TAXI RANK AT TREK GARAGE IN KHAYELITSHA, INTO LANSLOWNE ROAD, LEFT INTO MEW WAY, RIGHT ONTO N2, ALONG N2 TO KING WILLIAM'S TOWN ALONG N2 TO EAST LONDON TO TAXI RANK IN EAST LONDON AND RETURN ALONG THE SAME ROUTE.

C38 KHAYELITSHA - QUEENSTOWN

FROM THE TAXI RANK AT THE TREK GARAGE IN LANSLOWNE ROAD, KHAYELITSHA, LEFT INTO MEW WAY, LEFT ONTO R300, ONTO N1, ALONG N1 TO BEAUFORT WEST, INTO DONKIN STREET, RIGHT INTO VOORTREKKER STREET, INTO R61, ALONG R61 TO ABERDEEN, LEFT ONTO R57 TO GRAAFF REINET, THEN ALONG THE R61 TO QUEENSTOWN, RIGHT INTO ROBERTSON ROAD, RIGHT INTO CALDERWOOD STREET TO TAXI RANK IN CALDERWOOD STREET, QUEENSTOWN AND RETURN ALONG THE SAME ROUTE.

536 KHAYELITSHA - UMTATA

FROM THE TREK GARAGE IN LANSLOWNE ROAD, KHAYELITSHA, LEFT INTO MEW WAY, LEFT ONTO N2 LEFT ONTO R300, ONTO N1, ALONG N1 UNTIL BEAUFORT WEST, RIGHT INTO R61, ALONG R61 UNTIL UMTATA, R61 BECOMES MAIN ROAD, UMTATA TO TAXI RANK IN MAIN ROAD, UMTATA AND RETURN ALONG THE SAME ROUTE.

537 KHAYELITSHA - EAST LONDON

FROM THE TAXI RANK IN LANSLOWNE ROAD, KHAYELITSHA, LEFT INTO MEW WAY, LEFT ONTO R300, ONTO N1, ALONG N1 UNTIL BEAUFORT WEST, RIGHT INTO R61, ALONG R61 TOWARDS GRAAFF REINET, TURN RIGHT TO PORT ELIZABETH, THROUGH JANSVILLE, SOMERSET EAST, ADELAIDE, FORT BEAUFORT, MADALA, ALICE, KING WILLIAM'S TOWN TO EAST LONDON AND RETURN THE SAME ROUTE.

OP.1521273. (2) LUNGANE JONGUYISE J ID NO 5306095788085. (3) DISTRICT: WYNBERG. POSTAL ADDRESS: 59 MNOAYI STREET, THUBELISHA HOMES, KHAYELITSHA, 7784 C/O CODETA CODETA KUWAIT RANK; SOLOMON, TSHUKU AVE; TRUST FUND OFFICE, SITE C; KHAYELITSHA, 7784. (4) NEW APPLICATION (PERMIT HOLDER). (5) 1 X 16 PASSENGERS. (6) THE CONVEYANCE OF TAXI PASSENGERS. (7)

AUTHORITY:

KHAYELITSHA - BELLVILLE

FROM KHAYELITSHA TAXI RANK, LEFT AT TRAFFIC SIGNAL, LEFT ONTO N2, PROCEED ALONG N2, LEFT AT R300 TOWARDS BELLVILLE, LEFT AT KUILSRIVER / BELLVILLE OFF-RAMP, LEFT IN STRAND STREET, VOORTREKKER ROAD, BELLVILLE, LEFT INTO CHARL MALAN STREET TO BELLVILLE TAXI RANK AND RETURN.

KHAYELITSHA - KAYAMANDI / PAARL (MBEKWENI)

FROM KHAYELITSHA TAXI RANK, TURN RIGHT INTO HOZA ROAD, LEFT INTO LANSLOWNE ROAD, LEFT INTO MEW WAY, RIGHT INTO N2, LEFT INTO R310, BADEN POWELL DRIVE, RIGHT INTO M12, LEFT INTO ADAM TAS ROAD, LEFT INTO BIRD ROAD R304, LEFT INTO MASITHANDANE ROAD TO KAYAMANDI TAXI RANK DROP OFF AND TURN BACK LEFT INTO BIRD ROAD R304, LEFT INTO N1, LEFT INTO JAN VAN RIEBEECK DRIVE R301, LEFT INTO OOSBOSCH STREET, RIGHT INTO DROMMEDARIS STREET JOINING MADIKANE STREET, LEFT INTO SUN STREET TO MBEKWENI TAXI RANK AND RETURN VIA THE SAME ROUTE.

KUWAIT - HARARE

FROM SITE C, KUWAIT RANK LEFT INTO SOLOMON TSHUKU LEFT INTO MAPHONGWANA AVENUE RIGHT INTO LANSDOWNE ROAD VIA LUZUKO AND DRIFTSAND OLD FAURE ROAD BACK INTO LANSDOWNE ROAD RIGHT INTO SPINE ROAD LEFT INTO NTLAZANE ROAD RIGHT INTO STEVE BIKO ROAD LEFT INTO BUKWAYO ROAD RIGHT INTO NCUMO ROAD RIGHT INTO FUNZA STREET VIA KUYASA INTO WALTER SISULU ROAD VIA MAKAYA OSCAR MPETHA INTO TAMBO ROAD INTO BATANDWA NDONDO ROAD TO HARARE AND RETURN VIA THE SAME ROUTE.

KUWAIT - MAKAYA

FROM SITE C, KUWAIT RANK LEFT INTO SOLOMON TSHUKU LEFT INTO MAPHONGWANA AVENUE RIGHT INTO LANSDOWNE ROAD VIA LUZUKO AND DRIFTSAND OLD FAURE ROAD BACK INTO LANSDOWNE ROAD RIGHT INTO MEW WAY LEFT INTO PAMA ROAD RIGHT INTO KUSASA ROAD RIGHT INTO MAKABENI ROAD LEFT INTO SPINE ROAD INTO LWANDLE DRIVE INTO ALBERTINIA SISULU INTO MONGEZI ROAD INTO LAWULO RIGHT TO LANSDOWNE INTO TUTU AVENUE RIGHT INTO LANSDOWNE ROAD LEFT INTO LINDELA ROAD TO MAKAZA AND RETURN VIA THE SAME ROUTE.

KUWAIT - MACASSAR

FROM SITE C, KUWAIT RANK RIGHT INTO SOLOMON TSHUKU LEFT INTO LANSDOWNE ROAD RIGHT INTO MEW WAY LEFT INTO PAMA ROAD LEFT INTO BONGA DRIVE (M45) INTO SULANI DRIVE INTO NYATHI AVENUE INTO LANSDOWNE ROAD RIGHT INTO FUKUTHA ROAD INTO CEKETHA ROAD TO MACASSAR AND RETURN THE SAME ROUTE.

KHAYELITSHA - DURBANVILLE

FROM TAXI RANK AT KHAYELITSHA LEFT AT TRAFFIC SIGNAL LEFT ONTO N2 PROCEED ALONG N2, LEFT TO R300 OFF RAMP PROCEED WITH R300 LEFT TO OLD PAARL ROAD, RIGHT TO OLD OAK ROAD PROCEED WITH OLD OAK ROAD, TURN RIGHT TO DURBANVILLE ROAD AND THEN BECOMES TO MAIN ROAD RIGHT TO WELLINGTON ROAD, TURN LEFT TO TAXI RANK IN DURBANVILLE AND RETURN.

FROM KHAYELITSHA TAXI RANK LEFT AT TRAFFIC SIGNAL, LEFT ONTO N2, PROCEED ALONG N2, LEFT AT R300 TOWARDS BELLVILLE, LEFT AT KUILSRIVER/BELLVILLE OFF RAMP, LEFT INTO STRAND STREET, VOORTREKKER ROAD, TURN INTO DURBAN ROAD TURN STRAIGHT DURBANVILLE AND RETURN VIA THE SAME ROUTE.

E08 KHAYELITSHA - EAST LONDON

FROM TAXI RANK AT THE TREK GARAGE IN KHAYELITSHA, INTO LANSDOWNE ROAD, LEFT INTO MEW WAY, RIGHT ONTO N2, ALONG TO PORT ELIZABETH, INTO R72, ALONG R72 TO TAXI RANK IN EAST LONDON AND RETURN ALONG THE SAME ROUTE.

E09 KHAYELITSHA - EAST LONDON

FROM TAXI RANK AT TREK GARAGE IN KHAYELITSHA, INTO LANSDOWNE ROAD, LEFT INTO MEW WAY, RIGHT ONTO N2, ALONG N2 TO KING WILLIAM'S TOWN ALONG N2 TO EAST LONDON TO TAXI RANK IN EAST LONDON AND RETURN ALONG THE SAME ROUTE.

C38 KHAYELITSHA - QUEENSTOWN

FROM THE TAXI RANK AT THE TREK GARAGE IN LANSDOWNE ROAD, KHAYELITSHA, LEFT INTO MEW WAY, LEFT ONTO R300, ONTO N1, ALONG N1 TO BEAUFORT WEST, INTO DONKIN STREET, RIGHT INTO VOORTREKKER STREET, INTO R61, ALONG R61 TO ABERDEEN, LEFT ONTO R57 TO GRAAFF REINET, THEN ALONG THE R61 TO QUEENSTOWN, RIGHT INTO ROBERTSON ROAD, RIGHT INTO CALDERWOOD STREET TO TAXI RANK IN CALDERWOOD STREET, QUEENSTOWN AND RETURN ALONG THE SAME ROUTE.

536 KHAYELITSHA - UMTATA

FROM THE TREK GARAGE IN LANSDOWNE ROAD, KHAYELITSHA, LEFT INTO MEW WAY, LEFT ONTO N2 LEFT ONTO R300, ONTO N1, ALONG N1 UNTIL BEAUFORT WEST, RIGHT INTO R61, ALONG R61 UNTIL UMTATA, R61 BECOMES MAIN ROAD, UMTATA TO TAXI RANK IN MAIN ROAD, UMTATA AND RETURN ALONG THE SAME ROUTE.

537 KHAYELITSHA - EAST LONDON

FROM THE TAXI RANK IN LANSDOWNE ROAD, KHAYELITSHA, LEFT INTO MEW WAY, LEFT ONTO R300, ONTO N1, ALONG N1 UNTIL BEAUFORT WEST, RIGHT INTO R61, ALONG R61 TOWARDS GRAAFF REINET, TURN RIGHT TO PORT ELIZABETH, THROUGH JANSENVILLE, SOMERSET EAST, ADELAIDE, FORT BEAUFORT, MADALA, ALICE, KING WILLIAM'S TOWN TO EAST LONDON AND RETURN THE SAME ROUTE.

OP.1521305. (2) AFRICAN WELCOME SAFARIS ID NO CK994295123. (3) DISTRICT: CAPE TOWN. POSTAL ADDRESS: 14 SIDBURY ROAD, PLUMSTEAD, 7800.

(4) NEW APPLICATION(PERMIT HOLDER). (5) 1 X 8 PASSENGERS. (6) THE CONVEYANCE OF TOURISTS. (7) AUTHORITY:

FROM DEPARTURE POINTS WITHIN THE WESTERN CAPE TO POINTS WITHIN THE WESTERN- AND EASTERN CAPE PROVINCE AND RETURN.

SUBJECT TO THE CONDITION THAT:

(A) NO COMMUTER SERVICES, INTERCITY SERVICES AND INTERTOWN SERVICES OPERATED IN ACCORDANCE WITH A TIME TABLE WILL BE UNDERTAKEN BY THE HOLDER OF THIS LICENCE IN TERMS OF THIS AUTHORITY FROM ANY POINTS REFERRED TO IN

THE SAID AUTHORITY TO ANY OTHER POINT REFERRED TO THEREIN.

(B) THE TOURISTS TRAVEL IN A GROUP AND THAT ALL TOURISTS COMPRISING SUCH A GROUP SHALL EMBARK AND DISEMBARK AS A GROUP AT THE SAME POINT NOTWITHSTANDING THE FACT THAT THE POINT OF EMBARKATION MAY DIFFER FROM THE POINT OF DISEMBARKATION.

(C) WHENEVER THE TOURIST ACT REQUIRES A GUIDE TO ACCOMPANY A GROUP OF TOURISTS, SUCH GUIDE BE REGISTERED AS A TOURIST GUIDE FOR THE RELEVANT GEOGRAPHICAL AREA IN WHICH THE CONVEYANCE TAKES PLACE OR BE REGISTERED AS A SPECIALIST TOURIST GUIDE APPROPRIATE TO THAT AREA; AND

(D) THE PASSENGERS MUST BE PROTECTED BY A VALID PASSENGER LIABILITY INSURANCE COVER.

(E) THE VEHICLE MUST BE FITTED WITH AIRCONDITIONING.

(F) NO SHUTTLE SERVICE TO BE OPERATED IN TERMS OF THIS AUTHORITY.

(G) THE OPERATOR CONCERNED SHALL SUBMIT TO THE PROVINCIAL OPERATING LICENCE BOARD, CAPE TOWN THE FOLLOWING PARTICULARS EVERY 3 (THREE) MONTHS GIVING THE TOTAL NUMBER OF PASSENGERS PER TRIP TO A DESTINATION.

OP.1521372. (2) ADAMS KEVIN K ID NO 7005155293089. (3) DISTRICT: BELLVILLE. POSTAL ADDRESS: 111 ATHWOOD ROAD, HANOVER PARK, 7764. (4) NEW APPLICATION(PERMIT HOLDER). (5) 1 X 15 PASSENGERS. (6) THE CONVEYANCE OF TAXI PASSENGERS. (7) AUTHORITY: 124 BELLVILLE - CAPE TOWN

FROM TAXI RANK IN SUID STREET, BELLVILLE, RIGHT INTO CHARL MALAN STREET, LEFT INTO VOORTREKKER ROAD, ALONG VOORTREKKER ROAD THROUGH PAROW, GOODWOOD, MAITLAND AND SALT RIVER, INTO RUSSEL STREET, RIGHT INTO SIR LOWRY ROAD, RIGHT INTO OSWALD PIROW STREET TO TOP DECK, CAPE TOWN RAILWAY STATION CAPE TOWN AND RETURN ALONG THE SAME ROUTE.

OP.1521480. (2) SINGH RIDWAAN R ID NO 7201055256082. (3) DISTRICT: WYNBERG. POSTAL ADDRESS: 7 PAVO STREET, SURREY ESTATE, ATHLONE, 7764. (4) NEW APPLICATION(PERMIT HOLDER). (5) 1 X 60 PASSENGERS. (6) THE CONVEYANCE OF ORGANISED PARTIES. (7) AUTHORITY: FROM POINTS WITHIN THE MAGISTERIAL DISTRICTS OF WYNBERG, CAPE TOWN, GOODWOOD AND MITCHELL'S PLAIN TO POINTS WITHIN THE REPUBLIC OF SOUTH AFRICA AND RETURN TO THE PLACE WHERE THE PARTY WAS PICKED UP IN THE FIRST INSTANCE: SUBJECT TO THE EXPRESS CONDITION THAT THE CONVEYANCE OF SUCH A PARTY MAY ONLY BE UNDERTAKEN IF THE SAME PARTY UNDERTAKES THE FORWARD AND RETURN JOURNEY AS A UNIT WITH THE SOLE MUTUAL PURPOSE OF ATTENDING ONE OR MORE OF THE FOLLOWING:

(I) A WEDDING;
(II) A FUNERAL;
(III) A RELIGIOUS GATHERING;
(IV) A SPORTS MEETING, WHETHER AS PARTICIPANTS OR AS SPECTATORS;
(V) A PICNIC OR ANY SIMILAR KIND OF ORGANIZED ENTERTAINMENT OR RECREATION.

OP.1521481. (2) SINGH RIDWAAN R ID NO 7201055256082. (3) DISTRICT: WYNBERG. POSTAL ADDRESS: 7 PAVO STREET, SURREY ESTATE, ATHLONE, 7764. (4) NEW APPLICATION(PERMIT HOLDER). (5) 1 X 10 PASSENGERS. (6) THE CONVEYANCE OF TOURISTS. (7) AUTHORITY: TOURISTS FOR SIGHTSEEING - FROM PICK UP POINTS SITUATED WITHIN A RADIUS OF 50 KM FROM PLACE OF BUSINESS SITUATED AT 7 PAVO STREET, SURREY ESTATE TO POINTS SITUATED WITHIN THE RSA AND RETURN.

OP.1521547. (2) OOSTHUIZEN MARK M ID NO 6710045063086. POSTAL ADDRESS: P O BOX 836, WESTRIDGE, MITCHELL'S PLAIN, 7785 (4) REPL VEHICLE(INC PASS 14-15), PERMIT NO. 505123/4 FROM OOSTHUIZEN MARK M (15 X PASSENGERS, DISTRICT: WYNBERG).

Permit No. 505123/4
TAXI PASSENGERS -
246 HAZELDENE - ROCKLANDS

FROM TAXI RANK IN HAZELDENE AVENUE HAZELDENE MITCHELL'S PLAIN, LEFT INTO MERRIDALE AVENUE, RIGHT INTO MONTAGUE DRIVE, INTO CEDARS, LEFT INTO WELTEVREDEN AVENUE, LEFT INTO SPINE ROAD, LEFT INTO PARK AVENUE ROCKLANDS AND RETURN ALONG THE SAME ROUTE.
247 HAZELDENE - WESTRIDGE

FROM TAXI RANK AT HAZELDENE AVENUE HAZELDENE MITCHELL'S PLAIN, LEFT INTO WESTPOORT AVENUE, LEFT INTO DE DUIN AVENUE,

RIGHT INTO SIMONSIG AVENUE, LEFT INTO PARK AVENUE, LEFT INTO CEDARS WESTRIDGE AND RETURN VIA MONTAGUE AVENUE AND MERRIDALE AVENUE.

248 HAZELDENE - WESTGATE MALL

FROM TAXI RANK AT HAZELDENE AVENUE HAZELDENE MITCHELL'S PLAIN, LEFT INTO WESPOORT AVENUE, RIGHT INTO DE DUIN AVENUE, LEFT INTO SILVERSANDS AVENUE, RIGHT INTO PARK AVENUE, RIGHT INTO DAGBREEK AVENUE, LEFT INTO MORGENSTER TO WESTGATE MALL AND RETURN ALONG THE SAME ROUTE.

249 HAZELDENE - WESTGATE MALL VIA SILVERSANDS AVENUE

FROM TAXI RANK AT HAZELDENE AVENUE HAZELDENE MITCHELL'S PLAIN, RIGHT INTO MERRIDALE AVENUE, LEFT INTO SILVERSANDS AVENUE, RIGHT INTO DE DUIN AVENUE, LEFT INTO MORGENSTER AVENUE TO WESTGATE MALL AND RETURN ALONG THE SAME ROUTE.

250 HAZELDENE - WESTGATE MALL VIA KAPTEINSKLIP STATION

FROM TAXI RANK AT HAZELDENE AVENUE HAZELDENE MITCHELL'S PLAIN, LEFT INTO MERRIDALE AVENUE, OVER SPINE ROAD TO KAPTEINSKLIP STATION, INTO MERRIDALE AVENUE, RIGHT INTO EISLEBEN STREET, INTO BOEING STREET, RIGHT INTO IMPALA STREET, RIGHT INTO SHAKELTON STREET, RIGHT INTO PARK AVENUE, LEFT INTO SPINE ROAD, RIGHT INTO WELTEVREDEN STREET, RIGHT INTO CEDARS, LEFT INTO PARK AVENUE, RIGHT INTO DAGBREEK AVENUE, LEFT INTO MORGENSTER AVENUE TO WESTGATE MALL AND RETURN ALONG THE SAME ROUTE.

251 HAZELDENE - WESTGATE PALM

FROM TAXI RANK AT HAZELDENE AVENUE, HAZELDENE, MITCHELL'S PLAIN, RIGHT INTO MERRIDALE AVENUE, LEFT INTO SILVERSANDS, RIGHT INTO DE DUIN, LEFT INTO MORGENSTER AVENUE, RIGHT INTO FULHAM ROAD TO WESTGATE PALMS AND RETURN ALONG THE SAME ROUTE.

ROUTES ARE SUBJECT TO THE FOLLOWING CONDITIONS:

- (A) THAT NO PASSENGERS ARE PICKED UP AT ANY OTHER TAXI RANK.
- (B) THE VEHICLE MUST BE REGISTERED IN THE NAME OF THE PERMIT HOLDER.
- (C) THE HOLDER OF THIS PERMIT IS PROHIBITED FROM ENTERING INTO ANY AGREEMENT WHEREBY ANOTHER PARTY IS PERMITTED TO UNDERTAKE ROAD TRANSPORTATION FOR OWN GAIN UNDER AUTHORITY OF THIS PERMIT.
- (D) THE COMPLETE ROUTE MUST BE TRAVERSED AND NOT ONLY A PORTION OF IT.

OP.1521727. (2) DANISA NOGALI EUNICE NE ID NO 4201260092085. (3) DISTRICT: CAPE TOWN. POSTAL ADDRESS: 5 MAFUNGA CRESCENT, SETTLERS WAY, LANGA, 7455 C/O MANINJWA G B P.O. BOX 5648, CAPE TOWN, 8000. (4) ADDITIONAL AUTHORITY, PERMIT NO. 1528942/1 FROM DANISA NOGALI EUNICE NE (16 X PASSENGERS, DISTRICT: CAPE TOWN). (5) 1 X 16 PASSENGERS. (6) THE CONVEYANCE OF OTHER. (7) AUTHORITY:

Permit No. 1528942/1
EXISTING AUTHORITY:

PERSONS WHO HAVE ORGANISED THEMSELVES INTO A GROUP AND THEIR PERSONAL EFFECTS -

FROM POINTS SITUATED WITHIN THE MAGISTERIAL DISTRICTS OF THE CAPE, KUILS RIVER AND WYNBERG TO PLACES SITUATED WITHIN THE REPUBLIC OF SOUTH AFRICA AND BACK TO THE PLACE WHERE THE PARTY WAS PICKED UP IN THE FIRST INSTANCE -

(A) SUBJECT TO THE CONDITION THAT SUCH GROUPS SHALL NOT BE CONVEYED TO PLACES SITUATED WITHIN ANY OF THE AFOREMENTIONED MAGISTERIAL DISTRICTS AS WELL AS Ciskei AND TRANSKEI;

(B) SUBJECT, FURTHER TO THE EXPLICIT CONDITION THAT THE CONVEYANCE OF SUCH A GROUP OF PERSONS CAN ONLY BE UNDERTAKEN IF THE SAME GROUP AS A UNIT UNDERTAKE THE FORWARD AND RETURN TRIP WITH THE EXCLUSIVE COMMON PURPOSE OF ATTENDING ONE OR MORE OF THE FOLLOWING OCCASIONS:-

- (I) A WEDDING;
- (II) A FUNERAL;
- (III) A RELIGIOUS GATHERING;
- (IV) A SPORT GATHERING WHETHER AS PARTICIPANTS OR AS SPECTATORS;
- (V) A PICNIC OR ANY OTHER SIMILAR FORM OF ORGANISED ENTERTAINMENT OR RECREATION.

ADDITIONAL AUTHORITY:

TAXI PASSENGERS -
C15 GUGULETU - SEA POINT

FROM EYONA TAXI RANK AT GUGULETU, RIGHT INTO NY1, LEFT INTO NY3, LEFT INTO NY78, BACK INTO NY3, LEFT INTO NY1, LEFT INTO NY75, RIGHT INTO NY72, RIGHT INTO LANSDOWNE ROAD, RIGHT INTO DUINEFONTEIN ROAD, LEFT INTO N2 WHICH BECOMES SETTLERS WAY, ALONG EASTERN BOULEVARD, LEFT INTO OSWALD PIROW ROAD, RIGHT TO DROP OFF AT TOP DECK, CAPE TOWN RAILWAY STATION, LEFT INTO OSWALD PIROW ROAD, LEFT INTO HERTZOG BOULEVARD, LEFT INTO HEERENGRACHT, RIGHT INTO HANS STRYDOM AVENUE, LEFT INTO BUITENGRACHT STREET, RIGHT INTO SOMERSET ROAD, ALONG SOMERSET ROAD WHICH BECOMES MAIN ROAD TO REGENT STREET, SEA POINT (DROP OFF ONLY) AND RETURN ALONG THE SAME ROUTE SUBJECT TO THE CONDITION THAT ON THE RETURN TRIP PASSENGERS MAY ONLY BE PICKED UP AT TOP DECK, CAPE TOWN RAILWAY STATION.

C16 GUGULETU - CAPE TOWN

FROM EYONA TAXI RANK AT GUGULETU, RIGHT INTO NY1, LEFT INTO KLIPFONTEIN ROAD, RIGHT INTO DUINEFONTEIN ROAD, LEFT INTO N2 WHICH BECOMES SETTLERS WAY, ALONG EASTERN BOULEVARD, LEFT INTO OSWALD PIROW ROAD, RIGHT TO TOP DECK, CAPE TOWN RAILWAY STATION AND RETURN ALONG THE SAME ROUTE.

D16 GUGULETU - CAPE TOWN

FROM TAXI RANK AT EYONA GUGULETU, RIGHT INTO NY1, LEFT INTO KLIPFONTEIN ROAD, INTO DURBAN ROAD, INTO ST PETERS ROAD, RIGHT INTO MAIN ROAD, MOWBRAY, ALONG MAIN ROAD WHICH BECOMES VICTORIA ROAD, WHICH BECOMES SIR LOWRY ROAD, RIGHT INTO OSWALD PIROW STREET, LEFT INTO TOP DECK, CAPE TOWN RAILWAY STATION, CAPE TOWN AND RETURN ALONG THE SAME ROUTE.

OP.1521898. (2) NGOWEMLA MNCEDISI M ID NO 5903045745080. POSTAL ADDRESS: PERELSTRAAT 13, MIDDELPOS, DIAZVILLE, SALDANHA, 7395. (4) TRANSFER OF PERMIT, PERMIT NO. 516231/1 FROM LOUW ANNELENE VERA AV (15 X PASSENGERS, DISTRICT: HOPEFIELD). (7) AUTHORITY AS IN LAST MENTIONED PERMIT(S).

OP.1521941. (2) THAKHOLI LORDFREY L ID NO 6511045685088. (3) DISTRICT: BELLVILLE. POSTAL ADDRESS: P O BOX 140, DURBANVILLE, 7551 C/O MR B I MISKEY 9 KRUGER STREET, BELLVILLE, 7530. (4) NEW APPLICATION (PERMIT HOLDER). (5) 1 X 15 PASSENGERS. (6) THE CONVEYANCE OF TAXI PASSENGERS. (7) AUTHORITY:

F58 FISANTEKRAAL - KLIPHEUWEL

FROM TAXI RANK IN ZWELETHU FISANTEKRAAL, LEFT INTO LICHTENBERG ROAD (R312), RIGHT INTO KLIPHEUWEL ROAD (R302), LEFT INTO UNNAMED ROAD TO TAXI PICK UP POINT AT NEW HOUSING DEVELOPMENT AT KLIPHEUWEL AND RETURN ALONG THE SAME ROUTE.

F59 FISANTEKRAAL - DURBANVILLE

FROM TAXI RANK IN ZWELETHU FISANTEKRAAL, LEFT INTO LICHTENBERG ROAD (R312), LEFT INTO KLIPHEUWEL ROAD (R302) / WELLINGTON ROAD, ALONG WELLINGTON ROAD TO TAXI RANK AT NEW STREET, DURBANVILLE AND RETURN AS FOLLOWS: RIGHT INTO NEW STREET, RIGHT INTO OWEN STREET, RIGHT INTO PLAIN STREET, LEFT INTO WELLINGTON STREET/KLIPHEUWEL ROAD, RIGHT INTO LICHTENBERG ROAD, RIGHT INTO TAXI RANK AT FISANTEKRAAL.

F60 FISANTEKRAAL - KEIBEES FARM

FROM TAXI RANK IN ZWELETHU FISANTEKRAAL, RIGHT INTO LICHTENBERG ROAD (R312), RIGHT INTO ZANDAM FARM, PROCEED TO KEIBEES FARM AND RETURN ALONG THE SAME ROUTE.

ROUTES ARE SUBJECT TO THE FOLLOWING CONDITIONS:

- THAT NO PASSENGERS ARE PICKED UP AT ANY OTHER TAXI RANK.
- THE VEHICLE MUST BE REGISTERED IN THE NAME OF THE PERMIT HOLDER.
- THE HOLDER OF THIS PERMIT IS PROHIBITED FROM ENTERING INTO ANY AGREEMENT WHEREBY ANOTHER PARTY IS PERMITTED TO UNDERTAKE ROAD TRANSPORTATION FOR OWN GAIN UNDER AUTHORITY OF THIS PERMIT.
- THE COMPLETE ROUTE MUST BE TRAVERSED AND NOT ONLY A PORTION OF IT.
- THE PERMIT IS NOT TRANSFERABLE.
- THE AUTHORITY IS REVIEWABLE AT ANY TIME.

OP.1522018. (2) BOTHA JEANETTE WILHELMINA JW ID NO 7009230283081. POSTAL ADDRESS: POSBUS 4598, GEORGE OOS, 6539. (4) TRANSFER OF PERMIT, PERMIT NO. 507354/0 FROM VON HOLTZHAUSEN JEANETTE WILHELMINA JW (4 X PASSENGERS, DISTRICT: GEORGE), PERMIT NO. 512180/3 FROM VON HOLTZHAUSEN JEANETTE WILHELMINA JW (4 X PASSENGERS, DISTRICT: GEORGE), PERMIT NO. 507356/1 FROM VON HOLTZHAUSEN JEANETTE WILHELMINA JW (4 X PASSENGERS, DISTRICT: GEORGE), PERMIT NO. 521435/1 FROM VON HOLTZHAUSEN JEANETTE WILHELMINA JW (4 X PASSENGERS, DISTRICT: GEORGE). (7) AUTHORITY AS IN LAST MENTIONED PERMIT(S).

OP.1522067. (2) MTULE SILALA WILLIAM SW ID NO 5301275465083. POSTAL ADDRESS: 2885 GWAYI STREET, OLD CROSS ROAD, NYANGA, 7755 (4) REPL

VEHICLE(INC PASS 14-15), PERMIT NO. 520421/1 FROM MTULE SILALA WILLIAM SW (15 X PASSENGERS, DISTRICT: BELLVILLE).

Permit No. 520421/1

TAXI PASSENGERS -

1 BELLVILLE - DURBANVILLE

FROM TAXI RANK AT BELLVILLE, LEFT INTO STATION ROAD, RIGHT INTO DURBAN ROAD WHICH BECOMES WILLIE VAN SCHOOR ROAD, LEFT INTO BILL BEZUIDENHOUT ROAD, RIGHT INTO TYGER VALLEY CENTRE, RIGHT INTO OLD OAK ROAD, LEFT INTO DURBANVILLE ROAD, RIGHT INTO WELLINGTON ROAD, LEFT INTO NEW STREET, RIGHT INTO DURBANVILLE TAXI RANK AND RETURN ALONG THE SAME ROUTE.
ABOVE ROUTES SUBJECT TO THE FOLLOWING CONDITIONS:-

- (A) THAT NO PASSENGERS ARE PICKED UP AT ANY OTHER RANK.
(B) THE VEHICLE MUST BE REGISTERED IN THE NAME OF THE OPERATING LICENCE HOLDER.
(C) THE HOLDER OF THIS OPERATING LICENCE IS PROHIBITED FROM ENTERING INTO ANY AGREEMENT WHEREBY ANOTHER PARTY WHEREBY ANOTHER PARTY IS PERMITTED TO UNDERTAKE ROAD TRANSPORTATION FOR OWN GAIN UNDER AUTHORITY OF THIS LICENCE.
(D) THE COMPLETE ROUTE MUST BE TRAVERSED AND NOT ONLY A PORTION OF IT.
(E) THE OPERATING LICENCE IS NOT TRANSFERABLE.
(F) THE AUTHORITY IS REVIEWABLE AT ANY TIME.

OP.1522335. (2) GRS SOUTHERN AFRICAN TOURS CC ID NO 902191023. (3) DISTRICT: REPUBLIC OF SA. POSTAL ADDRESS: P.O. BOX 166, GREEN POINT, 8051. (4) NEW APPLICATION(PERMIT HOLDER). (5) 1 X 45 PASSENGERS. (6) THE CONVEYANCE OF OTHER. (7) AUTHORITY: CHARTERED SPECIALISED TOURS - BETWEEN POINTS WITHIN THE RSA.

OP.1522336. (2) GRS SOUTHERN AFRICAN TOURS CC ID NO 902191023. (3) DISTRICT: REPUBLIC OF SA. POSTAL ADDRESS: P.O. BOX 166, GREEN POINT, 8051. (4) NEW APPLICATION(PERMIT HOLDER). (5) 1 X 44 PASSENGERS. (6) THE CONVEYANCE OF TOURISTS. (7) AUTHORITY: CHARTERED SPECIALISED TOURS - BETWEEN POINTS WITHIN THE RSA.

OP.1522337. (2) GRS SOUTHERN AFRICAN TOURS CC ID NO 902191023. (3) DISTRICT: REPUBLIC OF SA. POSTAL ADDRESS: P.O. BOX 166, GREEN POINT, 8051. (4) NEW APPLICATION(PERMIT HOLDER). (5) 1 X 24 PASSENGERS. (6) THE CONVEYANCE OF TOURISTS. (7) AUTHORITY: CHARTERED SPECIALISED TOURS - BETWEEN POINTS WITHIN THE RSA.

OP.1522338. (2) GRS SOUTHERN AFRICAN TOURS CC ID NO 902191023. (3) DISTRICT: REPUBLIC OF SA. POSTAL ADDRESS: P.O. BOX 166, GREEN POINT, 8051. (4) NEW APPLICATION(PERMIT HOLDER). (5) 1 X 45 PASSENGERS. (6) THE CONVEYANCE OF OTHER. (7) AUTHORITY: CHARTERED SPECIALISED TOURS - BETWEEN POINTS WITHIN THE RSA.

OP.1522376. (2) MBANJWA MSHIKASHIKA ZELULE MZ ID NO 7011035834084. POSTAL ADDRESS: 20089 SEVERE STREET, NOMZAMO, STRAND, 7140. (4) TRANSFER OF PERMIT, PERMIT NO. 505445/3 FROM SOLOMONS STEVEN JULIUS SJ (14 X PASSENGERS, DISTRICT: STRAND). (7) AUTHORITY AS IN LAST MENTIONED PERMIT(S).

OP.1522378. (2) GEYER GERSHON AUBREY GA ID NO 6903015271082. (3) DISTRICT: KUILSRIVIER. POSTAL ADDRESS: P O BOX 1039, KUILSRIVIER, 7580. (4) NEW APPLICATION(PERMIT HOLDER). (5) 1 X 15 PASSENGERS. (6) THE CONVEYANCE OF TAXI PASSENGERS. (7) AUTHORITY: E36 DELFT SOUTH - CAPE TOWN

FROM TAXI RANK IN MANGO STREET, DELFT SOUTH, RIGHT INTO DELFT MAIN ROAD, RIGHT INTO HINDLE ROAD, RIGHT ONTO R300, ONTO N2 TOWARDS CAPE TOWN, LEFT AT MOWBRAY OFF-RAMP, RIGHT INTO MAIN ROAD, MOWBRAY, ALONG MAIN ROAD WHICH BECOMES VICTORIA ROAD, WHICH BECOMES SIR LOWRY ROAD, RIGHT INTO OSWALD PIROW STREET, LEFT ONTO TOP DECK, CAPE TOWN RAILWAY STATION, CAPE TOWN AND RETURN ALONG THE SAME ROUTE.

OP.1522445. (2) TYHOTYHO MASOKA ELWEN ME ID NO 4708125640080. (3) DISTRICT: BELLVILLE. POSTAL ADDRESS: 2 HANEKOM STREET, UITSIG, RAVENSMEAD, 7490 C/O BELLVILLE TAXI ASSO-CATA 24 VOLKSENTRUM, CROSS STR, BELLVILLE, 7530. (4) NEW APPLICATION(PERMIT HOLDER). (5) 1 X 16 PASSENGERS. (6) THE CONVEYANCE OF TAXI PASSENGERS. (7) AUTHORITY: 1 - BELLVILLE - DURBANVILLE

FROM TAXI RANK AT BELLVILLE, LEFT INTO STATION ROAD, RIGHT INTO DURBAN ROAD WHICH BECOMES WILLIE VAN SCHOOR ROAD, LEFT INTO BILL BEZUIDENHOUT ROAD, RIGHT INTO TYGER VALLEY CENTRE, RIGHT INTO OLD OAK ROAD, LEFT INTO DURBANVILLE ROAD, RIGHT INTO WELLINGTON ROAD, LEFT INTO NEW STREET, RIGHT INTO DURBANVILLE TAXI RANK AND RETURN ALONG THE SAME ROUTE.

175 - BELLVILLE - EVERS DAL

VANAF TAXI STAANPLEK TE BELLVILLE, IN CHARL MALAN STRAAT, REGS IN VOORTREKKERWEG, LINKS MET OU PAARLWEG, LINKS IN BILL BEZUIDENHOUT RYLAAN, REGS IN SUIKERBOSSIE STRAAT, LINKS IN OLD OAKWEG, REGS IN PANORAMAWEG, LINKS IN MOUNTAINVIEW, REGS IN EDELWEIS STRAAT, REGS IN KENDALWEG, REGS IN SONDAL OOR EVERS DALWEG IN MOPANIE STRAAT, LINKS IN BETHANIE STRAAT, REGS IN VYEBOOM STRAAT EVERS DAL EN TERUG SOOS VOLG: REGS IN HEBRON STRAAT, OOR EVERS DALWEG, IN CHANTELEUR OOR MOUNTAINVIEW IN PANORAMAWEG, OOR OLD OAKWEG IN SONNEBLUM STRAAT, LINKS IN BILL BEZUIDENHOUT RYLAAN, REGS IN OU PAARLWEG, REGS IN VOORTREKKERWEG, LINKS IN CHARL MALAN STRAAT NA STAANPLEK TE BELLVILLE SPOORWEGSTASIE.

602 - BELLVILLE - WELGEMOED

FROM TAXI RANK AT BELLVILLE, INTO STATION ROAD, RIGHT INTO DURBAN ROAD, LEFT INTO A J WEST ROAD, LEFT INTO MARKET STREET, RIGHT INTO LANDROS STREET, LEFT INTO VOORTREKKER ROAD, RIGHT INTO LINCOLN AVE, LEFT INTO HENDRIK VERWOERD ROAD, RIGHT INTO JIP DE JAGER DRIVE, RIGHT INTO VAN RIEBEECKHOF ROAD TO WELGEDACHT WELGEMOED TO DROP-OFF AND PICK-UP ONLY AND RETURN ALONG THE SAME ROUTE.

F77 BELLVILLE - MITCHELL'S PLAIN

FROM TAXI RANK IN BELLVILLE, INTO CHARL MALAN STREET, RIGHT INTO VOORTREKKER ROAD, RIGHT INTO R300, ALONG R300, LEFT INTO A Z BERMAN ROAD, RIGHT INTO IMPERIAL ROAD, RIGHT INTO FIRST AVENUE TO MITCHELL'S PLAIN TAXI RANK RANK, MITCHELL'S PLAIN AND RETURN ALONG THE SAME ROUTE.

A76 TYGERVALLEY SHOPPING CENTRE BELLVILLE - BELLVILLE

FROM TYGERVALLEY SHOPPING CENTRE, BELLVILLE INTO BILL BEZUIDENHOUT AVENUE, RIGHT INTO DURBAN ROAD, LEFT INTO STATION ROAD TO TAXI FACILITY AT BELLVILLE AND RETURN ALONG THE SAME ROUTE.

A79 TYGERVALLEY SHOPPING CENTRE BELLVILLE - DURBANVILLE

FROM TYGERVALLEY SHOPPING CENTRE, BELLVILLE LEFT INTO DURBAN ROAD, RIGHT INTO WELLINGTON ROAD TO TAXI RANK AT DURBANVILLE AND RETURN ALONG THE SAME ROUTE.

H56 BELLVILLE - HERMANUS

VANAF HUURMOTORSTAANPLEK TE BELLVILLE, CHARL MALAN STRAAT, REGS IN VOORTREKKER STRAAT, REGS IN R300, LINKS N2, GAAN VOORT OP N2 NA SOMERSET WES, GRABOUW, BOTRIVIER, LINKS IN HAWSTON, ZWELIHLE NA HERMANUS HUURMOTORSTAANPLEK EN TERUG.

H57 BELLVILLE - WORCESTER

VANAF HUURMOTORSTAANPLEK TE BELLVILLE, LINKS IN CHARL MALAN STRAAT, REGS IN VOORTREKKER STRAAT, LINKS IN R300, KUILSRIVIER SNELWEG, REGS N1 VERBY PAARL TOT BY EERSTE ROBOT BY WORCESTER WAAR REGS GEDRAAI WORD IN BRANDWAGHTWEG, LANGS RABIELAAN, LINKS IN TULBAGH STRAAT TOT BY HUURMOTORSTAANPLEK TE HOEK VAN BARING & TULBAGH STRATE TE WORCESTER EN TERUG.

OP.1522821. (2) MEMANI CONRAD MONGEZI CM ID NO 5007065652083. (3) DISTRICT: BELLVILLE. POSTAL ADDRESS: P. O. BOX 135, GOODWOOD, 7459. (4) NEW APPLICATION(PERMIT HOLDER). (5) 1 X 15 PASSENGERS. (6) THE CONVEYANCE OF TAXI PASSENGERS. (7) AUTHORITY: 124 BELLVILLE - CAPE TOWN

FROM TAXI RANK IN SUID STREET, BELLVILLE, RIGHT INTO CHARL MALAN STREET, LEFT INTO VOORTREKKER ROAD, ALONG VOORTREKKER ROAD THROUGH PAROW, GOODWOOD, MAITLAND AND SALT RIVER, INTO RUSSEL STREET, RIGHT INTO SIR LOWRY ROAD, RIGHT INTO OSWALD PIROW STREET TO TOP DECK, CAPE TOWN RAILWAY STATION CAPE TOWN AND RETURN ALONG THE SAME ROUTE.

OP.1522822. (2) MEMANI CONRAD MONGEZI CM ID NO 5007065652083. (3) DISTRICT: BELLVILLE. POSTAL ADDRESS: P. O. BOX 135, GOODWOOD, 7459. (4) NEW APPLICATION(PERMIT HOLDER). (5) 1 X 16 PASSENGERS. (6) THE CONVEYANCE OF TAXI PASSENGERS. (7) AUTHORITY: 124 BELLVILLE - CAPE TOWN

FROM TAXI RANK IN SUID STREET, BELLVILLE, RIGHT INTO CHARL MALAN STREET, LEFT INTO VOORTREKKER ROAD, ALONG VOORTREKKER ROAD THROUGH PAROW, GOODWOOD, MAITLAND AND SALT RIVER, INTO RUSSEL STREET, RIGHT INTO SIR LOWRY ROAD, RIGHT INTO OSWALD PIROW STREET TO TOP DECK, CAPE TOWN RAILWAY STATION CAPE TOWN AND RETURN ALONG THE SAME ROUTE.

OP.1522851. (2) FISHER BERNADINE ELIZABETH B ID NO 5805200188081. (3) DISTRICT: BELLVILLE. POSTAL ADDRESS: 7 NECTAR ROAD, STEENBERG, 7975. (4) TRANSFER OF PERMIT, PERMIT NO. 507358/2 FROM DANIELS MERVIN ALFRED MA (15 X PASSENGERS, DISTRICT: WYNBERG). (7) AUTHORITY AS IN LAST MENTIONED PERMIT(S).

OP.1522897. (2) WOKO MANTOMBI MARGARET MM ID NO 5506070396081. (3) DISTRICT: BELLVILLE. POSTAL ADDRESS: 793 WIMPY HOMES, OLD CROSS ROADS, NYANGA, 7750 C/O BELLVILLE TAXI ASSO-CATA 24 VOLKSENTRUM, CROSS STR, BELLVILLE, 7530. (4) NEW APPLICATION. (5) 1 X 14 PASSENGERS. (6) THE CONVEYANCE OF TAXI PASSENGERS. (7) AUTHORITY:
1 - BELLVILLE - DURBANVILLE

FROM TAXI RANK AT BELLVILLE, LEFT INTO STATION ROAD, RIGHT INTO DURBAN ROAD WHICH BECOMES WILLIE VAN SCHOOR ROAD, LEFT INTO BILL BEZUIDENHOUT ROAD, RIGHT INTO TYGER VALLEY CENTRE, RIGHT INTO OLD OAK ROAD, LEFT INTO DURBANVILLE ROAD, RIGHT INTO WELLINGTON ROAD, LEFT INTO NEW STREET, RIGHT INTO DURBANVILLE TAXI RANK AND RETURN ALONG THE SAME ROUTE.

2 - BELLVILLE - NYANGA

FROM TAXI RANK AT BELLVILLE, RIGHT INTO CHARL MALAN STREET, RIGHT INTO BELRAIL ROAD, RIGHT INTO MODDERDAM ROAD, LEFT INTO BORCHARDS QUARRY ROAD, RIGHT INTO NY108, LEFT INTO OWEN ROAD, LEFT INTO MILLERS ROAD, RIGHT INTO ZWELITSHA DRIVE, RIGHT INTO SITHANDATHU ROAD TO NYANGA TAXI RANK AND RETURN ALONG THE SAME ROUTE.

4 - BELLVILLE - MOWBRAY

FROM THE TAXI RANK AT BELLVILLE, RIGHT INTO CHARL MALAN STREET, RIGHT INTO BELRAIL ROAD, RIGHT INTO MODDERDAM ROAD WHICH BECOMES DUINEFONTEIN ROAD, RIGHT INTO KLIPFONTEIN ROAD, ALONG KLIPFONTEIN ROAD WHICH BECOMES DURBAN ROAD TO TAXI RANK AT MOWBRAY RAILWAY STATION AND RETURN ALONG THE SAME ROUTE.

40 - BELLVILLE - WALLACEDENE

FROM TAXI RANK AT BELLVILLE RAILWAY STATION, RIGHT INTO CHARL MALAN STREET, RIGHT INTO VOORTREKKER ROAD, LEFT INTO OLD PAARL ROAD PAST BRACKENFELL, NORTHPIKE, SCOTSDENE TO WALLACEDENE TURN-OFF TO TAXI RANK WALLACEDENE AND RETURN ALONG THE SAME ROUTE.

405 - BELLVILLE - BLOEKOMBOS

FROM BELLVILLE TAXI RANK BELLVILLE, INTO CHARL MALAN STREET, RIGHT INTO VOORTREKKER ROAD, LEFT INTO OLD PAARL ROAD, RIGHT INTO BOTFONTEIN ROAD, LEFT INTO BOESAK STREET, RIGHT INTO FIRST GATE AT WALLACEDENE, INTO SECOND GATE AT BLOEKOMBOS AND RETURN ALONG THE SAME ROUTE.

602 - BELLVILLE - WELGEMOED

FROM TAXI RANK AT BELLVILLE, INTO STATION ROAD, RIGHT INTO DURBAN ROAD, LEFT INTO A J WEST ROAD, LEFT INTO MARKET STREET, RIGHT INTO LANDROS STREET, LEFT INTO VOORTREKKER ROAD, RIGHT INTO LINCOLN AVE, LEFT INTO HENDRIK VERWOERD ROAD, RIGHT INTO JIP DE JAGER DRIVE, RIGHT INTO VAN RIEBEECKHOF ROAD TO WELGEDACHT WELGEMOED TO DROP-OFF AND PICK-UP ONLY AND RETURN ALONG THE SAME ROUTE.

F77 BELLVILLE - MITCHELL'S PLAIN

FROM TAXI RANK IN BELLVILLE, INTO CHARL MALAN STREET, RIGHT INTO VOORTREKKER ROAD, RIGHT INTO R300, ALONG R300, LEFT INTO A Z BERMAN ROAD, RIGHT INTO IMPERIAL ROAD, RIGHT INTO FIRST AVENUE TO MITCHELL'S PLAIN TAXI RANK MITCHELL'S PLAIN AND RETURN ALONG THE SAME ROUTE.

H56 BELLVILLE - HERMANUS

VANAF HUURMOTORSTAANPLEK TE BELLVILLE, CHARL MALAN STRAAT REGS IN VOORTREKKERSTRAAT, REGS IN R300, LINKS N2, GAAN VOORT OP N2 NA SOMERSET WES, GRABOUW, BOTRIVIER LINKS IN HAWSTON, ZWELIHLE NA HERMANUS HUURMOTORSTAANPLEK EN TERUG.

H57 BELLVILLE - WORCESTER

VANAF HUURMOTORSTAANPLEK TE BELLVILLE, LINKS IN CHARL MALAN STRAAT, REGS IN VOORTREKKERSTRAAT, LINKS IN R300, KUILSRIVIER SNELWEG REGS N1 VERBY PAARL TOT BY EERSTE ROBOT BY WORCESTER WAAR REGS GEDRAAI WORD IN BRANDWAGHTWEG, LANGS RABIELAAN, LINKS IN TULBAGHSTRAAT TOT BY HUURMOTORSTAANPLEK TE HOEK VAN BARING & TULBAGHSTRATE TE WORCESTER EN TERUG.

OP.1522900. (2) NDINISA FIKILE WELLINGTON FW ID NO 5001105800083. (3) DISTRICT: BELLVILLE. POSTAL ADDRESS: B783B SITE C, KHAYELITSHA, 7784 C/O BELLVILLE TAXI ASSO-CATA 24 VOLKSENTRUM, CROSS STR, BELLVILLE, 7530. (4) NEW APPLICATION(PERMIT HOLDER). (5) 1 X 22 PASSENGERS. (6) THE CONVEYANCE OF TAXI PASSENGERS. (7) AUTHORITY:
1 - BELLVILLE - DURBANVILLE

FROM TAXI RANK AT BELLVILLE, LEFT INTO STATION ROAD, RIGHT INTO DURBAN ROAD WHICH BECOMES WILLIE VAN SCHOOR ROAD, LEFT INTO BILL BEZUIDENHOUT ROAD, RIGHT INTO TYGER VALLEY CENTRE, RIGHT INTO OLD OAK ROAD, LEFT INTO DURBANVILLE ROAD, RIGHT INTO WELLINGTON ROAD, LEFT INTO NEW STREET, RIGHT INTO DURBANVILLE TAXI RANK AND RETURN ALONG THE SAME ROUTE.

2 - BELLVILLE - NYANGA

FROM TAXI RANK AT BELLVILLE, RIGHT INTO CHARL MALAN STREET, RIGHT INTO BELRAIL ROAD, RIGHT INTO MODDERDAM ROAD, LEFT INTO BORCHARDS QUARRY ROAD, RIGHT INTO NY108, LEFT INTO OWEN ROAD, LEFT INTO MILLERS ROAD, RIGHT INTO ZWELITSHA DRIVE, RIGHT INTO SITHANDATHU ROAD TO NYANGA TAXI RANK AND RETURN ALONG THE SAME ROUTE.

40 - BELLVILLE - WALLACEDENE

FROM TAXI RANK AT BELLVILLE RAILWAY STATION, RIGHT INTO CHARL MALAN STREET, RIGHT INTO VOORTREKKER ROAD, LEFT INTO OLD PAARL ROAD PAST BRACKENFELL, NORTHPIKE, SCOTSDENE TO WALLACEDENE TURN-OFF TO TAXI RANK WALLACEDENE AND RETURN ALONG THE SAME ROUTE.

175 - BELLVILLE - EVERS DAL

VANAF TAXI STAANPLEK TE BELLVILLE, IN CHARL MALANSTRAAT, REGS IN VOORTREKKERWEG, LINKS MET OU PAARLWEG, LINKS IN BILL BEZUIDENHOUT RYLAAN, REGS IN SUIKERBOSSIESTRAAT, LINKS IN OLD OAKWEG, REGS IN PANORAMAWEG, LINKS IN MOUNTAINVIEW, REGS IN EDELWEISSTRAAT, REGS IN KENDALWEG, REGS IN SONDAL OOR EVERS DALWEG IN MOPANIESTRAAT, LINKS IN BETHANIESTRAAT, REGS IN VYEBOOMSTRAAT EVERS DAL EN TERUG SOOS VOLG: REGS IN HEBRONSTRAAT, OOR EVERS DALWEG, IN CHANTELEUR OOR MOUNTAINVIEW IN PANORAMAWEG, OOR OLD OAKWEG IN SONNEBLUMSTRAAT, LINKS IN BIL BEZUIDENHOUT RYLAAN, REGS IN OU PAARLWEG, REGS IN VOORTREKKERWEG, LINKS IN CHARL MALANSTRAAT NA STAANPLEK TE BELLVILLE SPOORWEGSTASIE.

405 - BELLVILLE - BLOEKOMBOS

FROM BELLVILLE TAXI RANK BELVILLE, INTO CHARL MALAN STREET, RIGHT INTO VOORTREKKER ROAD, LEFT INTO OLD PAARL ROAD, RIGHT INTO BOTFONTEIN ROAD, LEFT INTO BOESAK STREET, RIGHT INTO FIRST GATE AT WALLACEDENE, INTO SECOND GATE AT BLOEKOMBOS AND RETURN ALONG THE SAME ROUTE.

602 - BELLVILLE - WELGEMOED

FROM TAXI RANK AT BELLVILLE, INTO STATION ROAD, RIGHT INTO DURBAN ROAD, LEFT INTO A J WEST ROAD, LEFT INTO MARKET STREET, RIGHT INTO LANDROS STREET, LEFT INTO VOORTREKKER ROAD, RIGHT INTO LINCOLN AVE, LEFT INTO HENDRIK VERWOERD ROAD, RIGHT INTO JIP DE JAGER DRIVE, RIGHT INTO VAN RIEBEECKHOF ROAD TO WELGEDACHT WELGEMOED TO DROP-OFF AND PICK-UP ONLY AND RETURN ALONG THE SAME ROUTE.

F77 BELLVILLE - MITCHELL'S PLAIN

FROM TAXI RANK IN BELLVILLE, INTO CHARL MALAN STREET, RIGHT INTO VOORTREKKER ROAD, RIGHT INTO R300, ALONG R300, LEFT INTO A Z BERMAN ROAD, RIGHT INTO IMPERIAL ROAD, RIGHT INTO FIRST AVENUE TO MITCHELL'S PLAIN TAXI RANK, MITCHELL'S PLAIN AND RETURN ALONG THE SAME ROUTE.

ROUTE

FROM BUS TERMINUS AT LANGA STATION, EPPING INDUSTRIAL ALONG GUNNERS CIRCLE LEFT VANGUARD DRIVE, ALONG THE N7, LEFT PAARL OFF RAMP, ALONG THE N1, VIA DU TOITSKLOOF, WORCESTER, TOWNSRIVER, LAINGSBURG, BEAUFORT WEST, PROCEED ALONG N1 TO THREE SISTERS, RICHMOND, HANOVER ROAD. TURN LEFT AND PROCEED TO MIDDELBURG, TURN LEFT ALONG TO THE ROUTE STEYNSBURG, MOLTENO, DORDRECHT, PROCEED TO INDWE, ELLIOT, MACLEAR TO MOUNT FLETCHER, TURN RIGHT PROCEED TO KATKOP, KHALANKOMO AND LOWER NXAXA AND RETURN ALONG THE SAME ROUTE.

OP.1522912. (2) BLUCK RYAN R ID NO 7304045224085. (3) DISTRICT: CAPE TOWN. POSTAL ADDRESS: 20 HOUGHTON ROAD, CAMPS BAY, 8005. (4) NEW APPLICATION. (5) 1 X 15 PASSENGERS. (6) THE CONVEYANCE OF TOURISTS. (7) AUTHORITY:

FROM CENTRALISED PICK UP POINT AT 229 MAIN ROAD, GREEN POINT CAPE COMMUNICATION CENTRE TO AREAS IN AND AROUND CAPE TOWN AND TO POINTS WITHIN THE WESTERN CAPE AND RETURN TO PLACE OF PICK UP.

OP.1522939. (2) DOLLIE FATIMA F ID NO 7304060080081. POSTAL ADDRESS: 59 A CHESTNUT STREET, BONTEHEUWEL, 7764 (4) REPL VEHICLE(INC PASS 11-15), PERMIT NO. 1527510/0 FROM DOLLIE FATIMA F (15 X PASSENGERS, DISTRICT: WYNBERG).

Permit No. 1527510/0
TAXI PASSENGERS -
21 BONTEHEUWEL - MOWBRAY

FROM TAXI RANK AT BONTEHEUWEL CIVIC CENTRE IN BLUEGUM STREET, BONTEHEUWEL,

RIGHT INTO JAKKALSVLEI ROAD, RIGHT INTO BONTEHEUWEL AVENUE, ALONG BONTEHEUWEL AVENUE, LEFT INTO BLUEGUM STREET, RIGHT INTO VANGUARD DRIVE, ALONG VANGUARD DRIVE, RIGHT INTO KLIPFONTEIN ROAD, WHICH BECOMES DURBAN ROAD TO TAXI RANK AT MOWBRAY RAILWAY STATION, MOWBRAY AND RETURN ALONG THE SAME ROUTE.

33 BONTEHEUWEL - CAPE TOWN

FROM TAXI RANK IN BONTEHEUWEL, ALONG VANGUARD DRIVE, RIGHT INTO KLIPFONTEIN ROAD, ALONG KLIPFONTEIN ROAD WHICH BECOMES DURBAN ROAD, MOWBRAY RIGHT INTO MAIN ROAD, ALONG MAIN ROAD WHICH BECOMES VICTORIA ROAD WHICH BECOMES SIR LOWRY ROAD, RIGHT INTO OSWALD PIROW ROAD, LEFT INTO TOP DECK, CAPE TOWN RAILWAY STATION AND RETURN ALONG THE SAME ROUTE SUBJECT TO THE CONDITION THAT PASSENGERS ARE ONLY DROPPED OFF AT TOP DECK AND NOT PICKED UP.

136 BONTEHEUWEL - ATHLONE

FROM TAXI RANK AT BONTEHEUWEL CIVIC CENTRE IN BLUEGUM STREET, BONTEHEUWEL, RIGHT INTO JAKKALSVLEI ROAD, RIGHT INTO BONTEHEUWEL AVENUE, ALONG BONTEHEUWEL AVENUE, LEFT INTO BLUEGUM STREET, LEFT INTO VANGUARD DRIVE, ALONG VANGUARD DRIVE, RIGHT INTO KLIPFONTEIN ROAD, LEFT INTO TAXI RANK AT ATHLONE AND RETURN ALONG THE SAME ROUTE.

341 BONTEHEUWEL - CAPE TOWN

FROM BONTEHEUWEL TAXI RANK BONTEHEUWEL, INTO BLUEGUM STREET, RIGHT INTO HONEYSUCKLE ROAD, LEFT INTO JAKKALSVLEI AVENUE, RIGHT INTO BONTEHEUWEL AVENUE, ALONG BONTEHEUWEL AVENUE, LEFT INTO BLUEGUM STREET, LEFT INTO VANGUARD DRIVE, ALONG VANGUARD DRIVE, RIGHT INTO KLIPFONTEIN ROAD, WHICH BECOMES DURBAN ROAD MOWBRAY, RIGHT INTO MAIN ROAD, ALONG MAIN ROAD WHICH BECOMES VICTORIA ROAD WHICH BECOMES SIR LOWRY ROAD, RIGHT INTO OSWALD PIROW ROAD, LEFT INTO TOP DECK, CAPE TOWN RAILWAY STATION AND RETURN ALONG THE SAME ROUTE SUBJECT TO THE CONDITION THAT PASSENGERS WILL ONLY BE PICKED UP FROM THE GOOD HOPE CENTRE.

528 BONTEHEUWEL - CAPE TOWN

FROM BONTEHEUWEL TAXI RANK BONTEHEUWEL, INTO BLUEGUM STREET, RIGHT INTO HONEYSUCKLE ROAD, LEFT INTO JAKKALSVLEI AVENUE, RIGHT INTO BONTEHEUWEL AVENUE, ALONG BONTEHEUWEL AVENUE, LEFT INTO BLUEGUM STREET, LEFT INTO VANGUARD DRIVE, RIGHT ONTO N2, ALONG N2 ONTO EASTERN BOULEVARD, ALONG EASTERN BOULEVARD, LEFT INTO HERTZOG BOULEVARD, LEFT INTO OSWALD PIROW STREET, RIGHT INTO TOP DECK, CAPE TOWN RAILWAY STATION, CAPE TOWN.

529 BONTEHEUWEL - MOWBRAY

FROM BONTEHEUWEL TAXI RANK, BONTEHEUWEL INTO BLUEGUM STREET, RIGHT INTO HONEYSUCKLE ROAD, LEFT INTO JAKKALSVLEI AVENUE, RIGHT INTO BONTEHEUWEL AVENUE, LEFT INTO BLUEGUM STREET, LEFT INTO VANGUARD DRIVE, ALONG VANGUARD DRIVE, RIGHT ONTO N2, ALONG N2, LEFT AT MOWBRAY OFF-RAMP, LEFT INTO MAIN ROAD, RIGHT INTO MOWBRAY TAXI RANK TO DROP OFF ONLY AND RETURN ALONG THE SAME ROUTE.

ROUTES ARE SUBJECT TO THE FOLLOWING CONDITIONS:

- (A) THAT NO PASSENGERS ARE PICKED UP AT ANY OTHER TAXI RANK.
- (B) THE VEHICLE MUST BE REGISTERED IN THE NAME OF THE APPLICANT.
- (C) THE HOLDER OF THIS LICENCE IS PROHIBITED FROM ENTERING INTO ANY AGREEMENT WHEREBY ANOTHER PARTY IS PERMITTED TO UNDERTAKE ROAD TRANSPORTATION FOR OWN GAIN UNDER AUTHORITY OF THIS LICENCE.
- (D) THE COMPLETE ROUTE MUST BE TRAVERSED AND NOT ONLY A PORTION OF IT.
- (E) THE OPERATING LICENCE IS NOT TRANSFERABLE.
- (F) THE AUTHORITY IS REVIEWABLE AT ANY TIME.

OP.1523003. (2) KABANA FIKILE ELLIOT FE ID NO 5802026223085. (3) DISTRICT: WYNBERG. POSTAL ADDRESS: Y208 SITE B, KHAYELITSHA, 7784. (4) NEW APPLICATION (PERMIT HOLDER). (5) 1 X 16 PASSENGERS. (6) THE CONVEYANCE OF TAXI PASSENGERS. (7) AUTHORITY: E79 - KUWAIT - HARARE

FROM SITE C KUWAIT RANK, LEFT INTO SOLOMON TSHUKU STREET, LEFT INTO MAPHONGWANA AVE, RIGHT INTO LANSDOWNE ROAD VIA LUZUKO AND DRIFTSAND OLD FAURE BACK INTO LANSDOWNE ROAD, RIGHT INTO MEW WAY, LEFT INTO PAMA ROAD, RIGHT INTO KUSASA ROAD, RIGHT INTO MAKABENI ROAD, LEFT INTO SPINE ROAD, LEFT INTO NTLAZANE ROAD, RIGHT INTO STEVE BIKO ROAD, LEFT INTO BUKWAYO ROAD, RIGHT INTO NCUMO ROAD, RIGHT INTO FUNZA STREET, VIA KUYASA, INTO WALTER SISULU ROAD VIA MAKAYA OSCAR MPETHA, INTO TAMBO ROAD, INTO BATANDWA NDONDO ROAD TO HARARE AND RETURN ALONG THE SAME ROUTE.

E80 - KUWAIT - MAKAZA

FROM SITE C KUWAIT RANK, LEFT INTO SOLOMON TSHUKU STREET, LEFT INTO MAPHONGWANA AVE, RIGHT INTO LANSDOWNE ROAD VIA LUZUKO AND DRIFTSAND OLD FAURE ROAD, BACK INTO LANSDOWNE ROAD, RIGHT INTO MEW WAY, LEFT INTO PAMA ROAD, RIGHT INTO KUSASA ROAD, RIGHT INTO MAKABENI ROAD, LEFT INTO

SPINE ROAD, INTO LWANDLE DRIVE, INTO ALBERTINA SISULU, INTO MONGEZI ROAD, INTO LAWULO, RIGHT INTO LANSDOWNE INTO TUTU AVE, RIGHT INTO LANSDOWNE ROAD, LEFT INTO LINDELA ROAD TO MACASSAR AND RETURN VIA THE SAME ROUTE.

E81 - KUWAIT - MACASSAR

FROM SITE C KUWAIT RANK RIGHT INTO SOLOMON TSHUKU STREET, LEFT INTO LANSDOWNE ROAD, RIGHT INTO MEW WAY, LEFT INTO PAMA ROAD, LEFT INTO BONGA DRIVE (M45), INTO SULANI DRIVE, INTO NYATHI AVE, INTO LANSDOWNE ROAD, RIGHT INTO FUKUTHA ROAD, INTO CEKETHA ROAD TO MACASSAR AND RETURN ALONG THE SAME ROUTE.

131 - KHAYELITSHA - CLAREMONT

FROM TAXI RANK AT KHAYELITSHA, LEFT INTO LANSDOWNE ROAD, ALONG LANSDOWNE ROAD, RIGHT INTO JAN SMUTS DRIVE, LEFT INTO TURFHALL ROAD, RIGHT INTO PRINCE ARTHUR ROAD, LEFT INTO LANSDOWNE ROAD WHICH BECOMES STANHOPE ROAD, RIGHT INTO STATION ROAD TO TAXI RANK AT CLAREMONT RAILWAY STATION AND RETURN ALONG THE SAME ROUTE.

7 - KHAYELITSHA - WYNBERG

FROM SITE C KHAYELITSHA VIA LANSDOWNE ROAD, INTO WETTON ROAD, LEFT INTO MORON ROAD TO TAXI RANK AT WYNBERG RAILWAY STATION AND RETURN AS FOLLOWS: INTO CHURCH STREET, RIGHT INTO EGHAM ROAD, RIGHT INTO WETTON ROAD, INTO LANSDOWNE ROAD TO SITE C KHAYELITSHA.

Z08 KHAYELITSHA - FISHHOEK

FROM SITE C TAXI RANK, TURN LEFT INTO LANSDOWNE ROAD, RIGHT TO STEVE BIKO ROAD, LEFT TO SWARTKLIP ROAD, RIGHT TO BADEN POWELL DRIVE AROUND TRAFFIC CIRCLE AT PRINCE GEORGE DRIVE INTO ROYAL ROAD INTO BEACH ROAD INTO ATLANTIC ROAD, MUIZENBERG LEFT INTO MAIN ROAD TO FISHHOEK MAIN ROAD, LEFT INTO SUNRAY INTO BEACH ROAD LEFT INTO TAXI RANK AT FISHHOEK STATION AND RETURN. FROM TAXI RANK FISHHOEK STATION, RIGHT INTO STATION ROAD AND RIGHT INTO MAIN ROAD TO KHAYELITSHA TRAVERSING THE SAME ROUTE ON THE RETURN JOURNEY. NO PICK UP OF PASSENGERS AFTER LEAVING THE TAXI RANK ON THE FORWARD AND RETURN JOURNEY AND NO RANKING.

G27 - KHAYELITSHA VIA CLAREMONT - WYNBERG

FROM TAXI RANK AT SITE C KHAYELITSHA, LEFT INTO LANSDOWNE ROAD, ALONG LANSDOWNE ROAD, RIGHT INTO JAN SMUTS DRIVE, LEFT INTO TURFHALL ROAD, RIGHT INTO PRINCE ARTHUR ROAD, LEFT INTO LANSDOWNE ROAD WHICH BECOMES STANHOPE ROAD, RIGHT INTO STATION ROAD TO TAXI RANK AT CLAREMONT RAILWAY STATION, FROM TAXI RANK IN CLAREMONT, INTO NEWRY ROAD, LEFT INTO MAIN ROAD, ALONG MAIN ROAD, LEFT INTO WETTON ROAD WYNBERG, ALONG WETTON ROAD, RIGHT INTO THOMAS ROAD TO TAXI RANK IN MOROM ROAD WYNBERG SUBJECT TO THE CONDITION THAT NO PASSENGERS ARE PICKED UP IN MAIN ROAD BETWEEN CLAREMONT AND WYNBERG AND FURTHER THAT PASSENGERS ARE ONLY DROPPED OF IN CLAREMONT AND NOT PICKED UP.

G28 - KHAYELITSHA VIA WYNBERG - CLAREMONT

FROM TAXI RANK AT SITE C KHAYELITSHA, LEFT INTO LANSDOWNE ROAD, INTO WETTON ROAD, LEFT INTO MOROM ROAD TO TAXI RANK AT WYNBERG RAILWAY STATION, FROM TAXI RANK IN MOROM ROAD WYNBERG, RIGHT INTO CHURCH STREET, RIGHT INTO EGHAM ROAD, LEFT INTO WETTON ROAD, RIGHT INTO MAIN ROAD, ALONG MAIN ROAD, RIGHT INTO RALPH STREET CLAREMONT, LEFT INTO FIR STREET TO TAXI RANK IN CLAREMONT SUBJECT TO THE CONDITION THAT NO PASSENGERS ARE PICKED UP IN MAIN ROAD BETWEEN WYNBERG AND CLAREMONT AND FURTHER THAT PASSENGERS ARE ONLY DROPPED OFF IN WYNBERG AND NOT PICKED UP.

E08 KHAYELITSHA - EAST LONDON

FROM TAXI RANK AT THE TREK GARAGE, KHAYELITSHA, INTO LANSDOWNE ROAD, LEFT INTO MEW WAY, RIGHT ONTO N2, ALONG TO PORT ELIZABETH, INTO R72, ALONG R72 TO TAXI RANK IN EAST LONDON AND RETURN ALONG THE SAME ROUTE.

E09 KHAYELITSHA - EAST LONDON

FROM TAXI RANK AT TREK GARAGE IN KHAYELITSHA, INTO LANSDOWNE ROAD, LEFT INTO MEW WAY, RIGHT ONTO N2, ALONG N2 TO KING WILLIAM'S TOWN ALONG N2 TO EAST LONDON TO TAXI RANK IN EAST LONDON AND RETURN ALONG THE SAME ROUTE.

C38 KHAYELITSHA - QUEENSTOWN

FROM THE TAXI RANK AT THE TREK GARAGE IN LANSDOWNE ROAD, KHAYELITSHA, LEFT INTO MEW WAY, LEFT ONTO R300, ONTO N1, ALONG N1 TO BEAUFORT WEST, INTO DONKIN STREET, RIGHT INTO VOORTREKKER STREET, INTO R61, ALONG R61 TO ABERDEEN, LEFT ONTO R57 TO GRAAFF REINET, THEN ALONG THE R61 TO QUEENSTOWN, RIGHT INTO ROBERTSON ROAD, RIGHT INTO CALDERWOOD STREET TO TAXI RANK IN CALDERWOOD STREET, QUEENSTOWN AND RETURN ALONG THE SAME ROUTE.

536 KHAYELITSHA - UMTATA

FROM THE TREK GARAGE IN LANSDOWNE ROAD, KHAYELITSHA, LEFT INTO MEW WAY, LEFT ONTO N2, LEFT ONTO R300, ONTO N1, ALONG N1 UNTIL BEAUFORT WEST, RIGHT

INTO R61, ALONG R61 UNTIL UMTATA, R61 BECOMES MAIN ROAD UMTATA TO TAXI RANK IN MAIN ROAD, UMTATA AND RETURN ALONG THE SAME ROUTE.
537 KHAYELITSHA - EAST LONDON

FROM THE TAXI RANK IN LANSDOWNE ROAD, KHAYELITSHA, LEFT INTO MEW WAY, LEFT ONTO R300, ONTO N1, ALONG N1 UNTIL BEAUFORT WEST, RIGHT INTO R61, ALONG R61 TOWARDS GRAAFF REINET, TURN RIGHT TO PORT ELIZABETH, THROUGH JANSENVILLE, SOMERSET EAST, ADELAIDE, FORT BEAUFORT, MADALA, ALICE, KING WILLIAM'S TOWN TO EAST LONDON AND RETURN THE SAME ROUTE.

OP.1523029. (2) JOHANNES BERDINE JACOBA BJ ID NO 6102120063019. (3) DISTRICT: REPUBLIC OF SA. POSTAL ADDRESS: UNIT 6 ROCO PARK, BOSTON CIRCLE, AIRPORT INDUSTRIAL, 7525 C/O MR B I MISKEY 9 KRUGER STREET, BELLVILLE, 7530. (4) NEW APPLICATION(PERMIT HOLDER). (5) 1 X 21 PASSENGERS. (6) THE CONVEYANCE OF TOURISTS. (7) AUTHORITY: BETWEEN POINTS SITUATED WITHIN THE BOUNDARIES OF THE RSA.

OP.1523030. (2) JOHANNES BERDINE JACOBA BJ ID NO 6102120063019. (3) DISTRICT: REPUBLIC OF SA. POSTAL ADDRESS: UNIT 6 ROCO PARK, BOSTON CIRCLE, AIRPORT INDUSTRIAL, 7525 C/O MR B I MISKEY 9 KRUGER STREET, BELLVILLE, 7530. (4) NEW APPLICATION(PERMIT HOLDER). (5) 1 X 3 PASSENGERS. (6) THE CONVEYANCE OF TOURISTS. (7) AUTHORITY: BETWEEN POINTS SITUATED WITHIN THE BOUNDARIES OF THE RSA.

OP.1523031. (2) JOHANNES BERDINE JACOBA BJ ID NO 6102120063019. (3) DISTRICT: REPUBLIC OF SA. POSTAL ADDRESS: UNIT 6 ROCO PARK, BOSTON CIRCLE, AIRPORT INDUSTRIAL, 7525 C/O MR B I MISKEY 9 KRUGER STREET, BELLVILLE, 7530. (4) NEW APPLICATION(PERMIT HOLDER). (5) 1 X 9 PASSENGERS. (6) THE CONVEYANCE OF TOURISTS. (7) AUTHORITY: BETWEEN POINTS SITUATED WITHIN THE BOUNDARIES OF THE RSA.

OP.1523032. (2) JOHANNES BERDINE JACOBA BJ ID NO 6102120063019. (3) DISTRICT: REPUBLIC OF SA. POSTAL ADDRESS: UNIT 6 ROCO PARK, BOSTON CIRCLE, AIRPORT INDUSTRIAL, 7525 C/O MR B I MISKEY 9 KRUGER STREET, BELLVILLE, 7530. (4) NEW APPLICATION(PERMIT HOLDER). (5) 1 X 9 PASSENGERS. (6) THE CONVEYANCE OF TOURISTS. (7) AUTHORITY: BETWEEN POINTS SITUATED WITHIN THE BOUNDARIES OF THE RSA.

OP.1523033. (2) KELLIES VERVOER BK ID NO 200000741123. (3) DISTRICT: SWELLENDAAM. POSTAL ADDRESS: POSBUS 27, SUURBRAAK, DIST. SWELLENDAAM, 6743 C/O MR B I MISKEY 9 KRUGER STREET, BELLVILLE, 7530. (4) NEW APPLICATION. (5) 1 X 39 PASSENGERS. (6) THE CONVEYANCE OF OTHER. (7) AUTHORITY: SCHOLARS/LEARNERS - BETWEEN THEIR RESIDENCES AND THE SCHOOLS THEY ATTEND SITUATED WITHIN A RADIUS OF 100 KM FROM HOOFWEG, SUURBRAAK SUBJECT TO THE CONDITION THAT THIS AUTHORITY WILL ONLY BE VALID WHILE A WRITTEN AGREEMENT IS IN FORCE.

OP.1523034. (2) KELLIES VERVOER BK ID NO 200000741123. (3) DISTRICT: SWELLENDAAM. POSTAL ADDRESS: POSBUS 27, SUURBRAAK, DIST. SWELLENDAAM, 6743 C/O MR B I MISKEY 9 KRUGER STREET, BELLVILLE, 7530. (4) NEW APPLICATION. (5) 1 X 65 PASSENGERS. (6) THE CONVEYANCE OF OTHER. (7) AUTHORITY: SCHOLARS/LEARNERS - BETWEEN THEIR RESIDENCES AND THE SCHOOLS THEY ATTEND SITUATED WITHIN A RADIUS OF 100 KM FROM HOOFWEG, SUURBRAAK SUBJECT TO THE CONDITION THAT THIS AUTHORITY WILL ONLY BE VALID WHILE A WRITTEN AGREEMENT IS IN FORCE.

OP.1523035. (2) KELLIES VERVOER BK ID NO 200000741123. (3) DISTRICT: SWELLENDAAM. POSTAL ADDRESS: POSBUS 27, SUURBRAAK, DIST. SWELLENDAAM, 6743 C/O MR B I MISKEY 9 KRUGER STREET, BELLVILLE, 7530. (4) NEW APPLICATION. (5) 1 X 59 PASSENGERS. (6) THE CONVEYANCE OF OTHER. (7) AUTHORITY: SCHOLARS/LEARNERS - BETWEEN THEIR RESIDENCES AND THE SCHOOLS THEY ATTEND SITUATED WITHIN A RADIUS OF 100 KM FROM HOOFWEG, SUURBRAAK SUBJECT TO THE CONDITION THAT THIS AUTHORITY WILL ONLY BE VALID WHILE A WRITTEN AGREEMENT IS IN FORCE.

OP.1523036. (2) KELLIES VERVOER BK ID NO 200000741123. (3) DISTRICT: SWELLENDAAM. POSTAL ADDRESS: POSBUS 27, SUURBRAAK, DIST. SWELLENDAAM, 6743 C/O MR B I MISKEY 9 KRUGER STREET, BELLVILLE, 7530. (4) NEW APPLICATION. (5) 1 X 60 PASSENGERS. (6) THE CONVEYANCE OF OTHER. (7) AUTHORITY: SCHOLARS/LEARNERS - BETWEEN THEIR RESIDENCES AND THE SCHOOLS THEY ATTEND SITUATED WITHIN A RADIUS OF 100 KM FROM HOOFWEG, SUURBRAAK SUBJECT TO THE CONDITION THAT THIS AUTHORITY WILL ONLY BE VALID WHILE A WRITTEN AGREEMENT IS IN FORCE.

OP.1523037. (2) KELLIES VERVOER BK ID NO 200000741123. (3) DISTRICT: SWELLENDAAM. POSTAL ADDRESS: POSBUS 27, SUURBRAAK, DIST. SWELLENDAAM, 6743 C/O MR B I MISKEY 9 KRUGER STREET, BELLVILLE, 7530. (4) NEW APPLICATION. (5) 1 X 35 PASSENGERS. (6) THE CONVEYANCE OF OTHER. (7) AUTHORITY:

SCHOLARS/LEARNERS -

BETWEEN THEIR RESIDENCES AND THE SCHOOLS THEY ATTEND SITUATED WITHIN A RADIUS OF 100 KM FROM HOOFWEG, SUURBRAAK SUBJECT TO THE CONDITION THAT THIS AUTHORITY WILL ONLY BE VALID WHILE A WRITTEN AGREEMENT IS IN FORCE.

OP.1523038. (2) KELLIES VERVOER BK ID NO 200000741123. (3) DISTRICT: SWELLENDAM. POSTAL ADDRESS: POSBUS 27, SUURBRAAK, DIST. SWELLENDAM, 6743 C/O MR B I MISKEY 9 KRUGER STREET, BELLVILLE, 7530. (4) NEW APPLICATION. (5) 1 X 25 PASSENGERS. (6) THE CONVEYANCE OF OTHER. (7) AUTHORITY:

SCHOLARS/LEARNERS -

BETWEEN THEIR RESIDENCES AND THE SCHOOLS THEY ATTEND SITUATED WITHIN A RADIUS OF 100 KM FROM HOOFWEG, SUURBRAAK SUBJECT TO THE CONDITION THAT THIS AUTHORITY WILL ONLY BE VALID WHILE A WRITTEN AGREEMENT IS IN FORCE.

OP.1523039. (2) KELLIES VERVOER BK ID NO 200000741123. (3) DISTRICT: SWELLENDAM. POSTAL ADDRESS: POSBUS 27, SUURBRAAK, DIST. SWELLENDAM, 6743 C/O MR B I MISKEY 9 KRUGER STREET, BELLVILLE, 7530. (4) NEW APPLICATION. (5) 1 X 49 PASSENGERS. (6) THE CONVEYANCE OF OTHER. (7) AUTHORITY:

SCHOLARS/LEARNERS -

BETWEEN THEIR RESIDENCES AND THE SCHOOLS THEY ATTEND SITUATED WITHIN A RADIUS OF 100 KM FROM HOOFWEG, SUURBRAAK SUBJECT TO THE CONDITION THAT THIS AUTHORITY WILL ONLY BE VALID WHILE A WRITTEN AGREEMENT IS IN FORCE.

OP.1523085. (2) AMOR RICHARD SEAN RS ID NO 6111205052086. (3) DISTRICT: SIMONSTAD. POSTAL ADDRESS: P O BOX 27072, HOUT BAY, 7872. (4) NEW APPLICATION. (5) 1 X 10 PASSENGERS. (6) THE CONVEYANCE OF TOURISTS. (7) AUTHORITY: TOURISTS FOR TOURS AND FISHING TRIPS WITHIN A RADIUS OF 200 KM FROM HOUT BAY AND RETURN.

OP.1523104. (2) LOMBO FLORED ZAMXOLO FZ ID NO 6212145740184. (3) DISTRICT: WYNBERG. POSTAL ADDRESS: 37330 HARARE, KHAYELITSHA, 7785. (4) NEW APPLICATION (PERMIT HOLDER). (5) 1 X 15 PASSENGERS. (6) THE CONVEYANCE OF TAXI PASSENGERS. (7) AUTHORITY: 12 NYANGA - WYNBERG

FROM TAXI RANK AT NYANGA, ALONG EMMS DRIVE, RIGHT INTO LANSDOWNE ROAD TO WETTON CIRCLE, ALONG WETTON ROAD, LEFT INTO MORON ROAD TO TAXI RANK AT WYNBERG AND RETURN AS FOLLOWS: RIGHT INTO CHURCH STREET, RIGHT INTO EGHAM STREET, RIGHT INTO WETTON ROAD, ALONG WETTON ROAD TO WETTON CIRCLE, INTO LANSDOWNE ROAD, INTO EMMS DRIVE TO NYANGA TAXI RANK NYANGA. 13 NYANGA - CLAREMONT

FROM TAXI RANK AT NYANGA, ALONG EMMS DRIVE, RIGHT INTO LANSDOWNE ROAD, RIGHT INTO JAN SMUTS DRIVE, LEFT INTO TURFHALL ROAD, RIGHT INTO PRINCE ARTHUR ROAD, LEFT INTO LANSDOWNE ROAD WHICH BECOMES STANHOPE ROAD, RIGHT INTO STATION ROAD TO TAXI RANK AT CLAREMONT RAILWAY STATION AND RETURN ALONG THE SAME ROUTE. F51 NYANGA VIA CLAREMONT - WYNBERG

FROM TAXI RANK AT NYANGA, ALONG EMMS DRIVE, RIGHT INTO LANSDOWNE ROAD, RIGHT INTO JAN SMUTS DRIVE, LEFT INTO TURFHALL ROAD, RIGHT INTO PRINCE ARTHUR ROAD, LEFT INTO LANSDOWNE ROAD WHICH BECOMES STANHOPE ROAD, RIGHT INTO STATION ROAD TO TAXI RANK AT CLAREMONT RAILWAY STATION. FROM TAXI RANK IN CLAREMONT, INTO NEWRY ROAD, LEFT INTO MAIN ROAD, ALONG MAIN ROAD, LEFT INTO WETTON ROAD WYNBERG, ALONG WETTON ROAD, INTO OLD WETTON ROAD, RIGHT INTO THOMAS ROAD TO TAXI RANK IN MOROM ROAD WYNBERG SUBJECT TO THE CONDITION THAT NO PASSENGERS ARE PICKED UP IN MAIN ROAD BETWEEN CLAREMONT AND WYNBERG AND FURTHER THAT PASSENGERS ARE ONLY DROPPED OFF IN CLAREMONT AND NOT PICKED UP. G55 NYANGA VIA WYNBERG - CLAREMONT

FROM TAXI RANK AT NYANGA, ALONG EMMS DRIVE, RIGHT INTO LANSDOWNE ROAD TO WETTON CIRCLE, ALONG WETTON ROAD, LEFT INTO MOROM ROAD TO TAXI RANK AT WYNBERG. FROM TAXI RANK IN MOROM ROAD WYNBERG, RIGHT INTO CHURCH STREET, RIGHT INTO EGHAM ROAD, LEFT INTO WETTON ROAD, RIGHT INTO MAIN ROAD, ALONG MAIN ROAD, RIGHT INTO RALPH STREET, CLAREMONT, LEFT INTO FIR STREET TO TAXI RANK IN CLAREMONT SUBJECT TO THE CONDITION THAT NO PASSENGERS ARE PICKED UP IN MAIN ROAD BETWEEN WYNBERG AND CLAREMONT AND FURTHER THAT PASSENGERS ARE ONLY DROPPED OFF IN CLAREMONT AND NOT PICKED UP. I76 NYANGA VIA GUGULETU - CLAREMONT

FROM NYANGA TAXI RANK INTO EMMS DRIVE, LEFT INTO NY73, RIGHT INTO NY1, INTO EYONA TAXI RANK, INTO NY1, INTO KLIPFONTEIN ROAD IN GUGULETU, RIGHT INTO NY75, RIGHT INTO NY72, RIGHT INTO LANSDOWNE ROAD, RIGHT INTO JAN SMUTS DRIVE, LEFT INTO TURFHALL ROAD, RIGHT INTO PRINCE ARTHUR ROAD, LEFT INTO LANSDOWNE ROAD, ALONG LANSDOWNE ROAD WHICH BECOMES STANHOPE ROAD, RIGHT INTO STATION ROAD TO TAXI RANK AT RAILWAY STATION, CLAREMONT AND RETURN

ALONG THE SAME ROUTE.

177 NYANGA VIA GUGULETU - CLAREMONT

FROM NYANGA TAXI RANK, RIGHT INTO EMMS DRIVE, LEFT INTO TERMINUS ROAD, RIGHT INTO NY78, LEFT INTO NY5, RIGHT INTO NY6, LEFT INTO NY108 BECOMES KLIPFONTEIN ROAD, INTO TAXI RANK INTO KLIPFONTEIN ROAD, LEFT INTO DUINEFONTEIN ROAD, RIGHT INTO TURFHALL ROAD, RIGHT INTO PRINCE ARTHUR ROAD, LEFT INTO LANSDOWNE ROAD, ALONG LANSDOWNE ROAD WHICH BECOMES STANHOPE STREET, RIGHT INTO STATION ROAD, CLAREMONT AT RAILWAY STATION, CLAREMONT AND RETURN ALONG THE SAME ROUTE.

178 NYANGA VIA PHILIPPI - CLAREMONT

FROM TAXI RANK IN NYANGA, LEFT INTO EMMS DRIVE, WHICH BECOMES INGULUBE ROAD, INTO PHILIPPI TAXI RANK INTO INGULUBE ROAD, LEFT INTO LANSDOWNE ROAD, RIGHT INTO JAN SMUTS DRIVE, LEFT INTO TURFHALL ROAD, RIGHT INTO PRINCE ARTHUR ROAD, LEFT INTO LANSDOWNE ROAD, INTO STANHOPE ROAD, RIGHT INTO STATION ROAD TO TAXI RANK AT CLAREMONT RAILWAY STATION, CLAREMONT AND RETURN ALONG THE SAME ROUTE.

179 NYANGA VIA CROSS ROADS - CLAREMONT

FROM NYANGA TAXI RANK, LEFT INTO EMMS DRIVE, RIGHT INTO SITHANDATHU ROAD INTO CROSS ROADS INFORMAL TAXI RANK INTO STOCK ROAD, RIGHT INTO LANSDOWNE ROAD, RIGHT INTO JAN SMUTS DRIVE, LEFT INTO TURFHALL ROAD, RIGHT INTO PRINCE ARTHUR STREET, LEFT INTO LANSDOWNE ROAD, ALONG LANSDOWNE ROAD, LEFT INTO STANHOPE ROAD, RIGHT INTO STATION ROAD TO TAXI RANK IN STATION ROAD, CLAREMONT AND RETURN ALONG THE SAME ROUTE.

160 NYANGA - GUGULETU

FROM NYANGA INTO EMMS DRIVE, LEFT INTO TERMINUS ROAD, RIGHT INTO NY78, LEFT INTO NY5, RIGHT INTO NY6, LEFT INTO NY108, LEFT INTO NY1, LEFT INTO NY3 WHICH BECOMES TERMINUS ROAD, RIGHT INTO TERMINUS ROAD TO NYANGA TAXI RANK.

161 NYANGA - PHILIPPI - LOWER CROSS ROADS

FROM NYANGA TAXI RANK, LEFT INTO EMMS DRIVE, WHICH BECOMES NOWEBEBE ROAD, RIGHT INTO INGULUBE ROAD, RIGHT INTO SHELVI ROAD, LEFT INTO GUNFLOWER ROAD TO THE TEMPORAL TAXI RANK NEXT TO THE POLICE STATION AND RETURN.

173 NYANGA VIA GUGULETU VIA CLAREMONT - WYNBERG

FROM NYANGA INTO EMMS DRIVE, LEFT INTO TERMINUS ROAD, RIGHT INTO NY78, LEFT INTO NY5, RIGHT INTO NY6, LEFT INTO NY108, LEFT INTO NY1, RIGHT INTO LANSDOWNE ROAD, RIGHT INTO JAN SMUTS DRIVE, LEFT INTO TURFHALL ROAD, RIGHT INTO PRINCE ARTHUR ROAD, LEFT INTO LANSDOWNE ROAD, INTO STANHOPE ROAD, RIGHT INTO STATION ROAD TO TAXI RANK AT CLAREMONT DROP OFF INTO FIR ROAD, RIGHT INTO STATION ROAD LEFT INTO THE MAIN ROAD, LEFT INTO WETTON ROAD, ALONG THE BRIDGE, RIGHT INTO THOMAS ROAD TO WYNBERG TAXI RANK AND RETURN.

174 NYANGA VIA GUGULETU VIA CLAREMONT - WYNBERG

FROM NYANGA INTO EMMS DRIVE, LEFT INTO TERMINUS ROAD, RIGHT INTO NY78, LEFT INTO NY5, RIGHT INTO NY6, LEFT INTO NY108, LEFT INTO DUINEFONTEIN ROAD, RIGHT INTO TURFHALL ROAD, RIGHT INTO PRINCE ARTHUR ROAD, LEFT INTO LANSDOWNE ROAD, INTO STANHOPE ROAD, RIGHT INTO STATION ROAD TO THE CLAREMONT TAXI RANK, DROP OFF INTO FIR ROAD, RIGHT INTO STATION ROAD, LEFT INTO THE MAIN ROAD, LEFT INTO WETTON ROAD, ALONG THE BRIDGE RIGHT INTO THOMAS ROAD TO THE WYNBERG TAXI RANK AND RETURN.

175 NYANGA VIA LOWER CROSS ROAD VIA PHILIPPI TO WYNBERG

FROM NYANGA TAXI RANK, LEFT INTO EMMS DRIVE, LEFT INTO LANSDOWNE ROAD, RIGHT INTO STOCK ROAD, RIGHT INTO GUNFLOWER ROAD, LEFT INTO SHELVI ROAD, LEFT INTO INGULUBE ROAD, RIGHT INTO NGWEBEBA ROAD, LEFT INTO RUTH FIRST, RIGHT INTO MOWOOD ROAD, LEFT INTO LANSDOWNE ROAD AROUND WETTON CIRCLE, INTO THOMAS ROAD TO WYNBERG TAXI RANK AND RETURN.

180 NYANGA VIA GUGULETU - WYNBERG

FROM NYANGA TAXI RANK, RIGHT INTO EMMS DRIVE, LEFT INTO TERMINUS ROAD, INTO NY3, RIGHT INTO NY1, RIGHT INTO EYONA RANK, LEFT INTO NY1, INTO LANSDOWNE ROAD, AROUND WETTON CIRCLE, ALONG WETTON ROAD, OVER ROSMEAD AVENUE, LEFT INTO MORON ROAD TO TAXI RANK IN WYNBERG AND RETURN AS FOLLOWS: INTO CHURCH STREET, RIGHT INTO EGHAM STREET, RIGHT INTO WETTON ROAD, REST OF ROUTE THE SAME AS THE FORWARD JOURNEY.

181 NYANGA VIA PHILIPPI - WYNBERG

FROM NYANGA TAXI RANK LEFT INTO EMMS DRIVE WHICH BECOMES INGULUBE ROAD, INTO PHILIPPI TAXI RANK INTO INGULUBE ROAD, LEFT INTO LANSDOWNE ROAD, AROUND WETTON CIRCLE INTO WETTON ROAD, ALONG WETTON ROAD OVER ROSMEAD AVENUE, LEFT INTO MOROM ROAD, INTO TAXI RANK IN WYNBERG AND RETURN AS FOLLOWS: INTO CHURCH STREET, INTO EGHAM STREET, RIGHT INTO WETTON ROAD, REST OF ROUTE IS THE SAME AS THE FORWARD JOURNEY.

182 NYANGA VIA CROSS ROADS - WYNBERG

FROM NYANGA TAXI RANK, LEFT INTO EMMS DRIVE, RIGHT INTO SITHANDATHU ROAD, LEFT INTO CROSS ROAD INFORMAL TAXI RANK, INTO STOCKS ROAD, RIGHT INTO LANSDOWNE ROAD TO WETTON CIRCLE INTO WETTON ROAD, LEFT INTO MOROM ROAD TO TAXI RANK AT WYNBERG AND RETURN AS FOLLOWS: INTO CHURCH STREET, INTO EGHAM STREET, RIGHT INTO WETTON ROAD, REST OF ROUTE IS THEN THE SAME AS THE FORWARD JOURNEY.

OP.1523152. (2) THE PLETTEBERG HOTEL PTY LTD ID NO 570034207. (3) DISTRICT: HERMANUS. POSTAL ADDRESS: P.O. BOX 9, HERMANUS, 7200. (4) NEW APPLICATION. (5) 1 X 3 PASSENGERS. (6) THE CONVEYANCE OF TOURISTS. (7) AUTHORITY: FROM PICK UP POINTS WITHIN A RADIUS OF 25 KM FROM PLACE OF BUSINESS SITUATED AT THE MARINE HOTEL, CNR MAIN & MARINE DRIVE, HERMANUS TO POINTS WITHIN THE WESTERN CAPE PROVINCE AND RETURN.

OP.1523170. (2) THEUNISSEN MARIWAAN M ID NO 6503235602080. (3) DISTRICT: KUILSRIVIER. POSTAL ADDRESS: 5 SERING STREET, DELFT SOUTH, 7100. (4) NEW APPLICATION. (5) 1 X 15 PASSENGERS. (6) THE CONVEYANCE OF TAXI PASSENGERS. (7) AUTHORITY: FROM SUBURBAN DELFT RANK, DELFT MAIN ROAD, JOIN STELLENBOSCH ROAD (LEFT) PROCEED AND JOIN MODDERDAM ROAD TO VALHALLA DRIVE TO EPPING TO TURN LEFT PASS BONTEHEUWEL TURN RIGHT VANGUARD DRIVE TO CASINO, GOODWOOD VIA SUMMER GREENS TO RATANGA JUNCTION RETURN SAME ROUTE VIA KILLARNEY AND TABLE VIEW.

OP.1523178. (2) MNYAKA THOZAMILE JAMES TJ ID NO 6010095666080. (3) DISTRICT: KUILSRIVIER. POSTAL ADDRESS: 135 PALM STREET, DELFT SOUTH, 7100. (4) NEW APPLICATION. (5) 1 X 15 PASSENGERS. (6) THE CONVEYANCE OF TAXI PASSENGERS. (7) AUTHORITY: FROM SUBURBAN, DELFT RANK DELFT MAIN ROAD JOIN STELLENBOSCH ROAD (LEFT) PROCEED AND JOIN MODDERDAM ROAD TO VALHALLA DRIVE TO EPPING TO TURN LEFT PASS BONTEHEUWEL TURN RIGHT VANGUARD DRIVE TO CASINO, GOODWOOD VIA SUMMER GREENS TO RATANGA JUNCTION AND RETURN SAME ROUTE VIA KILLARNEY AND TABLE VIEW.

OP.1523179. (2) DYANTYI PAUL P ID NO 6801245519082. (3) DISTRICT: KUILSRIVIER. POSTAL ADDRESS: NO 8 BACH STREET, DELFT SOUTH, 7100. (4) NEW APPLICATION. (5) 1 X 15 PASSENGERS. (6) THE CONVEYANCE OF TAXI PASSENGERS. (7) AUTHORITY: FROM SUBURBAN TO MAIN ROAD, DELFT JOIN STELLENBOSCH, TURN RIGHT ROBOTS JOIN SILVER SANDS ROAD, TURN LEFT TO KUILSRIVER AND RETURN THE SAME ROUTE. JOIN THE STELLENBOSCH ROAD LEFT TO WIMBLEDON TO BUTTSKOP ROAD, LEFT BLACKHEATH STATION TO JOIN STELLENBOSCH ROAD AND RETURN SAME ROUTE.

OP.1523180. (2) NGOELENI NOWINASE N ID NO 7001013644084. (3) DISTRICT: KUILSRIVIER. POSTAL ADDRESS: KAMHOUT STREET 13, DELFT SOUTH, 7100. (4) NEW APPLICATION. (5) 1 X 15 PASSENGERS. (6) THE CONVEYANCE OF TAXI PASSENGERS. (7) AUTHORITY: FROM SUBURBAN TO MAIN ROAD, DELFT JOIN STELLENBOSCH TURN RIGHT JOIN STELLENBOSCH TURN RIGHT ROBOTS JOIN SILVER GREEN AND TURN LEFT TO THE RANK KUILSRIVER. TURN BACK THE SAME ROUTE TO JOIN STELLENBOSCH ROAD AND RETURN SAME ROUTE.

OP.1523181. (2) LUBAMBO ZAMIKHAYA WELCOME ZW ID NO 6210125773084. (3) DISTRICT: KUILSRIVIER. POSTAL ADDRESS: 77 KOKERBOOM STREET, DELFT SOUTH, 7100. (4) NEW APPLICATION. (5) 1 X 15 PASSENGERS. (6) THE CONVEYANCE OF TAXI PASSENGERS. (7) AUTHORITY: FROM SUBURBAN TO MAIN ROAD, DELFT JOIN STELLENBOSCH TURN RIGHT ROBOTS JOIN SILVER SANDS ROAD TURN LEFT TO KUILSRIVER. RETURN THE SAME ROUTE FROM STELLENBOSCH ROAD, LEFT WIMBLEDON LEFT TO BUTTSKOP ROAD BACK TO STELLENBOSCH ROAD RETURN THE SAME ROUTE.

OP.1523183. (2) MFABE GONFSHOBE ELIAS GE ID NO 4002175413089. (3) DISTRICT: KUILSRIVIER. POSTAL ADDRESS: 5 GEELKLEUR STREET, DELFT SOUTH, 7100. (4) NEW APPLICATION. (5) 1 X 15 PASSENGERS. (6) THE CONVEYANCE OF TAXI PASSENGERS. (7) AUTHORITY: FROM SUBURBAN TO MAIN ROAD, DELFT JOIN STELLENBOSCH RIGHT ROBOTS JOIN SILVERSANDS ROAD, TURN LEFT TO KUILSRIVER. RETURN SAME ROUTE JOIN THE STELLENBOSCH ROAD, LEFT TO WIMBLEDON TO BUTSKOP ROAD, LEFT BLACKHEATH STATION JOIN STELLENBOSCH ROAD AND RETURN SAME ROUTE.

OP.1523184. (2) MPEMBA JACKSON ZWELINZIMA JZ ID NO 5801075784088. (3) DISTRICT: KUILSRIVIER. POSTAL ADDRESS: 28 HENZE STREET, DELFT SOUTH, 7100. (4) NEW APPLICATION. (5) 1 X 15 PASSENGERS. (6) THE CONVEYANCE OF TAXI PASSENGERS. (7) AUTHORITY: FROM SUBURBAN TO MAIN ROAD, DELFT JOIN STELLENBOSCH, TURN RIGHT ROBOTS JOIN SILVER SANDS ROAD TURN LEFT TO KUILSRIVER AND RETURN SAME ROUTE JOIN THE STELLENBOSCH ROAD, LEFT TO BUTSKOP ROAD, LEFT TO WIMBLEDON ROAD, LEFT

BLACKHEATH STATION TO JOIN STELLENBOSCH ROAD.

OP.1523233. (2) SITSHAKA DAVID D ID NO 6301106205087. (3) DISTRICT: KUILSRIVIER. POSTAL ADDRESS: NO 12 MOROELA STREET, DELFT SOUTH, 7100. (4) NEW APPLICATION. (5) 1 X 15 PASSENGERS. (6) THE CONVEYANCE OF TAXI PASSENGERS. (7) AUTHORITY: FROM SUBURBAN TO MAIN ROAD, DELFT JOIN STELLENBOSCH TURN RIGHT ROBOTS JOIN SILVERSANDS ROAD TURN LEFT TO KUILSRIVER AND RETURN THE SAME ROUTE. TO STELLENBOSCH ROAD, LEFT TO WIMBLEDON TO BUTTSKOP ROAD, LEFT PASS RAILWAY STATION TO JOIN STELLENBOSCH ROAD AND RETURN SAME ROUTE.

OP.1523234. (2) MSUTHU HENSON H ID NO 6307095786086. (3) DISTRICT: KUILSRIVIER. POSTAL ADDRESS: 65 BOITO STREET, DELFT SOUTH, 7100. (4) NEW APPLICATION. (5) 1 X 15 PASSENGERS. (6) THE CONVEYANCE OF TAXI PASSENGERS. (7) AUTHORITY: FROM SUBURBAN DELFT RANK, DELFT MAIN ROAD JOIN STELLENBOSCH ROAD (LEFT) PROCEED AND JOIN MODDERDAM ROAD TO VALHALLA DRIVE TO EPPING TO TURN LEFT PASS BONTEHEUWEL TURN RIGHT VANGUARD DRIVE TO CASINO, GOODWOOD VIA SUMMER GREENS TO RATANGA JUNCTION AND RETURN SAME ROUTE VIA KILLARNEY AND TABLE VIEW.

OP.1523235. (2) TETANI NONWAKAZI FLORENCE NF ID NO 6804010650082. (3) DISTRICT: KUILSRIVIER. POSTAL ADDRESS: NO 53 BOTLETTLE STREET, LEIDEN PARK, DELFT SOUTH, 7100. (4) NEW APPLICATION. (5) 1 X 15 PASSENGERS. (6) THE CONVEYANCE OF TAXI PASSENGERS. (7) AUTHORITY: FROM SUBURBAN TO MAIN ROAD, DELFT JOIN STELLENBOSCH TURN RIGHT ROBOTS JOIN SILVER SANDS ROAD TURN LEFT TO KUILSRIVER, RETURN SAME ROUTE. FROM STELLENBOSCH ROAD LEFT WIMBLEDON LEFT TO BUTSKOP ROAD BACK TO STELLENBOSCH ROAD AND RETURN THE SAME ROUTE.

OP.1523236. (2) MSANA ZOLISILE JOHANNES ZJ ID NO 6509155958089. (3) DISTRICT: KUILSRIVIER. POSTAL ADDRESS: 8 SERING STREET, DELFT SOUTH, 7100. (4) NEW APPLICATION. (5) 1 X 15 PASSENGERS. (6) THE CONVEYANCE OF TAXI PASSENGERS. (7) AUTHORITY: FROM SUBURBAN DELFT RANK, DELFT MAIN ROAD JOIN STELLENBOSCH ROAD (LEFT) PROCEED AND JOIN MODDERDAM ROAD TO VALHALLA DRIVE TO EPPING TO TURN LEFT PASS BONTEHEUWEL TURN RIGHT VANGUARD DRIVE TO CASINO GOODWOOD VIA SUMMER GREENS TO RATANGA JUNCTION RETURN SAME ROUTE VIA KILLARNEY AND TABLE VIEW.

OP.1523237. (2) MFABE GONFSHOBE ELIAS GE ID NO 4002175413089. (3) DISTRICT: KUILSRIVIER. POSTAL ADDRESS: 5 GEELKLEUR STREET, DELFT SOUTH, 7100. (4) NEW APPLICATION. (5) 1 X 15 PASSENGERS. (6) THE CONVEYANCE OF TAXI PASSENGERS. (7) AUTHORITY: FROM SUBURBAN DELFT RANK, DELFT MAIN ROAD JOIN STELLENBOSCH ROAD (LEFT) PROCEED AND JOIN MODDERDAM ROAD TO VALHALLA DRIVE TO EPPING TO TURN LEFT PASS BONTEHEUWEL TURN RIGHT VANGUARD DRIVE TO CASINO, GOODWOOD VIA SUMMER GREENS TO RATANGA JUNCTION AND RETURN SAME ROAD.

OP.1523266. (2) NGUBENI ANDREAS KHULEKANI AK ID NO 6909255671089. (3) DISTRICT: KNYSNA. POSTAL ADDRESS: P.O. BOX 2028, KNYSNA, 6570. (4) NEW APPLICATION (PERMIT HOLDER). (5) 1 X 15 PASSENGERS. (6) THE CONVEYANCE OF TAXI PASSENGERS. (7) AUTHORITY: 997 KNYSNA - NEKKIES

VANAF TAXI STAANPLEK IN NELSONSTRAAT KNYSNA, REGS IN ST GEORGESSTRAAT, LINKS IN MARKETSTRAAT, REGS IN HOOFSTRAAT, WAT AANSLUIT MET N2, LINKS MET N2, LINKS MET AFRIT NA NEKKIES, LINKS IN UNIONWEG, TOT BY AFLAAI PUNT IN NEKKIES EN TERUG.

998 KNYSNA - CONCORDIA (KNYSNA)

VANAF TAXI STAANPLEK TE NELSONSTRAAT KNYSNA, REGS IN ST GEORGESSTRAAT, REGS IN GREYSTRAAT, REGOP VERBY WITLOKASIE NA CONCORDIA (KNYSNA) EN TERUG.

999 KNYSNA - KEURHOEK

VANAF TAXI STAANPLEK IN NELSONSTRAAT KNYSNA, REGS IN ST GEORGESSTRAAT, REGS IN GREYSTRAAT, LINKS IN AANSLUITING MET N2, LANGS N2 VIR 8 KM TOT AFRIT NA KEURHOEK WOONGEBIED EN TERUG OOR DIESELFDE ROETE.

OP.1523267. (2) PISTORIUS JOHANN J ID NO 4511225084088. (3) DISTRICT: HEIDELBERG (CAPE). POSTAL ADDRESS: POSBUS 126, HEIDELBERG KP, 6665. (4) NEW APPLICATION (PERMIT HOLDER). (5) 1 X 16 PASSENGERS. (6) THE CONVEYANCE OF TAXI PASSENGERS. (7) AUTHORITY: 1. VANAF TAXI STAANPLEK TE HOEK VAN PENTZSTRAAT EN SWARTSTRAAT, HEIDELBERG AAN MET PENTZSTRAAT, LINKS MET VAN RIEBEECKSTRAAT, OOR TREINSPOOR NA PLAAS WELTEVREDE, WIGENHOF, KLIPDRIF, ARCADIA, HONEYWOOD, GOEDEHOOP DEUR

SUURBRAAK, N2 REGS TOT BY SWELLENDAM EN TERUG.

2. VANAF TAXI STAANPLEK HOEK VAN PENTZ EN SWARTSTRAAT, HEIDELBERG, AAN MET PENTZSTRAAT, REGS MET VAN RIEBEECKSTRAAT, LINKS OP BARRYDALE PAD NA PLAAS PIETER HOFMAN, KRUISRIVIER, SONNESKYN, WESSELS, DORINGKRAAL TOT BY KLIPDRIF EN TERUG.

3. VANAF TAXI STAANPLEK TE HOEK VAN PENTZ EN SWARTSTRAAT, HEIDELBERG, REGS MET SWARTSTRAAT, REGS IN FOURIESTRAAT, WORD HAIGSTRAAT, WORD MISSIONSTRAAT, REGS IN ANDRIES DU TOITSTRAAT, LINKS IN BARLOWLAAN, REGS IN ROBERTSWEG, LINKS IN AALWYNLAAN, LINKS IN PROTEALAAN, LINKS IN DISALAAN, LINKS IN BARLOWLAAN, LINKS IN ANDRIES DU TOITSTRAAT DEUR MANDELAWEG, REGS IN THEO ADAMSRYLAAN, LINKS IN GELDENHUISWEG NA PLAAS MORNINGSTAR, SAMONA, GROOTBOSHEUWEL, MELKHOUTKRAAL, GROOTRUG, KLEINBOSHEUWEL, DUINERUG, SWARTHEUWEL TOT BY WITSAND EN TERUG.

4. VANAF TAXI STAANPLEK HOEK VAN PENTZ EN SWARTSTRAAT, HEIDELBERG, AAN MET PENTZSTRAAT, REGS IN FOURIESTRAAT IN HAIGSTRAAT, MISSIONSTRAAT, REGS IN GELDENHUISWEG, LINKS IN KINGSTRAAT, LINKS IN YOUNGSIRKEL, REGS IN SKEERHOUTSTRAAT, LINKS IN OLYMPIC LAAN, REGS IN MISSIONSTRAAT, LINKS OP N2, WITSAND PAD LINKS STOPSTRAAT REGS, NA PLAAS WESTFIELD, RENOSTERFONTEIN, UITKYK, PARKLANDS, KADIESVLEI, KOERIES CROSSING, BRAKKLOOF, WATERKLOOF, KADIESWAGENDRIF, WATERKLOOF (KOOS UYS) NA KADIE EN TERUG DEUR SLANGRIVIER, VLEIDAM, N2 REGS EN TERUG.

5. VANAF TAXI STAANPLEK HOEK VAN PENTZ EN SWARTSTRAAT, HEIDELBERG AAN MET PENTZSTRAAT, REGS IN FOURIESTRAAT, LINKS IN EKSTEENSTRAAT, N2 REGS, WITSANDPAD LINKS NUWERUS AANSLUITING, NA PLAAS MORELIG, GOEDEMANSKRAAL, SOUTPAN, QUARRIEVLEI, MEERLUS, SANDFONTEIN EN TERUG.

6. VANAF TAXI STAANPLEK HOEK VAN PENTZ EN SWARTSTRAAT, HEIDELBERG, AAN MET PENTZSTRAAT, REGS IN FOURIESTRAAT, LINKS IN EKSTEENSTRAAT, N2 REGS, WITSANDPAD LINKS, SLANGRIVIERPAD REGS, BY PLAAS SWARTBOSVLEI REGS, MOOIGELEG, BRAKFRONTEIN, KAPKAMMA, BOSKOP NA OUDEKRAALSKOP EN TERUG OP ROETE TOT BY SLANGRIVIER PAD LINKS DEUR VLEIDAM N2, REGS EN TERUG.

7. VANAF TAXI STAANPLEK HOEK VAN PENTZ EN SWARTSTRAAT, HEIDELBERG AAN MET PENTZSTRAAT, REGS IN FOURIESTRAAT, LINKS IN EKSTEENSTRAAT, LINKS OP N2, TOT BY RIVERSDAL EN TERUG.

8. VANAF TAXI STAANPLEK HOEK VAN PENTZ EN SWARTSTRAAT, HEIDELBERG, AAN MET PENTZSTRAAT, REGS IN FOURIESTRAAT, LINKS IN EKSTEENSTRAAT, REGS OP N2, LINKS OP WITSANDPAD, LINKS OP VERMAAKLIKHEID PAD TOT BY VERMAAKLIKHEID, PUNTJIE EN TERUG.

OP.1523268. (2) HORSCH REINHOLD JOHANNES RJ ID NO 4406185475188. (3) DISTRICT: CAPE TOWN. POSTAL ADDRESS: P.O.BOX 1327, CAPE TOWN, 8001. (4) NEW APPLICATION. (5) 1 X 5 PASSENGERS. (6) THE CONVEYANCE OF TAXI PASSENGERS. (7) AUTHORITY: FROM PICK UP POINTS WITHIN A RADIUS OF 35 KM FROM PLACE OF BUSINESS SITUATED AT TABLE BAY HOTEL TO POINTS SITUATED WITHIN THE RSA AND RETURN.

OP.1523278. (2) MERSHAL CABS CC ID NO 200205210923. (3) DISTRICT: KUILSRIVIER. POSTAL ADDRESS: 4 SKOONSIG LAAN, VOORBRUG, DELFT, 7100. (4) NEW APPLICATION. (5) 1 X 15 PASSENGERS. (6) THE CONVEYANCE OF OTHER. (7) AUTHORITY: EMPLOYEES - FROM RESIDENTIAL ADDRESS IN THE DELFT AREA TO DELFT SOUTH, EINDHOVEN, LEIDEN, VOORBRUG, THE HAGUE, BELHAR TO FACTORY IN SACKS CIRCLE, BELLVILLE AND RETURN. SHIFT WORKERS MONDAY TO FRIDAY: 07H00 - 15H00; 15H00 - 23H00; 23H00 - 07H00 SATURDAY: 07H00 - 13H00 SATURDAY OVERTIME: 13H00 - 19H00 SUNDAY OVERTIME: 07H00 - 19H00 DAY SHIFT WORKERS: MONDAY - THURSDAY 07H25 - 16H45 FRIDAY: 07H25 - 15H50

OP.1523279. (2) MERSHAL CABS CC ID NO 200205210923. (3) DISTRICT: KUILSRIVIER. POSTAL ADDRESS: 4 SKOONSIG LAAN, VOORBRUG, DELFT, 7100. (4) NEW APPLICATION. (5) 1 X 15 PASSENGERS. (6) THE CONVEYANCE OF TAXI PASSENGERS. (7) AUTHORITY: FROM LEIDEN TAXI RANK, LEFT INTO CALEDON ROAD, RIGHT INTO SILVERSANDS ROAD, LEFT INTO DELFT MAIN ROAD, OVER STELLENBOSCH ARTERIAL ROAD, INTO BELHAR DRIVE, LEFT INTO BLOEMENDAL ROAD, RIGHT INTO BATAVIA STREET, LEFT INTO HEERENGRACHT AVENUE, LEFT INTO ERICA ROAD, LEFT INTO CHESTNUT WAY, INTO AKKERBOOM ROAD, LEFT INTO MODDERDAM ROAD, RIGHT INTO 35TH STREET, LEFT INTO OWEN ROAD, RIGHT INTO HALT ROAD TO TAXI TERMINUS, ELSIES RIVER AND RETURN ALONG THE SAME ROUTE SUBJECT TO THE CONDITION THAT PASSENGERS WILL ONLY BE PICKED UP FROM DISKOM INTO HALT ROAD AND FURTHER THAT RANKING WILL ONLY TAKE PLACE AT DISKOM WHERE ONLY 10 MINUTES WILL BE ALLOWED TO LOAD PASSENGERS ON THE RETURN TRIP FROM ELSIES RIVER.

OP.1523280. (2) MTATI MLIBALI FRANCE MF ID NO 4603095507080. (3) DISTRICT: KUILSRIVIER. POSTAL ADDRESS: 5 MAROETA STREET, DELFT SOUTH,

7100. (4) NEW APPLICATION. (5) 1 X 15 PASSENGERS. (6) THE CONVEYANCE OF TAXI PASSENGERS. (7) AUTHORITY:
FROM SUBURBAN DELFT RANK, DELFT MAIN ROAD JOIN STELLENBOSCH ROAD (LEFT) PROCEED AND JOIN MODDERDAM ROAD TO VALHALLA DRIVE TO EPPING, TURN LEFT PASS BONTEHEUWEL TURN RIGHT VANGUARD DRIVE TO CASINO, GOODWOOD VIA SUMMER GREENS TO RATANGA JUNCTION AND RETURN SAME ROAD VIA KILLARNEY TO TABLE VIEW.

OP.1523295. (2) HLATYWAYO MSHIWA SAMUEL MS ID NO 3303125225081. (3) DISTRICT: WYNBERG. POSTAL ADDRESS: NY69 - ROOM NO.60, GUGULETU, 7750. (4) NEW APPLICATION(PERMIT HOLDER). (5) 1 X 15 PASSENGERS. (6) THE CONVEYANCE OF TAXI PASSENGERS. (7) AUTHORITY:
5 GUGULETU - CLAREMONT

FROM TAXI RANK AT NY1 AND KLIPFONTEIN ROAD, GUGULETU, RIGHT INTO NY1, RIGHT INTO LANSDOWNE ROAD, RIGHT INTO JAN SMUTS DRIVE, LEFT INTO TURFHALL ROAD, RIGHT INTO PRINCE ARTHUR ROAD, LEFT INTO LANSDOWNE ROAD, ALONG LANSDOWNE ROAD WHICH BECOMES STANHOPE ROAD, RIGHT INTO STATION ROAD TO TAXI RANK AT RAILWAY STATION, CLAREMONT AND RETURN ALONG THE SAME ROUTE.
F53 GUGULETU - CLAREMONT

FROM TAXI RANK AT NY1 AND KLIPFONTEIN ROAD, GUGULETU, RIGHT INTO NY1, RIGHT INTO LANSDOWNE ROAD, RIGHT INTO JAN SMUTS DRIVE, LEFT INTO TURFHALL ROAD, RIGHT INTO PRINCE ARTHUR ROAD, LEFT INTO LANSDOWNE ROAD, ALONG LANSDOWNE ROAD, WHICH BECOMES STANHOPE ROAD, RIGHT INTO STATION ROAD TO TAXI RANK AT RAILWAY STATION, CLAREMONT AND RETURN ALONG THE SAME ROUTE.

OP.1523558. (2) FUTA ZIMELE AMOS ZA ID NO 6404025819085. (3) DISTRICT: WYNBERG. POSTAL ADDRESS: J365 TUNCA STREET, KHAYELITSHA, 7784. (4) NEW APPLICATION(PERMIT HOLDER). (5) 1 X 15 PASSENGERS. (6) THE CONVEYANCE OF TAXI PASSENGERS. (7) AUTHORITY:
SITE C - HARARE

KUWAIT - HARARE

FROM SITE C, KUWAIT RANK, LEFT INTO SOLOMON TSHUKU LEFT INTO MAPHONGWANA AVENUE, RIGHT INTO LANSDOWNE ROAD VIA LUZUKO AND DRIFTSAND OLD FAURE ROAD BACK INTO LANSDOWNE ROAD RIGHT INTO MEW WAY, LEFT INTO PAMA ROAD, RIGHT INTO KUSASA ROAD, RIGHT INTO MAKABENI ROAD LEFT INTO SPINE ROAD, LEFT INTO NTLAZANE ROAD, RIGHT INTO STEVE BIKO ROAD, LEFT INTO BUKWAYO ROAD RIGHT INTO NCUOMO ROAD, RIGHT INTO FUNZA STREET VIA KUYASA INTO WALTER SISULU ROAD VIA MAKAYA OSCAR MPETHA INTO TAMBO ROAD INTO BATANDWA NDONDO ROAD TO HARARE AND RETURN VIA THE SAME ROUTE.

SITE C - MACASSAR

KUWAIT - MAKAYA

FROM SITE C KUWAIT RANK, LEFT INTO SOLOMON TSHUKU LEFT INTO MAPHONGWANA AVENUE, RIGHT INTO LANSDOWNE ROAD VIA LUZUKO AND DRIFTSAND OLD FAURE ROAD BACK INTO LANSDOWNE ROAD RIGHT INTO MEW WAY, LEFT INTO PAMA ROAD RIGHT INTO KUSASA ROAD, RIGHT INTO MAKABENI ROAD LEFT INTO SPINE ROAD INTO LWANDLE DRIVE INTO ALBERTINA SISULU INTO MONGEZI ROAD INTO LAWULO RIGHT INTO LANSDOWNE INTO TUTU AVENUE, RIGHT INTO LANSDOWNE ROAD LEFT INTO LINDELA ROAD TO MAKAZA AND RETURN VIA THE SAME ROUTE.

SITE C - MACASSAR

KUWAIT - MACASSAR

FROM SITE C KUWAIT RANK, RIGHT INTO SOLOMON TSHUKU LEFT INTO LANSDOWNE ROAD, RIGHT INTO MEW WAY, LEFT INTO PAMA ROAD, LEFT INTO BONGA DRIVE (M45) INTO SULANI DRIVE INTO NYATHI AVENUE, INTO LANSDOWNE ROAD, RIGHT INTO FUKUTHA ROAD INTO CEKECHA ROAD TO MACASSAR AND RETURN VIA THE SAME ROUTE.
473 KHAYELITSHA - SEA POINT

FROM TAXI RANK AT SITE C, KHAYELITSHA, LEFT INTO LANSDOWNE ROAD TOWARDS MEW WAY, LEFT AT TRAFFIC SIGNAL AT MEW WAY, LEFT ONTO N2, PROCEED ALONG N2 WHICH BECOMES SETTLERS WAY, ALONG SETTLERS WAY, EASTERN BOULEVARD, INTO TABLE BAY BOULEVARD, RIGHT INTO WESTERN BOULEVARD, ALONG WESTERN BOULEVARD, LEFT INTO ASHSTEAD ROAD, RIGHT INTO MAIN ROAD TO REGENT STREET, RIGHT INTO QUEENS ROAD SEA POINT AND RETURN AS FOLLOWS: INTO REGENT STREET, INTO MAIN ROAD, ALONG MAIN ROAD WHICH BECOMES SOMERSET ROAD, LEFT INTO BUITENGRACHT STREET, RIGHT INTO HANS STRIJDOM AVE, LEFT INTO HEERENGRACHT, RIGHT INTO HERTZOG BOULEVARD, RIGHT INTO OSWALD PIROW STREET, RIGHT INTO TOP DECK CAPE TOWN RAILWAY STATION, LEFT INTO OSWALD PIROW STREET, RIGHT INTO EASTERN BOULEVARD, SETTLERS WAY, N2, MEW WAY, LANSDOWNE ROAD TO SITE C KHAYELITSHA, SUBJECT TO THE CONDITION THAT PASSENGERS ARE

NOT PICKED UP IN SEA POINT AND SUBJECT FURTHER TO THE CONDITION THAT PASSENGERS ARE ONLY PICKED UP AT TOP DECK CAPE TOWN RAILWAY STATION ON THE RETURN JOURNEY.

607 - KHAYELITSHA - CAPE TOWN

FROM TAXI RANK AT SITE C KHAYELITSHA, RIGHT INTO HOZA STREET, LEFT INTO LANSLOWNE ROAD TOWARDS MEW WAY, LEFT AT TRAFFIC SIGNAL AT MEW WAY, LEFT ONTO N2, PROCEED ALONG N2 WHICH BECOMES SETTLERS WAY, ALONG SETTLERS WAY, INTO EASTERN BOULEVARD, LEFT INTO OSWALD PIROW STREET, RIGHT INTO TOP DECK CAPE TOWN RAILWAY STATION CAPE TOWN AND RETURN ALONG THE SAME ROUTE.

D27 - KHAYELITSHA - SEA POINT

FROM TAXI RANK AT SITE C KHAYELITSHA, LEFT INTO LANSLOWNE ROAD, LEFT INTO MEW WAY, LEFT ONTO N2, PROCEED ALONG N2 WHICH BECOMES SETTLERS WAY, ALONG SETTLERS WAY, INTO EASTERN BOULEVARD, INTO TABLE BAY BOULEVARD, INTO BUITENGRACHT STREET, RIGHT INTO SOMERSET ROAD, ALONG MAIN ROAD, INTO REGENT STREET SEA POINT AND RETURN AS FOLLOWS: INTO REGENT STREET, INTO MAIN ROAD, INTO SOMERSET ROAD, LEFT INTO BUITENGRACHT STREET, RIGHT INTO HANS STRIJDOM AVE, LEFT INTO HEERENGRACHT ROAD, RIGHT INTO HERTZOG BOULEVARD, RIGHT INTO OSWALD PIROW STREET, RIGHT INTO TOP DECK CAPE TOWN RAILWAY STATION, CAPE TOWN, LEFT INTO OSWALD PIROW STREET, RIGHT INTO EASTERN BOULEVARD, INTO SETTLERS WAY, INTO MEW WAY, INTO LANSLOWNE ROAD TO TAXI RANK AT SITE C KHAYELITSHA. SUBJECT TO THE FOLLOWING CONDITIONS: (1) THAT PASSENGERS ARE NOT PICKED UP IN SEA POINT; (2) SUBJECT TO THE CONDITION THAT PASSENGERS ARE ONLY PICKED UP AT TOP DECK CAPE TOWN ON CONDITION THAT NO PASSENGERS ARE SET DOWN OR PICKED UP ON WESTERN BOULEVARD AND RETURN THE SAME ROUTE.

E08 KHAYELITSHA - EAST LONDON

FROM TAXI RANK AT THE TREK GARAGE IN KHAYELITSHA, INTO LANSLOWNE ROAD, LEFT INTO MEW WAY, RIGHT ONTO N2, ALONG TO PORT ELIZABETH, INTO R72, ALONG R72 TO TAXI RANK IN EAST LONDON AND RETURN ALONG THE SAME ROUTE.

E09 KHAYELITSHA - EAST LONDON

FROM TAXI RANK AT TREK GARAGE IN KHAYELITSHA, INTO LANSLOWNE ROAD, LEFT INTO MEW WAY, RIGHT ONTO N2, ALONG N2 TO KING WILLIAM'S TOWN ALONG N2 TO EAST LONDON TO TAXI RANK IN EAST LONDON AND RETURN ALONG THE SAME ROUTE.

C38 KHAYELITSHA - QUEENSTOWN

FROM THE TAXI RANK AT THE TREK GARAGE IN LANSLOWNE ROAD, KHAYELITSHA, LEFT INTO MEW WAY, LEFT ONTO R300, ONTO N1, ALONG N1 TO BEAUFORT WEST, INTO DONKIN STREET, RIGHT INTO VOORTREKKER STREET, INTO R61, ALONG R61 TO ABERDEEN, LEFT ONTO R57 TO GRAAFF REINET, THEN ALONG THE R61 TO QUEENSTOWN, RIGHT INTO ROBERTSON ROAD, RIGHT INTO CALDERWOOD STREET TO TAXI RANK IN CALDERWOOD STREET, QUEENSTOWN AND RETURN ALONG THE SAME ROUTE.

536 KHAYELITSHA - UMTATA

FROM THE TREK GARAGE IN LANSLOWNE ROAD, KHAYELITSHA, LEFT INTO MEW WAY, LEFT ONTO N2 LEFT ONTO R300, ONTO N1, ALONG N1 UNTIL BEAUFORT WEST, RIGHT INTO R61, ALONG R61 UNTIL UMTATA, R61 BECOMES MAIN ROAD, UMTATA TO TAXI RANK IN MAIN ROAD, UMTATA AND RETURN ALONG THE SAME ROUTE.

537 KHAYELITSHA - EAST LONDON

FROM THE TAXI RANK IN LANSLOWNE ROAD, KHAYELITSHA, LEFT INTO MEW WAY, LEFT ONTO R300, ONTO N1, ALONG N1 UNTIL BEAUFORT WEST, RIGHT INTO R61, ALONG R61 TOWARDS GRAAFF REINET, TURN RIGHT TO PORT ELIZABETH, THROUGH JANSVILLE, SOMERSET EAST, ADELAIDE, FORT BEAUFORT, MADALA, ALICE, KING WILLIAM'S TOWN TO EAST LONDON AND RETURN THE SAME ROUTE.

OP.1523561. (2) TWA LAMINATES CC ID NO 993944823. (3) DISTRICT: KNYSNA. POSTAL ADDRESS: SUITE 3, PRIVATEBAG 31, KNYSNA, 6570. (4) NEW APPLICATION. (5) 1 X 11 PASSENGERS. (6) THE CONVEYANCE OF TOURISTS. (7) AUTHORITY: VEHICLE DEPARTS FROM 7 SUNNINGHILL DRIVE, KNYSNA TO PLACE OF TOURIST PICK UP POINTS AT KNYSNA QUAYS (WATERFRONT) +-6KM TO TAKE TOURISTS ON A ROUND TRIP ROUTE THROUGH THE KNYSNA FOREST +-120 KM PASSING THROUGH AREAS OF DIEPWALLE, JUBILEE CREEK AND RETURNING TO PICK UP POINT OPERATING IN A RADIUS OF 100 KM.

OP.1523631. (2) PAPIER JOHANNA J ID NO 6006010137082. (3) DISTRICT: MALMESBURY. POSTAL ADDRESS: 2 DE LAAN 11, GREENVILLE, DARLING, 7345 C/O MOORREESBURG & DISTRIKTE TAXIVERENIGING ELEVATORSTRAAT 2, MOORREESBURG, 7310. (4) ADDITIONAL AUTHORITY, PERMIT NO. 501635/2 FROM PAPIER JOHANNA J (13 X PASSENGERS, DISTRICT: MALMESBURY). (5) 1 X 13 PASSENGERS. (6) THE

CONVEYANCE OF OTHER. (7) AUTHORITY:

Permit No. 501635/2

BESTAANDE MAGTIGING:

HUURMOTORPASSASIER -

A20 DARLING - WAYLAND PLAAS DARLING

VANAF TAXI STAANPLEK TE PASTORIESTRAAT DARLING, LINKS IN HOOFSTRAAT, LINKS IN R315, LANGS R315, LINKS IN GRANARY PLAAS DARLING EN TERUG OOR DIESELFDE ROETE.

A21 DARLING - GRANARY PLAAS DARLING

VANAF TAXI STAANPLEK TE PASTORIESTRAAT DARLING, LINKS IN HOOFSTRAAT, LINKS IN R315, LANGS R315, LINKS IN GRANARY PLAAS DARLING EN TERUG OOR DIESELFDE ROETE.

A22 DARLING - MORNINGSTAR PLAAS DARLING

VANAF TAXI STAANPLEK TE PASTORIESTRAAT DARLING, LINKS IN HOOFSTRAAT, LINKS IN R315, LANGS R315, REGS IN MORNINGSTAR PLAAS DARLING EN TERUG OOR DIESELFDE ROETE.

A23 DARLING - COLENZO PLAAS DARLING

VANAF TAXI STAANPLEK TE PASTORIESTRAAT DARLING, LINKS IN HOOFSTRAAT, LINKS BY VIER-RIGTING STOP, HOU AAN OOR TREINSPoor IN DARLING/MOORREESBURG PAD (R307), LINKS IN COLENZO PLAAS DARLING EN TERUG OOR DIESELFDE ROETE.

A24 DARLING - HARTEBEESKLOOF PLAAS DARLING

VANAF TAXI STAANPLEK TE PASTORIESTRAAT DARLING, LINKS IN HOOFSTRAAT, LINKS BY VIER-RIGTING STOP, HOU AAN OOR TREINSPoor IN DARLING/MOORREESBURG PAD (R307), LINKS IN COLENZO PLAAS, HOU AAN MET GRONDPAD, REGS IN BY HARTEBEESKLOOF PLAAS DARLING EN TERUG OOR DIESELFDE ROETE.

A25 DARLING - DE LELIE PLAAS DARLING

VANAF TAXI STAANPLEK TE PASTORIESTRAAT DARLING, LINKS IN HOOFSTRAAT, LINKS BY VIER-RIGTING STOP, HOU AAN OOR TREINSPoor IN DARLING/MOORREESBURG PAD (R307), LINKS IN COLENZO PLAAS, HOU AAN MET GRONDPAD, LINKS IN BY DE LELIE PLAAS DARLING EN TERUG OOR DIESELFDE ROETE.

A26 DARLING - VOLSTRUISFONTEIN PLAAS DARLING

VANAF TAXI STAANPLEK TE PASTORIESTRAAT DARLING, LINKS IN HOOFSTRAAT, LINKS BY VIER-RIGTING STOP, HOU AAN OOR TREINSPoor IN DARLING/MOORREESBURG PAD (R307), VERBY COLENZO PLAAS EN DE LELIE PLAAS, LINKS IN BY VOLSTRUISFONTEIN PLAAS DARLING EN TERUG OOR DIESELFDE ROETE.

A27 DARLING - ALEXANDERFONTEIN PLAAS DARLING

VANAF TAXI STAANPLEK TE PASTORIESTRAAT DARLING, LINKS IN HOOFSTRAAT, REGS IN DARLING/YZERFONTEIN PAD (R315), HOU AAN IN R315, LINKS IN BY ALEXANDER PLAAS DARLING EN TERUG OOR DIESELFDE ROETE.

A28 DARLING - BONTBERG PLAAS DARLING

VANAF TAXI STAANPLEK TE PASTORIESTRAAT DARLING, LINKS IN HOOFSTRAAT, REGS IN DARLING/YZERFONTEIN PAD (R315), HOU AAN IN R315 VERBY ALEXANDER PLAAS, LINKS IN BY GRONDPAD, REGS NA BONTBERG PLAAS DARLING EN TERUG OOR DIESELFDE ROETE.

A29 DARLING - WOLWEFONTEIN PLAAS DARLING

VANAF TAXI STAANPLEK TE PASTORIESTRAAT DARLING, LINKS IN HOOFSTRAAT, REGS IN DARLING/YZERFONTEIN PAD (R315), HOU AAN IN R315 VERBY ALEXANDER PLAAS, VERBY BONTBERG PLAAS, REGS IN WOLWEFONTEIN PLAAS DARLING EN TERUG OOR DIESELFDE ROETE.

A30 DARLING - SWARTWATER PLAAS DARLING

VANAF TAXI STAANPLEK TE PASTORIESTRAAT DARLING, LINKS IN HOOFSTRAAT, REGS IN DARLING/YZERFONTEIN PAD (R315), HOU AAN IN R315 VERBY ALEXANDER PLAAS, BONTBERG PLAAS, WOLWEFONTEIN PLAAS, REGS BY Slangkop PLAAS OP GRONDPAD, HOU AAN, LINKS TOT BY SWARTWATER PLAAS DARLING EN TERUG OOR DIESELFDE ROETE.

A31 DARLING - KLIPBERG PLAAS DARLING

VANAF TAXI STAANPLEK TE PASTORIESTRAAT DARLING, REGS IN HOOFSTRAAT, REGS IN DARLING/YZERFONTEIN PAD (R315), HOU AAN IN R315, DRAAI REGS IN AFDELINGS PAD 1156 (GRONDPAD), HOU

AAN OP AFDELINGS PAD 1156, NET VOOR SPOORLYN DRAAI LINKS NA KLIPBERG PLAAS DARLING EN TERUG OOR DIESELFDE ROETE.
A32 DARLING - DROEVLEI PLAAS DARLING

VANAF TAXI STAANPLEK TE PASTORIESTRAAT DARLING, REGS IN HOOFSTRAAT, REGS IN DARLING/YZERFONTEIN PAD (R315), HOU AAN IN R315, DRAAI REGS IN AFDELINGS PAD 1156 (GRONDPAD), HOU AAN OP AFDELINGS PAD 1156 OOR TWEE TREINSPORE EN DRIFFIE, DRAAI LINKS NA DROEVLEI PLAAS DARLING EN TERUG OOR DIESELFDE ROETE.

A33 DARLING - UILENKRAAL PLAAS DARLING

VANAF TAXI STAANPLEK TE PASTORIESTRAAT DARLING, REGS IN HOOFSTRAAT, REGS IN DARLING/YZERFONTEIN PAD (R315), HOU AAN IN R315, DRAAI REGS IN AFDELINGS PAD 1156 (GRONDPAD), HOU AAN OP AFDELINGS PAD 1156 OOR TWEE TREINSPORE TOT BY BORD UILENKRAAL ONDERGESKIKTE PAD, DRAAI REGS, GAAN OOR TREINSPOORT, DRAAI SKERP LINKS, HOU REGUIT AAN MET GRONDPAD TOT BY UILENKRAAL PLAAS DARLING EN TERUG OOR DIESELFDE ROETE.

A34 DARLING - ORANJEFONTEIN PLAAS DARLING

VANAF TAXI STAANPLEK TE PASTORIESTRAAT DARLING, LINKS IN HOOFSTRAAT TOT BY VIER RIGTING STOP, REGUIT VERBY MALMESBURY AFDRAAI NA DARLING/MAMRE PAD (R307) HOU REGUIT AAN EN DRAAI REGS OP GRONDPAD NA ORANJEFONTEIN PLAAS DARLING EN TERUG OOR DIESELFDE ROETE.

A35 DARLING - GROOTTE POST PLAAS DARLING

VANAF TAXI STAANPLEK TE PASTORIESTRAAT DARLING, LINKS IN HOOFSTRAAT TOT BY VIER RIGTING STOP, REGUIT VERBY MALMESBURY AFDRAAI NA DARLING/MAMRE PAD (R307) HOU REGUIT AAN VERBY ORANJEFONTEIN PLAAS, DRAAI REGS OP GRONDPAD EN HOU AAN, DRAAI REGS NA GROOTTE POST PLAAS DARLING EN TERUG OOR DIESELFDE ROETE.

ROETES IS ONDERWORPE AAN DIE VOLGENDE VOORWAARDES:

- (A) DAT GEEN PASSASIERE BY ENIGE ANDER HUURMOTORSTAANPLEK OPGETEL MAG WORD NIE.
- (B) DIE VOERTUIG MOET IN DIE NAAM VAN DIE APPLIKANT GEREGISTREER WEES.
- (C) DIE HOUER VAN HIERDIE PERMIT WORD BELET OM 'N OOREENKOMS AAN TE GAAN WAARKRAGTENS ENIGE ANDER PARTY GEMAGTIG WORD OM VIR EIE GEWIN PADVERVOER TE ONDERNEEM Kragtens MAGTIGING VERLEEN DEUR HIERDIE PERMIT.
- (D) DIE VOLLEDIGE ROETE MOET BEDRYF WORD EN NIE SLEGS 'N GEDEELTE VAN DIE ROETE NIE.

BYKOMENDE MAGTIGING:

PERSONE WAT HULLESELF IN 'N GROEP GEORGANISEER HET, EN HUL PERSOONLIKE BAGASIE -

VANAF DARLING NA PLEKKE GELEë BINNE 'N GEBIED MET 'N STRAAL VAN 500 KM VANAF DIE HOOFPOSKANTOOR TE DARLING EN TERUG NA DIE PLEK WAAR DIE GROEP IN DIE EERSTE INSTANSIE OPGELAAI IS: MET DIE DOEL OM DIE VOLGENDE BY TE WOON: 'N TROUE; 'N BEGRAFNIS; 'N GODSDIENSTIGE BYEENKOMS; 'N SPORTBYEENKOMS; 'N PIEKNIEK.

OP.1523632. (2) PAPIER JOHANNA J ID NO 6006010137082. (3) DISTRICT: MALMESBURY. POSTAL ADDRESS: 2 DE LAAN 11, GREENVILLE, DARLING, 7345 C/O MOORREESBURG & DISTRIKTE TAXIVERENIGING ELEVATORSTRAAT 2, MOORREESBURG, 7310. (4) ADDITIONAL AUTHORITY, PERMIT NO. 508133/3 FROM PAPIER JOHANNA J (16 X PASSENGERS, DISTRICT: MALMESBURY). (5) 1 X 16 PASSENGERS. (6) THE CONVEYANCE OF OTHER. (7) AUTHORITY:

Permit No. 508133/3

BESTAANDE MAGTIGING:

HUURMOTORPASSASIERE -

E33 DARLING - DARLING

VANAF DIE TAXI STAANPLEK DARLING BINNE DIE MUNISIPALE GEBIED VAN DARLING EN TERUG OP VOORWAARDE: (A) DAT GEEN PASSASIERE BY ENIGE ANDER HUURMOTORSTAANPLEK OPGETEL MAG WORD NIE. (B) DIE VOERTUIG MOET IN DIE NAAM VAN DIE APPLIKANT GEREGISTREER WEES. (C) DIE HOUER VAN HIERDIE PERMIT WORD BELET OM 'N OOREENKOMS AAN TE GAAN WAARKRAGTENS ENIGE ANDER PARTY GEMAGTIG WORD OM VIR EIE GEWIN PADVERVOER TE ONDERNEEM Kragtens MAGTIGING VERLEEN DEUR HIERDIE PERMIT. (D) DIE VOLLEDIGE ROETE MOET BEDRYF WORD EN NIE SLEGS 'N GEDEELTE

VAN DIE ROETE NIE.
BYKOMENDE MAGTIGING:

PERSONS WAT HULLESELF IN 'N GROEP GEORGANISEER HET, EN HULLE PERSOONLIKE BAGASIE - VANAF DARLING NA PLEKKE GELEë BINNE 'N GEBIED MET 'N STRAAL VAN 500 KM VANAF DIE HOOFPOSKANTOOR TE DARLING EN TERUG NA DIE PLEK WAAR DIE GROEP IN DIE EERSTE INSTANSIE OPGELAAI IS, MET DIE DOEL OM DIE VOLGENDE BY TE WOON: 'N TROUE; 'N BEGRAFNIS; 'N GODSDIENSTIGE BYEENKOMS; 'N SPORTBYEENKOMS; 'N PIEKNIK.

OP.1523635. (2) CAKO VERONICA V ID NO 7104290281081. (3) DISTRICT: WYNBERG. POSTAL ADDRESS: NY 56 NO 5, GUGULETU, 7750. (4) NEW APPLICATION(PERMIT HOLDER). (5) 1 X 15 PASSENGERS. (6) THE CONVEYANCE OF TAXI PASSENGERS. (7) AUTHORITY: G26 SAMORA MACHEL - SEA POINT

FROM SAMORA MACHEL, LEFT INTO OLIVER TAMBO DRIVE, RIGHT INTO VANGUARD DRIVE, RIGHT INTO DUINEFONTEIN ROAD, LEFT INTO KLIPFONTEIN ROAD, INTO DURBAN ROAD, INTO ST PETERS ROAD, RIGHT INTO MAIN ROAD, MOWBRAY, ALONG MAIN ROAD WHICH BECOMES VICTORIA ROAD, WHICH BECOMES SIR LOWRY ROAD, RIGHT INTO OSWALD PIROW STREET, LEFT INTO TOP DECK, CAPE TOWN RAILWAY STATION, CAPE TOWN TO DROP OFF PASSENGERS ONLY, LEFT INTO OSWALD PIROW STREET, LEFT INTO HERTZOG BOULEVARD, LEFT INTO HEERENGRACHT AVENUE, RIGHT INTO HANS STRYDOM AVENUE, LEFT INTO BUITEKANT STREET, RIGHT INTO SOMERSET ROAD, ALONG SOMERSET ROAD WHICH BECOMES MAIN ROAD, ALONG MAIN ROAD TO DROP OFF POINT IN REGENT STREET, SEA POINT AND RETURN ALONG THE SAME ROUTE.
C16 GUGULETU - CAPE TOWN

FROM EYONA TAXI RANK AT GUGULETU, RIGHT INTO NY1, LEFT INTO KLIPFONTEIN ROAD, RIGHT INTO DUINEFONTEIN ROAD, LEFT INTO N2 WHICH BECOMES SETTLERS WAY, ALONG EASTERN BOULEVARD, LEFT INTO OSWALD PIROW ROAD, RIGHT TO TOP DECK, CAPE TOWN RAILWAY STATION AND RETURN ALONG THE SAME ROUTE.
14 NYANGA - KILLARNEY

FROM TAXI RANK AT NYANGA, RIGHT INTO EMMS DRIVE, RIGHT INTO SITHANDATHU STREET, LEFT INTO NTLANGANO STREET INTO BORCHARDS QUARRY ROAD, LEFT ONTO N2, RIGHT INTO VANGAURD DRIVE, LEFT AT OFF-RAMP TO BOSMANS DAM ROAD, PROCEED ALONG BOSMANS DAM ROAD, RIGHT INTO MONTAGUE DRIVE, RIGHT AT KOEBERG ROAD, LEFT INTO BLAAUWBERG ROAD, RIGHT INTO MARINE DRIVE TO BLUE PETER HOTEL BLAAUWBERG, PROCEED ALONG MARINE DRIVE TO MELKBOSSTRAND, PROCEED OVER THE R27, WEST COAST ROAD TO N7, RIGHT INTO N7, ALONG N7 TO POTSDAM ROAD, RIGHT INTO POTSDAM ROAD, ALONG POTSDAM ROAD TO TAXI RANK AT KILLARNEY AND RETURN ALONG THE SAME ROUTE.

OP.1523648. (2) BOTHA BEN B ID NO 7008135261085. (3) DISTRICT: OUDTSHOORN. POSTAL ADDRESS: SWEATZSTRAAT 1129, DYSELSDORP, 6628. (4) NEW APPLICATION(PERMIT HOLDER). (5) 1 X 65 PASSENGERS. (6) THE CONVEYANCE OF ORGANISED PARTIES. (7) AUTHORITY:
1. GEORGANISEERDE GESELSKAPPE (BV SPORTSPANNE OF BEGRAFNISGANGERS/HUWELIKS GASTE) VANAF DYSELSDORP NA PLEKKE GELEë BINNE 'N GEBIED MET 'N STRAAL VAN 480 KM VANAF HOOFPOSKANTOOR, DYSELSDORP EN TERUG NA DIE PLEK WAAR DIE GROEP IN DIE EERSTE INSTANSIE OPGELAAI IS: ONDERWORPE AAN DIE UITDRUKLIKE VOORWAARDE DAT DIE VERVOER VAN SO 'N GROEP SLEGS ONDERNEEM MAG WORD INDIEN DIESELFDE GROEP AS 'N EENHEID DIE HEEN- EN TERUGREIS ONDERNEEM MET DIE UITSLUITLIKE GEMEENSKAPLIKE DOEL OM EEN OF MEER VAN DIE VOLGENDE BY TE WOON:
(I) 'N TROUE;
(II) 'N BEGRAFNIS;
(III) 'N GODSDIENSTIGE BYEENKOMS;
(IV) 'N SPORTBYEENKOMS, HETSY AS DEELNEMERS OF AS TOESKOUERS;
(V) 'N PIEKNIK OF ENIGE ANDER SOORTGELYKE VORM VAN GEORGANISEERDE VERMAAK OF ONTSPANNING.
2. VANAF DYSELSDORP MUNISIPALE AREA NA PLEKKE GELEë BINNE DIE RSA EN TERUG.

OP.1523649. (2) BOTHA BEN B ID NO 7008135261085. (3) DISTRICT: OUDTSHOORN. POSTAL ADDRESS: SWEATZSTRAAT 1129, DYSELSDORP, 6628. (4) NEW APPLICATION(PERMIT HOLDER). (5) 1 X 30 PASSENGERS. (6) THE CONVEYANCE OF ORGANISED PARTIES. (7) AUTHORITY:
1. GEORGANISEERDE GESELSKAPPE (BV SPORTSPANNE OF BEGRAFNISGANGERS/HUWELIKS GASTE) VANAF DYSELSDORP NA PLEKKE GELEë BINNE 'N GEBIED MET 'N STRAAL VAN 480 KM VANAF HOOFPOSKANTOOR, DYSELSDORP EN TERUG NA DIE PLEK WAAR DIE GROEP IN DIE EERSTE INSTANSIE OPGELAAI IS: ONDERWORPE AAN DIE UITDRUKLIKE VOORWAARDE DAT DIE VERVOER VAN SO 'N GROEP SLEGS ONDERNEEM MAG WORD INDIEN DIESELFDE GROEP AS 'N EENHEID DIE HEEN- EN TERUGREIS ONDERNEEM MET DIE UITSLUITLIKE GEMEENSKAPLIKE DOEL OM EEN OF MEER VAN DIE VOLGENDE BY TE

WOON:

- (I) 'N TROUE;
- (II) 'N BEGRAFNIS;
- (III) 'N GODSDIENSTIGE BYEENKOMS;
- (IV) 'N SPORTBYEENKOMS, HETSY AS DEELNEMERS OF AS TOESKOUERS;
- (V) 'N PIEKNIEK OF ENIGE ANDER SOORTGELYKE VORM VAN GEORGANISEERDE VERMAAK OF ONTSPANNING.

2. VANAF DYSELSDORP MUNISIPALE AREA NA PLEKKE GELEë BINNE DIE RSA EN TERUG.

OP.1523678. (2) DENNE SEAN LIONEL HENRY SLH ID NO 6911105046082. (3) DISTRICT: CAPE TOWN. POSTAL ADDRESS: P.O. BOX 1663, GORDONS BAY, 7150. (4) NEW APPLICATION. (5) 1 X 7 PASSENGERS. (6) THE CONVEYANCE OF TOURISTS. (7) AUTHORITY: FROM PICK UP POINTS SITUATED WITHIN A RADIUS OF 100 KM FROM PLACE OF BUSINESS TO PLACES SITUATED WITHIN THE RSA AND RETURN.

OP.1523787. (2) HLUKANISA MTSHUTSHISI JACKSON MJ ID NO 4510215420088. (3) DISTRICT: KUILSRIVIER. POSTAL ADDRESS: P.O. BOX 867, EIKENFONTEIN, KRAAIFONTEIN, 7569 C/O SNKTA P.O. BOX 1516, KRAAIFONTEIN, 7569. (4) ADDITIONAL AUTHORITY, PERMIT NO. 506813/2 FROM HLUKANISA MTSHUTSHISI JACKSON MJ (15 X PASSENGERS, DISTRICT: KUILSRIVIER). (5) 1 X 15 PASSENGERS. (6) THE CONVEYANCE OF TAXI PASSENGERS. (7) AUTHORITY: Permit No. 506813/2
EXISTING AUTHORITY:

FROM EVERITE COMPOUND TO BRACKENFELL STATION AND RETURN SUBJECT TO THE FOLLOWING CONDITIONS: (A) THAT NO PASSENGERS ARE PICKED UP AT ANY OTHER TAXI RANK. (B) THE VEHICLE MUST BE REGISTERED IN THE NAME OF THE PERMIT HOLDER. (C) THE HOLDER OF THIS PERMIT IS PROHIBITED FROM ENTERING INTO ANY OTHER AGREEMENT WHEREBY ANOTHER PARTY IS PERMITTED TO UNDERTAKE ROAD TRANSPORTATION FOR OWN GAIN UNDER AUTHORITY OF THIS PERMIT.

ADDITIONAL AUTHORITY:

315 NORTHPINE - BRACKENFELL STATION

FROM TAXI RANK IN NORTHPINE DRIVE, NORTHPINE, LEFT INTO OLD PAARL ROAD, LEFT INTO WILLIAM DABBS STREET TO BRACKENFELL RAILWAY STATION, BRACKENFELL AND RETURN ALONG THE SAME ROUTE.

316 NORTHPINE - HYPERMARKET BRACKENFELL

FROM TAXI RANK IN NORTHPINE DRIVE, NORTHPINE, LEFT INTO OLD PAARL ROAD, RIGHT INTO RANKING FACILITY AT PICK 'N PAY HYPERMARKET, BRACKENFELL AND RETURN ALONG THE SAME ROUTE.

318 NORTHPINE - WALLACEDENE

FROM TAXI RANK AT NORTHPINE DRIVE, NORTHPINE, ALONG NORTHPINE DRIVE, INTO BUITEN CRESCENT, RIGHT INTO LA BOHEME STREET CROSSING BOTFONTEIN ROAD TO WALLACEDENE AND RETURN ALONG THE SAME ROUTE.

338 NORTHPINE - BLOEKOMBOS

FROM TAXI RANK IN NORTHPINE, RIGHT INTO NORTHPINE DRIVE, ALONG NORTHPINE DRIVE WHICH BECOMES BUITEN CIRCLE, RIGHT INTO LABOHEME DRIVE, LEFT INTO BOTFONTEIN DRIVE, RIGHT INTO VOORTREKKER WAY, LEFT INTO STATION ROAD, LEFT INTO 12TH AVENUE, RIGHT INTO STATION ROAD, LEFT INTO VOORTREKKER WAY, INTO OLD PAARL ROAD TO TAXI RANK AT BLOEKOMBOS AND RETURN ALONG THE SAME ROUTE.

337 NORTHPINE - BELLVILLE

FROM TAXI RANK IN NORTHPINE, RIGHT INTO NORTHPINE DRIVE, ALONG NORTHPINE DRIVE WHICH BECOMES BUITEN CIRCLE, RIGHT INTO LABOHEME DRIVE, LEFT INTO BOTFONTEIN DRIVE, INTO VAN RIEBEECK WAY, LEFT INTO VAN DER MERWE STREET, LEFT INTO PETUNIA STREET, RIGHT INTO AANDBLOM STREET, LEFT INTO VAN DER MERWE STREET, RIGHT INTO REMBRANDT STREET, LEFT INTO MILTON STREET, RIGHT INTO GRAAF STREET, RIGHT INTO VAN DER MERWE STREET INTO FRANS CONRADIE DRIVE, LEFT INTO OKAVANGO WAY, LEFT INTO OLD PAARL ROAD, RIGHT INTO VOORTREKKER ROAD, LEFT INTO MODDERDAM ROAD, RIGHT INTO BELLRAIL ROAD TO TAXI RANK IN BELLVILLE AND RETURN ALONG THE SAME ROUTE.

OP.1523789. (2) SAS JOHANNA SUSANNA JS ID NO 5712160057084. (3) DISTRICT: BELLVILLE. POSTAL ADDRESS: P O BOX 867, EIKENFONTEIN, EIKENFONTEIN, 7571 C/O SNKTA P.O. BOX 1516, KRAAIFONTEIN, 7569. (4) ADDITIONAL AUTHORITY, PERMIT NO. 504261/2 FROM SAS JOHANNA SUSANNA JS (16 X PASSENGERS, DISTRICT: BELLVILLE). (5) 1 X 16 PASSENGERS. (6) THE CONVEYANCE OF TAXI PASSENGERS. (7) AUTHORITY: Permit No. 504261/2

BESTAANDE MAGTIGING:

VANAF NORTHPINE BERNADINO HEIGHTS EN SCOTTSDENE NA BRACKENFELL
SPOORWEGSTASIE EN TERUG OP VOORWAARDE DAT GEEN PASSASIERE OP ANDER
HUURMOTORSTAANPLEKKE OPGETEL MAG WORD NIE.
BYKOMENDE MAGTIGING:

337 NORTHPINE - BELLVILLE

FROM TAXI RANK IN NORTHPINE, RIGHT INTO NORTHPINE DRIVE, ALONG NORTHPINE DRIVE WHICH BECOMES BUITEN CIRCLE, RIGHT INTO LABOHEME DRIVE, LEFT INTO BOTFONTEIN DRIVE, INTO VAN RIEBEECK WAY, LEFT INTO VAN DER MERWE STREET, LEFT INTO PETUNIA STREET, RIGHT INTO AANDBLOM STREET, LEFT INTO VAN DER MERWE STREET, RIGHT INTO REMBRANDT STREET, LEFT INTO MILTON STREET, RIGHT INTO GRAAF STREET, RIGHT INTO VAN DER MERWE STREET, INTO FRANS CONRADIE DRIVE, LEFT INTO OKAVANGO WAY, LEFT INTO OLD PAARL ROAD, RIGHT INTO VOORTREKKER ROAD, LEFT INTO MODDERDAM ROAD, RIGHT INTO BELLRAIL ROAD TO TAXI RANK IN BELLVILLE AND RETURN ALONG THE SAME ROUTE.

OP.1523842. (2) GUDAAR NAZEEM N ID NO 6010285701085. (3) DISTRICT: WYNBERG. POSTAL ADDRESS: 4 PHYLLIS WAY, WETTON, 7780 C/O S THOLE 241 VOORTREKKER ROAD, PROTEA-TOYOTA BUILDING, BELLVILLE, 7530. (4) NEW APPLICATION(PERMIT HOLDER). (5) 1 X 19 PASSENGERS. (6) THE CONVEYANCE OF ORGANISED PARTIES. (7) AUTHORITY:
ROUTE 1

FROM PICK UP POINTS WITHIN A RADIUS OF 50 KM FROM PLACE OF BUSINESS SITUATED AT 4 PHYLLIS STREET, WETTON VIA N2 TO MOSSEL BAY, GEORGE, KNYSNA TO PLETTENBERG BAY AND RETURN AS REQUIRED BY CLIENT.
ROUTE 2

AS PER CONTRACT FROM BUSINESS SITUATED AT 4 PHYLLIS STREET, WETTON WITH A RADIUS OF 50 KM AND RETURN.

OP.1523843. (2) GUDAAR NAZEEM N ID NO 6010285701085. (3) DISTRICT: WYNBERG. POSTAL ADDRESS: 4 PHYLLIS WAY, WETTON, 7780 C/O S THOLE 241 VOORTREKKER ROAD, PROTEA-TOYOTA BUILDING, BELLVILLE, 7530. (4) NEW APPLICATION(PERMIT HOLDER). (5) 1 X 23 PASSENGERS. (6) THE CONVEYANCE OF ORGANISED PARTIES. (7) AUTHORITY:
ROUTE 1

FROM PICK UP POINTS WITHIN A RADIUS OF 50 KM FROM PLACE OF BUSINESS SITUATED AT 4 PHYLLIS STREET, WETTON VIA N2 TO MOSSEL BAY, GEORGE, KNYSNA TO PLETTENBERG BAY AND RETURN AS REQUIRED BY CLIENT.
ROUTE 2

AS PER CONTRACT FROM BUSINESS SITUATED AT 4 PHYLLIS STREET, WETTON WITH A RADIUS OF 50 KM AND RETURN.

OP.1523844. (2) GUDAAR NAZEEM N ID NO 6010285701085. (3) DISTRICT: WYNBERG. POSTAL ADDRESS: 4 PHYLLIS WAY, WETTON, 7780 C/O S THOLE 241 VOORTREKKER ROAD, PROTEA-TOYOTA BUILDING, BELLVILLE, 7530. (4) NEW APPLICATION(PERMIT HOLDER). (5) 1 X 23 PASSENGERS. (6) THE CONVEYANCE OF ORGANISED PARTIES. (7) AUTHORITY:
ROUTE 1

FROM PICK UP POINTS WITHIN A RADIUS OF 50 KM FROM PLACE OF BUSINESS SITUATED AT 4 PHYLLIS STREET, WETTON VIA N2 TO MOSSEL BAY, GEORGE, KNYSNA TO PLETTENBERG BAY AND RETURN AS REQUIRED BY CLIENT.
ROUTE 2

AS PER CONTRACT FROM BUSINESS SITUATED AT 4 PHYLLIS STREET, WETTON WITH A RADIUS OF 50 KM AND RETURN.

OP.1523845. (2) GUDAAR NAZEEM N ID NO 6010285701085. (3) DISTRICT: WYNBERG. POSTAL ADDRESS: 4 PHYLLIS WAY, WETTON, 7780 C/O S THOLE 241 VOORTREKKER ROAD, PROTEA-TOYOTA BUILDING, BELLVILLE, 7530. (4) NEW APPLICATION(PERMIT HOLDER). (5) 1 X 16 PASSENGERS. (6) THE CONVEYANCE OF ORGANISED PARTIES. (7) AUTHORITY:
ROUTE 1

FROM PICK UP POINTS WITHIN A RADIUS OF 50 KM FROM PLACE OF BUSINESS SITUATED AT 4 PHYLLIS STREET, WETTON VIA N2 TO MOSSEL BAY, GEORGE, KNYSNA TO PLETTENBERG BAY AND RETURN AS REQUIRED BY CLIENT.
ROUTE 2

AS PER CONTRACT FROM BUSINESS SITUATED AT 4 PHYLLIS STREET, WETTON WITH A RADIUS OF 50 KM AND RETURN.

OP.1523846. (2) GUDAAR NAZEEM N ID NO 6010285701085. (3) DISTRICT: WYNBERG. POSTAL ADDRESS: 4 PHYLLIS WAY, WETTON, 7780 C/O S THOLE 241 VOORTREKKER ROAD, PROTEA-TOYOTA BUILDING, BELLVILLE, 7530. (4) NEW APPLICATION(PERMIT HOLDER). (5) 1 X 32 PASSENGERS. (6) THE CONVEYANCE OF ORGANISED PARTIES. (7) AUTHORITY:

ROUTE 1

FROM PICK UP POINTS WITHIN A RADIUS OF 50 KM FROM PLACE OF BUSINESS SITUATED AT 4 PHYLLIS STREET, WETTON VIA N2 TO MOSSEL BAY, GEORGE, KNYSNA TO PLETTENBERG BAY AND RETURN AS REQUIRED BY CLIENT.

ROUTE 2

AS PER CONTRACT FROM BUSINESS SITUATED AT 4 PHYLLIS STREET, WETTON WITH A RADIUS OF 50 KM AND RETURN.

OP.1523847. (2) GUDAAR NAZEEM N ID NO 6010285701085. (3) DISTRICT: WYNBERG. POSTAL ADDRESS: 4 PHYLLIS WAY, WETTON, 7780 C/O S THOLE 241 VOORTREKKER ROAD, PROTEA-TOYOTA BUILDING, BELLVILLE, 7530. (4) NEW APPLICATION(PERMIT HOLDER). (5) 1 X 22 PASSENGERS. (6) THE CONVEYANCE OF ORGANISED PARTIES. (7) AUTHORITY:

ROUTE 1

FROM PICK UP POINTS WITHIN A RADIUS OF 50 KM FROM PLACE OF BUSINESS SITUATED AT 4 PHYLLIS STREET, WETTON VIA N2 TO MOSSEL BAY, GEORGE, KNYSNA TO PLETTENBERG BAY AND RETURN AS REQUIRED BY CLIENT.

ROUTE 2

AS PER CONTRACT FROM BUSINESS SITUATED AT 4 PHYLLIS STREET, WETTON WITH A RADIUS OF 50 KM AND RETURN.

OP.1523848. (2) GUDAAR NAZEEM N ID NO 6010285701085. (3) DISTRICT: WYNBERG. POSTAL ADDRESS: 4 PHYLLIS WAY, WETTON, 7780 C/O S THOLE 241 VOORTREKKER ROAD, PROTEA-TOYOTA BUILDING, BELLVILLE, 7530. (4) NEW APPLICATION(PERMIT HOLDER). (5) 1 X 22 PASSENGERS. (6) THE CONVEYANCE OF ORGANISED PARTIES. (7) AUTHORITY:

ROUTE 1

FROM PICK UP POINTS WITHIN A RADIUS OF 50 KM FROM PLACE OF BUSINESS SITUATED AT 4 PHYLLIS STREET, WETTON VIA N2 TO MOSSEL BAY, GEORGE, KNYSNA TO PLETTENBERG BAY AND RETURN AS REQUIRED BY CLIENT.

ROUTE 2

AS PER CONTRACT FROM BUSINESS SITUATED AT 4 PHYLLIS STREET, WETTON WITH A RADIUS OF 50 KM AND RETURN.

OP.1523849. (2) GUDAAR NAZEEM N ID NO 6010285701085. (3) DISTRICT: WYNBERG. POSTAL ADDRESS: 4 PHYLLIS WAY, WETTON, 7780 C/O S THOLE 241 VOORTREKKER ROAD, PROTEA-TOYOTA BUILDING, BELLVILLE, 7530. (4) NEW APPLICATION(PERMIT HOLDER). (5) 1 X 16 PASSENGERS. (6) THE CONVEYANCE OF ORGANISED PARTIES. (7) AUTHORITY:

ROUTE 1

FROM PICK UP POINTS WITHIN A RADIUS OF 50 KM FROM PLACE OF BUSINESS SITUATED AT 4 PHYLLIS STREET, WETTON VIA N2 TO MOSSEL BAY, GEORGE, KNYSNA TO PLETTENBERG BAY AND RETURN AS REQUIRED BY CLIENT.

ROUTE 2

AS PER CONTRACT FROM BUSINESS SITUATED AT 4 PHYLLIS STREET, WETTON WITH A RADIUS OF 50 KM AND RETURN.

OP.1523860. (2) AMERICA MAUREEN M ID NO 5912130068019. (3) DISTRICT: GEORGE. POSTAL ADDRESS: POSBUS 1999, GEORGE, 6530. (4) NEW APPLICATION(PERMIT HOLDER). (5) 1 X 16 PASSENGERS. (6) THE CONVEYANCE OF OTHER. (7) AUTHORITY:

SKOLIERE -

VANAF PAARDEKRAAL (SCHEEPERS PLAAS), HARTEBEE SRIVIER PRIMÊRE SKOOL EN DUEGAS PRIMÊRE SKOOL NA DIRK BOSHOFF PRIMÊRE SKOOL EN TERUG.

OP.1523946. (2) JACOBS CHARL JOHAN CJ ID NO 6706165192085. (3) DISTRICT: WORCESTER. POSTAL ADDRESS: POSBUS 545, WORCESTER, 6849. (4) NEW APPLICATION(PERMIT HOLDER). (5) 1 X 5 PASSENGERS. (6) THE CONVEYANCE OF TAXI PASSENGERS. (7) AUTHORITY: VANAF CARL SINGEL 41, JOHNSONSPARK, WORCESTER BINNE 'N RADIUS VAN 20 KM NA PUNTE GELEË BINNE DIE WESKAAP PROVINSIE EN TERUG.

OP.1524082. (2) TWALINGA ISHMAIL I ID NO 7401035838088. (3) DISTRICT: KUILSRIVIER. POSTAL ADDRESS: 69 IVOOR HOUT STREET, DELFT SOUTH, 7100. (4) NEW APPLICATION. (5) 1 X 15 PASSENGERS. (6) THE CONVEYANCE OF TAXI

PASSENGERS: (7) AUTHORITY:

FROM SUBURBAN DOWN TO DELFT MAIN ROAD, LEFT ONTO TRAFFIC CIRCLE TO LEIDEN
 PROCEED STRAIGHT TO SEVEN ELEVEN TO JOIN DELFT MAIN ROAD, LEFT AT
 STELLENBOSCH ROAD PROCEED STRAIGHT ROBOTS LEFT AND TAKE MODDERDAM ROAD
 PROCEED STRAIGHT TURN LEFT CORNER STREET TO VALHALLA DRIVE PROCEED STRAIGHT
 TO GRANDWEST CASINO, STRAIGHT TO SUMMER GREENS, RATANGA JUNCTION AND UP TO
 KILLARNEY VIA TABLE VIEW AND RETURN SAME ROUTE.
 FROM SUBURBAN DOWN TO DELFT MAIN ROAD TO TRAFFIC CIRCLE, TO LEIDEN PARK
 STRAIGHT TO SEVEN ELEVEN BACK TO DELFT MAIN ROAD TO STELLENBOSCH ROAD RIGHT
 INTO STELLENBOSCH ROAD, PROCEED STRAIGHT NAILFONTAIN LEFT TO BRIDGE TO
 STELLENBOSCH ROAD LEFT TO WIMBLEDON ROAD UP TO BUTTSKOP ROAD RETURN SAME
 ROUTE.

OP.1524083. (2) KULATI TO YOTA VICTOR TYV ID NO 6711025586088. (3)
 DISTRICT: KUILSRIVIER. POSTAL ADDRESS: MOZATH STREET 34, DELFT SOUTH,
 7100. (4) NEW APPLICATION. (5) 1 X 15 PASSENGERS. (6) THE CONVEYANCE OF
 TAXI PASSENGERS. (7) AUTHORITY:

FROM SUBURBAN DOWN TO DELFT MAIN ROAD, LEFT ONTO TRAFFIC CIRCLE TO LEIDEN
 PROCEED STRAIGHT TO SEVEN ELEVEN TO JOIN DELFT MAIN ROAD, LEFT AT
 STELLENBOSCH ROAD PROCEED STRAIGHT TO ROBOTS, LEFT AND TAKE MODDERDAM ROAD,
 PROCEED STRAIGHT TURN LEFT TO VALHALLA DRIVE, PROCEED LEFT CORNER STREET TO
 BOFOR CIRCLE STRAIGHT TURN RIGHT TO VAN CRUSADE DRIVE, PROCEED STRAIGHT TO
 GRANDWEST STRAIGHT TO SUMMER GREENS RATANGA JUNCTION AND UP TO KILLARNEY
 VIA TABLE VIEW AND RETURN SAME ROUTE.
 FROM SUBURBAN DOWN TO DELFT MAIN ROAD TO TRAFFIC CIRCLE LEFT TO LEIDEN
 PARK, STRAIGHT TO SEVEN ELEVEN BACK TO DELFT MAIN ROAD TO STELLENBOSCH ROAD
 RIGHT IN STELLENBOSCH ROAD PROCEED STRAIGHT NAILFONTAIN LEFT TO KUILSRIVER
 MAIN ROAD PROCEED UP TO THE BRIDGE TO STELLENBOSCH ROAD LEFT TO WIMBLEDON
 ROAD UP TO BUTTSKOP ROAD AND RETURN SAME ROUTE.

OP.1524084. (2) NDLAKUSE ZONISELE WILLIAM ZW ID NO 5909105821083. (3)
 DISTRICT: KUILSRIVIER. POSTAL ADDRESS: BACH STREET, DELFT, 7100. (4) NEW
 APPLICATION. (5) 1 X 15 PASSENGERS. (6) THE CONVEYANCE OF TAXI
 PASSENGERS. (7) AUTHORITY:

FROM SUBURBAN DOWN TO DELFT MAIN ROAD LEFT ONTO TRAFFIC CIRCLE TO LEIDEN
 PROCEED STRAIGHT TO SEVEN ELEVEN TO JOIN DELFT MAIN ROAD, LEFT AT
 STELLENBOSCH ROAD PROCEED STRAIGHT TO ROBOTS LEFT AND TAKE MODDERDAM ROAD
 PROCEED STRAIGHT TURN LEFT TO VALHALLA DRIVE PROCEED LEFT CORNER STREET
 BOFOR CIRCLE, STRAIGHT TURN RIGHT TO VAN CRUSADE DRIVE PROCEED STRAIGHT TO
 GRANDWEST STRAIGHT TO SUMMER GREENS, RATANGA JUNCTION AND UP TO
 KILLARNEY VIA TABLE VIEW. RETURN SAME ROUTE.
 FROM SUBURBAN DOWN TO DELFT MAIN ROAD TO TRAFFIC CIRCLE LEFT TO LEIDEN
 PARK, STRAIGHT TO SEVEN ELEVEN BACK TO DELFT MAIN ROAD TO STELLENBOSCH ROAD
 RIGHT INTO STELLENBOSCH ROAD PROCEED STRAIGHT NAILFONTAIN LEFT TO
 KUILSRIVER MAIN ROAD PROCEED UP TO THE BRIDGE TO STELLENBOSCH ROAD LEFT TO
 WIMBLEDON ROAD UP TO BUTTSKOP ROAD AND RETURN SAME ROUTE.

OP.1524085. (2) MBULENI MAPLAAS M ID NO 6801017435087. (3) DISTRICT:
 KUILSRIVIER. POSTAL ADDRESS: THEMBALETHU STREET B19, MFULENI, 7580. (4)
 NEW APPLICATION. (5) 1 X 15 PASSENGERS. (6) THE CONVEYANCE OF TAXI
 PASSENGERS. (7) AUTHORITY:

FROM SUBURBAN DOWN TO DELFT MAIN ROAD, LEFT ONTO TRAFFIC CIRCLE TO LEIDEN
 PROCEED STRAIGHT TO SEVEN ELEVEN TO JOIN DELFT MAIN ROAD, LEFT TO
 STELLENBOSCH ROAD, PROCEED STRAIGHT TO ROBOT, LEFT AND TAKE MODDERDAM ROAD,
 PROCEED STRAIGHT TURN LEFT TO VALHALLA DRIVE, PROCEED LEFT CORNER STREET TO
 BOFOR CIRCLE, STRAIGHT TURN RIGHT TO VAN CRUSADE DRIVE, PROCEED STRAIGHT TO
 GRANDWEST STRAIGHT TO SUMMER GREENS RATANGA JUNCTION AND UP TO KILLARNEY
 VIA TABLE VIEW. RETURN SAME ROUTE.
 FROM SUBURBAN DOWN TO DELFT MAIN ROAD TO TRAFFIC CIRCLE LEFT TO LEIDEN PARK
 STRAIGHT TO SEVEN ELEVEN BACK TO DELFT MAIN ROAD TO STELLENBOSCH RIGHT IN
 STELLENBOSCH PROCEED STRAIGHT NAILFONTAIN LEFT TO KUILSRIVER MAIN ROAD
 PROCEED UP TO THE BRIDGE TO STELLENBOSCH ROAD LEFT TO WIMBLEDON ROAD UP TO
 BUTTSKOP ROAD RETURN SAME ROUTE.

OP.1524086. (2) GXALATANA DAVID D ID NO 6301016591089. (3) DISTRICT:
 KUILSRIVIER. POSTAL ADDRESS: 11 KAMHOUT STREET, DELFT SOUTH, 7100. (4)
 NEW APPLICATION. (5) 1 X 15 PASSENGERS. (6) THE CONVEYANCE OF TAXI
 PASSENGERS. (7) AUTHORITY:

FROM SUBURBAN DOWN TO DELFT MAIN ROAD, LEFT ONTO TRAFFIC CIRCLE TO LEIDEN
 PROCEED STRAIGHT TO SEVEN ELEVEN TO JOIN DELFT MAIN ROAD, LEFT AT
 STELLENBOSCH ROAD PROCEED STRAIGHT TO ROBOTS LEFT AND TAKE MODDERDAM ROAD
 PROCEED STRAIGHT TURN LEFT TO VALHALLA DRIVE PROCEED LEFT CORNER STREET TO
 BOFOR CIRCLE STRAIGHT TURN TO VANGUARD DRIVE PROCEED STRAIGHT TO GRAND WEST
 STRAIGHT TO SUMMER GREENS RATANGA JUNCTION UP TO KILLARNEY VIA TABLE VIEW
 AND RETURN SAME ROUTE.
 FROM SUBURBAN DOWN TO DELFT MAIN ROAD TO TRAFFIC CIRCLE LEFT TO LEIDEN PARK
 STRAIGHT TO SEVEN ELEVEN TO DELFT MAIN ROAD TO STELLENBOSCH ROAD RIGHT INTO
 STELLENBOSCH ROAD PROCEED STRAIGHT NAILFONTAIN LEFT TO KUILSRIVER MAIN ROAD

PROCEED UP TO THE BRIDGE TO STELLENBOSCH ROAD LEFT TO WIMBLEDON ROAD UP TO BUTSKOP ROAD AND RETURN SAME ROUTE.

OP.1524109. (2) PAKADE MHLELI LEOTH ML ID NO 6002015915085. (3) DISTRICT: KUILSRIVIER. POSTAL ADDRESS: 3 BOEKENHOUT STREET, TOWN 4, DELFT SOUTH, 7100. (4) NEW APPLICATION. (5) 1 X 16 PASSENGERS. (6) THE CONVEYANCE OF TAXI PASSENGERS. (7) AUTHORITY: FROM SUBURBAN DOWN TO LEFT MAIN ROAD TO LEIDEN PARK DOWN SEVEN ELEVEN TO DELFT MAIN ROAD TO STELLENBOSCH ROAD PROCEED STRAIGHT LEFT NAILSFONTEIN ROAD, KUILSRIVER TAXI RANK UP TO KUILSRIVER MAIN ROAD RIGHT KUILSRIVER TO STELLENBOSCH ROAD LEFT TO WIMBLEDON STREET UP TO BUTSKOP ROAD AND RETURN SAME ROUTE.

OP.1524110. (2) MZWAKALI SIBUSISO PRECIOUS SP ID NO 6607165801081. (3) DISTRICT: KUILSRIVIER. POSTAL ADDRESS: 131 WILCHAL STREET, DELFT SOUTH, 7100. (4) NEW APPLICATION. (5) 1 X 16 PASSENGERS. (6) THE CONVEYANCE OF TAXI PASSENGERS. (7) AUTHORITY: FROM SUBURBAN DOWN DELFT MAIN ROAD, LEFT LEIDEN PARK TO SEVEN ELEVEN JOIN DELFT MAIN ROAD TO STELLENBOSCH ROAD, STRAIGHT TO MODDERDAM ROAD PROCEED RIGHT TO VALHALLA DRIVE PROCEED STRAIGHT LEFT CARRIER TO JOIN BOFOR CIRCLE STRAIGHT TO VANGUARD DRIVE PROCEED GRAND WEST CASINO STRAIGHT LEFT TO SUMMER GREENS TO RATANGA JUNCTION JOIN UP TO KILLARNEY VIA TABLE VIEW AND RETURN SAME ROUTE.

OP.1524111. (2) MALEFANE HEADMAN TLOKOTSI HT ID NO 6804255360082. (3) DISTRICT: KUILSRIVIER. POSTAL ADDRESS: 13 HANDEL STREET, DELFT SOUTH, 7100. (4) NEW APPLICATION. (5) 1 X 16 PASSENGERS. (6) THE CONVEYANCE OF TAXI PASSENGERS. (7) AUTHORITY: FROM SUBURBAN DOWN DELFT MAIN ROAD, LEFT TO LEIDEN PARK, DOWN SEVEN ELEVEN TO DELFT MAIN ROAD TO STELLENBOSCH ROAD, RIGHT IN STELLENBOSCH ROAD PROCEED STRAIGHT LEFT NAILSFONTEIN ROAD TO KUILSRIVER TAXI RANK UP TO KUILSRIVER MAIN ROAD RIGHT KUILSRIVER TO STELLENBOSCH ROAD LEFT TO WIMBLEDON STREET UP TO BUTSKOP ROAD AND RETURN SAME ROUTE.

OP.1524112. (2) KLAAS MANDISI MICHAEL M ID NO 6408105963085. (3) DISTRICT: KUILSRIVIER. POSTAL ADDRESS: 42 SAFRAAN STREET, DELFT, 7100. (4) NEW APPLICATION. (5) 1 X 16 PASSENGERS. (6) THE CONVEYANCE OF TAXI PASSENGERS. (7) AUTHORITY: FROM DELFT TO RANK DELFT MAIN ROAD JOIN STELLENBOSCH ROAD (LEFT) PROCEED AND JOIN MODDERDAM ROAD TO TURN LEFT JOIN BONTEHEUWEL ROAD TO VALHALLA DRIVE TO EPPING TO TURN LEFT, RIGHT VANGUARD DRIVE TO CASINO, GOODWOOD VIA SUMMER GREENS TO RATANGA JUNCTION AND RETURN SAME ROAD VIA KILLARNEY AND TABLE VIEW.

OP.1524113. (2) NKOHLA MBULELI CORNELIUS ID NO 6911025502081. (3) DISTRICT: KUILSRIVIER. POSTAL ADDRESS: 1 CAWOOD STREET, DELFT SOUTH, 7100. (4) NEW APPLICATION. (5) 1 X 15 PASSENGERS. (6) THE CONVEYANCE OF TAXI PASSENGERS. (7) AUTHORITY: FROM SUBURBAN DELFT RANK, DELFT MAIN ROAD JOIN STELLENBOSCH ROAD (LEFT) PROCEED AND JOIN MODDERDAM ROAD TO VALHALLA DRIVE TO EPPING TURN LEFT PASS BONTEHEUWEL TURN RIGHT VANGUARD DRIVE TO CASINO, GOODWOOD VIA SUMMER GREENS TO RATANGA JUNCTION AND RETURN SAME ROAD.

OP.1524114. (2) FIPAZA PETERSON SONWABILE PS ID NO 5708185785089. (3) DISTRICT: KUILSRIVIER. POSTAL ADDRESS: ROOM 373, MAIN ROAD, DELFT SOUTH, 7100. (4) NEW APPLICATION. (5) 1 X 15 PASSENGERS. (6) THE CONVEYANCE OF TAXI PASSENGERS. (7) AUTHORITY: FROM SUBURBAN DOWN TO DELFT MAIN ROAD TO TRAFFIC CIRCLE LEFT LEIDEN INTO CIRCLE SEVEN ELEVEN LEFT DELFT MAIN ROAD PROCEED STRAIGHT ACROSS STELLENBOSCH ROAD TO PARK CITY BACK TO JOIN STELLENBOSCH ROAD PROCEED STRAIGHT LEFT INTO NAILSFONTEIN ROAD IN KUILSRIVER MAIN ROAD DOWN TO ROBOT JOIN BUTSKOP ROAD RIGHT TO WIMBLEDON ROAD LEFT TO BLACKHEATH RAILWAY STATION VIA SAME ROUTE TO JOIN STELLENBOSCH ROAD.

OP.1524331. (2) GRS SOUTHERN AFRICAN TOURS CC ID NO 902191023. (3) DISTRICT: CAPE TOWN. POSTAL ADDRESS: P.O. BOX 166, GREEN POINT, 8051. (4) ADDITIONAL AUTHORITY, PERMIT NO. 1529948/0 FROM GRS SOUTHERN AFRICAN TOURS CC (15 X PASSENGERS, DISTRICT: CAPE TOWN). (5) 1 X 15 PASSENGERS. (6) THE CONVEYANCE OF TOURISTS. (7) AUTHORITY: Permit No. 1529948/0
EXISTING AUTHORITY:

FROM PICK UP POINTS SITUATED WITHIN A RADIUS OF 20 KILOMETRES FROM PLACE OF BUSINESS SITUATED AT 261 VICTORIA ROAD, SALT RIVER, CAPE TOWN TO POINTS SITUATED WITHIN THE WESTERN CAPE PROVINCE AND RETURN.

SUBJECT TO THE FOLLOWING CONDITIONS:-

(A) NO COMMUTER SERVICES, INTERCITY SERVICES AND INTERTOWN SERVICES

OPERATED IN ACCORDANCE WITH A TIME TABLE WILL BE UNDERTAKEN BY THE HOLDER OF THIS LICENCE IN TERMS OF THIS AUTHORITY FROM ANY POINTS REFERRED TO IN THE SAID AUTHORITY TO ANY OTHER POINT REFERRED TO THEREIN.

(B) THE TOURISTS TRAVEL IN A GROUP AND THAT ALL TOURISTS COMPRISING SUCH A GROUP SHALL EMBARK AND DISEMBARK AS A GROUP AT THE SAME POINT NOTWITHSTANDING THE FACT THAT THE POINT OF EMBARKATION MAY DIFFER FROM THE POINT OF DISEMBARKATION.

(C) WHENEVER THE TOURIST ACT REQUIRES A GUIDE TO ACCOMPANY A GROUP OF TOURISTS, SUCH GUIDE BE REGISTERED AS A TOURIST GUIDE FOR THE RELEVANT GEOGRAPHICAL AREA IN WHICH THE CONVEYANCE TAKES PLACE OR BE REGISTERED AS A SPECIALIST TOURIST GUIDE APPROPRIATE TO THAT AREA; AND

(D) THE PASSENGERS MUST BE PROTECTED BY A VALID PASSENGER LIABILITY INSURANCE COVER.

(E) THE VEHICLE MUST BE FITTED WITH AIRCONDITIONING.

(F) NO SHUTTLE SERVICE TO BE OPERATED IN TERMS OF THIS AUTHORITY.

(G) THE OPERATOR CONCERNED SHALL SUBMIT TO THE PROVINCIAL OPERATING LICENCE BOARD, CAPE TOWN THE FOLLOWING PARTICULARS EVERY 3 (THREE) MONTHS GIVING THE TOTAL NUMBER OF PASSENGERS PER TRIP TO A DESTINATION. ADDITIONAL AUTHORITY:

ALL MAJOR ROUTES, TOWNS AND DISTINATIONS WITHIN THE RSA AN RETURN.

OP.1524459. (2) MAZIBUKO LINDUBUHLE INNOCENT LI ID NO 7402205443089. (3) DISTRICT: WYNBERG. POSTAL ADDRESS: 7783 SOBUKWE STREET, IMIZAMO YETHU, HOUT BAY, 7800. (4) NEW APPLICATION(PERMIT HOLDER). (5) 1 X 16 PASSENGERS. (6) THE CONVEYANCE OF TAXI PASSENGERS. (7) AUTHORITY: 19 WYNBERG - CONSTANTIA

FROM TAXI RANK IN STATION ROAD, WYNBERG, INTO MAYNARD ROAD, LEFT INTO MAIN ROAD, RIGHT INTO CONSTANTIA ROAD, RIGHT INTO ALPHEN ROAD, LEFT INTO BROMMERSVLEI ROAD, LEFT INTO MAIN ROAD INTO CONSTANTIA AND RETURN ALONG THE SAME ROUTE. 563 WYNBERG - CONSTANTIA

FROM TAXI RANK AT WYNBERG RAILWAY STATION, WYNBERG INTO STATION ROAD, INTO MAYNARD ROAD, LEFT INTO MAIN ROAD, RIGHT INTO DESSIE ROAD, INTO GABRIEL ROAD, RIGHT INTO DOORDRIFT ROAD, INTO SPAANSCHMAT RIVER ROAD, LEFT INTO KENDAL ROAD, RIGHT INTO EDISON ROAD, INTO HUXLEY ROAD, RIGHT INTO LADIES MILE ROAD, LEFT INTO SPAANSCHMAT RIVER ROAD, CONSTANTIA AND RETURN AS FOLLOWS: RIGHT INTO NOVA CONSTANTIA ROAD, INTO NOVA KLEIN, INTO CRAFT ROAD, INTO PAGGELSVLEI ROAD, INTO CONSTANTIA MAIN ROAD TO CONSTANTIA NECK, INTO CONSTANTIA MAIN ROAD TO WYNBERG RAILWAY STATION WYNBERG SUBJECT TO THE CONDITION THAT NO PASSENGERS ARE PICKED UP AT CONSTANTIA NECK AND THAT VEHICLES MAY NOT ENTER CONSTANTIA VILLAGE CENTRE. H70 WYNBERG - CONSTANTIA: SWEETVALLEY

FROM STATION ROAD, WYNBERG TAXI RANK, LEFT INTO MAYNARD ROAD, RIGHT INTO DESSIE ROAD, LEFT INTO GABRIEL ROAD, RIGHT INTO DOORDRIFT ROAD, LEFT INTO VAN RHYN ROAD, LEFT INTO WALLOON ROAD, LEFT INTO KENDAL ROAD, RIGHT INTO EDISON DRIVE, RIGHT INTO HUXLEY DRIVE, LEFT INTO LADIES MILE AND AT TRAFFIC CIRCLE PROCEED LEFT INTO FIRGROVE ROAD AND DROP OFF, THEN PROCEED ON FIRGROVE STRAIGHT INTO HEERENGRACHT ROAD, RIGHT INTO LADIES MILE AND DROP OFF ONLY, THEN PROCEED LEFT INTO FIRGROVE ROAD AT TRAFFIC CIRCLE, LEFT INTO SPAANSCHMAT RIVER ROAD, WHICH BECOMES ORPEN ROAD DROP OFF ONLY BEFORE TOKAI ROAD, CONTINUE AROUND TRAFFIC CIRCLE AND RETURN VIA THE SAME ROUTE TO WYNBERG TAXI RANK. 295 WYNBERG - RETREAT

FROM TAXI RANK AT WYNBERG RAILWAY STATION INTO MAYNARD ROAD, LEFT INTO MAIN ROAD, STRAIGHT DOWN MAIN ROAD, LEFT INTO ZWAANS ROAD, LEFT INTO RETREAT RAILWAY STATION AND RETURN ALONG THE SAME ROUTE SUBJECT TO THE CONDITION THAT ON THE FORWARD JOURNEY NO PASSENGERS WILL BE PICKED UP AFTER LEAVING WYNBERG AND FURTHER THAT THE PASSENGERS ARE ONLY DROPPED OFF AT RETREAT RAILWAY STATION.

OP.1524498. (2) KAWA MONA WALTER MW ID NO 3506015286084. (3) DISTRICT: WYNBERG. POSTAL ADDRESS: 20 SOUTHERN CROSS, IKHWEZI PARK, KHAYELITSHA, 7784 C/O CODETA - KHAYELITSHA CODETA KUWAIT RANK; SOLOMON, TSHUKU AVE; TRUST FUND OFFICE, SITE C; KHAYELITSHA, 7784. (4) NEW APPLICATION(PERMIT HOLDER). (5) 1 X 15 PASSENGERS. (6) THE CONVEYANCE OF TAXI PASSENGERS. (7) AUTHORITY: SITE C - HARARE

KUWAIT - HARARE

FROM SITE C, KUWAIT RANK, LEFT INTO SOLOMON TSHUKU LEFT INTO MAPHONGWANA AVENUE, RIGHT INTO LANSDOWNE ROAD VIA LUZUKO AND DRIFTSAND OLD FAURE ROAD BACK INTO LANSDOWNE ROAD RIGHT INTO MEW WAY, LEFT INTO PAMA ROAD, RIGHT INTO KUSASA ROAD, RIGHT INTO MAKABENI ROAD LEFT INTO SPINE ROAD, LEFT INTO NTLAZANE ROAD, RIGHT INTO STEVE BIKO ROAD, LEFT INTO BUKWAYO ROAD RIGHT INTO NCUOMO ROAD, RIGHT INTO FUNZA STREET VIA KUYASA INTO WALTER SISULU ROAD VIA MAKAYA OSCAR MPETHA INTO TAMBO ROAD INTO BATANDWA NDONDO ROAD TO HARARE AND RETURN VIA THE SAME ROUTE.

SITE C - MACASSAR

KUWAIT - MAKAYA

FROM SITE C KUWAIT RANK, LEFT INTO SOLOMON TSHUKU LEFT INTO MAPHONGWANA AVENUE, RIGHT INTO LANSDOWNE ROAD VIA LUZUKO AND DRIFTSAND OLD FAURE ROAD BACK INTO LANSDOWNE ROAD RIGHT INTO MEW WAY, LEFT INTO PAMA ROAD RIGHT INTO KUSASA ROAD, RIGHT INTO MAKABENI ROAD LEFT INTO SPINE ROAD INTO LWANDLE DRIVE INTO ALBERTINA SISULU INTO MONGEZI ROAD INTO LAWULO RIGHT INTO LANSDOWNE INTO TUTU AVENUE, RIGHT INTO LANSDOWNE ROAD LEFT INTO LINDELA ROAD TO MAKAZA AND RETURN VIA THE SAME ROUTE.

SITE C - MACASSAR

KUWAIT - MACASSAR

FROM SITE C KUWAIT RANK, RIGHT INTO SOLOMON TSHUKU LEFT INTO LANSDOWNE ROAD, RIGHT INTO MEW WAY, LEFT INTO PAMA ROAD, LEFT INTO BONGA DRIVE (M45) INTO SULANI DRIVE INTO NYATHI AVENUE, INTO LANSDOWNE ROAD, RIGHT INTO FUKUTHA ROAD INTO CEKECHA ROAD TO MACASSAR AND RETURN VIA THE SAME ROUTE.

473 KHAYELITSHA - SEA POINT

FROM TAXI RANK AT SITE C, KHAYELITSHA, LEFT INTO LANSDOWNE ROAD TOWARDS MEW WAY, LEFT AT TRAFFIC SIGNAL AT MEW WAY, LEFT ONTO N2, PROCEED ALONG N2 WHICH BECOMES SETTLERS WAY, ALONG SETTLERS WAY, EASTERN BOULEVARD, INTO TABLE BAY BOULEVARD, RIGHT INTO WESTERN BOULEVARD, ALONG WESTERN BOULEVARD, LEFT INTO ASHSTEAD ROAD, RIGHT INTO MAIN ROAD TO REGENT STREET, RIGHT INTO QUEENS ROAD SEA POINT AND RETURN AS FOLLOWS: INTO REGENT STREET, INTO MAIN ROAD, ALONG MAIN ROAD WHICH BECOMES SOMERSET ROAD, LEFT INTO BUITENGRACHT STREET, RIGHT INTO HANS STRIJDOM AVE, LEFT INTO HEERENGRACHT, RIGHT INTO HERTZOG BOULEVARD, RIGHT INTO OSWALD PIROW STREET, RIGHT INTO TOP DECK CAPE TOWN RAILWAY STATION, LEFT INTO OSWALD PIROW STREET, RIGHT INTO EASTERN BOULEVARD, SETTLERS WAY, N2, MEW WAY, LANSDOWNE ROAD TO SITE C KHAYELITSHA, SUBJECT TO THE CONDITION THAT PASSENGERS ARE NOT PICKED UP IN SEA POINT AND SUBJECT FURTHER TO THE CONDITION THAT PASSENGERS ARE ONLY PICKED UP AT TOP DECK CAPE TOWN RAILWAY STATION ON THE RETURN JOURNEY.

607 - KHAYELITSHA - CAPE TOWN

FROM TAXI RANK AT SITE C KHAYELITSHA, RIGHT INTO HOZA STREET, LEFT INTO LANSDOWNE ROAD TOWARDS MEW WAY, LEFT AT TRAFFIC SIGNAL AT MEW WAY, LEFT ONTO N2, PROCEED ALONG N2 WHICH BECOMES SETTLERS WAY, ALONG SETTLERS WAY, INTO EASTERN BOULEVARD, LEFT INTO OSWALD PIROW STREET, RIGHT INTO TOP DECK CAPE TOWN RAILWAY STATION CAPE TOWN AND RETURN ALONG THE SAME ROUTE.

D27 - KHAYELITSHA - SEA POINT

FROM TAXI RANK AT SITE C KHAYELITSHA, LEFT INTO LANSDOWNE ROAD, LEFT INTO MEW WAY, LEFT ONTO N2, PROCEED ALONG N2 WHICH BECOMES SETTLERS WAY, ALONG SETTLERS WAY, INTO EASTERN BOULEVARD, INTO TABLE BAY BOULEVARD, INTO BUITENGRACHT STREET, RIGHT INTO SOMERSET ROAD, ALONG MAIN ROAD, INTO REGENT STREET SEA POINT AND RETURN AS FOLLOWS: INTO REGENT STREET, INTO MAIN ROAD, INTO SOMERSET ROAD, LEFT INTO BUITENGRACHT STREET, RIGHT INTO HANS STRIJDOM AVE, LEFT INTO HEERENGRACHT ROAD, RIGHT INTO HERTZOG BOULEVARD, RIGHT INTO OSWALD PIROW STREET, RIGHT INTO TOP DECK CAPE TOWN RAILWAY STATION, CAPE TOWN, LEFT INTO OSWALD PIROW STREET, RIGHT INTO EASTERN BOULEVARD, INTO SETTLERS WAY, INTO MEW WAY, INTO LANSDOWNE ROAD TO TAXI RANK AT SITE C KHAYELITSHA SUBJECT TO THE FOLLOWING CONDITIONS: (1) THAT PASSENGERS ARE NOT PICKED UP IN SEA POINT; (2) SUBJECT TO THE CONDITION THAT PASSENGERS ARE ONLY PICKED UP AT TOP DECK CAPE TOWN ON CONDITION THAT NO PASSENGERS ARE SET DOWN OR PICKED UP ON WESTERN BOULEVARD AND RETURN THE SAME ROUTE.

E08 KHAYELITSHA - EAST LONDON

 FROM TAXI RANK AT THE TREK GARAGE IN KHAYELITSHA, INTO LANSDOWNE ROAD, LEFT INTO MEW WAY, RIGHT ONTO N2, ALONG TO PORT ELIZABETH, INTO R72, ALONG R72 TO TAXI RANK IN EAST LONDON AND RETURN ALONG THE SAME ROUTE.
 E09 KHAYELITSHA - EAST LONDON

 FROM TAXI RANK AT TREK GARAGE IN KHAYELITSHA, INTO LANSDOWNE ROAD, LEFT INTO MEW WAY, RIGHT ONTO N2, ALONG N2 TO KING WILLIAM'S TOWN ALONG N2 TO EAST LONDON TO TAXI RANK IN EAST LONDON AND RETURN ALONG THE SAME ROUTE.
 C38 KHAYELITSHA - QUEENSTOWN

 FROM THE TAXI RANK AT THE TREK GARAGE IN LANSDOWNE ROAD, KHAYELITSHA, LEFT INTO MEW WAY, LEFT ONTO R300, ONTO N1, ALONG N1 TO BEAUFORT WEST, INTO DONKIN STREET, RIGHT INTO VOORTREKKER STREET, INTO R61, ALONG R61 TO ABERDEEN, LEFT ONTO R57 TO GRAAFF REINET, THEN ALONG THE R61 TO QUEENSTOWN, RIGHT INTO ROBERTSON ROAD, RIGHT INTO CALDERWOOD STREET TO TAXI RANK IN CALDERWOOD STREET, QUEENSTOWN AND RETURN ALONG THE SAME ROUTE.
 536 KHAYELITSHA - UMTATA

 FROM THE TREK GARAGE IN LANSDOWNE ROAD, KHAYELITSHA, LEFT INTO MEW WAY, LEFT ONTO N2 LEFT ONTO R300, ONTO N1, ALONG N1 UNTIL BEAUFORT WEST, RIGHT INTO R61, ALONG R61 UNTIL UMTATA, R61 BECOMES MAIN ROAD, UMTATA TO TAXI RANK IN MAIN ROAD, UMTATA AND RETURN ALONG THE SAME ROUTE.
 537 KHAYELITSHA - EAST LONDON

 FROM THE TAXI RANK IN LANSDOWNE ROAD, KHAYELITSHA, LEFT INTO MEW WAY, LEFT ONTO R300, ONTO N1, ALONG N1 UNTIL BEAUFORT WEST, RIGHT INTO R61, ALONG R61 TOWARDS GRAAFF REINET, TURN RIGHT TO PORT ELIZABETH, THROUGH JANSENVILLE, SOMERSET EAST, ADELAIDE, FORT BEAUFORT, MADALA, ALICE, KING WILLIAM'S TOWN TO EAST LONDON AND RETURN THE SAME ROUTE.

OP.1524714. (2) GERTSE PATRICK SANDON PS ID NO 7201035126082. POSTAL ADDRESS: 8 STONE CLOSE, SALBERAU, ELSIES RIVIER, 7490. (4) TRANSFER OF PERMIT, PERMIT NO. 505156/2 FROM SEPTEMBER SAMUEL MATHEW SM (15 X PASSENGERS, DISTRICT: BELLVILLE). (7) AUTHORITY AS IN LAST MENTIONED PERMIT(S).

OP.1525208. (2) GELANT JOHN J ID NO 4906235164088. POSTAL ADDRESS: 542 CHARLIE LEVACK, HORNLEE, KNYSNA, 6570 (4) REPL VEHICLE (INC PASS 10-15), PERMIT NO. 517748/0 FROM GELANT JOHN J (15 X PASSENGERS, DISTRICT: KNYSNA).

Permit No. 517748/0
 HUURMOTORPASSASIERE -
 VANAF KNYSNA HUURMOTORSTAANPLEK NA HORNLEE EN TERUG ONDERWORPE AAN DIE VOLGENDE VOORWAARDES: (A) DAT GEEN PASSASIERE BY ENIGE ANDER HUURMOTORSTAANPLEK OPGETEL MAG WORD NIE. (B) DIE VOERTUIG MOET IN DIE NAAM VAN DIE APPLIKANT GEREGISTREER WEES. (C) DIE HOUER VAN HIERDIE PERMIT WORD BELET OM 'N OOREENKOMS AAN TE GAAN WAARKRAGTENS ENIGE ANDER PARTY GEMAGTIG WORD OM VIR EIE GEWIN PADVERVOER TE ONDERNEEM KRAGTENS MAGTIGING VERLEEN DEUR HIERDIE PERMIT.

OP.1525219. (2) PAYI MADODANELE M ID NO 5601275777084. POSTAL ADDRESS: P.O. BOX 26, BRACKENFELL, 7560. (4) TRANSFER OF PERMIT, PERMIT NO. 505491/1 FROM DINISO KWEDINI DONALD KD (15 X PASSENGERS, DISTRICT: KUILSRIVIER). (7) AUTHORITY AS IN LAST MENTIONED PERMIT(S).

OP.1525306. (2) LAURENS HENRY H ID NO 6311145195082. (3) DISTRICT: KNYSNA. POSTAL ADDRESS: 1117 BOTHA STREET, HORNLEE, KNYSNA, 6583. (4) NEW APPLICATION (PERMIT HOLDER). (5) 1 X 15 PASSENGERS. (6) THE CONVEYANCE OF TAXI PASSENGERS. (7) AUTHORITY: 999 KNYSNA - CONCORDIA

 VANAF TAXI STAANPLEK IN NELSONSTRAAT, KNYSNA, REGS IN ST GEORGESSTRAAT, REGS IN GREYSTRAAT, LINKS IN AANSLUITING MET N2 VIR 8 KM TOT AFRIT NA KEURHOEK WOONGEBIED EN TERUG OOR DIESELFDE ROETE.
 867 KNYSNA - KNYSNA

 VANAF TAXI STAANPLEK TE KNYSNA NA PUNTE BINNE MUNISIPALE AREA IN KNYSNA EN TERUG.

OP.1525307. (2) LAURENS HENRY H ID NO 6311145195082. (3) DISTRICT: KNYSNA. POSTAL ADDRESS: 1117 BOTHA STREET, HORNLEE, KNYSNA, 6583. (4) NEW APPLICATION (PERMIT HOLDER). (5) 1 X 16 PASSENGERS. (6) THE CONVEYANCE OF TAXI PASSENGERS. (7) AUTHORITY: 999 KNYSNA - CONCORDIA

 VANAF TAXI STAANPLEK IN NELSONSTRAAT, KNYSNA, REGS IN ST GEORGESSTRAAT,

REGS IN GREYSTRAAT, LINKS IN AANSLUITING MET N2 VIR 8 KM TOT AFRIT NA KEURHOEK WOONGEBIED EN TERUG OOR DIESELFDE ROETE.
867 KNYSNA - KNYSNA

VANAF TAXI STAANPLEK TE KNYSNA NA PUNTE BINNE MUNISIPALE AREA IN KNYSNA EN TERUG.

OP.1525408. (2) MARTIN FRIKKIE F ID NO 6409025063089. (3) DISTRICT: PAARL. POSTAL ADDRESS: R3 TINKTINKIESTRAAT, AMSTELHOF WOONSTELLE, PAARL, 7646. (4) NEW APPLICATION. (5) 1 X 15 PASSENGERS. (6) THE CONVEYANCE OF TAXI PASSENGERS. (7) AUTHORITY: 755 FRANSCHHOEK - PAARL

VANAF WINKELSENTRUM FRANSCHHOEK, IN R45 TOT BY WEMMERSHOEK SKOOL, REGS IN R303 VIA VICTOR VERSTER TOT BY SIRKEL, LINKS IN MARKSTRAAT WEER TOT BY SIRKEL, REGS IN BERGRIVIER BOULEVARD, LINKS IN VAN DER LINGENSTRAAT TOT BY SHOPRITE PAARL AFLAAI ALEENLIK BY PAARL EN TERUG OOR DIESELFDE ROETE.
873 FRANSCHHOEK - PAARL

VANAF STAANPLEK TE SPAR FRANSCHHOEK, IN RESERVOIRSTRAAT, LINKS IN HOOFWEG MET R45 TOT BY FRANSCHHOEK NOORD, REGS IN LA PROVINCEWEG, LINKS IN SKOOLSTRAAT, REGS IN BOONZAAIERWEG TOT BY OMDRAAIPUNT IN LANGRUG PLAKKERSKAMP, TERUG IN BOONZAAIERWEG, IN LE ROUXWEG, REGS IN R45, LINKS IN WATERWESEPAD, IN GRUISPAD NA SAFCOL EN TERUG, DRAAI BY WINKEL EN TERUG, LINKS OP R45, LANGS R45 MET OMLIGGENDE PLASE VIA LUBECK, GROOT DRAGENSTEIN, SIMONDUM, COROBRICK (R45) TOT BY T-AANSLUITING, REGS IN OU PAARL PAD, REGS IN STASIESTRAAT, LINKS IN HARTFORDSTRAAT, REGS IN HOOFSTRAAT, REGS IN VAN DEN LINGENSTRAAT TOT BY TAXI STAANPLEK BY SHOPRITE PAARL AFLAAI ALEENLIK TE PAARL EN TERUG OOR DIESELFDE ROETE.
A96 FRANSCHHOEK - PLASE FRANSCHHOEK

VANAF TAXI OPTELPUNT TE RESERVOIRSTRAAT FRANSCHHOEK, REGS BY HUGUENOT MONUMENT, IN EXCELSIOR PAD NA MOUNTAIN MANOR, BOEKENHOUTSKLOOF, LA DAUPINE, BERGSIG DELMONTE VERPAKKERS, GREEN VALLEY PLAAS, MIDDAGKRANS FRANSCHHOEK EN TERUG SOOS VOLG: CHAMPAGNE PLAAS, LA BRI, ROBERTSVLEI, DEWDALE, WATERWESE OOR SAFCOL, REGS IN R45, LINKS IN LE ROUXWEG, OOR BOONZAAIERWEG, LINKS IN SKOOLSTRAAT, REGS IN PROVANCESTRAAT, WEER IN R45 TOT BY TAXI OPTELPUNTE TE FRANSCHHOEK.
ROETES IS ONDERWORPE AAN DIE VOLGENDE VOORWAARDES:

- (A) DAT GEEN PASSASIERE BY ENIGE ANDER HUURMOTORSTAANPLEK OPGETEL MAG WORD NIE.
- (B) DIE VOERTUIG MOET IN DIE NAAM VAN DIE APPLIKANT GEREGISTREER WEES.
- (C) DIE HOUER VAN HIERDIE PERMIT WORD BELET OM 'N OOREENKOMS AAN TE GAAN WAARKRAGTENS ENIGE ANDER PARTY GEMAGTIG WORD OM VIR EIE GEWIN PADVERVOER TE ONDERNEEM KRAGTENS MAGTIGING VERLEEN DEUR HIERDIE PERMIT.
- (D) DIE VOLLEDIGE ROETE MOET BEDRYF WORD EN NIE SLEGS 'N GEDEELTE VAN DIE ROETE NIE.
- (E) DIE PERMIT IS NIE OORDRAAGBAAR NIE.
- (F) BOGEMELDE MAGTIGING IS HERSIENBAAR TEN ENIGE TYD.

OP.1525492. (2) MAZIBUKO GREYFORD XOLI GX ID NO 6404095799084. (3) DISTRICT: OUDTSHOORN. POSTAL ADDRESS: 27STE LAAN, BONGOLETHU, OUDTSHOORN, 6620. (4) ADDITIONAL AUTHORITY, PERMIT NO. 1529061/0 FROM MAZIBUKO GREYFORD XOLI GX (15 X PASSENGERS, DISTRICT: OUDTSHOORN). (5) 1 X 15 PASSENGERS. (6) THE CONVEYANCE OF TAXI PASSENGERS. (7) AUTHORITY: Permit No. 1529061/0
BESTAANDE MAGTIGING:

695 OUDTSHOORN - OUDTSHOORN NOORD

VANAF TAXI STAANPLEK TE UNIEPLEIN, OUDTSHOORN, IN BONDSTRAAT, IN ADDERLEYSTRAAT, IN ST SAVIOURSTRAAT IN BARON VAN RHEEDSTRAAT, IN NOORDSTRAAT, IN PARKWEG NOORD, OOR VOORTREKKERWEG, IN PARKWEG SUID, IN RADEMAYERSTRAAT, OOR LANGENHOVENWEG, IN DASSIEWEG, IN 12DELAAN, OM SIRKEL IN ZEBRAWEG, IN ARNOLD DE JAGER RYLAAN, OUDTSHOORN NOORD EN TERUG SOOS VOLG: IN PETUNIALAAN, IN ZEBRAWEG, IN DUIFLAAN, OM BRIDGETON SIRKEL, IN IMPALAWEG, IN POPLARSTRAAT, IN JACOBSON STRAAT, IN QUARRYSTRAAT, IN JONESSTRAAT IN MEULSTRAAT, IN ADDERLEYSTRAAT, IN BONDSTRAAT, IN TAXI STAANPLEK TE UNIEPLEIN, OUDTSHOORN.
696 OUDTSHOORN - OUDTSHOORN NOORD

 VANAF TAXI STAANPLEK TE UNIEPLEIN, OUDTSHOORN, IN BONDSTRAAT, IN
 ADDERLEYSTRAAT, IN VOORTREKKERWEG, IN HEUNISSTRAAT, IN 5DE LAAN, IN ARNOLD
 DE JAGER RYLAAN, IN PETUNIALAAN, IN WEYERSLAAN, IN STUURMANSTRAAT, IN
 ARNOLD DE JAGER RYLAAN, IN SYABONGASTRAAT, IN NEW LOOK OUDTSHOORN NOORD EN
 TERUG SOOS VOLG: IN 8STE LAAN, IN 18DE LAAN, IN ZEBRAWEG, IN DUIFLAAN, IN
 IMPALAWEG, IN POPLARSTRAAT, IN JACOBSONSTRAAT, IN VOORTREKKERWEG, IN
 ADDERLEYSTRAAT, IN BONDSTRAAT, IN TAXI STAANPLEK TE UNIEPLEIN, OUDTSHOORN.
 976 OUDTSHOORN - OUDTSHOORN NOORD

 VANAF TAXI STAANPLEK TE UNIEPLEIN, BONDSTRAAT, OUDTSHOORN, IN
 ADDERLEYSTRAAT, IN VOORTREKKERWEG, IN JACOBSONSTRAAT, IN POPLARSTRAAT, IN
 IMPALAWEG, IN DUIFLAAN, IN ZEBRAWEG, IN PETUNIALAAN, IN WEYERSLAAN, IN
 STUURMANSTRAAT, IN ARNOLD DE JAGER RYLAAN, IN 20 STE LAAN, IN NEW LOOK
 OUDTSHOORN NOORD EN TERUG SOOS VOLG: IN DASSIEWEG, IN 17DE LAAN, IN
 GRYSBOKLAAN, IN ZEBRAWEG, IN SPRINGBOKWEG, IN VOORTREKKERWEG, IN
 HOOFSTRAAT, IN KERKSTRAAT, IN ADDERLEYSTRAAT, IN BONDSTRAAT, NA TAXI
 STAANPLEK TE UNIEPLEIN OUDTSHOORN.
 C37 OUDTSHOORN - KAMANASSIE

 VANAF TAXI STAANPLEK TE UNIEPLEIN, OUDTSHOORN, IN BONDSTRAAT, IN
 ADDERLEYSTRAAT, DEUR KAMANASSIEPAD, NA PROEFPLAAS, DEUR ROOIHEUWEL, DEUR
 HOTTOMSKLOOF NA KAMANASSIEDAM EN TERUG OOR DIESELFDE ROETE.
 D57 OUDTSHOORN - MATJIESRIVIER

 VANAF TAXI STAANPLEK TE UNIEPLEIN, OUDTSHOORN, LINKS IN ADDERLEYSTRAAT,
 LINKS IN KERKSTRAAT, REGS IN BARON VAN RHEEDESTRAAT, LINKS IN R28 OOR
 BUFFELSDRIFT, SHOEMANSHOEK EN GROOTKRAAL TOT BY POSKANTOOR MATJIESRIVIER EN
 TERUG OOR DIESELFDE ROETE.
 D58 OUDTSHOORN - DYSELSDORP

 VANAF TAXI STAANPLEK TE UNIEPLEIN, OUDTSHOORN, REGS IN ADDERLEYSTRAAT,
 LINKS IN VOORTREKKERWEG, IN N12 NA DYSELSDORP, REGS IN DYSELSEWEG, LANGS
 DYSELSEWEG TOT BY GEMEENSKAPSAAL TE DYSELSDORP EN TERUG OOR DIESELFDE
 ROETE.
 D63 OUDTSHOORN - SPITSKOP

 VANAF TAXI STAANPLEK TE UNIEPLEIN, OUDTSHOORN, REGS IN ADDERLEYSTRAAT,
 LINKS IN VOORTREKKERWEG, IN R29, LINKS BY OUDEMURAAGIE AFDRAAI NA SPITSKOP
 WINKEL, SPITSKOP EN TERUG OOR DIESELFDE ROETE.
 995 OUDTSHOORN - MOUNT HOPE

 VANAF TAXI STAANPLEK TE UNIEPLEIN, OUDTSHOORN OOR N12, IN R328 OOR VOLMOED,
 KANDELAARSRIVIER NA MOUNT HOPE EN TERUG OOR DIESELFDE ROETE.
 ABOVE ROUTES SUBJECT TO THE FOLLOWING CONDITIONS:-

 (A) THAT NO PASSENGERS ARE PICKED UP AT ANY OTHER RANK. (B) THE VEHICLE
 MUST BE REGISTERED IN THE NAME OF THE OPERATING LICENCE HOLDER. (C) THE
 HOLDER OF THIS OPERATING LICENCE IS PROHIBITED FROM ENTERING INTO ANY
 AGREEMENT WHEREBY ANOTHER PARTY IS PERMITTED TO UNDERTAKE ROAD
 TRANSPORTATION FOR OWN GAIN UNDER AUTHORITY OF THIS LICENCE. (D) THE
 COMPLETE ROUTE MUST BE TRAVERSED AND NOT ONLY A PORTION OF IT. (E) THE
 OPERATING LICENCE IS NOT TRANSFERABLE. (F) THE AUTHORITY IS REVIEWABLE AT
 ANY TIME.

ADDITIONAL AUTHORITY:

- 1. SPECIAL HIRE TRIPS FROM OUDTSHOORN VIA N1, BEAUFORT WEST TO JOHANNESBURG
 AND RETURN.
 2. SPECIAL HIRE TRIPS FROM OUDTSHOORN VIA N2, UMTATA VIA PIETERMARITZBURG
 TO DURBAN AND RETURN.

OP.1525552. (2) MEYER TREVOR WILLIAM TW ID NO 6610205098080. (3)
 DISTRICT: MOSSELBAAI. POSTAL ADDRESS: POSBUS 392, GREENHAVEN, GROOT
 BRAKRIVIER, 6525 C/O GEORGE HUURMOTORVERENIGING POSBUS 3566, GEORGE
 INDUSTRIA, 6536. (4) ADDITIONAL AUTHORITY, PERMIT NO. 1530810/0 FROM
 MEYER TREVOR WILLIAM TW (10 X PASSENGERS, DISTRICT: MOSSELBAAI). (5) 1 X
 10 PASSENGERS. (6) THE CONVEYANCE OF OTHER. (7) AUTHORITY:

Permit No. 1530810/0

BESTAANDE MAGTIGING:

HUURMOTORPASSASIERE -

933 - GROOT BRAKRIVIER - GEORGE

VANAF GREEN HAVEN BUSHALTE IN AMY SEARLEWEG, GROOT
 BRAKRIVIER, LINKS IN LANGSTRAAT, IN CHARLESSTRAAT, REGS IN
 STASIEWEG, LINKS IN R102, LINKS IN YORKSTRAAT, REGS IN
 COURTNEYSTRAAT, TOT BY FRIENDLY GROCER PARKEERAREA GEORGE
 EN TERUG OOR DIESELFDE ROETE.

932 - GROOT BRAKRIVIER - MOSSELBAAI

VANAF GREEN HAVEN BUSHALTE IN AMY SEARLEWEG GROOT BRAKRIVIER, REGS IN LANGSTRAAT, IN N2, LANGS N2, REGS IN AFRIT NA MOSSELBAAI, REGS IN LOUIS FOURIEWEG, REGS IN KERKSTRAAT, LINKS IN MONTAGUSTRAAT, LINKS IN POWRYSTRAAT IN PARKEERAREA AGTER TAXI RANK IN ERNEST ROBINSONSTRAAT MOSSELBAAI EN TERUG OOR DIESELFDE ROETE.

BOGENOEMDE ROETES ONDERWORPE AAN DIE VOLGENDE VOORWAARDES:-

(A) DAT GEEN PASSASIERE BY ENIGE ANDER HUURMOTORSTAANPLEK OPGETEL MAG WORD NIE. (B) DIE VOERTUIG MOET IN DIE NAAM VAN DIE APPLIKANT GEREgistreER WEES. (C) DIE HOER VAN HIERDIE LIENSIE WORD BELET OM 'N OOREENKOMS AAN TE GAAN WAARKRAGTENS WAARKRAGTENS ENIGE ANDER PARTYG EMAGTIG WORD OM VIR EIE GEWIN PADVERVOER TE ONDERNEEM KRAGTENS MAGTIGING VERLEEN DEUR HIERDIE LIENSIE. (D) DIE VOLLEDIGE ROETE MOET BEDRYF WORD EN NIE SLEGS 'N GEDEELTE VAN DIE ROETE NIE. (E) DIE LIENSIE IS NIE OORDRAAGBAAR NIE. (F) BOGEMELDE MAGTIGING IS HERSIENBAAR TEN ENIGE TYD.

BYKOMENDE MAGTIGING:

A. GEORGANISEERDE GROEPE -

VANAF GROOT BRAKRIVIER NA PLEKKE GELEë BINNE 'N GEBIED MET 'N STRAAL VAN 480 KM VANAF GROOT BRAKRIVIER EN TERUG NA DIE PLEK WAAR DIE GROEP IN DIE EERSTE INSTANSIE OPGELAAI IS: ONDERWORPE AAN DIE UITDRUKLIKE VOORWAARDE DAT DIE VERVOER VAN SO 'N GROEP SLEGS ONDERNEEM MAG WORD INDIEN DIESELFDE GROEP AS 'N EENHEID DIE HEEN- EN TERUGREIS ONDERNEEM MET DIE UITSLUITLIKE GEMEENSKAPLIKE DOEL OM EEN OF MEER VAN DIE VOLGENDE BY TE WOON:

- (I) 'N TROUW;
- (II) 'N BEGRAFNIS;
- (III) 'N GODSDIENSTIGE BYEENKOMS;
- (IV) 'N SPORTBYEENKOMS, HETSY AS DEELNEMERS OF AS TOESKOUERS;
- (V) 'N PIEKNIEK OF ENIGE ANDER SOORTGELYKE VORM VAN GEORGANISEERDE VERMAAK OF ONTSPANNING.

B. HUURMOTORPASSASIERE -

933 GROOT BRAKRIVIER - GEORGE

VANAF GREEN HAVEN BUSHALTE IN AMY SEARLE WEG, GROOT BRAKRIVIER, LINKS IN LANGSTRAAT, IN CHARLESSTRAAT, REGS IN STASIEWEG, LINKS IN R102, LINKS IN YORKSTRAAT, REGS IN MARKSTRAAT, LINKS IN CRADOCKSTRAAT TOT BY GEORGE TAXI RANK EN TERUG OOR DIESELFDE ROETE.

932 GROOT BRAKRIVIER - MOSSELBAAI

VANAF GREEN HAVEN BUSHALTE IN AMY SEARLEWEG, GROOT BRAKRIVIER, REGS IN LANGSTRAAT, IN N2, LANGS N2, REGS IN AFRIT NA MOSSELBAAI, REGS IN LOUIS FOURIEWEG, REGS IN KERKSTRAAT, LINKS IN MONTAGUESTRAAT, LINKS IN POWRYSTRAAT IN PARKEERAREA AGTER TAXI RANK IN ERNEST ROBINSONSTRAAT MOSSELBAAI EN TERUG OOR DIESELFDE ROETE.

C. DIE VERVOER VAN WERKERS -

VANAF GREEN HAVEN BUSHALTE IN AMY SEARLEWEG, GROOT BRAKRIVIER, REGS IN LANGSTRAAT, REGS NA N2 SNEELWEG, LINKS NA YORKSTRAAT, REGS IN PW BOTHA BOULEVARD, LINKS IN RANDSTRAAT, LINKS IN RINGS WEG TOT BY DER LEDER HANDLER SKOEN FABRIEK, GEORGE EN TERUG OOR DIESELFDE ROETE.

D. DIE VERVOER VAN STUDENTE -

VANAF GREEN HAVEN BUSHALTE IN AMY SEARLEWEG, GROOT BRAKRIVIER, LINKS IN LANGSTRAAT, IN CHARLESSTRAAT, REGS IN STASIEWEG, LINKS IN R102, LINKS IN YORKSTRAAT, REGS IN UNIONSTRAAT TOT BY SUIDKAAP COLLEGE, LINKS IN CRADOCKSTRAAT TOT BY SUIDKAAP COLLEGE, REGS IN COURTNEYS STRAAT TOT BY OUTENIQUA HOËRSKOOLO EN TERUG OOR DIESELFDE ROETE.

E. DIE VERVOER VAN STUDENTE -

VANAF GREEN HAVEN BUSHALTE IN AMY SEARLEWEG, GROOT BRAKRIVIER, REGS IN LANGSTRAAT, IN N2, LANGS N2, REGS IN AFRIT NA MOSSELBAAI, REGS IN LOUIS FOURIEWEG TOT IN MARCHSTRAAT TOT BY PUNT HOËRSKOOLO, MOSSELBAAI EN TERUG OOR DIESELFDE ROETE.

F. VERVOER VAN HUISHOUDSTERS -

GROOT BRAKRIVIER - GLENTANA

VANAF GREEN HAVEN BUSHALTE IN AMY SEARLEWEG, GROOT BRAKRIVIER, LINKS IN LANGSTRAAT, IN CHARLESSTRAAT, REGS IN STASIEWEG, IN MORRISWEG TOT BY GLENTANA EN TERUG OOR DIESELFDE ROETE.

G. VERVOER VAN HUISHOUDSTERS -

GROOT BRAKRIVIER - KLEIN BRAKRIVIER

VANAF GREEN HAVEN BUSHALTE IN AMY SEARLEWEG, GROOT BRAKRIVIER, REGS IN LANGSTRAAT, REGS IN R102 TOT BY IMPALAWEG, KLEIN BRAKRIVIER EN TERUG OOR DIESELFDE ROETE.

H. VERVOER VAN WERKERS -

WATSON SHOES - GROOT BRAKRIVIER

VANAF COASTLINE TAXI RANK, GROOT BRAKRIVIER, CHARLESSTRAAT, REGS IN AMY SEARLESTRAAT TOT BY GREEN HAVEN BUSHALTE, GROOT BRAKRIVIER EN TERUG.

OP.1525558. (2) MAISTRY RAMAKRISHNA R ID NO 4603105129081. (3) DISTRICT: GOODWOOD. POSTAL ADDRESS: P.O. BOX 558, MAITLAND, 7404. (4) ADDITIONAL AUTHORITY, PERMIT NO. 1501284/3 FROM MAISTRY RAMAKRISHNA R (15 X PASSENGERS, DISTRICT: GOODWOOD). (5) 1 X 15 PASSENGERS. (6) THE CONVEYANCE OF TAXI PASSENGERS. (7) AUTHORITY:
Permit No. 1501284/3
EXISTING AUTHORITY:

137 MAITLAND - BLOUBERGSTRAND

FROM TAXI RANK AT MAITLAND RAILWAY STATION, RIGHT AT STATION ROAD, LEFT AT CORONATION ROAD, RIGHT AT KOEBERG ROAD, ALONG KOEBERG ROAD, LEFT INTO BOUNDARY ROAD AT THE START OF MILNERTON, RIGHT INTO OTTO DU PLESSIS DRIVE, LEFT AT OCEAN WAY DRIVE SUNSET BEACH, RIGHT AT BAY BEACH AVENUE, LEFT AT OTTO DU PLESSIS DRIVE, LEFT AT MARINE DRIVE PASSING DOLPHIN BEACH HOTEL, LEFT INTO SIR DAVID BAIRD DRIVE BLOUBERGSTRAND AND RETURN ALONG THE SAME ROUTE SUBJECT TO THE FOLLOWING CONDITIONS: (A) THAT NO PASSENGERS ARE PICKED UP AT ANY OTHER TAXI RANK. (B) THE VEHICLE MUST BE REGISTERED IN THE NAME OF THE PERMIT HOLDER. (C) THE HOLDER OF THIS PERMIT IS PROHIBITED FROM ENTERING INTO ANY AGREEMENT WHEREBY ANOTHER PARTY IS PERMITTED TO UNDERTAKE ROAD TRANSPORTATION FOR OWN GAIN UNDER AUTHORITY OF THIS PERMIT. (D) THE COMPLETE ROUTE MUST BE TRAVERSED AND NOT ONLY A PORTION OF IT. (E) THE PERMIT IS NOT TRANSFERABLE. (F) THE AUTHORITY IS REVIEWABLE AT ANY TIME.

ADDITIONAL AUTHORITY:

72 MAITLAND - KOEBERG POWER STATION

FROM TAXI RANK AT MAITLAND RAILWAY STATION, RIGHT INTO STATION ROAD, LEFT AT CORONATION ROAD, RIGHT AT KOEBERG ROAD, PASSING BROOKLYN, RUGBY, LEFT INTO BOUNDARY ROAD, RIGHT INTO OTTO DU PLESSIS DRIVE, LEFT INTO OCEAN WAY DRIVE SUNSET BEACH, RIGHT AT BAY BEACH AVENUE, LEFT INTO OTTO DU PLESSIS DRIVE, LEFT AT MARINE DRIVE, PASSING DOLPHIN BEACH HOTEL, LEFT AT SIR DAVID BAIRD DRIVE BLOUBERGSTRAND, LEFT AT MARINE DRIVE, LEFT INTO OTTO DU PLESSIS DRIVE MELKBOSSTRAND TO KOEBERG POWER STATION AND RETURN AS FOLLOWS: INTO OTTO DU PLESSIS DRIVE, RIGHT INTO MARINE DRIVE, LEFT INTO BLAAUWBERG ROAD, PASSING BAYSIDE CENTRE TABLE VIEW, RIGHT INTO KOEBERG ROAD, PASSING KILLARNEY, MONTAGUE GARDENS, MARCONI BEAM, RIGHT INTO RACE COURSE ROAD, RETURN INTO KOEBERG ROAD, RIGHT INTO KOEBERG ROAD, LEFT INTO FREEDOM WAY TO JOE SLOVO PARK, RETURN INTO FREEDOM WAY, RIGHT INTO MILKY WAY DRIVE PHOENIX, LEFT AT KOEBERG ROAD PASSING CAMBRIDGE CENTRE POINT, RUGBY, BROOKLYN, LEFT INTO CORONATION ROAD, RIGHT INTO STATION ROAD, LEFT TO TAXI TERMINUS AT MAITLAND RAILWAY STATION.

137 MAITLAND - BLOUBERGSTRAND

FROM TAXI RANK AT MAITLAND RAILWAY STATION, RIGHT AT STATION ROAD, LEFT AT CORONATION ROAD, RIGHT AT KOEBERG ROAD, ALONG KOEBERG ROAD, LEFT INTO BOUNDARY ROAD AT THE START OF MILNERTON, RIGHT INTO OTTO DU PLESSIS DRIVE, LEFT AT OCEAN WAY DRIVE SUNSET BEACH, RIGHT AT BAY BEACH AVENUE, LEFT AT OTTO DU PLESSIS DRIVE, LEFT AT MARINE DRIVE PASSING DOLPHIN BEACH HOTEL, LEFT INTO SIR DAVID BAIRD DRIVE BLOUBERGSTRAND AND RETURN ALONG THE SAME ROUTE.

355 MAITLAND - MITCHELL'S PLAIN

FROM TAXI RANK AT MAITLAND RAILWAY STATION, RIGHT INTO STATION ROAD, LEFT INTO VOORTREKKER ROAD, LEFT INTO KOEBERG ROAD (M15), PROCEED ALONG M15, LEFT ONTO N2, ALONG N2, LEFT AT R300/MITCHELL'S PLAIN TURN OFF, ALONG R300 TOWARDS MITCHELL'S PLAIN, LEFT INTO A Z BERMAN AVENUE, RIGHT INTO 8TH AVENUE TO TOWN CENTRE, MITCHELL'S PLAIN AND RETURN ALONG THE SAME ROUTE.

357 MAITLAND - MONTAGUE GARDENS

FROM TAXI RANK AT MAITLAND RAILWAY STATION, RIGHT INTO STATION ROAD, LEFT INTO CORONATION ROAD, RIGHT INTO KOEBERG ROAD, ALONG KOEBERG ROAD, RIGHT ONTO N1, LEFT AT N7 TURN

OFF, LEFT INTO BOSMANS DAM ROAD, RIGHT INTO MONTAGUE DRIVE, MONTAGUE GARDENS AND RETURN AS FOLLOWS: LEFT INTO FREEDOM ROAD OR RACE COURSE ROAD, LEFT INTO KOEBERG ROAD, VIA CAMBRIDGE TAXI RANK, PROCEED ALONG KOEBERG ROAD, LEFT INTO CORONATION ROAD, RIGHT INTO STATION ROAD, TO MAITLAND RAILWAY STATION.

358 MAITLAND - KILLARNEY

FROM TAXI RANK MAITLAND RAILWAY STATION, RIGHT INTO STATION ROAD, LEFT INTO CORONATION ROAD, RIGHT INTO KOEBERG ROAD, ALONG KOEBERG ROAD TO KILLARNEY AND RETURN ALONG THE SAME ROUTE.

414 MAITLAND - CAPE TOWN

FROM TAXI RANK IN MAITLAND, RIGHT INTO STATION ROAD, LEFT INTO VOORTREKKER ROAD, ALONG VOORTREKKER ROAD, AROUND CIRCLE, RIGHT INTO ALBERT ROAD, ALONG ALBERT ROAD, INTO NEW MARKET STREET, LEFT INTO RUSSEL ROAD, RIGHT INTO SIR LOWRY ROAD, RIGHT INTO OSWALD PIROW ROAD, LEFT INTO TOP DECK, CAPE TOWN RAILWAY STATION, CAPE TOWN AND RETURN ALONG THE SAME ROUTE.

415 MAITLAND - KILLARNEY GARDENS

FROM TAXI RANK IN MAITLAND, RIGHT INTO STATION ROAD, LEFT INTO CORONATION ROAD, RIGHT INTO KOEBERG ROAD, ALONG KOEBERG ROAD, INTO POTSDAM ROAD, RIGHT INTO KILLARNEY AVENUE, KILLARNEY AND RETURN ALONG THE SAME ROUTE.

ROUTES ARE SUBJECT TO THE FOLLOWING CONDITIONS:

- (A) THAT NO PASSENGERS ARE PICKED UP AT ANY OTHER RANK.
- (B) THE VEHICLE MUST BE REGISTERED IN THE NAME OF THE PERMIT HOLDER.
- (C) THE HOLDER OF THIS PERMIT IS PROHIBITED FROM ENTERING INTO ANY AGREEMENT WHEREBY ANOTHER PARTY IS PERMITTED TO UNDERTAKE ROAD TRANSPORTATION FOR OWN GAIN UNDER AUTHORITY OF THIS PERMIT.
- (D) THE COMPLETE ROUTE MUST BE TRAVERSED AND NOT ONLY A PORTION OF IT.

OP.1525642. (2) DANIELS CAREL C ID NO 5202155086082. (3) DISTRICT: WYNBERG. POSTAL ADDRESS: 41 MOUNT VIEW ROAD, WOODLANDS, MITCHELL'S PLAIN, 7785. (4) ADDITIONAL AUTHORITY, PERMIT NO. 1528922/0 FROM DANIELS CAREL C (15 X PASSENGERS, DISTRICT: WYNBERG). (5) 1 X 15 PASSENGERS. (6) THE CONVEYANCE OF TAXI PASSENGERS. (7) AUTHORITY:

Permit No. 1528922/0
EXISTING AUTHORITY:

159 RETREAT - RETREAT STATION

FROM CORNER OF PETER CHARLES STREET AND ELEVENTH AVENUE, RETREAT, LEFT INTO CONCERT BOULEVARD, LEFT INTO PRINCE GEORGE DRIVE, RIGHT INTO 5TH AVENUE, GRASSY PARK, UP RETREAT ROAD, RIGHT INTO TANA ROAD, INTO LOMAN ROAD, LEFT INTO CHAD ROAD, TO RETREAT RAILWAY STATION RANK EAST SIDE AND RETURN AS FOLLOWS: INTO CHAD, INTO ONTORIO ROAD, INTO FLORA ROAD, LEFT INTO MILITARY ROAD, LEFT INTO ORCHESTRA ROAD, RIGHT INTO SYMPHONY AVENUE, LEFT INTO CRADOCK ROAD, RIGHT INTO SONATA AVENUE TO CORNER OF PETER CHARLES STREET AND ELEVENTH AVENUE. ABOVE ROUTE SUBJECT TO THE FOLLOWING CONDITIONS:

- A) THAT NO PASSENGERS ARE PICKED UP AT ANY OTHER RANK; B) THE VEHICLE MUST BE REGISTERED IN THE NAME OF THE OPERATING LICENCE HOLDER; C) THE HOLDER OF THE OPERATING LICENCE IS PROHIBITED FROM ENTERING INTO ANY AGREEMENT WHEREBY ANOTHER PARTY IS PERMITTED TO UNDERTAKE ROAD TRANSPORTATION FOR OWN GAIN UNDER AUTHORITY OF THE LICENCE;
- D) THE COMPLETE ROUTE MUST BE TRAVERSED AND NOT ONLY A PORTION OF IT;
- E) THE OPERATING LICENCE IS NOT TRANSFERABLE;
- F) THE AUTHORITY IS REVIEWABLE AT ANY TIME.

ADDITIONAL AUTHORITY:

FROM CORNER OF PETER CHARLES STREET AND ELEVENTH AVENUE, RETREAT, LEFT INTO CONCERT BOULEVARD, LEFT INTO PRINCE GEORGE DRIVE, RIGHT INTO 5TH AVENUE, GRASSY PARK TO TAXI RANK LEFT INTO VICTORIA ROAD, LEFT INTO 5TH AVENUE, LEFT INTO PERTH ROAD, RIGHT 8TH AVENUE, RIGHT INTO ITALIAAN ROAD, LEFT INTO 5TH AVENUE UP RETREAT ROAD, LEFT INTO 11TH AVENUE TO DAY HOSPITAL, BACK UP 11TH AVENUE, LEFT INTO RETREAT ROAD, RIGHT INTO TANA ROAD, INTO LOMAN ROAD, LEFT INTO CHAD ROAD TO RETREAT RAILWAY STATION RANK EAST SIDE AND RETURN AS FOLLOWS: INTO CHAD ROAD, INTO ONTORIO ROAD, INTO FLORA ROAD, LEFT INTO MILITARY ROAD, LEFT INTO ORCHESTRA ROAD, RIGHT INTO SYMPHONY AVENUE, LEFT INTO CRADOCK ROAD, RIGHT INTO SONATA AVENUE TO CORNER OF PETER CHARLES STREET AND ELEVENTH AVENUE.

OP.1525645. (2) DANIELS ANTHONY A ID NO 6607115253086. (3) DISTRICT: WYNBERG. POSTAL ADDRESS: 28 STONE COURT, LAVENDER HILL, 7945 C/O ROUTE J

J D TAXI ASSOCIATION 3 A WALTON ROAD, RETREAT, 7945. (4) ADDITIONAL AUTHORITY, PERMIT NO. 1527719/0 FROM DANIELS ANTHONY A (14 X PASSENGERS, DISTRICT: WYNBERG). (5) 1 X 14 PASSENGERS. (6) THE CONVEYANCE OF TAXI PASSENGERS. (7) AUTHORITY:
Permit No. 1527719/0
EXISTING AUTHORITY:

I59 RETREAT - RETREAT STATION

FROM CORNER OF PETER CHARLES STREET AND ELEVENTH AVENUE, RETREAT, LEFT INTO CONCERT BOULEVARD, LEFT INTO PRINCE GEORGE DRIVE, RIGHT INTO 5TH AVENUE, GRASSY PARK, UP RETREAT ROAD, RIGHT INTO TANA ROAD, INTO LOMAN ROAD, LEFT INTO CHAD ROAD, TO RETREAT RAILWAY STATION RANK EAST SIDE AND RETURN AS FOLLOWS: INTO CHAD, INTO ONTORIO ROAD, INTO FLORA ROAD, LEFT INTO MILITARY ROAD, LEFT INTO ORCHESTRA ROAD, RIGHT INTO SYMPHONY AVENUE, LEFT INTO CRADOCK ROAD, RIGHT INTO SONATA AVENUE TO CORNER OF PETER CHARLES STREET AND ELEVENTH AVENUE. ABOVE ROUTE SUBJECT TO THE FOLLOWING CONDITIONS:

- A) THAT NO PASSENGERS ARE PICKED UP AT ANY OTHER RANK; B) THE VEHICLE MUST BE REGISTERED IN THE NAME OF THE OPERATING LICENCE HOLDER; C) THE HOLDER OF THE OPERATING LICENCE IS PROHIBITED FROM ENTERING INTO ANY AGREEMENT WHEREBY ANOTHER PARTY IS PERMITTED TO UNDERTAKE ROAD TRANSPORTATION FOR OWN GAIN UNDER AUTHORITY OF THE LICENCE;
D) THE COMPLETE ROUTE MUST BE TRAVERSED AND NOT ONLY A PORTION OF IT;
E) THE OPERATING LICENCE IS NOT TRANSFERABLE;
F) THE AUTHORITY IS REVIEWABLE AT ANY TIME.
ADDITIONAL AUTHORITY:

A. FROM SYMPHONY AVENUE AT 7H00 AM UNTIL KOMLOSSY STREET AT 07H40 AM TO ELLEN ARTHUR CLOTHING IN ROLLUX ROAD, LANSDOWNE AT 08H00 AM. FROM MONDAYS TO SATURDAYS.
EVENING FROM 21H00 PM FROM ELLEN ARTHUR TO STEENBERG, RETREAT, WEST LAKE, LAVENDER HILL, SEA WINDS, HILL VIEW AND MONTAGUE VILLAGE TILL 22H00 PM FROM MONDAYS TO FRIDAYS.
SATURDAYS FROM 13H00 UNTIL 17H00.

B. FROM CORNER OF PETER CHARLES STREET AND ELEVENTH AVENUE, RETREAT, LEFT INTO CONCERT BOULEVARD, LEFT INTO PRINCE GEROGE DRIVE, RIGHT INTO 5TH AVENUE GRASSY PARK TO TAXI RANK, LEFT INTO VICTORIA ROAD, LEFT INTO 5TH AVENUE, LEFT INTO PERTH ROAD, RIGHT 8TH AVENUE, RIGHT INTO ITALIAAN ROAD, LEFT INTO 5TH AVENUE, UP RETREAT ROAD, LEFT INTO 11TH AVENUE TO DAY HOSPITAL, BACK UP 11TH AVENUE, LEFT INTO RETREAT ROAD, RIGHT INTO TANA ROAD, INTO LOMAN ROAD, LEFT INTO CHAD ROAD TO RETREAT RAILWAY STATION RANK EAST SIDE AND RETURN AS FOLLOWS: INTO CHAD ROAD, INTO ONTORIO ROAD, INTO FLORA ROAD, LEFT INTO MILITARY ROAD, LEFT INTO ORCHESTRA ROAD, RIGHT INTO SYMPHONY AVENUE, LEFT INTO CRADOCK ROAD, RIGHT INTO SONATA AVENUE TO CORNER OF PETER CHARLES STREET AND ELEVENTH AVENUE.

OP.1525666. (2) BASSON MORNÉ M ID NO 7402285280088. (3) DISTRICT: PAARL. POSTAL ADDRESS: LOOPSTRAAT 11, PAARL, 7646. (4) NEW APPLICATION. (5) 1 X 9 PASSENGERS. (6) THE CONVEYANCE OF TOURISTS. (7) AUTHORITY:
DIE VERVOER VAN TOERISTE -
VANAF HOTELLE EN GASTEHUISE IN DIE PAARL EN FRANSCHHOEK DISTRIK NA PLEKKE IN DIE WESKAAP PROVINSIE EN TERUG
ONDERWORPE AAN DIE VOORWAARDES DAT:

- (A) GEEN PENDELAARDIENSTE, INTERSTEDELIKE DIENSTE EN TUSSEN-DORP DIENSTE VOLGENS 'N TYDTAFEL DEUR DIE HOUER VAN HIERDIE PERMIT INGEVOLGE DIE MAGTIGING DAARIN VERVAT ONDERNEEM SAL WORD NIE VANAF ENIGE PUNT DAARIN VERMELD NA ENIGE ANDER PUNT DAARIN VERMELD.
(B) SODRA 'N VOERTUIG DEUR 'N GROEP PASSASIERE GEHUUR IS, MOET DIE PASSASIERE AS 'N GROEP OPGELAAI WORD EN AS 'N GROEP AFGELAAI WORD NIE TEENSTAANDE DIE FEIT DAT DIE OPLAAI- EN DIE AFLAAI- PLEK NIE NOODWENDIG DIESELFDE PLEK IS NIE.
(C) WANNEER DIE WET OP TOERISME BEPAAL DAT 'N TOERISTEGIDS 'N GROEP TOERISTE MOET VERGESEL, MOET SO 'N PERSOON VIR DIE BETROKKE GEORGRAFIESE GEBIED WAARIN DIE VERVOER ONDERNEEM WORD AS 'N TOERISTEGIDS OF AS 'N GESPECIALISEERDE TOERISTEGIDS TOEPASLIK OP DAARDIE GEBIED GEREJISTREER WEES;
(D) MOET HULLE BESKERM WORD DEUR GELDIGE PASSASIERE AANSPEKLIKHEIDSASSURANSIE DEKKING.
(E) DIE VOERTUIG MOET OOR LUGREELING BESKIK.
(F) GEEN SHUTTLE DIENS MAG IN TERME VAN HIERDIE MAGTIGING BEDRYF WORD NIE.
(G) DIE PERMITHOUER MOET ELKE DRIE MAANDE DIE VOLGENDE

BESONDERHEDE AAN BEDRYFS LISENSIËRINGSRAAD VERSTREK: DIE AANTAL PASSASIERE Vervoer per rit na 'N BESTEMMING.

OP.1525667. (2) BASSON MORNÉ M ID NO 7402285280088. (3) DISTRICT: PAARL. POSTAL ADDRESS: LOOPSTRAAT 11, PAARL, 7646. (4) NEW APPLICATION. (5) 1 X 4 PASSENGERS. (6) THE CONVEYANCE OF TOURISTS. (7) AUTHORITY: DIE VERVOER VAN TOERISTE - VANAF HOTELLE EN GASTEHUISE IN DIE PAARL EN FRANSCHHOEK DISTRIK NA PLEKKE IN DIE WESKAAP PROVINSIE EN TERUG ONDERWORPE AAN DIE VOORWAARDES DAT:

- (A) GEEN PENDELAARDIENSTE, INTERSTEDELIKE DIENSTE EN TUSSEN-DORP DIENSTE VOLGENS 'N TYDTAFEL DEUR DIE HOUE VAN HIERDIE PERMIT INGEVOLGE DIE MAGTIGING DAARIN VERVAT ONDERNEEM SAL WORD NIE VANAF ENIGE PUNT DAARIN VERMELD NA ENIGE ANDER PUNT DAARIN VERMELD.
- (B) SODRA 'N VOERTUIG DEUR 'N GROEP PASSASIERE GEHUUR IS, MOET DIE PASSASIERE AS 'N GROEP OPGELAAI WORD EN AS 'N GROEP AFGELAAI WORD NIE TEENSTAANDE DIE FEIT DAT DIE OPLAAIPEK EN DIE AFLAAIPEK NIE NOODWENDIG DIESELFDE PLEK IS NIE.
- (C) WANNEER DIE WET OP TOERISME BEPAAL DAT 'N TOERISTEGIDS 'N GROEP TOERISTE MOET VERGESEL, MOET SO 'N PERSOON VIR DIE BETROKKE GEORGRAFIESE GEBIED WAARIN DIE VERVOER ONDERNEEM WORD AS 'N TOERISTEGIDS OF AS 'N GESPESIALISEERDE TOERISTEGIDS TOEPASLIK OP DAARDIE GEBIED GEREGISTREER WEES;
- (D) MOET HULLE BESKERM WORD DEUR GELDIGE PASSASIERE AANSPEKLIKHEIDSASSURANSIE DEKKING.
- (E) DIE VOERTUIG MOET OOR LUGREELING BESKIK.
- (F) GEEN SHUTTLE DIENS MAG IN TERME VAN HIERDIE MAGTIGING BEDRYF WORD NIE.
- (G) DIE PERMITHOUE MOET ELKE DRIE MAANDE DIE VOLGENDE BESONDERHEDE AAN BEDRYFS LISENSIËRINGSRAAD VERSTREK: DIE AANTAL PASSASIERE Vervoer per rit na 'N BESTEMMING.

OP.1525668. (2) BASSON MORNÉ M ID NO 7402285280088. (3) DISTRICT: PAARL. POSTAL ADDRESS: LOOPSTRAAT 11, PAARL, 7646. (4) NEW APPLICATION. (5) 1 X 9 PASSENGERS. (6) THE CONVEYANCE OF TOURISTS. (7) AUTHORITY: DIE VERVOER VAN TOERISTE - VANAF HOTELLE EN GASTEHUISE IN DIE PAARL EN FRANSCHHOEK DISTRIK NA PLEKKE IN DIE WESKAAP PROVINSIE EN TERUG ONDERWORPE AAN DIE VOORWAARDES DAT:

- (A) GEEN PENDELAARDIENSTE, INTERSTEDELIKE DIENSTE EN TUSSEN-DORP DIENSTE VOLGENS 'N TYDTAFEL DEUR DIE HOUE VAN HIERDIE PERMIT INGEVOLGE DIE MAGTIGING DAARIN VERVAT ONDERNEEM SAL WORD NIE VANAF ENIGE PUNT DAARIN VERMELD NA ENIGE ANDER PUNT DAARIN VERMELD.
- (B) SODRA 'N VOERTUIG DEUR 'N GROEP PASSASIERE GEHUUR IS, MOET DIE PASSASIERE AS 'N GROEP OPGELAAI WORD EN AS 'N GROEP AFGELAAI WORD NIE TEENSTAANDE DIE FEIT DAT DIE OPLAAIPEK EN DIE AFLAAIPEK NIE NOODWENDIG DIESELFDE PLEK IS NIE.
- (C) WANNEER DIE WET OP TOERISME BEPAAL DAT 'N TOERISTEGIDS 'N GROEP TOERISTE MOET VERGESEL, MOET SO 'N PERSOON VIR DIE BETROKKE GEORGRAFIESE GEBIED WAARIN DIE VERVOER ONDERNEEM WORD AS 'N TOERISTEGIDS OF AS 'N GESPESIALISEERDE TOERISTEGIDS TOEPASLIK OP DAARDIE GEBIED GEREGISTREER WEES;
- (D) MOET HULLE BESKERM WORD DEUR GELDIGE PASSASIERE AANSPEKLIKHEIDSASSURANSIE DEKKING.
- (E) DIE VOERTUIG MOET OOR LUGREELING BESKIK.
- (F) GEEN SHUTTLE DIENS MAG IN TERME VAN HIERDIE MAGTIGING BEDRYF WORD NIE.
- (G) DIE PERMITHOUE MOET ELKE DRIE MAANDE DIE VOLGENDE BESONDERHEDE AAN BEDRYFS LISENSIËRINGSRAAD VERSTREK: DIE AANTAL PASSASIERE Vervoer per rit na 'N BESTEMMING.

OP.1525695. (2) DANIELS DONAVAN D ID NO 7601175153087. (3) DISTRICT: WYNBERG. POSTAL ADDRESS: 41 MOUNTVIEW ROAD, WOODLANDS, MITCHELL'S PLAIN, 7785 C/O ROUTE J J D TAXI ASSOCIATION 3 A WALTON ROAD, RETREAT, 7945. (4) ADDITIONAL AUTHORITY, PERMIT NO. 1527954/1 FROM DANIELS DONAVAN D (16 X PASSENGERS, DISTRICT: WYNBERG). (5) 1 X 16 PASSENGERS. (6) THE CONVEYANCE OF TAXI PASSENGERS. (7) AUTHORITY: Permit No. 1527954/1 EXISTING AUTHORITY:

I59 RETREAT - RETREAT STATION

FROM CORNER OF PETER CHARLES STREET AND ELEVENTH AVENUE, RETREAT, LEFT INTO CONCERT BOULEVARD, LEFT INTO PRINCE GEORGE DRIVE, RIGHT INTO 5TH AVENUE, GRASSY PARK, UP RETREAT ROAD, RIGHT INTO TANA ROAD, INTO LOMAN ROAD, LEFT INTO CHAD ROAD, TO RETREAT RAILWAY STATION RANK EAST SIDE AND RETURN AS FOLLOWS: INTO CHAD, INTO ONTORIO ROAD, INTO FLORA ROAD, LEFT INTO MILITARY ROAD, LEFT INTO ORCHESTRA ROAD, RIGHT INTO SYMPHONY AVENUE, LEFT INTO CRADOCK ROAD, RIGHT INTO SONATA AVENUE TO CORNER OF PETER CHARLES STREET AND ELEVENTH AVENUE. ABOVE ROUTE SUBJECT TO THE FOLLOWING CONDITIONS:

- A) THAT NO PASSENGERS ARE PICKED UP AT ANY OTHER RANK; B) THE VEHICLE MUST BE REGISTERED IN THE NAME OF THE OPERATING LICENCE HOLDER; C) THE HOLDER OF THE OPERATING LICENCE IS PROHIBITED FROM ENTERING INTO ANY AGREEMENT WHEREBY ANOTHER PARTY IS PERMITTED TO UNDERTAKE ROAD TRANSPORTATION FOR OWN GAIN UNDER AUTHORITY OF THE LICENCE; D) THE COMPLETE ROUTE MUST BE TRAVERSED AND NOT ONLY A PORTION OF IT; E) THE OPERATING LICENCE IS NOT TRANSFERABLE; F) THE AUTHORITY IS REVIEWABLE AT ANY TIME.

ADDITIONAL AUTHORITY:

FROM CORNER OF PETER CHARLES STREET AND ELEVENTH AVENUE, RETREAT, LEFT INTO CONCERT BOULEVARD, LEFT INTO PRINCE GEORGE DRIVE, RIGHT INTO 5TH AVENUE GRASSY PARK TO TAXI RANK, LEFT INTO VICTORIA ROAD, LEFT INTO 5TH AVENUE, LEFT INTO PERTH ROAD, RIGHT 8TH AVENUE, RIGHT INTO ITALIAAN ROAD, LEFT INTO 5TH AVENUE, UP RETREAT ROAD, LEFT INTO 11TH AVENUE TO DAY HOSPITAL, BACK UP 11TH AVENUE, LEFT INTO RETREAT ROAD, RIGHT INTO TANA ROAD, INTO LOMAN ROAD, LEFT INTO CHAD ROAD TO RETREAT RAILWAY STATION RANK EAST SIDE AND RETURN AS FOLLOWS: INTO CHAD ROAD, INTO ONTORIO ROAD, INTO FLORA ROAD, LEFT INTO MILITARY ROAD, LEFT INTO ORCHESTRA ROAD, RIGHT INTO SYMPHONY AVENUE, LEFT INTO CRADOCK ROAD, RIGHT INTO SONATA AVENUE TO CORNER OF PETER CHARLES STREET AND ELEVENTH AVENUE.

OP.1525788. (2) DE CASTRO GARY ALAN GA ID NO 5801195162082. (3) DISTRICT: CAPE TOWN. POSTAL ADDRESS: P.O. BOX 15866, VLAEBERG, 8018. (4) NEW APPLICATION. (5) 1 X 7 PASSENGERS. (6) THE CONVEYANCE OF TOURISTS.

(7) AUTHORITY:

FROM PICK UP POINTS SITUATED ANYWHERE WITHIN THE WESTERN CAPE FROM PLACE OF BUSINESS AT 5 BELLEVUE ROAD, SEA POINT TO POINTS SITUATED WITHIN THE RSA AND RETURN.

OP.1525807. (2) LOUBSER JOHANNES JACOBUS JJ ID NO 6302285104083. (3) DISTRICT: CAPE TOWN. POSTAL ADDRESS: POSBUS 1086, DURBANVILLE, 7551. (4) ADDITIONAL AUTHORITY, PERMIT NO. 1531855/0 FROM LOUBSER JOHANNES JACOBUS JJ (9 X PASSENGERS, DISTRICT: CAPE TOWN). (5) 1 X 9 PASSENGERS. (6) THE CONVEYANCE OF TOURISTS. (7) AUTHORITY:

Permit No. 1531855/0

EXISTING AUTHORITY:

FROM PICK UP POINTS SITUATED WITHIN A RADIUS OF 20 KILOMETRES FROM PLACE OF BUSINESS AT DOWNSLOT 7, DURBANVILLE TO POINTS WITHIN THE WESTERN CAPE PROVINCE AND RETURN.

SUBJECT TO THE FOLLOWING CONDITIONS:-

(A) NO COMMUTER SERVICES, INTERCITY SERVICES AND INTERTOWN SERVICES OPERATED IN ACCORDANCE WITH A TIME TABLE WILL BE UNDERTAKEN BY THE HOLDER OF THIS LICENCE IN TERMS OF THIS AUTHORITY FROM ANY POINTS REFERRED TO IN THE SAID AUTHORITY TO ANY OTHER POINT REFERRED TO THEREIN.

(B) THE TOURISTS TRAVEL IN A GROUP AND THAT ALL TOURISTS COMPRISING SUCH A GROUP SHALL EMBARK AND DISEMBARK AS A GROUP AT THE SAME POINT NOTWITHSTANDING THE FACT THAT THE POINT OF EMBARKATION MAY DIFFER FROM THE POINT OF DISEMBARKATION.

(C) WHENEVER THE TOURIST ACT REQUIRES A GUIDE TO ACCOMPANY A GROUP OF TOURISTS, SUCH GUIDE BE REGISTERED AS A TOURIST GUIDE FOR THE RELEVANT GEOGRAPHICAL AREA IN WHICH THE CONVEYANCE TAKES PLACE OR BE REGISTERED AS A SPECIALIST TOURIST GUIDE APPROPRIATE TO THAT AREA; AND

(D) THE PASSENGERS MUST BE PROTECTED BY A VALID PASSENGER LIABILITY INSURANCE COVER.

(E) THE VEHICLE MUST BE FITTED WITH AIRCONDITIONING.

(F) NO SHUTTLE SERVICE TO BE OPERATED IN TERMS OF THIS AUTHORITY.

(G) THE OPERATOR CONCERNED SHALL SUBMIT TO THE PROVINCIAL OPERATING LICENCE BOARD, CAPE TOWN THE FOLLOWING PARTICULARS EVERY 3 (THREE) MONTHS GIVING THE TOTAL NUMBER OF PASSENGERS PER TRIP TO A DESTINATION.

ADDITIONAL AUTHORITY:

FROM PICK UP POINTS ANYWHERE IN THE WESTERN CAPE TO DROP OFF POINTS ANYWHERE IN THE RSA AND RETURN.

OP.1525823. (2) MBEKUSHE NELSON XOLILE NX ID NO 6301018290086. (3) DISTRICT: PAARL. POSTAL ADDRESS: TS 1573 SILVER TOWN, MBEKWENI, PAARL, 7626. (4) ADDITIONAL AUTHORITY, PERMIT NO. 1527547/0 FROM MBEKUSHE NELSON XOLILE NX (15 X PASSENGERS, DISTRICT: PAARL). (5) 1 X 15 PASSENGERS. (6) THE CONVEYANCE OF TAXI PASSENGERS. (7) AUTHORITY:

Permit No. 1527547/0

BESTAANDE MAGTIGING:

803 MBEKWENI - PAARL

VANAF TAXI STAANPLEK TE MBEKWENI, IN MPHAKALASISTRAAT, IN PHOKENGSTRAAT, REGS EN WEER REGS IN R303, IN JAN VAN RIEBEECKWEG TOT BY SPILO ROBOT, REGS IN OOSBOSCHSTRAAT, LINKS IN BERGRIVIER BOULEVARD, REGS IN LADY GREY STRAAT, LINKS IN WATERKANTSTRAAT TOT BY OPTELPUNT BY SHOPRITE, IN NUWESTRAAT, REGS IN BREDASTRAAT, LINKS IN LADY GREY STRAAT, REGS IN HOOFSTRAAT, REGS IN BRUGSTRAAT, LINKS IN BERGRIVIER BOULEVARD, LINKS IN VAN DER LINGENSTRAAT, REGS NA SHOPRITE OPTEL PUNT PAARL EN TERUG SOOS VOLG: LINKS IN VAN DER LINGENSTRAAT, LINKS IN BERGRIVIER BOULEVARD, REGS MET LADY GREYSTRAAT, LINKS IN HUGUENOT VERBY PAD, LINKS IN KLEIN DRAKENSTEINWEG TOT BY HUGUENOT SPOORWEGSTASIE, LINKS IN KLEIN DRAKENSTEINWEG, LINKS MET HUGUENOT VERBY PAD, LINKS MET JAN VAN RIEBEECKWEG TOT BY MAX GARAGE NA MBEKWENI TAXI STAANPLEK.

B98 MBEKWENI - SHOPRITE PAARL

FROM TAXI RANK AT MBEKWENI LEFT INTO MPHAKALASI STREET, LEFT INTO NTSHAMBA STREET, LEFT INTO DROMMEDARIS STREET, RIGHT INTO OOSBOSCH STREET, LEFT INTO BERGRIVER BOULEVARD, RIGHT INTO LADY GREY STREET, LEFT INTO WATERKANT STREET TO PICK UP POINT AT SHOPRITE PAARL AND RETURN ALONG THE SAME ROUTE.

B99 MBEKWENI - SHOPRITE PAARL

FROM TAXI RANK AT MBEKWENI, LEFT INTO MOHAJANE STREET, LEFT INTO MADIKANE STREET, RIGHT INTO SAND STREET, RIGHT INTO JAN VAN RIEBEECK ROAD, RIGHT INTO OOSBOSCH STREET, LEFT INTO BERGRIVER BOULEVARD, RIGHT INTO LADY GREY STREET, LEFT INTO WATERKANT STREET TO PICK UP POINT AT SHOPRITE PAARL AND RETURN ALONG THE SAME ROUTE.

ABOVE ROUTES SUBJECT TO THE FOLLOWING CONDITIONS:

A) THAT NO PASSENGERS ARE PICKED UP AT ANY OTHER RANK; B) THE VEHICLE MUST BE REGISTERED IN THE NAME OF THE OPERATING LICENCE HOLDER; C) THE HOLDER OF THE OPERATING LICENCE IS PROHIBITED FROM ENTERING INTO ANY AGREEMENT WHEREBY ANOTHER PARTY IS PERMITTED TO UNDERTAKE ROAD TRANSPORTATION FOR OWN GAIN UNDER AUTHORITY OF THE LICENCE; D) THE COMPLETE ROUTE MUST BE TRAVERSED AND NOT ONLY A PORTION OF IT; E) THE OPERATING LICENCE IS NOT TRANSFERABLE; F) THE AUTHORITY IS REVIEWABLE AT ANY TIME.

ADDITIONAL AUTHORITY:

FROM SHOPRITE PAARL TO BERGRIVER BOULEVARD ROAD PASS TOWN POLICE STATION TO MAIN ROAD PAARL PASS DR MULLER DRIVE THROUGH TO OLD PAARL ROAD PASS SIMONSVLEI WINE CELLARS TO KLAPMUTS NEAR KLAPMUTS CLINIC OPEN SPACE TEMPORAL RANK PICK UP IN BOTH DIRECTIONS.

OP.1525884. (2) JACOBS SULAIMAN S ID NO 6407255121023. POSTAL ADDRESS: P.O. BOX 42950, OTTERY HYPER, OTTERY, 7808. (4) TRANSFER OF PERMIT, PERMIT NO. 521286/5 FROM SERELINA PETER JOHN PJ (15 X PASSENGERS, DISTRICT: WYNBERG). (7) AUTHORITY AS IN LAST MENTIONED PERMIT(S).

OP.1525913. (2) BERRY DENNIS ANDREW DA ID NO 3312245055088. (3) DISTRICT: CAPE TOWN. POSTAL ADDRESS: P O BOX 7829, ROGGEBAAI, CAPE TOWN, 8000 C/O MR B I MISKEY 9 KRUGER STREET, BELLVILLE, 7530. (4) NEW APPLICATION. (5) 1 X 4 PASSENGERS. (6) THE CONVEYANCE OF OTHER. (7) AUTHORITY:

1. GOVERNMENT OFFICIALS, MEMBERS OF PARLIAMENT AND JUDGES ON OFFICIAL TRIPS -

FROM POINTS SITUATED WITHIN A RADIUS OF 40 KM FROM HOLDERS PLACE OF BUSINESS SITUATED AT 80 ROELAND SQUARE, ROELAND STREET, CAPE TOWN TO POINTS SITUATED WITHIN THE PROVINCE OF THE WESTERN CAPE AND RETURN.

2. FOREIGN DIGNATORIES ON OFFICIAL VISITS TO THE RSA -

FROM POINTS SITUATED WITHIN A RADIUS OF 40 KM FROM HOLDERS PLACE OF BUSINESS SITUATED AT 80 ROELAND SQUARE, ROELAND STREET, CAPE TOWN TO POINTS SITUATED WITHIN THE PROVINCE OF THE WESTERN CAPE AND RETURN.

SUBJECT TO THE CONDITION THAT THE CONVEYANCE AUTHORISED IN PARAGRAPH 1 AND 2 ABOVE MAY ONLY BE UNDERTAKEN AS A SUB CONTRACTOR TO EXCLUSIVE

CHAUFFEURING CC.

OP.1525942. (2) TOMOSE LAWRENCE THEMBEKILE LT ID NO 5504265425088. (3) DISTRICT: VREDENBURG. POSTAL ADDRESS: P.O. BOX 1231, SALDANHA, 7395 C/O ST. VREDSAL TAXI ASSO POSBUS 1314, VREDENBURG, 7380. (4) ADDITIONAL AUTHORITY, PERMIT NO. 1504902/5 FROM TOMOSE LAWRENCE THEMBEKILE LT (15 X PASSENGERS, DISTRICT: VREDENBURG). (5) 1 X 15 PASSENGERS. (6) THE CONVEYANCE OF TAXI PASSENGERS. (7) AUTHORITY:

Permit No. 1504902/5

BESTAANDE MAGTIGING:

737 - MIDDELPOS SALDANHA - VREDENBURG

VANAF MIDDELPOS TAXI STAANPLEK TE MURRAYSTRAAT MIDDELPOS PLAKKERSKAMP GELEE TE SALDANHA, LINKS IN VRAAGOMSTRAAT, REGS IN GOODHOPESTRAAT, LINKS IN DIAZWEG, OOR CARTOL, LINKS IN SALDANHAWEG, REGS IN JACOB SADIESTRAAT NA VREDENBURG TAXI STAANPLEK VREDENBURG EN TERUG OOR DIESELFDE ROETE.

738 - MIDDELPOS SALDANHA - SALDANHA

VANAF MIDDELPOS TAXI STAANPLEK TE MURRAYSTRAAT MIDDELPOS PLAKKERSKAMP GELEE TE SALDANHA, LINKS IN VRAAGOMSTRAAT, REGS IN GOODHOPESTRAAT, LINKS IN DIAZWEG, OOR CARTOL, REGS IN SALDANHAWEG TOT BY SOUTHERN SEAS EN SEA HARVEST SALDANHA EN TERUG OOR DIESELFDE ROETE.

739 - MIDDELPOS SALDANHA - SALDANHA

VANAF MIDDELPOS TAXI STAANPLEK TE MURRAYSTRAAT MIDDELPOS PLAKKERSKAMP GELEE TE SALDANHA, LINKS IN VRAAGOMSTRAAT, REGS IN GOODHOPESTRAAT, LINKS IN DIAZWEG, OOR CARTOL, LINKS IN SALDANHAWEG TOT BY SALDANHA TAXI STAANPLEK TE SALDANHA EN TERUG OOR DIESELFDE ROETE.

F83: MIDDELPOS SALDANHA - LANGEBAAN

VANAF TAXI STAANPLEK TE MURRAYSTRAAT MIDDELPOS SALDANHA, LINKS IN VRAAGOMSTRAAT, REGS IN GOOD HOPESTRAAT, LINKS IN DIAZWEG, REGUIT AAN IN BURTON PORTSTRAAT, LINKS IN DA GAMASTRAAT TOT BY TAXI STAANPLEK IN SALDANHA, REGS IN DA GAMASTRAAT, REGS IN BURTON PORTSTRAAT, REGS IN SALDANHAWEG, REGS IN KAMPSTRAAT, LINKS IN MN0538 HAWE PAD, REGS IN R79, REGS IN MN0045 VERBY SALDANHASTAAL, REGS IN MN0536 NA CLUB MYKONOS, IN BY PARKEERAREA TE CASINO TE LANGEBAAN EN TERUG OOR DIESELFDE ROETE.

BOGENOEEMDE ROETES ONDERWORPE AAN DIE VOLGENDE VOORWAARDES:-

- (A) DAT GEEN PASSASIERE BY ENIGE ANDER HUURMOTORSTAANPLEK OPGETEL MAG WORD NIE.
- (B) DIE VOERTUIG MOET IN DIE NAAM VAN DIE APPLIKANT GEREgistreER WEES.
- (C) DIE HOUER VAN HIERDIE PERMIT WORD BELET OM 'N OOREENKOMS AAN TE GAAN WAARKRAGTENS ENIGE ANDER PARTY GEMAGTIG WORD OM VIR EIE GEWIN PADVERVOER TE ONDERNEEM KRAGTENS MAGTIGING VERLEEN DEUR HIERDIE PERMIT.
- (D) DIE VOLLEDIGE ROETE MOET BEDRYF WORD EN NIE SLEGS 'N GEDEELTE VAN DIE ROETE NIE.
- (E) DIE PERMIT IS NIE OORDRAAGBAAR NIE.
- (F) BOGEMELDE MAGTIGING IS HERSIENBAAR TEN ENIGE TYD.

BYKOMENDE MAGTIGING:

VANAF DIE TAXI STAANPLEK TE VREDENBURG IN STEPHANSTRAAT, REGS IN MARKSTRAAT, TOT IN DIE HOOFWEG TOT BY DIE R27 KRUISING, OOR DIE R27 KRUISING, NA LANGEBAANWEG, OOR HOPEFIELD, NA MOORREESBURG, RIEBEECK WES, TULBAGH, CERES, LAINGSBURG, LEEU GAMKA, ABERDEEN, GRAAFF REINET, CRADOCK, TARKASTAD, QUEENSTOWN, COFIMVABA NA ENGCOCO TAXI RANK EN TERUG OOR DIESELFDE ROETE.

VANAF DIE TAXI STAANPLEK TE VREDENBURG IN STEPHANSTRAAT, REGS IN MARKSTRAAT, TOT IN DIE HOOFWEG TOT BY DIE R27 KRUISING, OOR DIE R27 KRUISING NA LANGEBAANWEG, OOR HOPEFIELD NA MOORREESBURG, RIEBEECK WES, TULBAGH, CERES, LAINGSBURG, LEEU GAMKA, ABERDEEN, GRAAFF REINET, MIDDELBURG, STEYNSBURG, MOLTENO, DORDRECHT, INDWE, ELLIOTDALE, UGIE, MACLEAR NA MOUNT FLETCHER TAXI RANK EN TERUG OOR DIESELFDE ROETE.

957 VREDENBURG - CAPE TOWN

FROM TAXI RANK IN VREDENBURG, RIGHT INTO JACOB SADIE STREET, LEFT INTO MARKET STREET, RIGHT INTO MAIN ROAD, VREDENBURG, ALONG MAIN ROAD TO THE R27 INTERSECTION, RIGHT INTO THE R27, ALONG THE R27 (WEST COAST ROAD) WHICH BECOMES OTTO DU PLESSIS DRIVE, WHICH BECOMES MARINE DRIVE, LEFT INTO TABLE BAY BOULEVARD, LEFT INTO OSWALD PIROW ROAD, RIGHT INTO TOP DECK, CAPE TOWN RAILWAY STATION AND RETURN ALONG THE SAME ROUTE.

OP.1525967. (2) MDUNUSANA ZOLILE CHRISTOPHER ZC ID NO 5405175643085. (3) DISTRICT: VREDENBURG. POSTAL ADDRESS: GOUDSTRAAT 36, ONGEGUND

LOUWVILLE, VREDENBURG, 7380 C/O ST. VREDSAL TAXI ASSO POSBUS 1314, VREDENBURG, 7380. (4) ADDITIONAL AUTHORITY, PERMIT NO. 508215/5 FROM MDUNUSANA ZOLILE CHRISTOPHER ZC (15 X PASSENGERS, DISTRICT: VREDENBURG). (5) 1 X 15 PASSENGERS. (6) THE CONVEYANCE OF TAXI PASSENGERS. (7) AUTHORITY:

Permit No. 508215/5
BESTAANDE MAGTIGING:

851 DIAZVILLE SALDANHA - NAMAKWA SANDS

VANAF TAXI STAANPLEK TE VRAAGOMSTRAAT DIAZVILLE SALDANHA, IN HOODHOPESTRAAT, IN DIAZWEG, IN SALDANHAWEG, IN KAMPSTRAAT TOT BY NAMAKWA SANDS EN TERUG.
929 DIAZVILLE SALDANHA - SEA HARVEST SALDANHA

VANAF TAXI STAANPLEK TE VRAAGOMSTRAAT DIAZVILLE SALDANHA, LINKS IN VRAAGOMSTRAAT, REGS IN GOODHOPESTRAAT, LINKS IN DIAZWEG, REGS IN SALDANHAWEG, LINKS NA SEA HARVEST SALDANHA EN TERUG.
928 VREDENBURG - ONGEGUND

VANAF TAXI STAANPLEK TE JAKOB SADIESTRAAT VREDENBURG, LINKS IN SALDANHAWEG, LINKS IN KOOTJIESKLOOFSTRAAT NA LOUWVILLE, REGS IN BERGSIGSTRAAT, LINKS IN HOUTKAPPERSTRAAT, LINKS IN VINKSTRAAT, TOT BY SELFBOU SKEMA WOONGEBIED IN PETRUS MEYER RYLAAN, LINKS IN KOOJIESKLOOFSTRAAT, REGS IN SUIKERBOSLAAN TOT BY SPOORNET WOONBUURT, REGS IN PETUNIASTRAAT TOT BY NAMAKWA SANDS WOONBUURT, IN LUPINESTRAAT, TERUG IN PETUNIASTRAAT, REGS IN ERIKAWEG, REGS IN ANAMONESTRAAT, REGS IN R45, REGS NA ONGEGUND WOONGEBIED EN TERUG.
930 VREDENBURG - DIAZVILLE SALDANHA

VANAF TAXI STAANPLEK TE JAKOB SADIESTRAAT VREDENBURG, LINKS IN STEPHENSTRAAT, REGS IN SALDANHAWEG TOT BY TAXI STAANPLEK TE SALDANHA, LANGS SALDANHAWEG, REGS IN DIAZWEG, REGS IN GOODHOPESTRAAT IN DIAZVILLE WOONGEBIED, LINKS IN VRAAGOMSTRAAT TOT BY TAXI STAANPLEK IN VRAAGOMSTRAAT DIAZVILLE EN TERUG.
957 VREDENBURG - CAPE TOWN

FROM TAXI RANK IN VREDENBURG, RIGHT INTO JACOB SADIE STREET, LEFT INTO MARKET STREET, RIGHT INTO MAIN ROAD VREDENBURG, ALONG MAIN ROAD TO THE R27 INTERSECTION, RIGHT INTO R27, ALONG THE R27 (WEST COAST ROAD) WHICH BECOMES OTTO DU PLESIIS DRIVE, WHICH BECOMES MARINE DRIVE, LEFT INTO TABLEBAY BOULEVARD, LEFT INTO OSWALD PIROW ROAD, RIGHT INTO TOP DECK CAPE TOWN RAILWAY STATION AND RETURN ALONG THE SAME ROUTE.
ROUTES ARE SUBJECT TO THE FOLLOWING CONDITIONS:

- (A) THAT NO PASSENGERS ARE PICKED UP AT ANY OTHER TAXI RANK.
(B) THE VEHICLE MUST BE REGISTERED IN THE NAME OF THE PERMIT HOLDER.
(C) THE HOLDER OF THIS PERMIT IS PROHIBITED FROM ENTERING INTO ANY AGREEMENT WHEREBY ANOTHER PARTY IS PERMITTED TO UNDERTAKE ROAD TRANSPORTATION FOR OWN GAIN UNDER AUTHORITY OF THIS PERMIT.
(D) THE COMPLETE ROUTE MUST BE TRAVERSED AND NOT ONLY A PORTION OF IT.

SPECIAL HIRE TRIPS

FROM POINTS SITUATED IN SALDANHA TO POINTS SITUATED WITHIN A RADIUS OF 500KM FROM SALDANHA AND RETURN SUBJECT TO THE FOLLOWING CONDITIONS:

- A) NEITHER THE PERMIT HOLDER OR THE DRIVER RECEIVE INDIVIDUAL FARES;
B) THE SPECIAL HIRE TRIP ORGANISER HAS THE RIGHT TO DECIDE THE ROUTE, DATE AND TIME OF TRAVEL;
C) AFTER COMPLETING A SPECIAL HIRE TRIP, THE OPERATOR CONCERNED SHALL SUBMIT TO THE OPERATING LICENCE BOARD, CAPE TOWN THE FOLLOWING PARTICULARS WITHIN 24 HOURS OF COMPLETING SUCH A TRIP: (I) THE NAME, IDENTITY NUMBER AND ADDRESS OF EACH PASSENGER BEING CONVEYED; (II) THE ITINERARY OF THE TRIP UNDERTAKEN; AND
D) LIST OF NAMES MUST BE SIGNED BY THE LOCAL TRAFFIC DEPARTMENT OR SAPS MUST BE CARRIED ON THE VEHICLE WHILE UNDERTAKING THE TRIP.
E) THE AUTHORITY IS REVIEWABLE AT ANY TIME IF THE PERMIT HOLDER HABITUALLY UNDERTAKES SPECIAL HIRE TRIPS WITHOUT COMPLETING THE NECESSARY DOCUMENTS OR HABITUALLY ABUSES

SUCH SPECIAL HIRE TRIPS EG. UNDERTAKING REGULAR SERVICES
IN THE GUISE OF A SPECIAL HIRE TRIP.
BYKOMENDE MAGTIGING:

VANAF DIE TAXI STAANPLEK TE VREDENBURG, IN STEPHANSTRAAT, REGS IN MARKSTRAAT TOT IN DIE HOOFWEG TOT BY DIE R27 KRUISING, OOR DIE R27 KRUISING, NA LANGEBAANWEG, OOR HOPEFIELD, NA MOORREESBURG, RIEBEECK WES, TULBAGH, CERES, LAINGSBURG, LEEU GAMKA, ABERDEEN, GRAAFF REINET, CRADOCK, TARKASTAD, QUEENSTOWN, COFIMVABA NA ENGCOCO TAXI RANK EN TERUG OOR DIESELFDE ROETE.

VANAF DIE TAXI STAANPLEK TE VREDENBURG IN STEPHANSTRAAT, REGS IN MARKSTRAAT TOT IN DIE HOOFWEG TOT BY DIE R27 KRUISING, OOR DIE R27 KRUISING, NA LANGEBAANWEG, OOR HOPEFIELD, NA MOORREESBURG, RIEBEECK WES, TULBAGH, CERES, LAINGSBURG, LEEU GAMKA, ABERDEEN, GRAAFF REINET, MIDDELBURG, STEYNSBURG, MOLTEÑO, DORDRECHT, INDWE, ELLIOTDALE, UGIE, MACLEAR NA MOUNT FLETCHER TAXI RANK EN TERUG OOR DIESELFDE ROETE.

VANAF DIE TAXI STAANPLEK TE VREDENBURG IN STEPHANSTRAAT, REGS IN MARKSTRAAT TOT IN DIE HOOFWEG TOT BY DIE R45, REGS IN SPOORNET HOOFKWARTIERE, LINKS OP R27, REGS NA LANGEBAAN WOONGBIED EN TERUG OOR DIESELFDE ROETE.
VANAF VREDENBURG TAXI STAANPLEK TE VREDENBURG, IN STEPHANSTRAAT, REGS IN MARKSTRAAT TOT IN DIE HOOFWEG, LINKS NA VELDRIFWEG, TOT IN VELDRIF, REGS NA PIKETBERG, CITRUSDAL, CLANWILLIAM, ELANDSBAAI, LINKS NA LAMBERTSBAAI EN TERUG OOR DIESELFDE ROETE.

OP.1525968. (2) MDUNUSANA ZOLILE CHRISTOPHER ZC ID NO 5405175643085.
(3) DISTRICT: VREDENBURG. POSTAL ADDRESS: GOUDSTRAAT 36, ONGEGUND LOUWVILLE, VREDENBURG, 7380 C/O ST. VREDSAL TAXI ASSO POSBUS 1314, VREDENBURG, 7380. (4) ADDITIONAL AUTHORITY, PERMIT NO. 520798/3 FROM MDUNUSANA ZOLILE CHRISTOPHER ZC (15 X PASSENGERS, DISTRICT: VREDENBURG).
(5) 1 X 15 PASSENGERS. (6) THE CONVEYANCE OF OTHER. (7) AUTHORITY:

Permit No. 520798/3
BESTAANDE MAGTIGING:

A. HUURMOTORPASSASIERE -
927 VREDENBURG - SALDANHA STAAL

VANAF TAXI STAANPLEK TE JACOB SADIESTRAAT, VREDENBURG, LINKS IN STEPHENSTRAAT, LINKS IN SALDANHAWEG, REGS IN HOOFWEG TOT BY R45, REGS NA SPOORNET HOOFKWARTIERE, LINKS OP R27, REGS NA LANGEBAAN, REGS NA SALDANHA STAAL KOMPLEKS EN TERUG OOR DIESELFDE ROETE.

928 VREDENBURG - ONGEGUND

VANAF TAXI STAANPLEK TE JAKOB SADIESTRAAT, VREDENBURG, LINKS IN SALDANHAWEG, LINKS IN KOOTJIESKLOOFSTRAAT NA LOUWVILLE, REGS IN BERGSIGSTRAAT, LINKS IN HOUTKAPPERSTRAAT, LINKS IN VINKSTRAAT, TOT BY SELFBOU SKEMA WOONGBIED IN PETRUS MEYER RYLAAN, LINKS IN KLOOTJIESKLOOFSTRAAT, REGS IN SUIKERBOSLAAN TOT BY SPOORNET WOONBUURT, REGS IN PETUNIASTRAAT TOT BY NAMAKWA SANDS WOONBUURT, IN LUPINESTRAAT, TERUG IN PETUNIASTRAAT, REGS IN ERIKAWEG, REGS IN ANAMONESTRAAT, REGS IN R45, REGS NA ONGEGUND WOONGBIED EN TERUG OOR DIESELFDE ROETE.

929 DIAZVILLE SALDANHA - SEA HARVEST SALDANHA

VANAF TAXI STAANPLEK TE VRAAGOMSTRAAT DIAZVILLE SALDANHA, LINKS IN VRAAGOMSTRAAT, REGS IN GOODHOPESTRAAT, LINKS IN DIAZWEG, REGS IN SALDANHAWEG, LINKS IN SEA HARVEST SALDANHA EN TERUG OOR DIESELFDE ROETE.

930 VREDENBURG - DIAZVILLE SALDANHA

VANAF TAXI STAANPLEK TE JAKOB SADIESTRAAT VREDENBURG, LINKS IN STEPHENSTRAAT, REGS IN SALDANHAWEG TOT BY TAXI STAANPLEK TE SALDANHA, LANGS SALDANHAWEG, REGS IN DIAZWEG, REGS IN GOODHOPESTRAAT IN DIAZVILLE WOONGBIED, LINKS IN VRAAGOMSTRAAT TOT BY TAXI STAANPLEK IN VRAAGOMSTRAAT DIAZVILLE EN TERUG OOR DIESELFDE ROETE.

957 VREDENBURG - CAPE TOWN

FROM TAXI RANK IN VREDENBURG, RIGHT INTO JACOB SADIE STREET, LEFT INTO MARKET STREET, RIGHT INTO MAIN ROAD VREDENBURG, ALONG MAIN ROAD TO THE R27 INTERSECTION, RIGHT INTO THE R27, ALONG THE R27, (WEST COAST ROAD) WHICH BECOMES OTTO DU PLESSIS DRIVE, WHICH BECOMES MARINE DRIVE, LEFT INTO TABLE BAY BOULEVARD, LEFT INTO OSWALD PIROW ROAD, RIGHT INTO TOP DECK CAPE TOWN RAILWAY STATION AND RETURN ALONG THE SAME ROUTE.

BOGENOEMDE ROETES ONDERWORPE AAN DIE VOLGENDE VOORWAARDES:

(A) DAT GEEN PASSASIERE BY ENIGE ANDER HUURMOTORSTAANPLEK OPGETEL MAG WORD NIE.

(B) DIE VOERTUIG MOET IN DIE NAAM VAN DIE APPLIKANT GEREGISTREER WEES.

(C) DIE HOUER VAN HIERDIE PERMIT WORD BELET OM 'N OOREENKOMS AAN TE GAAN WAARKRAGTENS ENIGE ANDER PARTY GEMAGTIG WORD OM VIR EIE GEWIN PADVERVOER TE ONDERNEEM Kragtens

(D) DIE VOLLEDIGE ROETE MOET BEDRYF WORD EN NIE SLEGS 'N GEDEELTE VAN DIE ROETE NIE.

B. FUNERAL MOURNERS FROM POINTS WITHIN THE ADMINISTRATIVE AREA OF VREDENBURG/SALDANHA TO PLACES IN THE EASTERN CAPE PROVINCE AND RETURN SUBJECT TO THE CONDITION THAT THE CONVEYANCE OF SUCH A PARTY MAY ONLY BE UNDERTAKEN IF THE SAME PARTY UNDERATKES THE FORWARD AND RETURN JOURNEY AS A UNIT.

BYKOMENDE MAGTIGING:

HUURMOTORPASSASIERE -

VANAF DIE TAXI STAANPLEK TE VREDENBURG, IN STEPHANSTRAAT, REGS IN MARKSTRAAT TOT IN DIE HOOFWEG TOT BY DIE R27 KRUISING, OOR DIE R27 KRUISING, NA LANGEBAANWEG, OOR HOPEFIELD, NA MOORREESBURG, RIEBEECK WES, TULBAGH, CERES, LAINGSBURG, LEEU GAMKA, ABERDEEN, GRAAFF REINET, CRADOCK, TARKASTAD, QUEENSTOWN, COFIMVABA NA ENGCOBO TAXI RANK EN TERUG OOR DIESELFDE ROETE.

VANAF DIE TAXI STAANPLEK TE VREDENBURG IN STEPHANSTRAAT, REGS IN MARKSTRAAT TOT IN DIE HOOFWEG TOT BY DIE R27 KRUISING, OOR DIE R27 KRUISING, NA LANGEBAANWEG, OOR HOPEFIELD, NA MOORREESBURG, RIEBEECK WES, TULBAGH, CERES, LAINGSBURG, LEEU GAMKA, ABERDEEN, GRAAFF REINET, MIDDELBURG, STEYNSBURG, MOLTENO, DORDRECHT, INDWE, ELLIOTDALE, UGIE, MACLEAR NA MOUNT FLETCHER TAXI RANK EN TERUG OOR DIESELFDE ROETE.

VANAF DIE TAXI STAANPLEK TE VREDENBURG IN STEPHANSTRAAT, REGS IN MARKSTRAAT TOT IN DIE HOOFWEG TOT BY DIE R45, REGS IN SPOORNET HOOFKWARTIERE, LINKS OP R27, REGS NA LANGEBAAN WOONGEBIEDE EN TERUG OOR DIESELFDE ROETE.

VANAF VREDENBURG TAXI STAANPLEK TE VREDENBURG, IN STEPHANSTRAAT, REGS IN MARKSTRAAT TOT IN DIE HOOFWEG, LINKS NA VELDRIFWEG, TOT IN VELDRIF, REGS NA PIKETBERG, CITRUSDAL, CLANWILLIAM, ELANDSBAAI, LINKS NA LAMBERTSBAAI EN TERUG OOR DIESELFDE ROETE.

OP.1525969. (2) MDUNUSANA ZOLILE CHRISTOPHER ZC ID NO 5405175643085.

(3) DISTRICT: VREDENBURG. POSTAL ADDRESS: GOUDSTRAAT 36, ONGEGUND LOUWVILLE, VREDENBURG, 7380 C/O ST. VREDSAL TAXI ASSO POSBUS 1314, VREDENBURG, 7380. (4) ADDITIONAL AUTHORITY, PERMIT NO. 501875/6 FROM MDUNUSANA ZOLILE CHRISTOPHER ZC (15 X PASSENGERS, DISTRICT: VREDENBURG).

(5) 1 X 15 PASSENGERS. (6) THE CONVEYANCE OF OTHER. (7) AUTHORITY:

Permit No. 501875/6

BESTAANDE MAGTIGING:

A. HUURMOTORPASSASIERE -

854 - SALDANHA - SALDANHA HAWE

VANAF TAXI STAANPLEK TE SALDANHAWEG SALDANHA, REGS IN KAMPSTRAAT NA SALDANHA HAWE SALDANHA EN TERUG OOR DIESELFDE ROETE.

918 - SALDANHA - SALDANHA STAAL

VANAF TAXI STAANPLEK TE HOOFWEG SALDANHA, REGS IN KAMPSTRAAT, REGS IN HAWEWEG NA SALDANHA STAAL EN TERUG OOR DIESELFDE ROETE.

919 - DIAZVILLE SALDANHA - SALDANHA

VANAF TAXI STAANPLEK IN VRAAGOMSTRAAT DIAZVILLE, IN VRAAGOMSTRAAT, REGS IN GOODHOPESTRAAT, LINKS IN DIAZWEG, LINKS IN HOOFWEG SALDANHA NA TAXI STAANPLEK IN HOOFWEG SALDANHA EN TERUG OOR DIESELFDE ROETE.

920 - DIAZVILLE - SALDANHA STAAL

VANAF TAXI STAANPLEK IN VRAAGOMSTRAAT DIAZVILLE SALDANHA, REGS IN GOODHOPESTRAAT, LINKS IN DIAZWEG, LINKS IN SALDANHAWEG, REGS IN KAMPSTRAAT NA SALDANHAWEG, REGS IN KAMPSTRAAT NA SALDANHA STAAL EN TERUG OOR DIESELFDE ROETE.

921 - DIAZVILLE SALDANHA - VREDENBURG

VANAF TAXI STAANPLEK TE VRAAGOMSTRAAT DIAZVILLE SALDANHA, REGS IN GOOPHOPESTRAAT, LINKS IN DIAZWEG TOT BY CARTOL STOP, LINKS IN SALDANHAWEG, REGS IN JACOB SADIESTRAAT, LINKS IN TAXI STAANPLEK TE VREDENBURG EN TERUG OOR DIESELFDE ROETE.

929 - DIAZVILLE SALDANHA - SEA HARVEST SALDANHA

VANAF TAXI STAANPLEK TE VRAAGOMSTRAAT DIAZVILLE SALDANHA, LINKS IN VRAAGOMSTRAAT, REGS IN GOODHOPESTRAAT, LINKS IN DIAZWEG, REGS IN SALDANHAWEG, LINKS NA SEA HARVEST SALDANHA EN TERUG OOR DIESELFDE ROETE.

957 - VREDENBURG - CAPE TOWN

FROM TAXI RANK IN VREDENBURG, RIGHT INTO JACOB SADIE STREET, LEFT INTO MARKET STREET, RIGHT INTO MAIN ROAD VREDENBURG, ALONG MAIN ROAD TO THE R27 INTERSECTION, RIGHT INTO THE R27, ALONG THE R27 (WEST COAST ROAD) WHICH BECOMES OTTO DU PLESSIS DRIVE, WHICH BECOMES MARINE DRIVE, LEFT INTO TABLE BAY BOULEVARD, LEFT INTO OSWALD PIROW ROAD, RIGHT INTO TOP DECK CAPE TOWN RAILWAY STATION AND RETURN ALONG THE SAME ROUTE.

GO3 - VREDENBURG - CLUB MYKONOS LANGEBAAN (CASINO)

VANAF TAXI STAANPLEK TE JACOB SADIESTRAAT IN VREDENBURG, LINKS IN STEPHANSTRAAT, LINKS IN SALDANHAWEG, REGS IN HOOFWEG TOT BY R45, REG SNA SPOORNET HOOFKWARTIERE, LINKS IN R27, REGS NA LANGEBAAN, REGS NA CLUB MYKONOS TOT BY CASINO PARKEERAREA EN TERUG OP DIESELFDE ROETE.

ABOVE ROUTES SUBJECT TO THE FOLLOWING CONDITIONS:-

- (A) THAT NO PASSENGERS ARE PICKED UP AT ANY OTHER TAXI RANK.
 - (B) THE VEHICLE MUST BE REGISTERED IN THE NAME OF THE PERMIT HOLDER.
 - (C) THE HOLDER OF THIS PERMIT IS PROHIBITED FROM ENTERING INTO ANY AGREEMENT WHEREBY ANOTHER PARTY IS PERMITTED TO UNDERTAKE ROAD TRANSPORTATION FOR OWN GAIN UNDER AUTHORITY OF THIS PERMIT.
 - (D) THE COMPLETE ROUTE MUST BE TRAVERSED AND NOT ONLY A PORTION OF IT.
- B. FUNERAL MOURNERS FROM POINTS WITHIN THE ADMINISTRATIVE AREA OF VREDENBURG/SALDANHA TO PLACES IN THE EASTERN CAPE PROVINCE AND RETURN SUBJECT TO THE CONDITION THAT THE CONVEYANCE OF SUCH A PARTY MAY ONLY BE UNDERTAKE IF THE SAME PARTY UNDERTAKES THE FORWARD AND RETURN JOURNEY AS A UNIT.

BYKOMENDE MAGTIGING:

HUURMOTORPASSASIERE -

VANAF DIE TAXI STAANPLEK TE VREDENBURG, IN STEPHANSTRAAT, REGS IN MARKSTRAAT TOT IN DIE HOOFWEG TOT BY DIE R27 KRUISING, OOR DIE R27 KRUISING, NA LANGEBAANWEG, OOR HOPEFIELD, NA MOORREESBURG, RIEBEECK WES, TULBAGH, CERES, LAINGSBURG, LEEU GAMKA, ABERDEEN, GRAAFF REINET, CRADOCK, TARKASTAD, QUEENSTOWN, COFIMVABA NA ENCOBO TAXI RANK EN TERUG OOR DIESELFDE ROETE.

VANAF DIE TAXI STAANPLEK TE VREDENBURG IN STEPHANSTRAAT, REGS IN MARKSTRAAT TOT IN DIE HOOFWEG TOT BY DIE R27 KRUISING, OOR DIE R27 KRUISING, NA LANGEBAANWEG, OOR HOPEFIELD, NA MOORREESBURG, RIEBEECK WES, TULBAGH, CERES, LAINGSBURG, LEEU GAMKA, ABERDEEN, GRAAFF REINET, MIDDELBURG, STEYNSBURG, MOLTENO, DORDRECHT, INDWE, ELLIOTDALE, UGIE, MACLEAR NA MOUNT FLETCHER TAXI RANK EN TERUG OOR DIESELFDE ROETE.

VANAF DIE TAXI STAANPLEK TE VREDENBURG IN STEPHANSTRAAT, REGS IN MARKSTRAAT TOT IN DIE HOOFWEG TOT BY DIE R45, REGS IN SPOORNET HOOFKWARTIERE, LINKS OP R27, REGS NA LANGEBAAN WOONGEBIEDE EN TERUG OOR DIESELFDE ROETE.

VANAF VREDENBURG TAXI STAANPLEK TE VREDENBURG, IN STEPHANSTRAAT, REGS IN MARKSTRAAT TOT IN DIE HOOFWEG, LINKS NA VELDRIFWEG, TOT IN VELDRIF, REGS NA PIKETBERG, CITRUSDAL, CLANWILLIAM, ELANDSBAAI, LINKS NA LAMBERTSBAAI EN TERUG OOR DIESELFDE ROETE.

OP.1525973. (2) MKAPHETSHU BATINI B ID NO 5810155518084. (3) DISTRICT: CALVINIA. POSTAL ADDRESS: P.O. BOX 1113, DIAZVILLE, SALDANHA, 7395 C/O ST. VREDSAL TAXI ASSO POSBUS 1314, VREDENBURG, 7380. (4) ADDITIONAL AUTHORITY, PERMIT NO. 602153/5 FROM MKAPHETSHU BATINI B (15 X PASSENGERS, DISTRICT: CALVINIA). (5) 1 X 15 PASSENGERS. (6) THE CONVEYANCE OF TAXI PASSENGERS. (7) AUTHORITY:

Permit No. 602153/5

BESTAANDE MAGTIGING:

737 MIDDELPOS SALDANHA - VREDENBURG

VANAF MIDDELPOS TAXI STAANPLEK TE MURRAYSTRAAT MIDDELPOS PLAKKERSKAMP GELEë TE SALDANHA, LINKS IN VRAAGOMSTRAAT, REGS IN GOODHOPESTRAAT, LINKS IN DIAZWEG, OOR CARTOL, LINKS IN SALDANHAWEG, REGS IN JACOB SADIESTRAAT NA VREDENBURG TAXI STAANPLEK VREDENBURG EN TERUG.

738 MIDDELPOS SALDANHA - SALDANHA

VANAF MIDDELPOS TAXI STAANPLEK TE MURRAYSTRAAT MIDDELPOS PLAKKERSKAMP GELEë TE SALDANHA, LINKS IN VRAAGOMSTRAAT, REGS

IN GOODHOPESTRAAT, LINKS IN DIAZWEG, OOR CARTOL, REGS IN SALDANHAWEG TOT BY SOUTHERN SEAS EN SEA HARVEST SALDANHA EN TERUG.

739 MIDDELPOS SALDANHA - SALDANHA

VANAF MIDDELPOS TAXI STAANPLEK TE MURRAYSTRAAT MIDDELPOS PLAKKERSKAMP GELEË TE SALDANHA, LINKS IN VRAAGOMSTRAAT, REGS IN GOODHOPESTRAAT, LINKS IN DIAZWEG, OOR CARTOL, LINKS IN SALDANHAWEG TOT BY SALDANHA TAXI STAANPLEK TE SALDANHA EN TERUG.

E75 SALDANHA - KAAPSTAD

FROM TAXI RANK IN SALDANHA, IN SALDANHA ROAD, LEFT INTO STEPHEN STREET, RIGHT INTO MARK STREET, INTO TAXI RANK IN VREDENBURG, RIGHT INTO JACOB SADIE STREET, LEFT INTO MARKET STREET, RIGHT INTO MAIN ROAD VREDENBURG, ALONG MAIN ROAD TO THE R27 INTERSECTION, RIGHT INTO THE R27, ALONG THE R27 (WEST COAST ROAD) WHICH BECOMES OTTO DU PLESSIS DRIVE, WHICH BECOMES MARINE DRIVE, LEFT INTO TABLE BAY BOULEVARD, LEFT INTO OSWALD PIROW ROAD, RIGHT INTO TOP DECK CAPE TOWN RAILWAY STATION AND RETURN ALONG THE SAME ROUTE SUBJECT TO THE CONDITION THAT ON THE FORWARD JOURNEY NO PASSENGERS ARE PICKED UP OR SET DOWN AFTER LEAVING SALDANHA AND ON THE RETURN JOURNEY NO PASSENGERS WILL BE PICKED UP AFTER LEAVING TOP DECK, CAPE TOWN RAILWAY STATION AND SET DOWN BEFORE SALDANHA IS REACHED.

H88 SALDANHA NA LANGEBAAN

VANAF TAXI STAANPLEK TE SALDANHA IN SALDANHAWEG, REGS IN SALDANHAWEG, REGS IN KAMSTRAAT, REGS OP R27, REGS OP M233 NA DIE MUNISIPALE WOONGEBIED TE LANGEBAAN EN TERUG OOR DIESELFDE ROETE.

ABOVE ROUTES ARE SUBJECT TO THE FOLLOWING CONDITIONS:

- (A) THAT NO PASSENGERS ARE PICKED UP AT ANY OTHER TAXI RANK.
- (B) THE VEHICLE MUST BE REGISTERED IN THE NAME OF THE PERMIT HOLDER.
- (C) THE HOLDER OF THIS PERMIT IS PROHIBITED FROM ENTERING INTO ANY AGREEMENT WHEREBY ANOTHER PARTY IS PERMITTED TO UNDERTAKE ROAD TRANSPORTATION FOR OWN GAIN UNDER AUTHORITY OF THIS PERMIT.
- (D) THE COMPLETE ROUTE MUST BE TRAVERSED AND NOT ONLY A PORTION OF IT.
- (E) THE PERMIT IS NOT TRANSFERABLE.
- (F) THE AUTHORITY IS REVIEWABLE AT ANY TIME.

BYKOMENDE MAGTIGING:

VANAF DIE TAXI STAANPLEK TE VREDENBURG, IN STEPHANSTRAAT, REGS IN MARKSTRAAT TOT IN DIE HOOFWEG TOT BY DIE R27 KRUIRING, OOR DIE R27 KRUIRING, NA LANGEBAANWEG, OOR HOPEFIELD, NA MOORREESBURG, RIEBEECK WES, TULBAGH, CERES, LAINGSBURG, LEEU GAMKA, ABERDEEN, GRAAFF REINET, CRADOCK, TARKASTAD, QUEENSTOWN, COFIMVABA NA ENGCOCO TAXI RANK EN TERUG OOR DIESELFDE ROETE.

VANAF DIE TAXI STAANPLEK TE VREDENBURG IN STEPHANSTRAAT, REGS IN MARKSTRAAT TOT IN DIE HOOFWEG TOT BY DIE R27 KRUIRING, OOR DIE R27 KRUIRING, NA LANGEBAANWEG, OOR HOPEFIELD NA MOORREESBURG, RIEBEECK WES, TULBAGH, CERES, LAINGSBURG, LEEU GAMKA, ABERDEEN, GRAAFF REINET, MIDDELBURG, STEYNSBURG, MOLTENO, DORDRECHT, INDWE, ELLIOTDALE, UGIE, MACLEAR NA MOUNT FLETCHER TAXI RANK EN TERUG OOR DIESELFDE ROETE.

OP.1525979. (2) MBELEKI MZIWONKE M ID NO 5911135685082. (3) DISTRICT: CALVINIA. POSTAL ADDRESS: DOLORIET ROOM 34, MIDDELPOS, DIAZVILLE, SALDANHA, 7395 C/O ST. VREDSAL TAXI ASSO POSBUS 1314, VREDENBURG, 7380. (4) ADDITIONAL AUTHORITY, PERMIT NO. 602168/5 FROM MBELEKI MZIWONKE M (15 X PASSENGERS, DISTRICT: CALVINIA). (5) 1 X 15 PASSENGERS. (6) THE CONVEYANCE OF TAXI PASSENGERS. (7) AUTHORITY:

Permit No. 602168/5

BESTAANDE MAGTIGING:

737 MIDDELPOS SALDANHA - VREDENBURG

VANAF MIDDELPOS TAXI STAANPLEK TE MURRAYSTRAAT MIDDELPOS PLAKKERSKAMP GELEË TE SALDANHA, LINKS IN VRAAGOMSTRAAT, REGS IN GOODHOPESTRAAT, LINKS IN DIAZWEG, OOR CARTOL, LINKS IN SALDANHAWEG, REGS IN JACOB SADIESTRAAT NA VREDENBURG TAXI STAANPLEK VREDENBURG EN TERUG.

738 MIDDELPOS SALDANHA - SALDANHA

VANAF MIDDELPOS TAXI STAANPLEK TE MURRAYSTRAAT MIDDELPOS PLAKKERSKAMP GELEË TE SALDANHA, LINKS IN VRAAGOMSTRAAT, REGS IN GOODHOPESTRAAT, LINKS IN DIAZWEG, OOR CARTOL, REGS IN SALDANHAWEG TOT BY SOUTHERN SEAS EN SEA HARVEST SALDANHA EN

739 MIDDELPOS SALDANHA - SALDANHA

VANAF MIDDELPOS TAXI STAANPLEK TE MURRAYSTRAAT MIDDELPOS
PLAKKERSKAMP GELEES TE SALDANHA, LINKS IN VRAAGOMSTRAAT, REGS
IN GOODHOPESTRAAT, LINKS IN DIAZWEG, OOR CARTOL, LINKS IN
SALDANHAWEG TOT BY SALDANHA TAXI STAANPLEK TE SALDANHA EN

E75 - SALDANHA - KAAPSTAD

FROM TAXI RANK IN SALDANHA, IN SALDANHA ROAD, LEFT INTO STEPHAN STREET,
RIGHT INTO MARK STREET, INTO TAXI RANK IN VREDENBURG, RIGHT INTO JACOB
SADIE STREET, LEFT INTO MARKET STREET, RIGHT INTO MAIN ROAD VREDENBURG,
ALONG MAIN ROAD TO THE R27 INTERSECTION, RIGHT INTO THE R27, ALONG THE R27
(WEST COAST ROAD) WHICH BECOMES OTTO DU PLESSIS DRIVE, WHICH BECOMES MARINE
DRIVE, LEFT INTO TABLE BAY BOULEVARD, LEFT INTO OSWALD PIROW ROAD, RIGHT
INTO TOP DECK CAPE TOWN RAILWAY STATION AND RETURN ALONG THE SAME ROUTE.

ABOVE ROUTES ARE SUBJECT TO THE FOLLOWING CONDITIONS:

(A) THAT NO PASSENGERS ARE PICKED UP AT ANY OTHER TAXI RANK.
(B) THE VEHICLE MUST BE REGISTERED IN THE NAME OF THE PERMIT
HOLDER.

(C) THE HOLDER OF THIS PERMIT IS PROHIBITED FROM ENTERING
INTO ANY AGREEMENT WHEREBY ANOTHER PARTY IS PERMITTED TO
UNDERTAKE ROAD TRANSPORTATION FOR OWN GAIN UNDER
AUTHORITY OF THIS PERMIT.

(D) THE COMPLETE ROUTE MUST BE TRAVERSED AND NOT ONLY A
PORTION OF IT.

(E) THE PERMIT IS NOT TRANSFERABLE.

(F) THE AUTHORITY IS REVIEWABLE AT ANY TIME.

BYKOMENDE MAGTIGING:

VANAF DIE TAXI STAANPLEK TE VREDENBURG IN STEPHANSTRAAT, REGS IN MARKSTRAAT
TOT IN DIE HOOFWEG TOT BY DIE R27 KRUISING, OOR DIE R27 KRUISING NA
LANGEBANWEG, OOR HOEFELD NA MOORREESBURG, RIEBECK WES, TULBAGH, CERES,
LAINGSBURG, LEEU GAMKA, ABERDEEN, GRAAFF REINET, CRADOCK, TARKASTAD,
QUEENSTOWN, COUMABA NA ENGCOB TAXI RANK EN TERUG OOR DIESELDE ROETE.
VANAF DIE TAXI STAANPLEK TE VREDENBURG, IN STEPHANSTRAAT, REGS IN
MARKSTRAAT TOT IN DIE HOOFWEG TOT BY DIE R27 KRUISING, OOR DIE R27
KRUISING, NA LANGEBANWEG OOR HOEFELD, NA MOORREESBURG, RIEBECK WES,
TULBAGH, CERES, LAINGSBURG, LEEU GAMKA, ABERDEEN, GRAAFF REINET,
MIDDELBURG, STEYNSBURG, MOLLENO, DORDRECHT, INDIWE ELLIOTDALE, UGIE, MACLEAR
NA MOUNT FLETCHER TAXI RANK EN TERUG OOR DIESELDE ROETE.

OP.1526006. (2) SAWANA FRANS MNTOKWENZANI FM ID NO 7006066901083. (3)
DISTRICT: VREDENBURG. POSTAL ADDRESS: NO 10688 KELVIN STREET, TIMBER
CITY, VREDENBURG, 7380 C/O ST. VREDASAL TAXI ASSO POSBUS 1314, VREDENBURG,
7380. (4) ADDITIONAL AUTHORITY, PERMIT NO. 1519217/2 FROM SAWANA FRANS
MNTOKWENZANI FM (15 X PASSENGERS, DISTRICT: VREDENBURG). (5) 1 X 15
PASSENGERS. (6) THE CONVEYANCE OF TAXI PASSENGERS. (7) AUTHORITY:
BESTAANDE MAGTIGING:
Permit No. 1519217/2

919 DIAZVILLE SALDANHA - SALDANHA

VANAF TAXI STAANPLEK IN VRAAGOMSTRAAT, DIAZVILLE, IN VRAAGOMSTRAAT, REGS IN
GOODHOPESTRAAT, LINKS IN DIAZWEG, LINKS IN HOOFWEG, SALDANHA NA TAXI
STAANPLEK IN HOOFWEG SALDANHA EN TERUG.

921 DIAZVILLE SALDANHA - VREDENBURG

VANAF TAXI STAANPLEK TE VRAAGOMSTRAAT, DIAZVILLE SALDANHA, REGS IN
GOODHOPESTRAAT, LINKS IN DIAZWEG TOT BY CARTOL STOP, LINKS IN SALDANHAWEG,
929 DIAZVILLE - SALDANHA - SEA HARVEST, SALDANHA

VANAF TAXI STAANPLEK TE VRAAGOMSTRAAT, DIAZVILLE, SALDANHA, LINKS IN
VRAAGOMSTRAAT, REGS IN GOODHOPE STRAAT, LINKS IN DIAZWEG, REGS IN
SALDANHAWEG, LINKS NA SEA HARVEST, SALDANHA EN TERUG.

957 VREDENBURG - CAPE TOWN

FROM TAXI RANK IN VREDENBURG, RIGHT INTO JACOB SADIE STREET, LEFT INTO
MARKET STREET, RIGHT INTO MAIN ROAD, VREDENBURG, ALONG MAIN ROAD TO THE R27
INTERSECTION, RIGHT INTO THE R27, ALONG THE R27 (WEST COAST ROAD) WHICH
BECOMES OTTO DU PLESSIS DRIVE, WHICH BECOMES MARINE DRIVE, LEFT INTO TABLE
BAY BOULEVARD, LEFT INTO OSWALD PIROW ROAD, RIGHT INTO TOP DECK, CAPE TOWN
RAILWAY STATION SUBJECT TO THE CONDITION THAT PASSENGERS ONLY DISSEMBARK AT
TOP DECK, CAPE TOWN.

ROUTES ARE SUBJECT TO THE FOLLOWING CONDITIONS:

- (A) THAT NO PASSENGERS ARE PICKED UP AT ANY OTHER TAXI RANK.
 (B) THE VEHICLE MUST BE REGISTERED IN THE NAME OF THE PERMIT HOLDER.
 (C) THE HOLDER OF THIS PERMIT IS PROHIBITED FROM ENTERING INTO ANY AGREEMENT WHEREBY ANOTHER PARTY IS PERMITTED TO UNDERTAKE ROAD TRANSPORTATION FOR OWN GAIN UNDER AUTHORITY OF THIS PERMIT.
 (D) THE COMPLETE ROUTE MUST BE TRAVERSED AND NOT ONLY A PORTION OF IT.
 (E) THE PERMIT IS NOT TRANSFERABLE.
 (F) THE AUTHORITY IS REVIEWABLE AT ANY TIME.

BYKOMENDE MAGTIGING:

VANAF DIE TAXI STAANPLEK TE VREDENBURG IN STEPHANSTRAAT, REGS IN MARKSTRAAT, TOT IN DIE HOOFWEG TOT BY DIE R27 KRUISSING, OOR DIE R27 KRUISSING NA LANGEBAANWEG, OOR HOPEFIELD, NA MOORREESBURG, RIEBEECK WES, TULBAGH, CERES, LAINGSBURG, LEEU GAMKA, ABERDEEN, GRAAFF REINET, CRADOCK, TARKASTAD, QUEENSTOWN, COFIMVABA NA ENGCOCO TAXI RANK EN TERUG OOR DIESELFDE ROETE.

VANAF DIE TAXI STAANPLEK TE VREDENBURG, IN STEPHANSTRAAT, REGS IN MARKSTRAAT TOT IN DIE HOOFWEG TOT BY DIE R27 KRUISSING, OOR DIE R27 KRUISSING NA LANGEBAANWEG OOR HOPEFIELD NA MOORREESBURG, RIEBEECK WES, TULBAGH, CERES, LAINGSBURG, LEEU GAMKA, ABERDEEN, GRAAFF REINET, MIDDELBURG, STEYNSBURG, MOLTENO, DORDRECHT, INDWE, ELLIOTDALE, UGIE, MACLEAR NA MOUNT FLETCHER TAXI RANK EN TERUG OOR DIESELFDE ROETE.

VANAF DIE TAXI STAANPLEK TE VREDENBURG, IN STEPHANSTRAAT, REGS IN MARKSTRAAT TOT IN DIE HOOFWEG TOT BY DIE R45, REGS IN SPOORNET HOOFKWARTIERE, LINKS OP R27, REGS NA LANGEBAAN WOONGEBIED EN TERUG OOR DIESELFDE ROETE.

VANAF VREDENBURG TAXI STAANPLEK TE VREDENBURG, IN STEPHANSTRAAT, REGS IN MARKSTRAAT TOT IN DIE HOOFWEG, LINKS NA VELDRIFFWEG TOT IN VELDRIFF, REGS NA PIKETBERG, CITRUSDAL, CLANWILLIAM, ELANDSBAAI, LINKS NA LAMBERTSBAAI EN TERUG OOR DIESELFDE ROETE.

OP.1526009. (2) GCUWA SKWAYINGE TERON ST ID NO 5401155630085. (3) DISTRICT: VREDENBURG. POSTAL ADDRESS: MAARTBLUMSTRAAT 44, LAINGVILLE, VREDENBURG, 7390 C/O ST. VREDSAL TAXI ASSO POSBUS 1314, VREDENBURG, 7380. (4) ADDITIONAL AUTHORITY, PERMIT NO. 1504709/4 FROM GCUWA SKWAYINGE TERON ST (15 X PASSENGERS, DISTRICT: VREDENBURG). (5) 1 X 15 PASSENGERS. (6) THE CONVEYANCE OF TAXI PASSENGERS. (7) AUTHORITY:

Permit No. 1504709/4

BESTAANDE MAGTIGING:

791 - LAINGVILLE - VREDENBURG

VANAF HOOFSTRAAT LAINGVILLE, LINKS IN ST HELENWEG, REGS BY VELDRIFF KRUISSING, OP VELDRIFFWEG OP PAD NA VREDENBURG, REGS IN HILLSTRAAT, LINKS IN MARKSTRAAT NA TAXI STAANPLEK IN MARKSTRAAT VREDENBURG EN TERUG OOR DIESELFDE ROETE ONDERWORPE AAN DIE VOLGENDE VOORWAARDES: (A) DAT GEEN PASSASIERE BY ENIGE ANDER HUURMOTORSTAANPLEK OPGETEL MAG WORD NIE. (B) DIE VOERTUIG MOET IN DIE NAAM VAN DIE APPLICANT GEREISTREER WEES. (C) DIE HOUER VAN HIERDIE PERMIT WORD BELET OM 'N OOREENKOMS AAN TE GAAN WAARKRAGTENS ENIGE ANDER PARTY GEMAGTIG WORD OM VIR EIE GEWIN PADVERVOER TE ONDERNEEM KRAGTENS MAGTIGING VERLEEN DEUR HIERDIE PERMIT. (D) DIE VOLLEDIGE ROETE MOET BEDRYF WORD EN NIE SLEGS 'N GEDEELTE VAN DIE ROETE NIE. (E) DIE PERMIT IS NIE OORDRAAGBAAR NIE. (F) BOGEMELDE MAGTIGING IS HERSIENBAAR TEN ENIGE TYD.

BYKOMENDE MAGTIGING:

VANAF DIE TAXI STAANPLEK TE VREDENBURG, IN STEPHANSTRAAT, REGS IN MARKSTRAAT, TOT IN DIE HOOFWEG TOT BY DIE R27 KRUISSING, OOR DIE R27 KRUISSING NA LANGEBAANWEG, OOR HOPEFIELD, NA MOORREESBURG, RIEBEECK WES, TULBAGH, CERES, LAINGSBURG, LEEU GAMKA, ABERDEEN, GRAAFF REINET, CRADOCK, TARKASTAD, QUEENSTOWN, COFIMVABA NA ENGCOCO TAXI RANK EN TERUG OOR DIESELFDE ROETE.

VANAF DIE TAXI STAANPLEK TE VREDENBURG, IN STEPHANSTRAAT, REGS IN MARKSTRAAT TOT IN DIE HOOFWEG TOT BY DIE R27 KRUISSING, OOR DIE R27 KRUISSING, NA LANGEBAANWEG OOR HOPEFIELD, NA MOORREESBURG, RIEBEECK WES, TULBAGH, CERES, LAINGSBURG, LEEU GAMKA, ABERDEEN, GRAAFF REINET, MIDDELBURG, STEYNSBURG, MOLTENO, DORDRECHT, INDWE, ELLIOTDALE, UGIE, MACLEAR NA MOUNT FLETCHER TAXI RANK EN TERUG OOR DIESELFDE ROETE.

957 VREDENBURG - CAPE TOWN

FROM TAXI RANK IN VREDENBURG, RIGHT INTO JACOB SADIE STREET, LEFT INTO MARKET STREET, RIGHT INTO MAIN ROAD, VREDENBURG, ALONG MAIN ROAD TO THE R27 INTERSECTION, RIGHT INTO THE R27, ALONG THE R27 (WEST COAST ROAD) WHICH BECOMES OTTO DU PLESSIS DRIVE, WHICH BECOMES MARINE DRIVE, LEFT INTO TABLE

BAY BOULEVARD, LEFT INTO OSWALD PIROW ROAD, RIGHT INTO TOP DECK, CAPE TOWN RAILWAY STATION AND RETURN ALONG THE SAME ROUTE.

OP.1526084. (2) PIETERSEN DIRK IGNATIUS DI ID NO 5305235037080. POSTAL ADDRESS: 28 WOODPECKER CRESCENT, ROBINVALE, ATLANTIS, 7349. (4) TRANSFER OF PERMIT, PERMIT NO. 503185/0 FROM GANIEF ABDUL GAFFOOR AG (24 X PASSENGERS, DISTRICT: MALMESBURY). (7) AUTHORITY AS IN LAST MENTIONED PERMIT(S).

OP.1526096. (2) ABRAHAMS ABRAHAM A ID NO 4002245088085. (3) DISTRICT: VREDENBURG. POSTAL ADDRESS: P.O. BOX 209, VREDENBURG, 7380 C/O ST. VREDSAL TAXI ASSO POSBUS 1314, VREDENBURG, 7380. (4) ADDITIONAL AUTHORITY, PERMIT NO. 513497/6 FROM ABRAHAMS ABRAHAM A (15 X PASSENGERS, DISTRICT: VREDENBURG). (5) 1 X 15 PASSENGERS. (6) THE CONVEYANCE OF TAXI PASSENGERS. (7) AUTHORITY:

Permit No. 513497/6
BESTAANDE MAGTIGING:

927 - VREDENBURG - SALDANHA STAAL

VANAF TAXI STAANPLEK TE JAKOB SADIESTRAAT VREDENBURG, LINKS IN STEPHENSTRAAT, LINKS IN SALDANHAWEG, REGS IN HOOFWEG TOT BY R45, REGS NA SPOORNET HOOFKWARTIERE, LINKS OP R27, REGS NA LANGEBAAN, REGS NA SALDANHA STAAL KOMPLEKS EN TERUG.
853 - VREDENBURG - LOUWVILLE

VANAF TAXI STAANPLEK TE JAKOB SADIESTRAAT VREDENBURG, LINKS IN STEPHENSTRAAT, LINKS IN SALDANHAWEG, LINKS IN KOOTJIESKLOOFSTRAAT, IN BERGSIGSTRAAT, IN VINKSTRAAT, IN KWARTELSTRAAT, IN NACKERDIENSTRAAT, IN PETRUS MEYERSTRAAT, IN SUIKERBOSLAAN, IN PETUNIASTRAAT, IN ERICALAAN LOUWVILLE EN TERUG.

921 - DIAZVILLE SALDANHA - VREDENBURG

VANAF TAXI STAANPLEK TE VRAAGOMSTRAAT DIAZVILLE SALDANHA, REGS IN GOODHOPESTRAAT, LINKS IN DIAZWEG TOT BY CARTOL STOP, LINKS IN SALDANHAWEG, REGS IN JACOB SADIESTRAAT, LINKS IN VREDENBURG TAXI STAANPLEK EN TERUG.

929 - DIAZVILLE SALDANHA - SEA HARVEST SALDANHA

VANAF TAXI STAANPLEK TE VRAAGOMSTRAAT DIAZVILLE SALDANHA, LINKS IN VRAAGOMSTRAAT, REGS IN GOODHOPESTRAAT, LINKS IN DIAZWEG, REGS IN SALDANHAWEG, LINKS NA SEA HARVEST SALDANHA EN TERUG.

957 - VREDENBURG - CAPE TOWN

FROM TAXI RANK IN VREDENBURG, RIGHT INTO JACOB SADIE STREET, LEFT INTO MARKET STREET, RIGHT INTO MAIN ROAD VREDENBURG, ALONG MAIN ROAD TO THE R27 INTERSECTION, RIGHT INTO THE R27, ALONG THE R27 (WEST COAST ROAD) WHICH BECOMES OTTO DU PLESSIS DRIVE, WHICH BECOMES MARINE DRIVE, LEFT INTO TABLE BAY BOULEVARD, LEFT INTO OSWALD PIROW ROAD, RIGHT INTO TOP DECK CAPE TOWN RAILWAY STATION AND RETURN.
BOGENOEMDE ROETES IS ONDERWORPE AAN DIE VOLGENDE VOORWAARDES

(A) DAT GEEN PASSASIERE BY ENIGE ANDER HUURMOTORSTAANPLEK OPGETEL MAG WORD NIE.

(B) DIE VOERTUIG MOET IN DIE NAAM VAN DIE APPLIKANT GEREISTREER WEES.

(C) DIE HOUER VAN HIERDIE PERMIT WORD BELET OM 'N OOREENKOMS AAN TE GAAN WAARKRAGTENS ENIGE ANDER PARTY GEMAGTIG WORD OM VIR EIE GEWIN PADVERVOER TE ONDERNEEM KRAGTENS MAGTIGING VERLEEN DEUR HIERDIE PERMIT.

(D) DIE VOLLEDIGE ROETE MOET BEDRYF WORD EN NIE SLEGS 'N GEDEELTE VAN DIE ROETE NIE.

(E) DIE PERMIT IS NIE OORDRAAGBAAR NIE.

(F) BOGEMELDE MAGTIGING IS HERSIENBAAR TEN ENIGE TYD.

BYKOMENDE MAGTIGING:

VREDENBURG - SPRINGBOK

VANAF TAXI STAANPLEK TE VREDENBURG IN STEPHANSTRAAT, LINKS IN MARKSTRAAT, REGS IN HOOFWEG VREDENBURG, LINKS IN VELDRIFWEG TOT IN VELDRIF, REGS NA PIKETBERG LINKS OP N7 NA CITRUSDAL, CLANWILLIAM, KLAWER, VANRHYNSDORP, GARIES, KAMMIESKROON, SPRINGBOK, STEINKOPF NA PORT NOLLOTH EN TERUG OOR DIESELFDE ROETE.

924 VREDENBURG - UPINGTON

VANAF TAXI STAANPLEK TE VREDENBURG, LINKS IN STEPHENSTRAAT, LINKS IN SALDANHAWEG, REGS IN HOOFWEG TOT R45, LINKS IN R311 TOT MOORREESBURG, LINKS IN N7 VERBY VANRHYNSDORP, REGS IN R27 TOT BY KEIMOS, REGS IN N14 TOT BY UPINGTON EN TERUG.

OP.1526101. (2) MNGXEKEZA MBULELO ARCHIBOLD MA ID NO 6906105571089. (3) DISTRICT: KUILSRIVIER. POSTAL ADDRESS: 2 MORLEY STREET, DELFT SOUTH, 7100. (4) NEW APPLICATION. (5) 1 X 15 PASSENGERS. (6) THE CONVEYANCE OF TAXI PASSENGERS. (7) AUTHORITY: FROM SUBURBAN DOWN TO DELFT MAIN ROAD TO TRAFFIC CIRCLE LEFT LEIDEN INTO CIRCLE AT SEVEN ELEVEN LEFT DELFT MAIN ROAD PROCEED STRAIGHT ACROSS STELLENBOSCH ROAD TO PARK CITY BACK TO JOIN STELLENBOSCH ROAD PROCEED STRAIGHT LEFT INTO NOOIENSFONTEIN ROAD INTO KUILSRIVER MAIN ROAD BACK DOWN TO ROBOT JOIN BUTSKOP ROAD RIGHT TO WIMBLEDON ROAD LEFT TO JOIN STELLENBOSCH ROAD VIA SAME ROUTE RETURN ON THE SAME ROUTE IN THE REVERSE DIRECTION. FROM SUBURBAN DOWN TO DELFT MAIN ROAD LEFT TO LEIDEN PARK INTO A TRAFFIC CIRCLE LEFT DELFT MAIN ROAD, LEFT JOIN STELLENBOSCH ROAD, PROCEED STRAIGHT AT ROBOT LEFT INTO MODDERDAM ROAD, PROCEED WITH MODDERDAM ROAD AT THE ROBOT RIGHT INTO VALHALLA DRIVE STRAIGHT TO EPPING 2, LEFT CARVIER STREET DOWN TO BONTEHEUWEL STATION LEFT INTO VANGUARD DRIVE PROCEED TO GRAND WEST CASINO STRAIGHT LEFT SUMMER GREENS STRAIGHT TO RATANGA JUNCTION VIA KILLARNEY.

OP.1526171. (2) ABRAHAMS SORAYA S ID NO 5705290753085. (3) DISTRICT: GOODWOOD. POSTAL ADDRESS: NO.3 WILLIS STREET, CRAWFORD, ATHLONE, 7764 C/O MAITLAND AMALGAMATED TAXI ASSOCIATION P.O. BOX 558, MAITLAND, 7404. (4) ADDITIONAL AUTHORITY, PERMIT NO. 1527178/0 FROM ABRAHAMS SORAYA S (11 X PASSENGERS, DISTRICT: GOODWOOD). (5) 1 X 11 PASSENGERS. (6) THE CONVEYANCE OF TAXI PASSENGERS. (7) AUTHORITY: Permit No. 1527178/0 EXISTING AUTHORITY:

72 MAITLAND - KOEBERG POWER STATION

FROM TAXI RANK AT MAITLAND RAILWAY STATION, RIGHT INTO STATION ROAD, LEFT AT CORONATION ROAD, RIGHT AT KOEBERG ROAD PASSING BROOKLYN, RUGBY, LEFT INTO BOUNDARY ROAD, RIGHT INTO OTTO DU PLESSIS DRIVE, LEFT INTO OCEAN WAY DRIVE SUNSET BEACH RIGHT AT BEACH BAY AVENUE, LEFT INTO OTTO DU PLESSIS DRIVE, LEFT AT MARINE DRIVE, PASSING DOLPHIN BEACH HOTEL, LEFT AT SIR DAVID BAIRD DRIVE BLOUBERGSTRAND, LEFT AT MARINE DRIVE, LEFT INTO OTTO DU PLESSIS DRIVE MELKBOSSTRAND TO KOEBERG POWER STATION AND RETURN AS FOLLOWS: INTO OTTO DU PLESSIS DRIVE, RIGHT INTO MARINE DRIVE, LEFT INTO BLAAUWBERG ROAD, PASSING BAYSIDE CENTRE TABLE VIEW, RIGHT INTO KOEBERG ROAD, PASSING KILLARNEY, MONTAGUE GARDENS, MARCONI BEAM, RIGHT INTO RACE COURSE ROAD, RETURN INTO KOEBERG ROAD, RIGHT INTO KOEBERG ROAD, LEFT INTO FREEDOM WAY TO JOE SLOVO PARK, RETURN INTO FREEDOM WAY, RIGHT INTO MILKY WAY DRIVE PHOENIX, LEFT AT KOEBERG ROAD PASSING CAMBRIDGE CENTRE POINT, RUGBY, BROOKLYN, LEFT INTO CORONATION ROAD, RIGHT INTO STATION ROAD, LEFT TO TAXI TERMINUS AT MAITLAND RAILWAY STATION.

137 MAITLAND - BLOUBERGSTRAND

FROM TAXI RANK AT MAITLAND RAILWAY STATION, RIGHT AT STATION ROAD, LEFT AT CORONATION ROAD, RIGHT AT KOEBERG ROAD, ALONG KOEBERG ROAD, LEFT INTO BOUNDARY ROAD AT THE START OF MILNERTON, RIGHT INTO OTTO DU PLESSIS DRIVE, LEFT AT OCEAN WAY DRIVE SUNSET BEACH, RIGHT AT BAY BEACH AVENUE, LEFT AT OTTO DU PLESSIS DRIVE, LEFT AT MARINE DRIVE PASSING DOLPHIN BEACH HOTEL, LEFT INTO SIR DAVID BAIRD DRIVE BLOUBERGSTRAND AND RETURN ALONG THE SAME ROUTE.

355 MAITLAND - MITCHELL'S PLAIN

FROM TAXI RANK AT MAITLAND RAILWAY STATION, RIGHT INTO STATION ROAD, LEFT INTO VOORTREKKER ROAD, LEFT INTO KOEBERG ROAD (M15), PROCEED ALONG M15, LEFT ONTO N2, ALONG N2, LEFT AT R300/MITCHELL'S PLAIN TURN OFF, ALONG R300 TOWARDS MITCHELL'S PLAIN, LEFT INTO A Z BERMAN AVENUE, RIGHT INTO 8TH AVENUE TO TOWN CENTRE, MITCHELL'S PLAIN AND RETURN ALONG THE SAME ROUTE.

357 MAITLAND - MONTAGUE GARDENS

FROM TAXI RANK AT MAITLAND RAILWAY STATION, RIGHT INTO STATION ROAD, LEFT INTO CORONATION ROAD, RIGHT INTO KOEBERG ROAD, ALONG KOEBERG ROAD, RIGHT ONTO N1, LEFT AT N7 TURN OFF, LEFT INTO BOSMANS DAM ROAD, RIGHT INTO MONTAGUE DRIVE,

MONTAGUE GARDENS AND RETURN AS FOLLOWS: LEFT INTO FREEDOM ROAD OR RACE COURSE ROAD, LEFT INTO KOEBERG ROAD, VIA CAMBRIDGE TAXI RANK, PROCEED ALONG KOEBERG ROAD, LEFT INTO CORONATION ROAD, RIGHT INTO STATION ROAD, TO MAITLAND RAILWAY STATION.

358 MAITLAND - KILLARNEY

FROM TAXI RANK MAITLAND RAILWAY STATION, RIGHT INTO STATION ROAD, LEFT INTO CORONATION ROAD, RIGHT INTO KOEBERG ROAD, ALONG KOEBERG ROAD TO KILLARNEY AND RETURN ALONG THE SAME ROUTE.

414 MAITLAND - CAPE TOWN

FROM TAXI RANK IN MAITLAND, RIGHT INTO STATION ROAD, LEFT INTO VOORTREKKER ROAD, ALONG VOORTREKKER ROAD, AROUND CIRCLE, RIGHT INTO ALBERT ROAD, ALONG ALBERT ROAD, INTO NEW MARKET STREET, LEFT INTO RUSSEL ROAD, RIGHT INTO SIR LOWRY ROAD, RIGHT INTO OSWALD PIROW ROAD, LEFT INTO TOP DECK, CAPE TOWN RAILWAY STATION CAPE TOWN AND RETURN.

415 MAITLAND - KILLARNEY GARDENS

FROM TAXI RANK IN MAITLAND, RIGHT INTO STATION ROAD, LEFT INTO CORONATION ROAD, RIGHT INTO KOEBERG ROAD, ALONG KOEBERG ROAD, INTO POTSDAM ROAD, RIGHT INTO KILLARNEY AVENUE, KILLARNEY AND RETURN.

ROUTES ARE SUBJECT TO THE FOLLOWING CONDITIONS:

- (A) THAT NO PASSENGERS ARE PICKED UP AT ANY OTHER TAXI RANK.
- (B) THE VEHICLE MUST BE REGISTERED IN THE NAME OF THE APPLICANT.
- (C) THE HOLDER OF THIS LICENCE IS PROHIBITED FROM ENTERING INTO ANY AGREEMENT WHEREBY ANOTHER PARTY IS PERMITTED TO UNDERTAKE ROAD TRANSPORTATION FOR OWN GAIN UNDER AUTHORITY OF THIS LICENCE.
- (D) THE COMPLETE ROUTE MUST BE TRAVERSED AND NOT ONLY A PORTION OF IT.
- (E) THE OPERATING LICENCE IS NOT TRANSFERABLE.
- (F) THE AUTHORITY IS REVIEWABLE AT ANY TIME.

ADDITIONAL AUTHORITY:

ROUTE 1

FROM CAPE TOWN STATION DECK, LEFT INTO OSWALD PIROW DRIVE, RIGHT AT N1, LEFT AT KOEBERG ROAD TURN OFF, THROUGH BROOKLYN, RUGBY, MILNERTON, SUMMER GREENS, RATANGA JUNCTION, CENTURY CITY, PHOENIX, JOE SLOVE, MONTAGUE GARDENS, SUNSET BEACH, KILLARNEY AND KILLARNEY GARDENS INTO DE NOON ONTO BLAAUWBERG ROAD TO BAYSIDE CENTRE, TABLE VIEW, BLAAUWBERG AND BLAAUWBERGRAND AND MELKBOSSTRAND AND RETURN AS FOLLOWS ONTO OTTO DU PLESSIS DRIVE WHICH BECOMES MARINE DRIVE LEFT ONTO N1, INTO OSWALD PIROW DRIVE INTO CAPE TOWN STATION TOP DECK.

ROUTE 2

FROM CAPE TOWN STATION TOP DECK, LEFT AT OSWALD PIROW DRIVE INTO DOCK ROAD TO PAARDEN EILAND THEN INTO MARINE DRIVE RIGHT BOUNDARY ROAD, LEFT INTO KOEBERG ROAD, LEFT INTO BLAAUWBERG ROAD TO PARKLANDS ESTATE, SUNNYDALE, TABLE VIEW THEN LEFT AT OTTO DU PLESSIS DRIVE TO CAPE TOWN STATION TOP DECK.

ROUTE 3

FROM CAPE TOWN STATION DECK, LEFT INTO OSWALD PIROW DRIVE, INTO DOCK ROAD AND OVER MARINE DRIVE, THROUGH PAARDEN EILAND RIGHT AT SECTION STREET, LEFT INTO KOEBERG ROAD, RIGHT AT BLAAUWBERG ROAD INTO TABLE VIEW BAYSIDE, CONTINUE TO OTTO DU PLESSIS DRIVE, LEFT INTO SIR DAVID BAIRD DRIVE, INTO OTTO DU PLESSIS DRIVE TO KOEBERG POWER STATION AND RETURN AS FOLLOWS ONTO WEST COAST ROAD, LEFT INTO BLAAUWBERG ROAD, RIGHT KOEBERG ROAD, LEFT CORONATION ROAD, ROYAL OR VOORTREKKER ROAD, RIGHT STATION ROAD, VIA MAITLAND STATION THEN ONTO VOORTREKKER ROAD TOWARDS SALT RIVER ROUND THE TRAFFIC CIRCLE INTO ALBERT ROAD, LEFT INTO RUSSEL STREET, RIGHT INTO SIR LOWRY ROAD, RIGHT OSWALD PIROW DRIVE, LEFT INTO THE CAPE TOWN STATION DECK AND RETURN.

OP.1526180. (2) DAVIDS JOSEPH J ID NO 6405195180083. (3) DISTRICT: SWELLENDAM. POSTAL ADDRESS: COOPERSTRAAT 87, SWELLENDAM, 6740. (4) NEW APPLICATION(PERMIT HOLDER). (5) 1 X 15 PASSENGERS. (6) THE CONVEYANCE OF ORGANISED PARTIES. (7) AUTHORITY: VANAF DISTRIK SWELLENDAM MET 'N RADIUS VAN 580 KM EN TERUG.

OP.1526181. (2) DAVIDS JOSEPH J ID NO 6405195180083. (3) DISTRICT: SWELLENDAM. POSTAL ADDRESS: COOPERSTRAAT 87, SWELLENDAM, 6740. (4) NEW APPLICATION(PERMIT HOLDER). (5) 1 X 37 PASSENGERS. (6) THE CONVEYANCE OF OTHER. (7) AUTHORITY: GEORGANISEERDE GROEPE -

VANAF DISTRIK SWELLENDAM NA PLEKKE GELEË BINNE 480 KM EN TERUG.

VERVOER VAN LEERDERS -

OOR 'N TOTALE AFSTAND VAN 63 KM VANAF VLEITJIE INDRAAI, DIPTKA, KINKOE I, PROESKOP, KINKOE II, HARTBEESRIVER, KOESANIEHEK EN DUNNSTOOR NA PRIMÊRE SKOOL, MULLERSRUS.

OP.1526183. (2) TEMELE SANGO PETROS SP ID NO 6306145951187. (3) DISTRICT: WYNBERG. POSTAL ADDRESS: 1651 MTHOMBE STREET, PHILLIPI, 7785 C/O CATA - LONG DISTANCE 241 VOORTREKKER ROAD, PROTEA TOYOTA BUILDING, BELLVILLE, 7530. (4) NEW APPLICATION(PERMIT HOLDER). (5) 1 X 15 PASSENGERS. (6) THE CONVEYANCE OF TAXI PASSENGERS. (7) AUTHORITY: A53 NYANGA - UMTATA

FROM THE TAXI RANK IN NYANGA, INTO SITHANDATHU DRIVE, LEFT INTO ZWELITSHA DRIVE, LEFT INTO MILLER ROAD, RIGHT INTO OWEN ROAD, RIGHT INTO KLIPFONTEIN ROAD, LEFT INTO QUARRY ROAD, RIGHT INTO SETTLERS WAY (N2), LEFT ONTO R300, RIGHT ONTO N1, ALONG N1 TO BEAUFORT WEST, RIGHT ONTO R61, ALONG R61 TO ABERDEEN, LEFT ONTO R57 TO GRAAFF REINET, RIGHT ONTO R61 TO TAXI RANK IN UMTATA AND RETURN ALONG THE SAME ROUTE.

A54 NYANGA - TELLE BRIDGE

FROM THE TAXI RANK IN NYANGA, INTO SITHANDATHU DRIVE, LEFT INTO ZWELITSHA DRIVE, LEFT INTO MILLER ROAD, RIGHT INTO OWEN ROAD, RIGHT INTO KLIPFONTEIN ROAD, LEFT INTO QUARRY ROAD, RIGHT INTO SETTLERS WAY (N2), LEFT ONTO R300, RIGHT ONTO N1, ALONG N1 TO COLESBERG, RIGHT ONTO R58 TO LADY GREY, RIGHT ONTO R393 TO STERKSPRUIT ONTO PALMIET AT TELLE BRIDGE AND RETURN ALONG THE SAME ROUTE.

A55 NYANGA - KING WILLIAM'S TOWN

FROM THE TAXI RANK IN NYANGA, INTO SITHANDATHU DRIVE, LEFT INTO ZWELITSHA DRIVE, LEFT INTO MILLER ROAD, RIGHT INTO OWEN ROAD, RIGHT INTO KLIPFONTEIN ROAD, LEFT INTO QUARRY ROAD, RIGHT INTO SETTLERS WAY (N2), LEFT ONTO R300, RIGHT ONTO N1, ALONG N1 TO BEAUFORT WEST, RIGHT ONTO R61, ALONG R61 TO ABERDEEN, LEFT ONTO R57 TO GRAAFF REINET, RIGHT ONTO R63 TO KEISKAMMAHOEK, PROCEED ALONG R352 TO TANDALA, LEFT ONTO N2 TO KING WILLIAM'S TOWN, RIGHT INTO WELLINGTON STREET TO TAXI RANK IN KING WILLIAM'S TOWN AND RETURN ALONG THE SAME ROUTE.

A56 NYANGA - EAST LONDON

FROM THE TAXI RANK IN NYANGA, INTO SITHANDATHU DRIVE, LEFT INTO ZWELITSHA DRIVE, LEFT INTO MILLER ROAD, RIGHT INTO OWEN ROAD, RIGHT INTO KLIPFONTEIN ROAD, LEFT INTO QUARRY ROAD, RIGHT INTO SETTLERS WAY (N2), ALONG N2 TO EAST LONDON AND RETURN ALONG THE SAME ROUTE.

OP.1526216. (2) SOLOMON RAYMOND R ID NO 5407045183086. (3) DISTRICT: KUILSRIVIER. POSTAL ADDRESS: NO.1 DURREL STREET, MANDALAY, 7785 C/O CATA CLAREMONT/WYNBERG P O BOX 2982, CAPE TOWN, 8000. (4) NEW APPLICATION(PERMIT HOLDER). (5) 1 X 15 PASSENGERS. (6) THE CONVEYANCE OF TAXI PASSENGERS. (7) AUTHORITY: DELFT TO WYNBERG

FROM THE TAXI RANK BETWEEN MANGO ROAD AND DELFT MAIN ROAD, LEFT INTO DELFT MAIN ROAD, TURN LEFT INTO SHEFFIELD ROAD, TURN RIGHT INTO LANSDOWNE ROAD TO WETTON CIRCLE, INTO WETTON ROAD, LEFT INTO MORON ROAD TO TAXI FACILITIES AT WYNBERG AND RETURN ALONG THE SAME ROUTE.

LOWER CROSS ROADS TO WYNBERG

FROM THE TAXI RANK AT IN OWANGI STREET, TURN RIGHT INTO STOCK ROAD, TURN LEFT INTO LANSDOWNE ROAD TO WETTON CIRCLE ALONG WETTON ROAD, TURN LEFT INTO MORON ROAD TO TAXI RANK AT WYNBERG AND RETURN AS FOLLOWS: RIGHT INTO CHURCH STREET INTO EGHAM STREET, INTO WETTON ROAD ALONG WETTON ROAD TO WETTON CIRCLE INTO LANSDOWNE ROAD, TURN RIGHT INTO EISLEBEN ROAD, TURN LEFT INTO SYMPHONY WAY, TURN RIGHT INTO SPORT ROAD, TURN LEFT INTO NONDLWANA ROAD, TURN RIGHT INTO THEKWANA ROAD, TURN LEFT INTO LANSDOWNE ROAD LEFT INTO INDWE STREET, TURN LEFT INTO MYEZO DRIVE, TURN RIGHT INTO LUZUKO DRIVE, INTO NGOWANGI ROAD TO LOWER CROSS ROADS TAXI RANK.

PHILIPPI TO WYNBERG

FROM PHILIPPI STATION INTO NGULUBE ROAD, LEFT INTO LANSDOWNE ROAD TO WETTON CIRCLE, ALONG WETTON ROAD, LEFT INTO MORON ROAD TO TAXI RANK AT WYNBERG AND RETURN AS FOLLOWS: RIGHT INTO CHURCH STREET, RIGHT INTO EGHAM, RIGHT INTO WETTON ROAD, ALONG WETTON ROAD TO WETTON CIRCLE INTO LANSDOWNE ROAD, RIGHT INTO MONWOOD ROAD, TURN RIGHT TO RUTHFIRST ROAD, TURN RIGHT TO NQWEEBABA STREET, LEFT TO NGULUBE ROAD, TURN LEFT TO NGOWANGI ROAD, TURN LEFT TO NTLOYIYA ROAD, TURN LEFT INTO SYMPHONY WAY, TURN LEFT INTO NGULUBE ROAD TO PHILIPPI TAXI RANK.

DEFLT TO WYNBERG AND RETURN

FROM THE TAXI RANK BETWEEN MANGO ROAD AND DELFT MAIN ROAD, LEFT INTO DELFT MAIN ROAD, TURN LEFT INTO SHEFFIELD ROAD, TURN RIGHT INTO LANSDOWNE ROAD TO WETTON CIRCLE INTO WETTON ROAD, LEFT INTO MORON ROAD TO TAXI RANK AT WYNBERG AND RETURN AS FOLLOWS: TURN RIGHT INTO MONWOOD ROAD, TURN RIGHT TO RUTHFIRST ROAD, TURN RIGHT TO NOWEBEBA STREET, LEFT TO NGULUBE ROAD, TURN RIGHT TO SHEFFIELD ROAD, INTO DELFT MAIN ROAD TO THE DELFT TAXI RANK.
PHILIPPI VIA CLAREMONT - WYNBERG

FROM PHILIPPI STATION, INTO NGULUBE ROAD, LEFT INTO LANSDOWNE ROAD, RIGHT INTO JAN SMUTS DRIVE, LEFT INTO TURFHALL ROAD, RIGHT INTO PRINCE ARTHUR ROAD, LEFT INTO LANSDOWNE ROAD, INTO STANHOPE ROAD, RIGHT INTO STATION ROAD TO TAXI RANK AT CLAREMONT RAILWAY STATION. FROM THE TAXI RANK INTO NEWRY ROAD, LEFT INTO MAIN ROAD, ALONG MAIN ROAD, LEFT INTO WETTON ROAD, WYNBERG, ALONG WETTON ROAD, RIGHT INTO THOMAS ROAD TO TAXI RANK IN MORON ROAD, WYNBERG.
DEFT VIA CLAREMONT - WYNBERG

FROM THE TAXI RANK BETWEEN MANGO ROAD AND DELFT MAIN ROAD, LEFT INTO DELFT MAIN ROAD, TURN LEFT INTO SHEFFIELD ROAD, TURN RIGHT INTO LANSDOWNE ROAD, TURN RIGHT INTO JAN SMUTS DRIVE, LEFT INTO TURFHALL ROAD, RIGHT INTO PRINCE ARTHUR ROAD, RIGHT INTO LANSDOWNE ROAD WHICH BECOMES STANHOPE ROAD, RIGHT INTO STATION ROAD TO TAXI RANK AT CLAREMONT RAILWAY STATION. FROM TAXI RANK IN CLAREMONT INTO NEWRY ROAD, LEFT INTO MAIN ROAD, ALONG THE MAIN ROAD, LEFT INTO WETTON ROAD WYNBERG, ALONG WETTON ROAD, INTO OLD WETTON ROAD, RIGHT INTO THOMAS ROAD TO TAXI RANK IN MORON ROAD WYNBERG.
LOWER CROSS ROAD VIA CLAREMONT - WYNBERG

FROM THE TAXI RANK IN NGOWANGI STREET, TURN RIGHT INTO STOCK ROAD, TURN LEFT INTO LANSDOWNE ROAD, RIGHT INTO JAN SMUTS DRIVE, LEFT INTO TURFHALL ROAD, RIGHT INTO PRINCE ARTHUR ROAD, LEFT INTO LANSDOWNE ROAD WHICH BECOMES STANHOPE ROAD, RIGHT INTO STATION ROAD TO TAXI RANK AT CLAREMONT RAILWAY STATION. FROM THE TAXI RANK IN CLAREMONT INTO NEWRY ROAD, TURN LEFT INTO MAIN ROAD, ALONG MAIN ROAD, LEFT INTO WETTON ROAD, WYNBERG, ALONG WETTON ROAD, INTO OLD WETTON ROAD, RIGHT INTO THOMAS ROAD TO TAXI RANK IN WYNBERG.

OP.1526217. (2) SOLOMON RAYMOND R ID NO 5407045183086. (3) DISTRICT: KUILSRIVIER. POSTAL ADDRESS: NO.1 DURREL STREET, MANDALAY, 7785 C/O CATA CLAREMONT/WYNBERG P O BOX 2982, CAPE TOWN, 8000. (4) NEW APPLICATION(PERMIT HOLDER). (5) 1 X 15 PASSENGERS. (6) THE CONVEYANCE OF TAXI PASSENGERS. (7) AUTHORITY:
DEFT TO WYNBERG

FROM THE TAXI RANK BETWEEN MANGO ROAD AND DELFT MAIN ROAD, LEFT INTO DELFT MAIN ROAD, TURN LEFT INTO SHEFFIELD ROAD, TURN RIGHT INTO LANSDOWNE ROAD TO WETTON CIRCLE, INTO WETTON ROAD, LEFT INTO MORON ROAD TO TAXI FACILITIES AT WYNBERG AND RETURN ALONG THE SAME ROUTE.
LOWER CROSS ROADS TO WYNBERG

FROM THE TAXI RANK AT IN OWANGI STREET, TURN RIGHT INTO STOCK ROAD, TURN LEFT INTO LANSDOWNE ROAD TO WETTON CIRCLE ALONG WETTON ROAD, TURN LEFT INTO MORON ROAD TO TAXI RANK AT WYNBERG AND RETURN AS FOLLOWS: RIGHT INTO CHRUCH STREET INTO EGHAM STREET, INTO WETTON ROAD ALONG WETTON ROAD TO WETTON CIRCLE INTO LANSDOWNE ROAD, TURN RIGHT INTO EISLEBEN ROAD, TURN LEFT INTO SYMPHONY WAY, TURN RIGHT INTO SPORT ROAD, TURN LEFT INTO NONDLWANA ROAD, TURN RIGHT INTO THEKWANA ROAD, TURN LEFT INTO LANSDOWNE ROAD LEFT INTO INDWE STREET, TURN LEFT INTO MYEZO DRIVE, TURN RIGHT INTO LUZUKO DRIVE, INTO NGOWANGI ROAD TO LOWER CROSS ROADS TAXI RANK.
PHILIPPI TO WYNBERG

FROM PHILIPPI STATION INTO NGULUBE ROAD, LEFT INTO LANSDOWNE ROAD TO WETTON CIRCLE, ALONG WETTON ROAD, LEFT INTO MORON ROAD TO TAXI RANK AT WYNBERG AND RETURN AS FOLLOWS: RIGHT INTO CHURCH STREET, RIGHT INTO EGHAM, RIGHT INTO WETTON ROAD, ALONG WETTON ROAD TO WETTON CIRCLE INTO LANSDOWNE ROAD, RIGHT INTO MONWOOD ROAD, TURN RIGHT TO RUTHFIRST ROAD, TURN RIGHT TO NOWEBEBA STREET, LEFT TO NGULUBE ROAD, TURN LEFT TO NGOWANGI ROAD, TURN LEFT TO NTLOYIYA ROAD, TURN LEFT INTO SYMPHONY WAY, TURN LEFT INTO NGULUBE ROAD TO PHILIPPI TAXI RANK.
DEFT TO WYNBERG AND RETURN

FROM THE TAXI RANK BETWEEN MANGO ROAD AND DELFT MAIN ROAD, LEFT INTO DELFT MAIN ROAD, TURN LEFT INTO SHEFFIELD ROAD, TURN RIGHT INTO LANSDOWNE ROAD TO WETTON CIRCLE INTO WETTON ROAD, LEFT INTO MORON ROAD TO TAXI RANK AT WYNBERG AND RETURN AS FOLLOWS: TURN RIGHT INTO MONWOOD ROAD, TURN RIGHT TO RUTHFIRST ROAD, TURN RIGHT TO NOWEBEBA STREET, LEFT TO NGULUBE ROAD, TURN RIGHT TO SHEFFIELD ROAD, INTO DELFT MAIN ROAD TO THE DELFT TAXI RANK.
PHILIPPI VIA CLAREMONT - WYNBERG

FROM PHILIPPI STATION, INTO NGULUBE ROAD, LEFT INTO LANSDOWNE ROAD, RIGHT

INTO JAN SMUTS DRIVE, LEFT INTO TURFHALL ROAD, RIGHT INTO PRINCE ARTHUR ROAD, LEFT INTO LANSDOWNE ROAD, INTO STANHOPE ROAD, RIGHT INTO STATION ROAD TO TAXI RANK AT CLAREMONT RAILWAY STATION. FROM THE TAXI RANK INTO NEWRY ROAD, LEFT INTO MAIN ROAD, ALONG MAIN ROAD, LEFT INTO WETTON ROAD, WYNBERG, ALONG WETTON ROAD, RIGHT INTO THOMAS ROAD TO TAXI RANK IN MORON ROAD, WYNBERG.

DELFT VIA CLAREMONT - WYNBERG

FROM THE TAXI RANK BETWEEN MANGO ROAD AND DELFT MAIN ROAD, LEFT INTO DELFT MAIN ROAD, TURN LEFT INTO SHEFFIELD ROAD, TURN RIGHT INTO LANSDOWNE ROAD, TURN RIGHT INTO JAN SMUTS DRIVE, LEFT INTO TURFHALL ROAD, RIGHT INTO PRINCE ARTHUR ROAD, RIGHT INTO LANSDOWNE ROAD WHICH BECOMES STANHOPE ROAD, RIGHT INTO STATION ROAD TO TAXI RANK AT CLAREMONT RAILWAY STATION. FROM TAXI RANK IN CLAREMONT INTO NEWRY ROAD, LEFT INTO MAIN ROAD, ALONG THE MAIN ROAD, LEFT INTO WETTON ROAD WYNBERG, ALONG WETTON ROAD, INTO OLD WETTON ROAD, RIGHT INTO THOMAS ROAD TO TAXI RANK IN MORON ROAD WYNBERG. LOWER CROSS ROAD VIA CLAREMONT - WYNBERG

FROM THE TAXI RANK IN NGQWANGI STREET, TURN RIGHT INTO STOCK ROAD, TURN LEFT INTO LANSDOWNE ROAD, RIGHT INTO JAN SMUTS DRIVE, LEFT INTO TURFHALL ROAD, RIGHT INTO PRINCE ARTHUR ROAD, LEFT INTO LANSDOWNE ROAD WHICH BECOMES STANHOPE ROAD, RIGHT INTO STATION ROAD TO TAXI RANK AT CLAREMONT RAILWAY STATION. FROM THE TAXI RANK IN CLAREMONT INTO NEWRY ROAD, TURN LEFT INTO MAIN ROAD, ALONG MAIN ROAD, LEFT INTO WETTON ROAD, WYNBERG, ALONG WETTON ROAD, INTO OLD WETTON ROAD, RIGHT INTO THOMAS ROAD TO TAXI RANK IN WYNBERG.

OP.1526218. (2) SOLOMON RAYMOND R ID NO 5407045183086. (3) DISTRICT: KUILSRIVIER. POSTAL ADDRESS: NO.1 DURREL STREET, MANDALAY, 7785 C/O CATA CLAREMONT/WYNBERG P O BOX 2982, CAPE TOWN, 8000. (4) NEW APPLICATION(PERMIT HOLDER). (5) 1 X 15 PASSENGERS. (6) THE CONVEYANCE OF TAXI PASSENGERS. (7) AUTHORITY: DELFT TO WYNBERG

FROM THE TAXI RANK BETWEEN MANGO ROAD AND DELFT MAIN ROAD, LEFT INTO DELFT MAIN ROAD, TURN LEFT INTO SHEFFIELD ROAD, TURN RIGHT INTO LANSDOWNE ROAD TO WETTON CIRCLE, INTO WETTON ROAD, LEFT INTO MORON ROAD TO TAXI FACILITIES AT WYNBERG AND RETURN ALONG THE SAME ROUTE. LOWER CROSS ROADS TO WYNBERG

FROM THE TAXI RANK AT IN QWANGI STREET, TURN RIGHT INTO STOCK ROAD, TURN LEFT INTO LANSDOWNE ROAD TO WETTON CIRCLE ALONG WETTON ROAD, TURN LEFT INTO MORON ROAD TO TAXI RANK AT WYNBERG AND RETURN AS FOLLOWS: RIGHT INTO CHRUCH STREET INTO EGHAM STREET, INTO WETTON ROAD ALONG WETTON ROAD TO WETTON CIRCLE INTO LANSDOWNE ROAD, TURN RIGHT INTO EISLEBEN ROAD, TURN LEFT INTO SYMPHONY WAY, TURN RIGHT INTO SPORT ROAD, TURN LEFT INTO NONDLWANA ROAD, TURN RIGHT INTO THEKWANA ROAD, TURN LEFT INTO LANSDOWNE ROAD LEFT INTO INDWE STREET, TURN LEFT INTO MYEZO DRIVE, TURN RIGHT INTO LUZUKO DRIVE, INTO NGQWANGI ROAD TO LOWER CROSS ROADS TAXI RANK. PHILIPPI TO WYNBERG

FROM PHILIPPI STATION INTO NGULUBE ROAD, LEFT INTO LANSDOWNE ROAD TO WETTON CIRCLE, ALONG WETTON ROAD, LEFT INTO MORON ROAD TO TAXI RANK AT WYNBERG AND RETURN AS FOLLOWS: RIGHT INTO CHURCH STREET, RIGHT INTO EGHAM, RIGHT INTO WETTON ROAD, ALONG WETTON ROAD TO WETTON CIRCLE INTO LANSDOWNE ROAD, RIGHT INTO MONWOOD ROAD, TURN RIGHT TO RUTHFIRST ROAD, TURN RIGHT TO NOWEBEBA STREET, LEFT TO NGULUBE ROAD, TURN LEFT TO NGQWANGI ROAD, TURN LEFT TO NTLOYIYA ROAD, TURN LEFT INTO SYMPHONY WAY, TURN LEFT INTO NGULUBE ROAD TO PHILIPPI TAXI RANK. DELFT TO WYNBERG AND RETURN

FROM THE TAXI RANK BETWEEN MANGO ROAD AND DELFT MAIN ROAD, LEFT INTO DELFT MAIN ROAD, TURN LEFT INTO SHEFFIELD ROAD, TURN RIGHT INTO LANSDOWNE ROAD TO WETTON CIRCLE INTO WETTON ROAD, LEFT INTO MORON ROAD TO TAXI RANK AT WYNBERG AND RETURN AS FOLLOWS: TURN RIGHT INTO MONWOOD ROAD, TURN RIGHT TO RUTHFIRST ROAD, TURN RIGHT TO NOWEBEBA STREET, LEFT TO NGULUBE ROAD, TURN RIGHT TO SHEFFIELD ROAD, INTO DELFT MAIN ROAD TO THE DELFT TAXI RANK. PHILIPPI VIA CLAREMONT - WYNBERG

FROM PHILIPPI STATION, INTO NGULUBE ROAD, LEFT INTO LANSDOWNE ROAD, RIGHT INTO JAN SMUTS DRIVE, LEFT INTO TURFHALL ROAD, RIGHT INTO PRINCE ARTHUR ROAD, LEFT INTO LANSDOWNE ROAD, INTO STANHOPE ROAD, RIGHT INTO STATION ROAD TO TAXI RANK AT CLAREMONT RAILWAY STATION. FROM THE TAXI RANK INTO NEWRY ROAD, LEFT INTO MAIN ROAD, ALONG MAIN ROAD, LEFT INTO WETTON ROAD, WYNBERG, ALONG WETTON ROAD, RIGHT INTO THOMAS ROAD TO TAXI RANK IN MORON ROAD, WYNBERG. DELFT VIA CLAREMONT - WYNBERG

FROM THE TAXI RANK BETWEEN MANGO ROAD AND DELFT MAIN ROAD, LEFT INTO DELFT

MAIN ROAD, TURN LEFT INTO SHEFFIELD ROAD, TURN RIGHT INTO LANSDOWNE ROAD, TURN RIGHT INTO JAN SMUTS DRIVE, LEFT INTO TURFHALL ROAD, RIGHT INTO PRINCE ARTHUR ROAD, RIGHT INTO LANSDOWNE ROAD WHICH BECOMES STANHOPE ROAD, RIGHT INTO STATION ROAD TO TAXI RANK AT CLAREMONT RAILWAY STATION. FROM TAXI RANK IN CLAREMONT INTO NEWRY ROAD, LEFT INTO MAIN ROAD, ALONG THE MAIN ROAD, LEFT INTO WETTON ROAD WYNBERG, ALONG WETTON ROAD, INTO OLD WETTON ROAD, RIGHT INTO THOMAS ROAD TO TAXI RANK IN MORON ROAD WYNBERG. LOWER CROSS ROAD VIA CLAREMONT - WYNBERG

FROM THE TAXI RANK IN NGOWANGI STREET, TURN RIGHT INTO STOCK ROAD, TURN LEFT INTO LANSDOWNE ROAD, RIGHT INTO JAN SMUTS DRIVE, LEFT INTO TURFHALL ROAD, RIGHT INTO PRINCE ARTHUR ROAD, LEFT INTO LANSDOWNE ROAD WHICH BECOMES STANHOPE ROAD, RIGHT INTO STATION ROAD TO TAXI RANK AT CLAREMONT RAILWAY STATION. FROM THE TAXI RANK IN CLAREMONT INTO NEWRY ROAD, TURN LEFT INTO MAIN ROAD, ALONG MAIN ROAD, LEFT INTO WETTON ROAD, WYNBERG, ALONG WETTON ROAD, INTO OLD WETTON ROAD, RIGHT INTO THOMAS ROAD TO TAXI RANK IN WYNBERG.

OP.1526229. (2) SIJOBO LINDILE CYPRIAN LC ID NO 7301235502080. (3) DISTRICT: CAPE TOWN. POSTAL ADDRESS: NO 43 NOMYAYI DRIVE, JOE SLOVO PARK, MILNERTON, 7441 C/O MISS D MILLER SUITE 156, PRIVATE BAG X 103, NI CITY, 7460. (4) NEW APPLICATION(PERMIT HOLDER). (5) 1 X 16 PASSENGERS. (6) THE CONVEYANCE OF TAXI PASSENGERS. (7) AUTHORITY:
DU NOON - TABLE VIEW

FROM DU NOON TAXI RANK, LEFT INTO POTSDAM, RIGHT INTO BLAAUWBERG ROAD RIGHT OTTO DU PLESSIS AND TURN AROUND AT BAYSIDE AND RETURN.
DU NOON - MELKBOSSTRAND

FROM DU NOON TAXI RANK, LEFT INTO POTSDAM, RIGHT INTO BLAAUWBERG ROAD INTO OTTO DU PLESSIS TO MELKBOSSTRAND UNTIL T-JUNCTION AND RETURN.
DU NOON - JOE SLOVO PARK

FROM DU NOON TAXI RANK LEFT INTO POTSDAM STRAIGHT INTO KOEBERG ROAD, LEFT INTO RACECOURSE ROAD, RIGHT INTO FREEDOM WAY, LEFT INTO KOEBERG ROAD MILNERTON CENTRE POINT (LAND MARK) AND RETURN.
DU NOON - MONTAGUE GARDENS

FROM DU NOON TAXI RANK LEFT INTO POTSDAM INTO KOEBERG ROAD, LEFT INTO MONTAGUE DRIVE INTO MONTAGUE GARDENS (INDUSTRIAL SITE SURROUNDING MONTAGUE DRIVE) AND RETURN.
DU NOON - FRANKDALE

FROM DU NOON TAXI RANK RIGHT INTO POTSDAM LEFT N7 INTO FRANKDALE AND RETURN.
DU NOON - MAITLAND

FROM DU NOON TAXI RANK LEFT INTO POTSDAM TO KOEBERG ROAD LEFT INTO CORONATION ROAD RIGHT INTO STATION ROAD TO MAITLAND STATION AND RETURN.
DU NOON - CAPE TOWN

FROM DU NOON TAXI RANK LEFT INTO POTSDAM INTO KOEBERG ROAD RIGHT INTO VOORTREKKER ROAD ROUND CIRCLE INTO ALBERT ROAD TO SIR LOWRY ROAD, RIGHT OSWALD PIROW LEFT TO THE STATION DECK AND RETURN.
DU NOON - BOTHASIG

FROM DU NOON TAXI RANK INTO POTSDAM ROAD INTO KOEBERG ROAD LEFT INTO RACECOURSE ROAD, RIGHT INTO FREEDOM WAY INTO OMURAMBA ROAD, LEFT INTO BOSMANS DAM LEFT INTO VRYBURGER ROAD, RIGHT INTO ENTHON CENTURY, LEFT IN SUMMER GREENS UNTIL SEVEN ELEVEN AND RETURN ALONG PLATTEKLOOF ROAD INTO POTSDAM TO TAXI RANK DU NOON.
DU NOON - BELLVILLE

FROM DU NOON TAXI RANK INTO POTSDAM INTO PLATTEKLOOF INTO MCINTYRE, FRANS CONRADIE INTO DURBAN ROAD TO TAXI RANK BELLVILLE AND RETURN.
DU NOON - PARKLANDS

FROM DU NOON TAXI RANK INTO POTSDAM RIGHT INTO BLAAUWBERG ROAD, RIGHT INTO GIE ROAD, LEFT INTO PARKLANDS MAIN ROAD UNTIL SHOPPING CENTRE ACROSS R27 INTO PORTERFIELD ROAD AND RIGHT INTO WILLOWWREGE ROAD AND RIGHT INTO WINCHESTER ROAD LEFT INTO SANDOWN ROAD AND RETURN ALONG THE SAME ROUTE TO DU NOON AND RETURN.

OP.1526230. (2) SIJOBO LINDILE CYPRIAN LC ID NO 7301235502080. (3) DISTRICT: CAPE TOWN. POSTAL ADDRESS: NO 43 NOMYAYI DRIVE, JOE SLOVO PARK, MILNERTON, 7441 C/O MISS D MILLER SUITE 156, PRIVATE BAG X 103, NI CITY, 7460. (4) NEW APPLICATION(PERMIT HOLDER). (5) 1 X 16 PASSENGERS. (6) THE CONVEYANCE OF TAXI PASSENGERS. (7) AUTHORITY:
DU NOON - TABLE VIEW

 FROM DU NOON TAXI RANK, LEFT INTO POTSDAM, RIGHT INTO BLAAUWBERG ROAD RIGHT
 OTTO DU PLESSIS AND TURN AROUND AT BAYSIDE AND RETURN.
 DU NOON - MELKBOSSTRAND

 FROM DU NOON TAXI RANK, LEFT INTO POTSDAM, RIGHT INTO BLAAUWBERG ROAD INTO
 OTTO DU PLESSIS TO MELKBOSSTRAND UNTIL T-JUNCTION AND RETURN.
 DU NOON - JOE SLOVO PARK

 FROM DU NOON TAXI RANK LEFT INTO POTSDAM STRAIGHT INTO KOEBERG ROAD, LEFT
 INTO RACECOURSE ROAD, RIGHT INTO FREEDOM WAY, LEFT INTO KOEBERG ROAD
 MILNERTON CENTRE POINT (LAND MARK) AND RETURN.
 DU NOON - MONTAGUE GARDENS

 FROM DU NOON TAXI RANK LEFT INTO POTSDAM INTO KOEBERG ROAD, LEFT INTO
 MONTAGUE DRIVE INTO MONTAGUE GARDENS (INDUSTRIAL SITE SURROUNDING MONTAGUE
 DRIVE) AND RETURN.
 DU NOON - FRANKDALE

 FROM DU NOON TAXI RANK RIGHT INTO POTSDAM LEFT N7 INTO FRANKDALE AND
 RETURN.
 DU NOON - MAITLAND

 FROM DU NOON TAXI RANK LEFT INTO POTSDAM TO KOEBERG ROAD LEFT INTO
 CORONATION ROAD RIGHT INTO STATION ROAD TO MAITLAND STATION AND RETURN.
 DU NOON - CAPE TOWN

 FROM DU NOON TAXI RANK LEFT INTO POTSDAM INTO KOEBERG ROAD RIGHT INTO
 VOORTREKKER ROAD ROUND CIRCLE INTO ALBERT ROAD TO SIR LOWRY ROAD, RIGHT
 OSWALD PIROW LEFT TO THE STATION DECK AND RETURN.
 DU NOON - BOTHASIG

 FROM DU NOON TAXI RANK INTO POTSDAM ROAD INTO KOEBERG ROAD LEFT INTO
 RACECOURSE ROAD, RIGHT INTO FREEDOM WAY INTO OMURAMBA ROAD, LEFT INTO
 BOSMANS DAM LEFT INTO VRYBURGER ROAD, RIGHT INTO ENTHON CENTURY, LEFT IN
 SUMMER GREENS UNTIL SEVEN ELEVEN AND RETURN ALONG PLATTEKLOOF ROAD INTO
 POTSDAM TO TAXI RANK DU NOON.
 DU NOON - BELLVILLE

 FROM DU NOON TAXI RANK INTO POTSDAM INTO PLATTEKLOOF INTO MCINTYRE, FRANS
 CONRADIE INTO DURBAN ROAD TO TAXI RANK BELLVILLE AND RETURN.
 DU NOON - PARKLANDS

 FROM DU NOON TAXI RANK INTO POTSDAM RIGHT INTO BLAAUWBERG ROAD, RIGHT INTO
 GIE ROAD, LEFT INTO PARKLANDS MAIN ROAD UNTIL SHOPPING CENTRE ACROSS R27
 INTO PORTERFIELD ROAD AND RIGHT INTO WILLOWWREGE ROAD AND RIGHT INTO
 WINCHESTER ROAD LEFT INTO SANDOWN ROAD AND RETURN ALONG THE SAME ROUTE TO
 DU NOON AND RETURN.

 OP.1526231. (2) SIJOBO LINDILE CYPRIAN LC ID NO 7301235502080. (3)
 DISTRICT: CAPE TOWN. POSTAL ADDRESS: NO 43 NOMYAYI DRIVE, JOE SLOVO PARK,
 MILNERTON, 7441 C/O MISS D MILLER SUITE 156 PRIVATE BAG X 103, NI CITY,
 7460. (4) NEW APPLICATION(PERMIT HOLDER). (5) 1 X 16 PASSENGERS. (6) THE
 CONVEYANCE OF TAXI PASSENGERS. (7) AUTHORITY:
 DU NOON - TABLE VIEW

 FROM DU NOON TAXI RANK, LEFT INTO POTSDAM, RIGHT INTO BLAAUWBERG ROAD RIGHT
 OTTO DU PLESSIS AND TURN AROUND AT BAYSIDE AND RETURN.
 DU NOON - MELKBOSSTRAND

 FROM DU NOON TAXI RANK, LEFT INTO POTSDAM, RIGHT INTO BLAAUWBERG ROAD INTO
 OTTO DU PLESSIS TO MELKBOSSTRAND UNTIL T-JUNCTION AND RETURN.
 DU NOON - JOE SLOVO PARK

 FROM DU NOON TAXI RANK LEFT INTO POTSDAM STRAIGHT INTO KOEBERG ROAD, LEFT
 INTO RACECOURSE ROAD, RIGHT INTO FREEDOM WAY, LEFT INTO KOEBERG ROAD
 MILNERTON CENTRE POINT (LAND MARK) AND RETURN.
 DU NOON - MONTAGUE GARDENS

 FROM DU NOON TAXI RANK LEFT INTO POTSDAM INTO KOEBERG ROAD, LEFT INTO
 MONTAGUE DRIVE INTO MONTAGUE GARDENS (INDUSTRIAL SITE SURROUNDING MONTAGUE
 DRIVE) AND RETURN.
 DU NOON - FRANKDALE

 FROM DU NOON TAXI RANK RIGHT INTO POTSDAM LEFT N7 INTO FRANKDALE AND
 RETURN.
 DU NOON - MAITLAND

FROM DU NOON TAXI RANK LEFT INTO POTSDAM TO KOEBERG ROAD LEFT INTO CORONATION ROAD RIGHT INTO STATION ROAD TO MAITLAND STATION AND RETURN.
DU NOON - CAPE TOWN

FROM DU NOON TAXI RANK LEFT INTO POTSDAM INTO KOEBERG ROAD RIGHT INTO VOORTREKKER ROAD ROUND CIRCLE INTO ALBERT ROAD TO SIR LOWRY ROAD, RIGHT OSWALD PIROW LEFT TO THE STATION DECK AND RETURN.
DU NOON - BOTHASIG

FROM DU NOON TAXI RANK INTO POTSDAM ROAD INTO KOEBERG ROAD LEFT INTO RACECOURSE ROAD, RIGHT INTO FREEDOM WAY INTO OMURAMBA ROAD, LEFT INTO BOSMANS DAM LEFT INTO VRYBURGER ROAD, RIGHT INTO ENTHON CENTURY, LEFT IN SUMMER GREENS UNTIL SEVEN ELEVEN AND RETURN ALONG PLATTEKLOOF ROAD INTO POTSDAM TO TAXI RANK DU NOON.
DU NOON - BELLVILLE

FROM DU NOON TAXI RANK INTO POTSDAM INTO PLATTEKLOOF INTO MCINTYRE, FRANS CONRADIE INTO DURBAN ROAD TO TAXI RANK BELLVILLE AND RETURN.
DU NOON - PARKLANDS

FROM DU NOON TAXI RANK INTO POTSDAM RIGHT INTO BLAAUWBERG ROAD, RIGHT INTO GIE ROAD, LEFT INTO PARKLANDS MAIN ROAD UNTIL SHOPPING CENTRE ACROSS R27 INTO PORTERFIELD ROAD AND RIGHT INTO WILLOWWREGE ROAD AND RIGHT INTO WINCHESTER ROAD LEFT INTO SANDOWN ROAD AND RETURN ALONG THE SAME ROUTE TO DU NOON AND RETURN.

OP.1526234. (2) NCUBE BIG BOY B ID NO 6601026391184. (3) DISTRICT: CAPE TOWN. POSTAL ADDRESS: 5 PERSEUS ROAD, PHOENIX VILLAGE, MILNERTON, 7441 C/O MISS D MILLER SUITE 156, PRIVATE BAG X 103, NI CITY, 7460. (4) NEW APPLICATION. (5) 1 X 16 PASSENGERS. (6) THE CONVEYANCE OF TAXI PASSENGERS. (7) AUTHORITY:
DU NOON - TABLE VIEW

FROM DU NOON TAXI RANK, LEFT INTO POTSDAM, RIGHT INTO BLAAUWBERG ROAD RIGHT OTTO DU PLESSIS AND TURN AROUND AT BAYSIDE AND RETURN.
DU NOON - MELKBOSSTRAND

FROM DU NOON TAXI RANK, LEFT INTO POTSDAM, RIGHT INTO BLAAUWBERG ROAD INTO OTTO DU PLESSIS TO MELKBOSSTRAND UNTIL T-JUNCTION AND RETURN.
DU NOON - JOE SLOVO PARK

FROM DU NOON TAXI RANK LEFT INTO POTSDAM STRAIGHT INTO KOEBERG ROAD, LEFT INTO RACECOURSE ROAD, RIGHT INTO FREEDOM WAY, LEFT INTO KOEBERG ROAD MILNERTON CENTRE POINT (LAND MARK) AND RETURN.
DU NOON - MONTAGUE GARDENS

FROM DU NOON TAXI RANK LEFT INTO POTSDAM INTO KOEBERG ROAD, LEFT INTO MONTAGUE DRIVE INTO MONTAGUE GARDENS (INDUSTRIAL SITE SURROUNDING MONTAGUE DRIVE) AND RETURN.
DU NOON - FRANKDALE

FROM DU NOON TAXI RANK RIGHT INTO POTSDAM LEFT N7 INTO FRANKDALE AND RETURN.
DU NOON - MAITLAND

FROM DU NOON TAXI RANK LEFT INTO POTSDAM TO KOEBERG ROAD LEFT INTO CORONATION ROAD RIGHT INTO STATION ROAD TO MAITLAND STATION AND RETURN.
DU NOON - CAPE TOWN

FROM DU NOON TAXI RANK LEFT INTO POTSDAM INTO KOEBERG ROAD RIGHT INTO VOORTREKKER ROAD ROUND CIRCLE INTO ALBERT ROAD TO SIR LOWRY ROAD, RIGHT OSWALD PIROW LEFT TO THE STATION DECK AND RETURN.
DU NOON - BOTHASIG

FROM DU NOON TAXI RANK INTO POTSDAM ROAD INTO KOEBERG ROAD LEFT INTO RACECOURSE ROAD, RIGHT INTO FREEDOM WAY INTO OMURAMBA ROAD, LEFT INTO BOSMANS DAM LEFT INTO VRYBURGER ROAD, RIGHT INTO ENTHON CENTURY, LEFT IN SUMMER GREENS UNTIL SEVEN ELEVEN AND RETURN ALONG PLATTEKLOOF ROAD INTO POTSDAM TO TAXI RANK DU NOON.
DU NOON - BELLVILLE

FROM DU NOON TAXI RANK INTO POTSDAM INTO PLATTEKLOOF INTO MCINTYRE, FRANS CONRADIE INTO DURBAN ROAD TO TAXI RANK BELLVILLE AND RETURN.

OP.1526235. (2) NCUBE BIG BOY B ID NO 6601026391184. (3) DISTRICT: CAPE TOWN. POSTAL ADDRESS: 5 PERSEUS ROAD, PHOENIX VILLAGE, MILNERTON, 7441 C/O MISS D MILLER SUITE 156, PRIVATE BAG X 103, NI CITY, 7460. (4) NEW APPLICATION. (5) 1 X 16 PASSENGERS. (6) THE CONVEYANCE OF TAXI

PASSENGERS' (7) AUTHORITY:**DU NOON - TABLE VIEW**

FROM DU NOON TAXI RANK, LEFT INTO POTSDAM, RIGHT INTO BLAAUWBERG ROAD RIGHT OTTO DU PLESSIS AND TURN AROUND AT BAYSIDE AND RETURN.
DU NOON - MELKBOSSTRAND

FROM DU NOON TAXI RANK, LEFT INTO POTSDAM, RIGHT INTO BLAAUWBERG ROAD INTO OTTO DU PLESSIS TO MELKBOSSTRAND UNTIL T-JUNCTION AND RETURN.
DU NOON - JOE SLOVO PARK

FROM DU NOON TAXI RANK LEFT INTO POTSDAM STRAIGHT INTO KOEBERG ROAD, LEFT INTO RACECOURSE ROAD, RIGHT INTO FREEDOM WAY, LEFT INTO KOEBERG ROAD MILNERTON CENTRE POINT (LAND MARK) AND RETURN.
DU NOON - MONTAGUE GARDENS

FROM DU NOON TAXI RANK LEFT INTO POTSDAM INTO KOEBERG ROAD, LEFT INTO MONTAGUE DRIVE INTO MONTAGUE GARDENS (INDUSTRIAL SITE SURROUNDING MONTAGUE DRIVE) AND RETURN.
DU NOON - FRANKDALE

FROM DU NOON TAXI RANK RIGHT INTO POTSDAM LEFT N7 INTO FRANKDALE AND RETURN.
DU NOON - MAITLAND

FROM DU NOON TAXI RANK LEFT INTO POTSDAM TO KOEBERG ROAD LEFT INTO CORONATION ROAD RIGHT INTO STATION ROAD TO MAITLAND STATION AND RETURN.
DU NOON - CAPE TOWN

FROM DU NOON TAXI RANK LEFT INTO POTSDAM INTO KOEBERG ROAD RIGHT INTO VOORTREKKER ROAD ROUND CIRCLE INTO ALBERT ROAD TO SIR LOWRY ROAD, RIGHT OSWALD PIROW LEFT TO THE STATION DECK AND RETURN.
DU NOON - BOTHASIG

FROM DU NOON TAXI RANK INTO POTSDAM ROAD INTO KOEBERG ROAD LEFT INTO RACECOURSE ROAD, RIGHT INTO FREEDOM WAY INTO OMURAMBA ROAD, LEFT INTO BOSMANS DAM LEFT INTO VRYBURGER ROAD, RIGHT INTO ENTHON CENTURY, LEFT IN SUMMER GREENS UNTIL SEVEN ELEVEN AND RETURN ALONG PLATTEKLOOF ROAD INTO POTSDAM TO TAXI RANK DU NOON.
DU NOON - BELLVILLE

FROM DU NOON TAXI RANK INTO POTSDAM INTO PLATTEKLOOF INTO MCINTYRE, FRANS CONRADIE INTO DURBAN ROAD TO TAXI RANK BELLVILLE AND RETURN.
DU NOON - PARKLANDS

FROM DU NOON TAXI RANK INTO POTSDAM RIGHT INTO BLAAUWBERG ROAD, RIGHT INTO GIE ROAD, LEFT INTO PARKLANDS MAIN ROAD UNTIL SHOPPING CENTRE ACROSS R27 INTO PORTERFIELD ROAD AND RIGHT INTO WILLOWWREGE ROAD AND RIGHT INTO WINCHESTER ROAD LEFT INTO SANDOWN ROAD AND RETURN ALONG THE SAME ROUTE TO DU NOON AND RETURN.

OP.1526236. (2) NCUBE BIG BOY B ID NO 6601026391184. (3) DISTRICT: CAPE TOWN. POSTAL ADDRESS: 5 PERSEUS ROAD, PHOENIX VILLAGE, MILNERTON, 7441 C/O MISS D MILLER SUITE 156, PRIVATE BAG X 103, NI CITY, 7460. (4) NEW APPLICATION. (5) 1 X 16 PASSENGERS. (6) THE CONVEYANCE OF TAXI PASSENGERS. (7) AUTHORITY:
DU NOON - TABLE VIEW

FROM DU NOON TAXI RANK, LEFT INTO POTSDAM, RIGHT INTO BLAAUWBERG ROAD RIGHT OTTO DU PLESSIS AND TURN AROUND AT BAYSIDE AND RETURN.
DU NOON - MELKBOSSTRAND

FROM DU NOON TAXI RANK, LEFT INTO POTSDAM, RIGHT INTO BLAAUWBERG ROAD INTO OTTO DU PLESSIS TO MELKBOSSTRAND UNTIL T-JUNCTION AND RETURN.
DU NOON - JOE SLOVO PARK

FROM DU NOON TAXI RANK LEFT INTO POTSDAM STRAIGHT INTO KOEBERG ROAD, LEFT INTO RACECOURSE ROAD, RIGHT INTO FREEDOM WAY, LEFT INTO KOEBERG ROAD MILNERTON CENTRE POINT (LAND MARK) AND RETURN.
DU NOON - MONTAGUE GARDENS

FROM DU NOON TAXI RANK LEFT INTO POTSDAM INTO KOEBERG ROAD, LEFT INTO MONTAGUE DRIVE INTO MONTAGUE GARDENS (INDUSTRIAL SITE SURROUNDING MONTAGUE DRIVE) AND RETURN.
DU NOON - FRANKDALE

FROM DU NOON TAXI RANK RIGHT INTO POTSDAM LEFT N7 INTO FRANKDALE AND RETURN.

DU NOON - MAITLAND

FROM DU NOON TAXI RANK LEFT INTO POTSDAM TO KOEBERG ROAD LEFT INTO CORONATION ROAD RIGHT INTO STATION ROAD TO MAITLAND STATION AND RETURN.
DU NOON - CAPE TOWN

FROM DU NOON TAXI RANK LEFT INTO POTSDAM INTO KOEBERG ROAD RIGHT INTO VOORTREKKER ROAD ROUND CIRCLE INTO ALBERT ROAD TO SIR LOWRY ROAD, RIGHT OSWALD PIROW LEFT TO THE STATION DECK AND RETURN.
DU NOON - BOTHASIG

FROM DU NOON TAXI RANK INTO POTSDAM ROAD INTO KOEBERG ROAD LEFT INTO RACECOURSE ROAD, RIGHT INTO FREEDOM WAY INTO OMURAMBA ROAD, LEFT INTO BOSMANS DAM LEFT INTO VRYBURGER ROAD, RIGHT INTO ENTHON CENTURY, LEFT IN SUMMER GREENS UNTIL SEVEN ELEVEN AND RETURN ALONG PLATTEKLOOF ROAD INTO POTSDAM TO TAXI RANK DU NOON.
DU NOON - BELLVILLE

FROM DU NOON TAXI RANK INTO POTSDAM INTO PLATTEKLOOF INTO MCINTYRE, FRANS CONRADIE INTO DURBAN ROAD TO TAXI RANK BELLVILLE AND RETURN.
DU NOON - PARKLANDS

FROM DU NOON TAXI RANK INTO POTSDAM RIGHT INTO BLAAUWBERG ROAD, RIGHT INTO GIE ROAD, LEFT INTO PARKLANDS MAIN ROAD UNTIL SHOPPING CENTRE ACROSS R27 INTO PORTERFIELD ROAD AND RIGHT INTO WILLOWWEGE ROAD AND RIGHT INTO WINCHESTER ROAD LEFT INTO SANDOWN ROAD AND RETURN ALONG THE SAME ROUTE TO DU NOON AND RETURN.

OP.1526237. (2) MAKI PHINDILE P ID NO 5501025947088. (3) DISTRICT: CAPE TOWN. POSTAL ADDRESS: 36 INGWE DRIVE, JOE SLOVO PARK, MILNERTON, 7441 C/O MISS D MILLER SUITE 156, PRIVATE BAG X 103, NI CITY, 7460. (4) NEW APPLICATION. (5) 1 X 16 PASSENGERS. (6) THE CONVEYANCE OF TAXI PASSENGERS. (7) AUTHORITY:
DU NOON - TABLE VIEW

FROM DU NOON TAXI RANK, LEFT INTO POTSDAM, RIGHT INTO BLAAUWBERG ROAD RIGHT OTTO DU PLESSIS AND TURN AROUND AT BAYSIDE AND RETURN.
DU NOON - MELKBOSSTRAND

FROM DU NOON TAXI RANK, LEFT INTO POTSDAM, RIGHT INTO BLAAUWBERG ROAD INTO OTTO DU PLESSIS TO MELKBOSSTRAND UNTIL T-JUNCTION AND RETURN.
DU NOON - JOE SLOVO PARK

FROM DU NOON TAXI RANK LEFT INTO POTSDAM STRAIGHT INTO KOEBERG ROAD, LEFT INTO RACECOURSE ROAD, RIGHT INTO FREEDOM WAY, LEFT INTO KOEBERG ROAD MILNERTON CENTRE POINT (LAND MARK) AND RETURN.
DU NOON - MONTAGUE GARDENS

FROM DU NOON TAXI RANK LEFT INTO POTSDAM INTO KOEBERG ROAD, LEFT INTO MONTAGUE DRIVE INTO MONTAGUE GARDENS (INDUSTRIAL SITE SURROUNDING MONTAGUE DRIVE) AND RETURN.
DU NOON - FRANKDALE

FROM DU NOON TAXI RANK RIGHT INTO POTSDAM LEFT N7 INTO FRANKDALE AND RETURN.
DU NOON - MAITLAND

FROM DU NOON TAXI RANK LEFT INTO POTSDAM TO KOEBERG ROAD LEFT INTO CORONATION ROAD RIGHT INTO STATION ROAD TO MAITLAND STATION AND RETURN.
DU NOON - CAPE TOWN

FROM DU NOON TAXI RANK LEFT INTO POTSDAM INTO KOEBERG ROAD RIGHT INTO VOORTREKKER ROAD ROUND CIRCLE INTO ALBERT ROAD TO SIR LOWRY ROAD, RIGHT OSWALD PIROW LEFT TO THE STATION DECK AND RETURN.
DU NOON - BOTHASIG

FROM DU NOON TAXI RANK INTO POTSDAM ROAD INTO KOEBERG ROAD LEFT INTO RACECOURSE ROAD, RIGHT INTO FREEDOM WAY INTO OMURAMBA ROAD, LEFT INTO BOSMANS DAM LEFT INTO VRYBURGER ROAD, RIGHT INTO ENTHON CENTURY, LEFT IN SUMMER GREENS UNTIL SEVEN ELEVEN AND RETURN ALONG PLATTEKLOOF ROAD INTO POTSDAM TO TAXI RANK DU NOON.
DU NOON - BELLVILLE

FROM DU NOON TAXI RANK INTO POTSDAM INTO PLATTEKLOOF INTO MCINTYRE, FRANS CONRADIE INTO DURBAN ROAD TO TAXI RANK BELLVILLE AND RETURN.
DU NOON - PARKLANDS

FROM DU NOON TAXI RANK INTO POTSDAM RIGHT INTO BLAAUWBERG ROAD, RIGHT INTO

GIE ROAD, LEFT INTO PARKLANDS MAIN ROAD UNTIL SHOPPING CENTRE ACROSS R27 INTO PORTERFIELD ROAD AND RIGHT INTO WILLOWWREGE ROAD AND RIGHT INTO WINCHESTER ROAD LEFT INTO SANDOWN ROAD AND RETURN ALONG THE SAME ROUTE TO DU NOON AND RETURN.

OP.1526238. (2) DUBE PHILANI WELLINGTON PW ID NO 7502206133082. (3) DISTRICT: CAPE TOWN. POSTAL ADDRESS: 29465 UMSASA STREET, DU NOON, MILNERTON, 7745 C/O MISS D MILLER SUITE 156, PRIVATE BAG X 103, NI CITY, 7460. (4) NEW APPLICATION. (5) 1 X 15 PASSENGERS. (6) THE CONVEYANCE OF TAXI PASSENGERS. (7) AUTHORITY:
DU NOON - TABLE VIEW

FROM DU NOON TAXI RANK, LEFT INTO POTSDAM, RIGHT INTO BLAAUWBERG ROAD RIGHT OTTO DU PLESSIS AND TURN AROUND AT BAYSIDE AND RETURN.
DU NOON - MELKBOSSTRAND

FROM DU NOON TAXI RANK, LEFT INTO POTSDAM, RIGHT INTO BLAAUWBERG ROAD INTO OTTO DU PLESSIS TO MELKBOSSTRAND UNTIL T-JUNCTION AND RETURN.
DU NOON - JOE SLOVO PARK

FROM DU NOON TAXI RANK LEFT INTO POTSDAM STRAIGHT INTO KOEBERG ROAD, LEFT INTO RACECOURSE ROAD, RIGHT INTO FREEDOM WAY, LEFT INTO KOEBERG ROAD MILNERTON CENTRE POINT (LAND MARK) AND RETURN.
DU NOON - MONTAGUE GARDENS

FROM DU NOON TAXI RANK LEFT INTO POTSDAM INTO KOEBERG ROAD, LEFT INTO MONTAGUE DRIVE INTO MONTAGUE GARDENS (INDUSTRIAL SITE SURROUNDING MONTAGUE DRIVE) AND RETURN.
DU NOON - FRANKDALE

FROM DU NOON TAXI RANK RIGHT INTO POTSDAM LEFT N7 INTO FRANKDALE AND RETURN.
DU NOON - MAITLAND

FROM DU NOON TAXI RANK LEFT INTO POTSDAM TO KOEBERG ROAD LEFT INTO CORONATION ROAD RIGHT INTO STATION ROAD TO MAITLAND STATION AND RETURN.
DU NOON - CAPE TOWN

FROM DU NOON TAXI RANK LEFT INTO POTSDAM INTO KOEBERG ROAD RIGHT INTO VOORTREKKER ROAD ROUND CIRCLE INTO ALBERT ROAD TO SIR LOWRY ROAD, RIGHT OSWALD PIROW LEFT TO THE STATION DECK AND RETURN.
DU NOON - BOTHASIG

FROM DU NOON TAXI RANK INTO POTSDAM ROAD INTO KOEBERG ROAD LEFT INTO RACECOURSE ROAD, RIGHT INTO FREEDOM WAY INTO OMURAMBA ROAD, LEFT INTO BOSMANS DAM LEFT INTO VRYBURGER ROAD, RIGHT INTO ENTHON CENTURY, LEFT IN SUMMER GREENS UNTIL SEVEN ELEVEN AND RETURN ALONG PLATTEKLOOF ROAD INTO POTSDAM TO TAXI RANK DU NOON.
DU NOON - BELLVILLE

FROM DU NOON TAXI RANK INTO POTSDAM INTO PLATTEKLOOF INTO MCINTYRE, FRANS CONRADIE INTO DURBAN ROAD TO TAXI RANK BELLVILLE AND RETURN.
DU NOON - PARKLANDS

FROM DU NOON TAXI RANK INTO POTSDAM RIGHT INTO BLAAUWBERG ROAD, RIGHT INTO GIE ROAD, LEFT INTO PARKLANDS MAIN ROAD UNTIL SHOPPING CENTRE ACROSS R27 INTO PORTERFIELD ROAD AND RIGHT INTO WILLOWWREGE ROAD AND RIGHT INTO WINCHESTER ROAD LEFT INTO SANDOWN ROAD AND RETURN ALONG THE SAME ROUTE TO DU NOON AND RETURN.

OP.1526239. (2) WAYI SIMTEMBILE AFILE SA ID NO 7401155662086. (3) DISTRICT: CAPE TOWN. POSTAL ADDRESS: 96 DEMOCRACY DRIVE, JOE SLOVO PARK, MILNERTON, 7441 C/O MISS D MILLER SUITE 156, PRIVATE BAG X 103, NI CITY, 7460. (4) NEW APPLICATION(PERMIT HOLDER). (5) 1 X 16 PASSENGERS. (6) THE CONVEYANCE OF TAXI PASSENGERS. (7) AUTHORITY:
DU NOON - TABLE VIEW

FROM DU NOON TAXI RANK, LEFT INTO POTSDAM, RIGHT INTO BLAAUWBERG ROAD RIGHT OTTO DU PLESSIS AND TURN AROUND AT BAYSIDE AND RETURN.
DU NOON - MELKBOSSTRAND

FROM DU NOON TAXI RANK, LEFT INTO POTSDAM, RIGHT INTO BLAAUWBERG ROAD INTO OTTO DU PLESSIS TO MELKBOSSTRAND UNTIL T-JUNCTION AND RETURN.
DU NOON - JOE SLOVO PARK

FROM DU NOON TAXI RANK LEFT INTO POTSDAM STRAIGHT INTO KOEBERG ROAD, LEFT INTO RACECOURSE ROAD, RIGHT INTO FREEDOM WAY, LEFT INTO KOEBERG ROAD MILNERTON CENTRE POINT (LAND MARK) AND RETURN.

DU NOON - MONTAGUE GARDENS

FROM DU NOON TAXI RANK LEFT INTO POTSDAM INTO KOEBERG ROAD, LEFT INTO MONTAGUE DRIVE INTO MONTAGUE GARDENS (INDUSTRIAL SITE SURROUNDING MONTAGUE DRIVE) AND RETURN.

DU NOON - FRANKDALE

FROM DU NOON TAXI RANK RIGHT INTO POTSDAM LEFT N7 INTO FRANKDALE AND RETURN.

DU NOON - MAITLAND

FROM DU NOON TAXI RANK LEFT INTO POTSDAM TO KOEBERG ROAD LEFT INTO CORONATION ROAD RIGHT INTO STATION ROAD TO MAITLAND STATION AND RETURN.

DU NOON - CAPE TOWN

FROM DU NOON TAXI RANK LEFT INTO POTSDAM INTO KOEBERG ROAD RIGHT INTO VOORTREKKER ROAD ROUND CIRCLE INTO ALBERT ROAD TO SIR LOWRY ROAD, RIGHT OSWALD PIROW LEFT TO THE STATION DECK AND RETURN.

DU NOON - BOTHASIG

FROM DU NOON TAXI RANK INTO POTSDAM ROAD INTO KOEBERG ROAD LEFT INTO RACECOURSE ROAD, RIGHT INTO FREEDOM WAY INTO OMURAMBA ROAD, LEFT INTO BOSMANS DAM LEFT INTO VRYBURGER ROAD, RIGHT INTO ENTHON CENTURY, LEFT IN SUMMER GREENS UNTIL SEVEN ELEVEN AND RETURN ALONG PLATTEKLOOF ROAD INTO POTSDAM TO TAXI RANK DU NOON.

DU NOON - BELLVILLE

FROM DU NOON TAXI RANK INTO POTSDAM INTO PLATTEKLOOF INTO MCINTYRE, FRANS CONRADIE INTO DURBAN ROAD TO TAXI RANK BELLVILLE AND RETURN.

DU NOON - PARKLANDS

FROM DU NOON TAXI RANK INTO POTSDAM RIGHT INTO BLAAUWBERG ROAD, RIGHT INTO GIE ROAD, LEFT INTO PARKLANDS MAIN ROAD UNTIL SHOPPING CENTRE ACROSS R27 INTO PORTERFIELD ROAD AND RIGHT INTO WILLOWWREGE ROAD AND RIGHT INTO WINCHESTER ROAD LEFT INTO SANDOWN ROAD AND RETURN ALONG THE SAME ROUTE TO DU NOON AND RETURN.

OP.1526240. (2) WAYI SIMTEMBILE AFIL SA ID NO 7401155662086. (3) DISTRICT: CAPE TOWN. POSTAL ADDRESS: 96 DEMOCRACY DRIVE, JOE SLOVO PARK, MILNERTON, 7441 C/O MISS D MILLER SUITE 156, PRIVATE BAG X 103, NI CITY, 7460. (4) NEW APPLICATION(PERMIT HOLDER). (5) 1 X 16 PASSENGERS. (6) THE CONVEYANCE OF TAXI PASSENGERS. (7) AUTHORITY:

DU NOON - TABLE VIEW

FROM DU NOON TAXI RANK, LEFT INTO POTSDAM, RIGHT INTO BLAAUWBERG ROAD RIGHT OTTO DU PLESSIS AND TURN AROUND AT BAYSIDE AND RETURN.

DU NOON - MELKBOSSTRAND

FROM DU NOON TAXI RANK, LEFT INTO POTSDAM, RIGHT INTO BLAAUWBERG ROAD INTO OTTO DU PLESSIS TO MELKBOSSTRAND UNTIL T-JUNCTION AND RETURN.

DU NOON - JOE SLOVO PARK

FROM DU NOON TAXI RANK LEFT INTO POTSDAM STRAIGHT INTO KOEBERG ROAD, LEFT INTO RACECOURSE ROAD, RIGHT INTO FREEDOM WAY, LEFT INTO KOEBERG ROAD MILNERTON CENTRE POINT (LAND MARK) AND RETURN.

DU NOON - MONTAGUE GARDENS

FROM DU NOON TAXI RANK LEFT INTO POTSDAM INTO KOEBERG ROAD, LEFT INTO MONTAGUE DRIVE INTO MONTAGUE GARDENS (INDUSTRIAL SITE SURROUNDING MONTAGUE DRIVE) AND RETURN.

DU NOON - FRANKDALE

FROM DU NOON TAXI RANK RIGHT INTO POTSDAM LEFT N7 INTO FRANKDALE AND RETURN.

DU NOON - MAITLAND

FROM DU NOON TAXI RANK LEFT INTO POTSDAM TO KOEBERG ROAD LEFT INTO CORONATION ROAD RIGHT INTO STATION ROAD TO MAITLAND STATION AND RETURN.

DU NOON - CAPE TOWN

FROM DU NOON TAXI RANK LEFT INTO POTSDAM INTO KOEBERG ROAD RIGHT INTO VOORTREKKER ROAD ROUND CIRCLE INTO ALBERT ROAD TO SIR LOWRY ROAD, RIGHT OSWALD PIROW LEFT TO THE STATION DECK AND RETURN.

DU NOON - BOTHASIG

FROM DU NOON TAXI RANK INTO POTSDAM ROAD INTO KOEBERG ROAD LEFT INTO RACECOURSE ROAD, RIGHT INTO FREEDOM WAY INTO OMURAMBA ROAD, LEFT INTO BOSMANS DAM LEFT INTO VRYBURGER ROAD, RIGHT INTO ENTHON CENTURY, LEFT IN

SUMMER GREENS UNTIL SEVEN ELEVEN AND RETURN ALONG PLATTEKLOOF ROAD INTO POTSDAM TO TAXI RANK DU NOON.
DU NOON - BELLVILLE

FROM DU NOON TAXI RANK INTO POTSDAM INTO PLATTEKLOOF INTO MCINTYRE, FRANS CONRADIE INTO DURBAN ROAD TO TAXI RANK BELLVILLE AND RETURN.
DU NOON - PARKLANDS

FROM DU NOON TAXI RANK INTO POTSDAM RIGHT INTO BLAAUWBERG ROAD, RIGHT INTO GIE ROAD, LEFT INTO PARKLANDS MAIN ROAD UNTIL SHOPPING CENTRE ACROSS R27 INTO PORTERFIELD ROAD AND RIGHT INTO WILLOWWREGE ROAD AND RIGHT INTO WINCHESTER ROAD LEFT INTO SANDOWN ROAD AND RETURN ALONG THE SAME ROUTE TO DU NOON AND RETURN.

OP.1526241. (2) WAYI SIMTEMBILE AFIL SA ID NO 7401155662086. (3) DISTRICT: CAPE TOWN. POSTAL ADDRESS: 96 DEMOCRACY DRIVE, JOE SLOVO PARK, MILNERTON, 7441 C/O MISS D MILLER SUITE 156, PRIVATE BAG X 103, NI CITY, 7460. (4) NEW APPLICATION(PERMIT HOLDER). (5) 1 X 16 PASSENGERS. (6) THE CONVEYANCE OF TAXI PASSENGERS. (7) AUTHORITY:
DU NOON - TABLE VIEW

FROM DU NOON TAXI RANK, LEFT INTO POTSDAM, RIGHT INTO BLAAUWBERG ROAD RIGHT OTTO DU PLESSIS AND TURN AROUND AT BAYSIDE AND RETURN.
DU NOON - MELKBOSSTRAND

FROM DU NOON TAXI RANK, LEFT INTO POTSDAM, RIGHT INTO BLAAUWBERG ROAD INTO OTTO DU PLESSIS TO MELKBOSSTRAND UNTIL T-JUNCTION AND RETURN.
DU NOON - JOE SLOVO PARK

FROM DU NOON TAXI RANK LEFT INTO POTSDAM STRAIGHT INTO KOEBERG ROAD, LEFT INTO RACECOURSE ROAD, RIGHT INTO FREEDOM WAY, LEFT INTO KOEBERG ROAD MILNERTON CENTRE POINT (LAND MARK) AND RETURN.
DU NOON - MONTAGUE GARDENS

FROM DU NOON TAXI RANK LEFT INTO POTSDAM INTO KOEBERG ROAD, LEFT INTO MONTAGUE DRIVE INTO MONTAGUE GARDENS (INDUSTRIAL SITE SURROUNDING MONTAGUE DRIVE) AND RETURN.
DU NOON - FRANKDALE

FROM DU NOON TAXI RANK RIGHT INTO POTSDAM LEFT N7 INTO FRANKDALE AND RETURN.
DU NOON - MAITLAND

FROM DU NOON TAXI RANK LEFT INTO POTSDAM TO KOEBERG ROAD LEFT INTO CORONATION ROAD RIGHT INTO STATION ROAD TO MAITLAND STATION AND RETURN.
DU NOON - CAPE TOWN

FROM DU NOON TAXI RANK LEFT INTO POTSDAM INTO KOEBERG ROAD RIGHT INTO VOORTREKKER ROAD ROUND CIRCLE INTO ALBERT ROAD TO SIR LOWRY ROAD, RIGHT OSWALD PIROW LEFT TO THE STATION DECK AND RETURN.
DU NOON - BOTHASIG

FROM DU NOON TAXI RANK INTO POTSDAM ROAD INTO KOEBERG ROAD LEFT INTO RACECOURSE ROAD, RIGHT INTO FREEDOM WAY INTO OMURAMBA ROAD, LEFT INTO BOSMANS DAM LEFT INTO VRYBURGER ROAD, RIGHT INTO ENTHON CENTURY, LEFT IN SUMMER GREENS UNTIL SEVEN ELEVEN AND RETURN ALONG PLATTEKLOOF ROAD INTO POTSDAM TO TAXI RANK DU NOON.
DU NOON - BELLVILLE

FROM DU NOON TAXI RANK INTO POTSDAM INTO PLATTEKLOOF INTO MCINTYRE, FRANS CONRADIE INTO DURBAN ROAD TO TAXI RANK BELLVILLE AND RETURN.
DU NOON - PARKLANDS

FROM DU NOON TAXI RANK INTO POTSDAM RIGHT INTO BLAAUWBERG ROAD, RIGHT INTO GIE ROAD, LEFT INTO PARKLANDS MAIN ROAD UNTIL SHOPPING CENTRE ACROSS R27 INTO PORTERFIELD ROAD AND RIGHT INTO WILLOWWREGE ROAD AND RIGHT INTO WINCHESTER ROAD LEFT INTO SANDOWN ROAD AND RETURN ALONG THE SAME ROUTE TO DU NOON AND RETURN.

OP.1526251. (2) DAVIDS JOSEPH J ID NO 6405195180083. (3) DISTRICT: SWELLEN DAM. POSTAL ADDRESS: COOPERSTRAAT 87, SWELLEN DAM, 6740. (4) ADDITIONAL AUTHORITY, PERMIT NO. 1532288/0 FROM DAVIDS JOSEPH J (24 X PASSENGERS, DISTRICT: SWELLEN DAM). (5) 1 X 24 PASSENGERS. (6) THE CONVEYANCE OF OTHER. (7) AUTHORITY:
Permit No. 1532288/0
BESTAANDE MAGTIGING:

GEORGANISEERDE GESELSKAPPE -

VANAF DISTRIK SWELLENDAAM NA PLEKKE GELEë BINNE 480 KM EN TERUG NA DIE PLEK WAAR DIE GROEP IN DIE EERSTE INSTANSIE OPGELAAI IS: ONDERWORPE AAN DIE UITDRUKLIKE VOORWAARDE DAT DIE VERVOER VAN SO 'N GROEP SLEGS ONDERNEEM MAG WORD INDIEN DIESELFDE GROEP AS 'N EENHEID DIE HEEN - EN TERUGREIS ONDERNEEM MET DIE UITSLUITLIKE GEMEENSKAPLIKE DOEL OM EEN OF MEER VAN DIE VOLGENDE BY TE WOON:

- (I) 'N TROUW;
- (II) 'N BEGRAFNIS;
- (III) 'N GODSDIENSTIGE BYEENKOMS;
- (IV) 'N SPORTBYEENKOMS, HETSY AS DEELNEMERS OF AS TOESKOUERS;
- (V) 'N PIEKNIEK OF ENIGE ANDER SOORTGELYKE VORM VAN GEORGANISEERDE VERMAAK OF ONTSPANNING.

BYKOMENDE MAGTIGING:

LEERDERS OOR 'N TOTALE AFSTAND VAN 51.8 KM - VANAF MELKHOUTSRIVIER, RIVERINE, MATJIESKLOOF/KLIPFONTEIN, LEMOENTUIN, MALGAS, BRAKFRONTEIN EN VERFHEUWEL NA PRIMêRE SKOOL OU PLAAS EN TERUG.

OP.1526260. (2) BOUWERS NORMAN PATRICK BENJAMIN NPB ID NO 4604125137088. POSTAL ADDRESS: NO.3 KEVIN ROAD, GRASSY PARK, 7945 (4) REPL VEHICLE(INC PASS 13-15), PERMIT NO. 505318/4 FROM BOUWERS NORMAN PATRICK BENJAMIN NPB (15 X PASSENGERS, DISTRICT: WYNBERG).
Permit No. 505318/4

TAXI PASSENGERS -
H24 STEENBERG - HILLVIEW

FROM STEENBERG STATION TAXI RANK, HENLEY ROAD, RIGHT ONTO MILITARY ROAD, LEFT INTO ALLENBY DRIVE, RIGHT INTO SYMPHONY AVENUE, LEFT INTO SIBILIUS AVENUE, RIGHT INTO ELGAR STREET, RIGHT INTO CRADOCK ROAD, LEFT INTO SONATA STREET, RIGHT INTO BOTMA STREET, RIGHT INTO SYMPHONY AVENUE, LEFT INTO ORCHESTRA STREET, LEFT INTO BOTMA STREET, RIGHT INTO GRENS ROAD, RIGHT INTO MILITARY ROAD, LEFT INTO CONISTON AVENUE, RIGHT INTO MILITARY ROAD, RIGHT INTO PRINCE GEORGE DRIVE, LEFT INTO VRYGROND AVENUE, LEFT INTO TREVOR SILJEUR INTO PEACH ROAD, LEFT INTO DRURY ROAD INTO CAPRICORN PICK 'N PAY CENTRE TAXI RANK INTO CAPRICORN BOULEVARD NORTH, RIGHT INTO PRINCE GEORGE DRIVE, RIGHT INTO MILITARY ROAD EXTENSION, RIGHT INTO MOSSIE STREET, LEFT INTO SWIFT INTO WOODPECKER ROAD, RIGHT INTO ST. WILLIAMS, LEFT INTO ST. PATRICKS AVENUE, LEFT INTO ST. STEVENS, RIGHT INTO ST. SWITHEN, RIGHT INTO ST. PETERS LEFT INTO ST. PATRICK AVENUE INTO ST. EDWARDS, LEFT INTO HILLVIEW ROAD, RIGHT INTO ST. PATRICKS INTO ST. CHRISTOPHER, LEFT INTO ST. SIMONS, RIGHT INTO DEPSIDON CRESCENT, LEFT INTO BLODE, LEFT INTO GRINDAL, RIGHT ONTO MILITARY ROAD EXTENSION INTO MILITARY ROAD, LEFT INTO HENLEY ROAD TO STEENBERG STATION TAXI RANK.

H25 STEENBERG - CAPRICORN, RETREAT

FROM STEENBERG STATION TAXI RANK, HENLEY ROAD, RIGHT INTO MILITARY ROAD, RIGHT INTO PRINCE GEORGE DRIVE, LEFT INTO VRYGROND AVENUE, LEFT INTO TREVOR SILJEUR, INTO PEACH ROAD, LEFT OR RIGHT INTO DRURY ROAD INTO PICK 'N PAY CAPRICORN TAXI RANK INTO CAPRICORN BOULEVARD, RIGHT INTO PRINCE GEORGE DRIVE, LEFT INTO CONCERT BOULEVARD, INTO ZWAANS INTO STATION ROAD RETREAT TAXI RANK, WEST SIDE AND DROP-OFF ONLY AND RETURN TO STEENBERG STATION.

(I) THIS AUTHORITY CONTAINED IN THIS ROUTE IS ONLY VALID WHILE A WRITTEN AGREEMENT BETWEEN PICK 'N PAY SHOPPING CENTRE PROPERTY MANAGEMENT AND STEENBERG TAXI ASSOCIATION IS IN EXISTENCE.

H26 STEENBERG - SEAWINDS - RETREAT

FROM STEENBERG STATION TAXI RANK, HENLEY ROAD, RIGHT INTO MILITARY ROAD, RIGHT INTO PRINCE GEORGE DRIVE, LEFT INTO VRYGROND AVENUE, LEFT INTO TREVOR SILJEUR, INTO PEACH ROAD, LEFT OR RIGHT INTO DRURY ROAD INTO PICK 'N PAY CAPRICORN TAXI RANK INTO CAPRICORN BOULEVARD, RIGHT INTO PRINCE GEORGE DRIVE, RIGHT INTO MILITARY ROAD EXTENSION, LEFT INTO GRINDAL, RIGHT INTO BLODE STREET, RIGHT INTO DEPSIDON CRESCENT, LEFT INTO ST. SIMONS, RIGHT INTO ST. CHRISTOPHER, LEFT INTO ST. EDWARDS INTO ST. PATRICKS, RIGHT INTO ST. WILLIAMS, LEFT INTO SWIFT, RIGHT INTO MOSSIE STREET, RIGHT INTO MILITARY ROAD EXTENSION, LEFT INTO GRINDAL DRIVE, LEFT INTO HEK STREET INTO CONCERT BOULEVARD, INTO ZWAANS ROAD, RIGHT INTO STATION ROAD, DROP-OFF AT WEST SIDE OF RETREAT STATION ONLY AND RETURN TO STEENBERG STATION.

H27 STEENBERG - 7TH & 11TH AVENUE RETREAT

FROM STEENBERG TAXI RANK HENLEY ROAD, RIGHT INTO MILITARY ROAD EXTENSION, RIGHT INTO ST. CHRISTOPHER AVENUE, LEFT INTO ST. EDWARDS INTO ST. PATRICKS, RIGHT INTO ST. PETERS, LEFT INTO MILITARY ROAD EXTENSION, LEFT INTO ST. STEVENS ROAD, RIGHT INTO ST. PATRICKS ROAD, RIGHT INTO MOSSIE, RIGHT INTO MILITARY ROAD EXTENSION, LEFT INTO GRINDAL DRIVE, LEFT INTO HEK STREET INTO CONCERT BOULEVARD NO PASSENGERS ARE PICKED UP ON THE ROUTE BETWEEN 11TH AVENUE AND 7TH AVENUE BOTH AVENUES INCLUSIVE, RIGHT INTO 11TH AVENUE, LEFT

INTO RETREAT ROAD, LEFT INTO 7TH AVENUE, RIGHT INTO CONCERT BOULEVARD, INTO ZWAANS ROAD INTO STATION ROAD, DROP-OFF ONLY AT WEST SIDE OF RETREAT STATION AND RETURN TO STEENBERG STATION.

H28 STEENBERG - WESTLAKE - BLUE ROUTE

FROM STEENBERG TAXI RANK, HENLEY ROAD, LEFT INTO MILITARY ROAD, LEFT ONTO MAIN ROAD, RIGHT ONTO STEENBERG ROAD, RIGHT INTO WESTLAKE DRIVE, LEFT INTO STIBITZ INTO LYNX ROAD, RIGHT ONTO OLD WESTLAKE DRIVE, LEFT INTO STIBITZ, RIGHT INTO WESTLAKE DRIVE, RIGHT INTO STEENBERG AROUND TRAFFIC CIRCLE, RIGHT INTO TOKAI ROAD, LEFT INTO KAIZER RIVER ROAD, RIGHT INTO BLUE ROUTE SHOPPING CENTRE TAXI RANK AND RETURN.

- (I) SUBJECT TO THE CONDITION THAT THE AUTHORITY CONTAINED IN THIS ROUTE IS ONLY VALID WHILE A WRITTEN AGREEMENT BETWEEN BLUE ROUTE SHOPPING MALL - BLUE ROUTE PROPERTY MANAGERS (PTY) LTD AND STEENBERG TAXI ASSOCIATION IS IN EXISTENCE.

H29 STEENBERG - BLUE ROUTE, TOKAI

FROM STEENBERG TAXI RANK, LEFT INTO MILITARY ROAD, RIGHT INTO CELIE ROAD, LEFT INTO HONEYWELL ROAD, RIGHT INTO MAIN ROAD, LEFT INTO TOKAI ROAD, RIGHT INTO KAIZER RIVER ROAD, RIGHT INTO BLUE ROUTE SHOPPING CENTRE TAXI RANK AND RETURN.

- (I) SUBJECT TO THE CONDITION THAT THE AUTHORITY CONTAINED IN THIS ROUTE IS ONLY VALID WHILE A WRITTEN AGREEMENT THAT EXISTS BETWEEN BLUE ROUTE SHOPPING MALL - BLUE ROUTE PROPERTY MANAGERS (PTY) LTD AND STEENBERG TAXI ASSOCIATION IS IN EXISTENCE.

H30 STEENBERG - MUIZENBERG

FROM STEENBERG TAXI RANK HENLEY ROAD, RIGHT INTO MILITARY ROAD, RIGHT INTO PRINCE GEORGE DRIVE, LEFT INTO PICK 'N PAY SHOPPING CENTRE CAPRICORN TAXI RANK, INTO CAPRICORN BOULEVARD NORTH, LEFT ONTO PRINCE GEORGE DRIVE, RIGHT AT TRAFFIC CIRCLE INTO ROYAL ROAD INTO BEACH ROAD, RIGHT INTO MELROSE ROAD TO PICK UP AND DROP OFF SIGN SITUATED IN MELROSE ROAD AND RETURN TO STEENBERG TAXI RANK.

H31 STEENBERG - GRASSY PARK

FROM TAXI RANK AT STEENBERG RAILWAY STATION, INTO HENLEY ROAD, RIGHT INTO MILITARY ROAD, LEFT INTO ORCHESTRA STREET, RIGHT INTO SYMPHONY AVENUE, LEFT INTO CRADOCK ROAD, RIGHT SONATA STREET, RIGHT INTO CONCERT BOULEVARD, LEFT INTO PRINCE GEORGE DRIVE, RIGHT INTO 5TH AVENUE, TO TAXI RANK AT BUSY CORNER, GRASSY PARK DROP-OFF ONLY AND RETURN AS FOLLOWS: ALONG 5TH AVENUE, INTO RETREAT ROAD, RIGHT TANA ROAD INTO LOMAN ROAD, LEFT INTO CHAD ROAD, INTO FLORA ROAD BACK TO STEENBERG STATION TAXI RANK.

ROUTES ARE SUBJECT TO THE FOLLOWING CONDITIONS:

- (A) THAT NO PASSENGERS ARE PICKED UP AT ANY OTHER TAXI RANK.
- (B) THE VEHICLE MUST BE REGISTERED IN THE NAME OF THE PERMIT HOLDER.
- (C) THE HOLDER OF THIS PERMIT IS PROHIBITED FROM ENTERING INTO ANY AGREEMENT WHEREBY ANOTHER PARTY IS PERMITTED TO UNDERTAKE ROAD TRANSPORTATION FOR OWN GAIN UNDER AUTHORITY OF THIS PERMIT.
- (D) THE COMPLETE ROUTE MUST BE TRAVERSED AND NOT ONLY A PORTION OF IT.

OP.1526267. (2) DAVIDS RANDALL KURT RK ID NO 7307175045089. POSTAL ADDRESS: 17 BANTRY WAY, MATROOSFONTEIN, ELSIES RIVER, 7490 (4) REPL VEHICLE(INC PASS 12-15), PERMIT NO. 515683/2 FROM DAVIDS RANDALL KURT RK (15 X PASSENGERS, DISTRICT: CAPE TOWN).

Permit No. 515683/2

TAXI PASSENGERS -

320: MOWBRAY - WYNBERG

FROM TAXI RANK IN VICTORIA STREET MOWBRAY, RIGHT INTO DURBAN ROAD, LEFT INTO MAIN ROAD MOWBRAY, ALONG MAIN ROAD THROUGH ROSEBANK, RONDEBOSCH, NEWLANDS, CLAREMONT, KENILWORTH INTO MAIN ROAD WYNBERG, LEFT INTO CHURCH STREET, INTO MORON ROAD TO WYNBERG RAILWAY STATION WYNBERG AND RETURN VIA MAYNARD ROAD INTO MAIN ROAD SUBJECT TO THE CONDITION THAT PASSENGERS ARE ONLY DROPPED OFF IN WYNBERG AND NOT PICKED UP IN WYNBERG.

321: MOWBRAY - WYNBERG

FROM TAXI RANK IN VICTORIA STREET MOWBRAY, RIGHT INTO DURBAN ROAD, LEFT INTO MAIN ROAD MOWBRAY, ALONG MAIN ROAD THROUGH ROSEBANK, RONDEBOSCH, NEWLANDS, CLAREMONT, LEFT INTO KENILWORTH ROAD, RIGHT INTO HARFIELD ROAD, INTO THOMAS ROAD, LEFT INTO MORON ROAD TO WYNBERG RAILWAY STATION WYNBERG AND RETURN VIA CHURCH STREET, EGHAM ROAD, WETTON ROAD TO MAIN ROAD TO MOWBRAY SUBJECT TO THE CONDITION THAT PASSENGERS ARE ONLY DROPPED OFF IN WYNBERG AND NOT PICKED UP IN WYNBERG.

322: MOWBRAY - CAPE TOWN

FROM TAXI RANK IN VICTORIA STREET MOWBRAY, RIGHT INTO DURBAN ROAD, RIGHT INTO MAIN ROAD MOWBRAY, ALONG MAIN ROAD THROUGH OBSERVATORY, WOODSTOCK, INTO VICTORIA ROAD WHICH BECOMES SIR LOWRY ROAD, RIGHT INTO OSWALD PIROW ROAD, LEFT INTO TOP DECK CAPE TOWN RAILWAY STATION CAPE TOWN AND RETURN SUBJECT TO THE CONDITION THAT PASSENGERS ARE ONLY DROPPED OFF IN CAPE TOWN AND NOT PICKED UP IN CAPE TOWN.

THE ABOVE ROUTES ARE SUBJECT TO THE FOLLOWING CONDITIONS:-

- A) THAT NO PASSENGERS ARE PICKED UP AT ANY OTHER TAXI RANK.
- B) THE VEHICLE MUST BE REGISTERED IN THE NAME OF THE PERMIT HOLDER.
- C) THE HOLDER OF THIS PERMIT IS PROHIBITED FROM ENTERING INTO ANY AGREEMENT WHEREBY ANOTHER PARTY IS PERMITTED TO UNDERTAKE ROAD TRANSPORTATION FOR OWN GAIN UNDER AUTHORITY OF THIS PERMIT.
- D) THE COMPLETE ROUTE MUST BE TRAVERSED AND NOT ONLY A PORTION OF IT.

OP.1526274. (2) KARRIEM EBRAHIM E ID NO 5606165132084. POSTAL ADDRESS: 5 LANSLOWNE ROAD, WETTON, 7780. (4) TRANSFER OF PERMIT, PERMIT NO. 1504520/6 FROM MIA ABOUBAKAR A (14 X PASSENGERS, DISTRICT: WYNBERG). (7) AUTHORITY AS IN LAST MENTIONED PERMIT(S).

OP.1526287. (2) MGWALI ZAMA ELVIS ZE ID NO 5105235242080. (3) DISTRICT: SIMONSTAD. POSTAL ADDRESS: 1569 MASEMOLA ROAD, MASIPHUMELELE, FISHHOEK, 7975. (4) NEW APPLICATION(PERMIT HOLDER). (5) 1 X 15 PASSENGERS. (6) THE CONVEYANCE OF TAXI PASSENGERS. (7) AUTHORITY: FROM MASIPHUMELELE TAXI RANK, INTO POKELA ROAD, LEFT INTO KOMMETJIE ROAD, LEFT INTO MAIN ROAD, FISHHOEK TO MUIZENBERG, MAIN ROAD, RIGHT INTO R310, MUIZENBERG, LEFT INTO PRINCE GEORGE DRIVE ONTO M5, RIGHT INTO N1 TO BEAUFORT WEST, RIGHT INTO R61 TO ABERDEEN INTO N9 TO GRAAFF REINET, RIGHT INTO R63 TO MAIN ROAD, FORT BEAUFORT, LEFT INTO TAXI RANK AND RETURN. FROM FORT BEAUFORT TAXI RANK, UNCEDO SERVICE TAXI ASSOCIATION INTO MAIN ROAD, FORT BEAUFORT, LEFT INTO R63 TO GRAAFF REINET, LEFT INTO N9 TO BEAUFORT WEST, LEFT INTO N1 TO CAPE TOWN LEFT INTO M5 TO PRINCE GEORGE DRIVE TO MUIZENBERG RIGHT INTO R310, LEFT TO MAIN ROAD, MUIZENBERG TO FISHHOEK MAIN ROAD RIGHT INTO KOMMETJIE ROAD, INTO MASIPHUMELELE TAXI RANK.

OP.1526320. (2) TWALINGA ISHMAIL I ID NO 7401035838088. (3) DISTRICT: KUILSRIVIER. POSTAL ADDRESS: 69 IVOOR HOUT STREET, DELFT SOUTH, 7100. (4) NEW APPLICATION. (5) 1 X 15 PASSENGERS. (6) THE CONVEYANCE OF TAXI PASSENGERS. (7) AUTHORITY: FROM STELLENBOSCH ROAD AT THE ROBOTS JOIN DELFT MAIN ROAD, LEFT BY THE CIRCLE TOWARDS LAIDEN ROAD PROCEED TOWARDS TO TURN RIGHT INTO DELFT MAIN ROAD PROCEED DELFT MAIN ROAD TO JOIN LEFT SYMPHONY WAY, PROCEED TO JOIN LANSLOWNE ROAD, PROCEED STRAIGHT TOWARDS SITE C, JOIN THEN LEFT MAPHONWANA ROAD, RIGHT TO SOLOMON TSHUKU STREET LEFT TOWARDS LANSLOWNE ROAD ROBOTS. TURN RIGHT INTO NEW WAY, PROCEED STRAIGHT TO JOIN LEFT TO PAMA ROAD, PROCEED TOWARDS ROBOTS LEFT TO BONGA ROAD, TURN RIGHT LANSLOWNE ROAD TOWARDS MAKHASA TURN INTO FUKUTHA STREET THEN TURN RIGHT TO SISULU ROAD TOWARDS HARARE SISULU ROAD, LEFT TO NEW WAY IN HARARE RIGHT INTO FUNZA STREET, LEFT INTO NGUMO ROAD LEFT TO BUKWAYO STREET TURN RIGHT INTO STEVE BIKO ROAD LEFT NTLABANE ROAD, ELITTER PARK, TURN LEFT SPINE AND RIGHT INTO MAKABENI ROAD, LEFT KUSASA ROAD, LEFT TO PAMA ROAD AND RETURN SAME ROUTE.

OP.1526321. (2) MBULENI MAPLAAS M ID NO 6801017435087. (3) DISTRICT: KUILSRIVIER. POSTAL ADDRESS: THEMBALETHU STREET B19, MFULENI, 7580. (4) NEW APPLICATION. (5) 1 X 15 PASSENGERS. (6) THE CONVEYANCE OF TAXI PASSENGERS. (7) AUTHORITY: FROM STELLENBOSCH ROAD AT THE ROBOT JOIN DELFT MAIN ROAD LEFT BY THE CIRCLE TOWARDS LAIDEN ROAD, PROCEED LAIDEN ROAD TO JOIN TURN RIGHT INTO DELFT MAIN ROAD PROCEED DELFT MAIN ROAD TO JOINT, LEFT SYMPHONY WAY PROCEED TO JOIN LANSLOWNE ROAD PROCEED STRAIGHT TOWARDS SITE C, JOIN TURN LEFT MAPONGWANA ROAD, RIGHT TO SOLOMON MTSHUKU STREET, LEFT TOWARDS LANSLOWNE ROAD ROBOT, TURN RIGHT INTO NEWWAY PROCEED STRAIGHT TO JOINT LEFT TO PAMA ROAD, PROCEED TOWARDS ROBOTS LEFT TO BONGA DRIVE, TURN RIGHT LANSLOWNE ROAD TOWARDS MAKHASA TURN INTO FUKUTHA STREET THEN TURN RIGHT INTO SISULU TOWARDS HARARE SISULU ROAD, LEFT TO NEW WAY INTO HARARE, RIGHT INTO FUNZA STREET, LEFT INTO NGUMA ROAD, LEFT TO BUKWAYO STREET, TURN RIGHT INTO STEVE BIKO ROAD, LEFT NTLANTLAZANE ROAD, ELITTER PARK TURN SPINE ROAD RIGHT INTO MAKABENI ROAD LEFT KUSASA ROAD, LEFT TO PAMA ROAD AND RETURN SAME ROUTE.

OP.1526322. (2) GXALATANA DAVID D ID NO 6301016591089. (3) DISTRICT: KUILSRIVIER. POSTAL ADDRESS: 11 KAMHOUT STREET, DELFT SOUTH, 7100. (4) NEW APPLICATION. (5) 1 X 15 PASSENGERS. (6) THE CONVEYANCE OF TAXI PASSENGERS. (7) AUTHORITY:

FROM STELLENBOSCH ROAD AT THE ROBOTS JOIN DELFT MAIN ROAD, LEFT AT THE CIRCLE TOWARDS LAIDEN ROAD, PROCEED LAIDEN ROAD TO TURN RIGHT INTO DELFT MAIN ROAD, PROCEED DELFT MAIN ROAD TO JOIN LEFT SYMPHONY WAY, PROCEED TO JOIN LANSLOWNE ROAD, PROCEED STRAIGHT TOWARDS SITE C, LEFT MABONGWANA ROAD RIGHT TO SOLOMON ROAD ROBOTS TURN RIGHT INTO NEW WAY, PROCEED STRAIGHT TO JOIN LEFT TO PAMA ROAD PROCEED TOWARDS ROBOT LEFT TO BONGA ROAD, TURN RIGHT LANSLOWNE ROAD TOWARDS MAKHAZA TURN INTO FUKUTHA STREET THEN TURN RIGHT INTO SISULU TOWARDS HARARE SISULU ROAD, LEFT INTO NEW WAY, HARARE RIGHT INTO FUNZA STREET, LEFT INTO NGUMA ROAD, LEFT TO BUKWAYO STREET, TURN RIGHT INTO STEVE BIKO ROAD LEFT INTO NTLAZANE ROAD, ELITTER PARK TURN LEFT SPINE ROAD RIGHT INTO MAKABENI ROAD, LEFT KUSASA ROAD, LEFT TO PAMA ROAD AND RETURN SAME ROUTE.

OP.1526323. (2) KULATI TO YOTA VICTOR TYV ID NO 6711025586088. (3) DISTRICT: KUILSRIVIER. POSTAL ADDRESS: MOZATH STREET 34, DELFT SOUTH, 7100. (4) NEW APPLICATION. (5) 1 X 15 PASSENGERS. (6) THE CONVEYANCE OF TAXI PASSENGERS. (7) AUTHORITY:
FROM STELLENBOSCH ROAD AT THE ROBOTS JOIN DELFT MAIN ROAD, LEFT BY THE CIRCLE TOWARDS LAIDEN ROAD PROCEED LAIDEN ROAD TOWARDS RIGHT INTO DELFT MAIN ROAD PROCEED DELFT MAIN ROAD TO JOIN LEFT SYMPHONY WAY PROCEED TO JOIN LANSLOWNE ROAD PROCEED STRAIGHT TOWARDS SITE C JOIN TURN LEFT MAPHONGWANA ROAD, RIGHT TO SOLOMON TSHUKU STREET, LEFT TOWARDS LANSLOWNE ROAD ROBOTS RIGHT INTO NEW WAY PROCEED STRAIGHT TO JOIN LEFT TO PAMA ROAD, PROCEED TOWARDS ROBOTS LEFT TO BONGA ROAD TURN RIGHT LANSLOWNE ROAD, TOWARDS MAKHAZA TURN INTO FUKUTHA STREET THEN TURN RIGHT INTO SISULU TOWARDS HARARE SISULU ROAD, LEFT TO NEW WAY IN HARARE RIGHT INTO FUNZA STREET, LEFT INTO NCUMO ROAD, LEFT TO BUKWAYO STREET, TURN RIGHT INTO STEVE BIKO ROAD, LEFT NTLAZANE ROAD, ELITTER PARK TURN LEFT SPINE ROAD, RIGHT INTO MAKABENI ROAD LEFT KUSASA ROAD, LEFT TO PAMA ROAD AND RETURN SAME ROUTE.

OP.1526384. (2) MJILA MLINDELI M ID NO 5910115959087. (3) DISTRICT: CAPE TOWN. POSTAL ADDRESS: 23378 EKUPHUMLENI STREET, DU NOON, MILNERTON, 7441 C/O MISS D MILLER SUITE 156, PRIVATE BAG X 103, NI CITY, 7460. (4) NEW APPLICATION. (5) 1 X 15 PASSENGERS. (6) THE CONVEYANCE OF TAXI PASSENGERS. (7) AUTHORITY:
DU NOON - TABLE VIEW

FROM DU NOON TAXI RANK, LEFT INTO POTSDAM, RIGHT INTO BLAAUWBERG ROAD RIGHT OTTO DU PLESSIS AND TURN AROUND AT BAYSIDE AND RETURN.
DU NOON - MELKBOSSTRAND

FROM DU NOON TAXI RANK, LEFT INTO POTSDAM, RIGHT INTO BLAAUWBERG ROAD INTO OTTO DU PLESSIS TO MELKBOSSTRAND UNTIL T-JUNCTION AND RETURN.
DU NOON - JOE SLOVO PARK

FROM DU NOON TAXI RANK LEFT INTO POTSDAM STRAIGHT INTO KOEBERG ROAD, LEFT INTO RACECOURSE ROAD, RIGHT INTO FREEDOM WAY, LEFT INTO KOEBERG ROAD MILNERTON CENTRE POINT (LAND MARK) AND RETURN.
DU NOON - MONTAGUE GARDENS

FROM DU NOON TAXI RANK LEFT INTO POTSDAM INTO KOEBERG ROAD, LEFT INTO MONTAGUE DRIVE INTO MONTAGUE GARDENS (INDUSTRIAL SITE SURROUNDING MONTAGUE DRIVE) AND RETURN.
DU NOON - FRANKDALE

FROM DU NOON TAXI RANK RIGHT INTO POTSDAM LEFT N7 INTO FRANKDALE AND RETURN.
DU NOON - MAITLAND

FROM DU NOON TAXI RANK LEFT INTO POTSDAM TO KOEBERG ROAD LEFT INTO CORONATION ROAD RIGHT INTO STATION ROAD TO MAITLAND STATION AND RETURN.
DU NOON - CAPE TOWN

FROM DU NOON TAXI RANK LEFT INTO POTSDAM INTO KOEBERG ROAD RIGHT INTO VOORTREKKER ROAD ROUND CIRCLE INTO ALBERT ROAD TO SIR LOWRY ROAD, RIGHT OSWALD PIROW LEFT TO THE STATION DECK AND RETURN.
DU NOON - BOTHASIG

FROM DU NOON TAXI RANK INTO POTSDAM ROAD INTO KOEBERG ROAD LEFT INTO RACECOURSE ROAD, RIGHT INTO FREEDOM WAY INTO OMURAMBA ROAD, LEFT INTO BOSMANSDALE LEFT INTO VRYBURGER ROAD, RIGHT INTO ENTHON CENTURY, LEFT IN SUMMER GREENS UNTIL SEVEN ELEVEN AND RETURN ALONG PLATTEKLOOF ROAD INTO POTSDAM TO TAXI RANK DU NOON.
DU NOON - BELLVILLE

FROM DU NOON TAXI RANK INTO POTSDAM INTO PLATTEKLOOF INTO MCINTYRE, FRANS CONRADIE INTO DURBAN ROAD TO TAXI RANK BELLVILLE AND RETURN.
DU NOON - PARKLANDS

 FROM DU NOON TAXI RANK INTO POTSDAM RIGHT INTO BLAAUWBERG ROAD, RIGHT INTO GIE ROAD, LEFT INTO PARKLANDS MAIN ROAD UNTIL SHOPPING CENTRE ACROSS R27 INTO PORTERFIELD ROAD AND RIGHT INTO WILLOWREGE ROAD AND RIGHT INTO WINCHESTER ROAD LEFT INTO SANDOWN ROAD AND RETURN ALONG THE SAME ROUTE TO DU NOON AND RETURN.

OP.1526385. (2) GONTSI NOMNIKELO N ID NO 7607080670081. (3) DISTRICT: CAPE TOWN. POSTAL ADDRESS: 23385 EKUPHUMLENI STREET, DU NOON, MILNERTOM, 7441 C/O MISS D MILLER SUITE 156, PRIVATE BAG X 103, NI CITY, 7460. (4) NEW APPLICATION. (5) 1 X 16 PASSENGERS. (6) THE CONVEYANCE OF TAXI PASSENGERS. (7) AUTHORITY:
 DU NOON - TABLE VIEW

 FROM DU NOON TAXI RANK, LEFT INTO POTSDAM, RIGHT INTO BLAAUWBERG ROAD RIGHT OTTO DU PLESSIS AND TURN AROUND AT BAYSIDE AND RETURN.
 DU NOON - MELKBOSSTRAND

 FROM DU NOON TAXI RANK, LEFT INTO POTSDAM, RIGHT INTO BLAAUWBERG ROAD INTO OTTO DU PLESSIS TO MELKBOSSTRAND UNTIL T-JUNCTION AND RETURN.
 DU NOON - JOE SLOVO PARK

 FROM DU NOON TAXI RANK LEFT INTO POTSDAM STRAIGHT INTO KOEBERG ROAD, LEFT INTO RACECOURSE ROAD, RIGHT INTO FREEDOM WAY, LEFT INTO KOEBERG ROAD MILNERTON CENTRE POINT (LAND MARK) AND RETURN.
 DU NOON - MONTAGUE GARDENS

 FROM DU NOON TAXI RANK LEFT INTO POTSDAM INTO KOEBERG ROAD, LEFT INTO MONTAGUE DRIVE INTO MONTAGUE GARDENS (INDUSTRIAL SITE SURROUNDING MONTAGUE DRIVE) AND RETURN.
 DU NOON - FRANKDALE

 FROM DU NOON TAXI RANK RIGHT INTO POTSDAM LEFT N7 INTO FRANKDALE AND RETURN.
 DU NOON - MAITLAND

 FROM DU NOON TAXI RANK LEFT INTO POTSDAM TO KOEBERG ROAD LEFT INTO CORONATION ROAD RIGHT INTO STATION ROAD TO MAITLAND STATION AND RETURN.
 DU NOON - CAPE TOWN

 FROM DU NOON TAXI RANK LEFT INTO POTSDAM INTO KOEBERG ROAD RIGHT INTO VOORTREKKER ROAD ROUND CIRCLE INTO ALBERT ROAD TO SIR LOWRY ROAD, RIGHT OSWALD PIROW LEFT TO THE STATION DECK AND RETURN.
 DU NOON - BOTHASIG

 FROM DU NOON TAXI RANK INTO POTSDAM ROAD INTO KOEBERG ROAD LEFT INTO RACECOURSE ROAD, RIGHT INTO FREEDOM WAY INTO OMURAMBA ROAD, LEFT INTO BOSMANS DAM LEFT INTO VRYBURGER ROAD, RIGHT INTO ENTHON CENTURY, LEFT IN SUMMER GREENS UNTIL SEVEN ELEVEN AND RETURN ALONG PLATTEKLOOF ROAD INTO POTSDAM TO TAXI RANK DU NOON.
 DU NOON - BELLVILLE

 FROM DU NOON TAXI RANK INTO POTSDAM INTO PLATTEKLOOF INTO MCINTYRE, FRANS CONRADIE INTO DURBAN ROAD TO TAXI RANK BELLVILLE AND RETURN.
 DU NOON - PARKLANDS

 FROM DU NOON TAXI RANK INTO POTSDAM RIGHT INTO BLAAUWBERG ROAD, RIGHT INTO GIE ROAD, LEFT INTO PARKLANDS MAIN ROAD UNTIL SHOPPING CENTRE ACROSS R27 INTO PORTERFIELD ROAD AND RIGHT INTO WILLOWREGE ROAD AND RIGHT INTO WINCHESTER ROAD LEFT INTO SANDOWN ROAD AND RETURN ALONG THE SAME ROUTE TO DU NOON AND RETURN.

OP.1526386. (2) MDAKA AYANDA A ID NO 7502035962081. (3) DISTRICT: CAPE TOWN. POSTAL ADDRESS: 31664 DU NOON TOWNSHIP, DU NOON, MILNERTON, 7441 C/O MISS D MILLER SUITE 156, PRIVATE BAG X 103, NI CITY, 7460. (4) NEW APPLICATION. (5) 1 X 15 PASSENGERS. (6) THE CONVEYANCE OF TAXI PASSENGERS. (7) AUTHORITY:
 DU NOON - TABLE VIEW

 FROM DU NOON TAXI RANK, LEFT INTO POTSDAM, RIGHT INTO BLAAUWBERG ROAD RIGHT OTTO DU PLESSIS AND TURN AROUND AT BAYSIDE AND RETURN.
 DU NOON - MELKBOSSTRAND

 FROM DU NOON TAXI RANK, LEFT INTO POTSDAM, RIGHT INTO BLAAUWBERG ROAD INTO OTTO DU PLESSIS TO MELKBOSSTRAND UNTIL T-JUNCTION AND RETURN.
 DU NOON - JOE SLOVO PARK

 FROM DU NOON TAXI RANK LEFT INTO POTSDAM STRAIGHT INTO KOEBERG ROAD, LEFT

INTO RACECOURSE ROAD, RIGHT INTO FREEDOM WAY, LEFT INTO KOEBERG ROAD MILNERTON CENTRE POINT (LAND MARK) AND RETURN.
DU NOON - MONTAGUE GARDENS

FROM DU NOON TAXI RANK LEFT INTO POTSDAM INTO KOEBERG ROAD, LEFT INTO MONTAGUE DRIVE INTO MONTAGUE GARDENS (INDUSTRIAL SITE SURROUNDING MONTAGUE DRIVE) AND RETURN.
DU NOON - FRANKDALE

FROM DU NOON TAXI RANK RIGHT INTO POTSDAM LEFT N7 INTO FRANKDALE AND RETURN.
DU NOON - MAITLAND

FROM DU NOON TAXI RANK LEFT INTO POTSDAM TO KOEBERG ROAD LEFT INTO CORONATION ROAD RIGHT INTO STATION ROAD TO MAITLAND STATION AND RETURN.
DU NOON - CAPE TOWN

FROM DU NOON TAXI RANK LEFT INTO POTSDAM INTO KOEBERG ROAD RIGHT INTO VOORTREKKER ROAD ROUND CIRCLE INTO ALBERT ROAD TO SIR LOWRY ROAD, RIGHT OSWALD PIROW LEFT TO THE STATION DECK AND RETURN.
DU NOON - BOTHASIG

FROM DU NOON TAXI RANK INTO POTSDAM ROAD INTO KOEBERG ROAD LEFT INTO RACECOURSE ROAD, RIGHT INTO FREEDOM WAY INTO OMURAMBA ROAD, LEFT INTO BOSMANS DAM LEFT INTO VRYBURGER ROAD, RIGHT INTO ENTHON CENTURY, LEFT IN SUMMER GREENS UNTIL SEVEN ELEVEN AND RETURN ALONG PLATTEKLOOF ROAD INTO POTSDAM TO TAXI RANK DU NOON.
DU NOON - BELLVILLE

FROM DU NOON TAXI RANK INTO POTSDAM INTO PLATTEKLOOF INTO MCINTYRE, FRANS CONRADIE INTO DURBAN ROAD TO TAXI RANK BELLVILLE AND RETURN.
DU NOON - PARKLANDS

FROM DU NOON TAXI RANK INTO POTSDAM RIGHT INTO BLAAUWBERG ROAD, RIGHT INTO GIE ROAD, LEFT INTO PARKLANDS MAIN ROAD UNTIL SHOPPING CENTRE ACROSS R27 INTO PORTERFIELD ROAD AND RIGHT INTO WILLOWREGE ROAD AND RIGHT INTO WINCHESTER ROAD LEFT INTO SANDOWN ROAD AND RETURN ALONG THE SAME ROUTE TO DU NOON AND RETURN.

OP.1526387. (2) MOOLOMBENI MICHAEL WOWO MW ID NO 5506115782089. (3) DISTRICT: CAPE TOWN. POSTAL ADDRESS: THANDABANTU STREET 23185, 11 PENUNIA CLOSE, DU NOON, 7441 C/O MISS D MILLER SUITE 156, PRIVATE BAG X 103, NI CITY, 7460. (4) NEW APPLICATION. (5) 1 X 16 PASSENGERS. (6) THE CONVEYANCE OF TAXI PASSENGERS. (7) AUTHORITY:
DU NOON - TABLE VIEW

FROM DU NOON TAXI RANK, LEFT INTO POTSDAM, RIGHT INTO BLAAUWBERG ROAD RIGHT OTTO DU PLESSIS AND TURN AROUND AT BAYSIDE AND RETURN.
DU NOON - MELKBOSSTRAND

FROM DU NOON TAXI RANK, LEFT INTO POTSDAM, RIGHT INTO BLAAUWBERG ROAD INTO OTTO DU PLESSIS TO MELKBOSSTRAND UNTIL T-JUNCTION AND RETURN.
DU NOON - JOE SLOVO PARK

FROM DU NOON TAXI RANK LEFT INTO POTSDAM STRAIGHT INTO KOEBERG ROAD, LEFT INTO RACECOURSE ROAD, RIGHT INTO FREEDOM WAY, LEFT INTO KOEBERG ROAD MILNERTON CENTRE POINT (LAND MARK) AND RETURN.
DU NOON - MONTAGUE GARDENS

FROM DU NOON TAXI RANK LEFT INTO POTSDAM INTO KOEBERG ROAD, LEFT INTO MONTAGUE DRIVE INTO MONTAGUE GARDENS (INDUSTRIAL SITE SURROUNDING MONTAGUE DRIVE) AND RETURN.
DU NOON - FRANKDALE

FROM DU NOON TAXI RANK RIGHT INTO POTSDAM LEFT N7 INTO FRANKDALE AND RETURN.
DU NOON - MAITLAND

FROM DU NOON TAXI RANK LEFT INTO POTSDAM TO KOEBERG ROAD LEFT INTO CORONATION ROAD RIGHT INTO STATION ROAD TO MAITLAND STATION AND RETURN.
DU NOON - CAPE TOWN

FROM DU NOON TAXI RANK LEFT INTO POTSDAM INTO KOEBERG ROAD RIGHT INTO VOORTREKKER ROAD ROUND CIRCLE INTO ALBERT ROAD TO SIR LOWRY ROAD, RIGHT OSWALD PIROW LEFT TO THE STATION DECK AND RETURN.
DU NOON - BOTHASIG

FROM DU NOON TAXI RANK INTO POTSDAM ROAD INTO KOEBERG ROAD LEFT INTO

RACECOURSE ROAD, RIGHT INTO FREEDOM WAY INTO OMURAMBA ROAD, LEFT INTO BOSMANSDAM LEFT INTO VRYBURGER ROAD, RIGHT INTO ENTHON CENTURY, LEFT IN POTSDAM TO TAXI RANK DU NOON.
DU NOON - BELLVILLE
FROM DU NOON TAXI RANK INTO POTSDAM INTO PLATTEKLOOF INTO MCINTYRE, FRANS CONRADIE INTO DURBAN ROAD TO TAXI RANK BELLVILLE AND RETURN.
DU NOON - PARKLANDS
FROM DU NOON TAXI RANK INTO POTSDAM RIGHT INTO BLAAUWBERG ROAD, RIGHT INTO GIE ROAD, LEFT INTO PARKLANDS MAIN ROAD UNTIL SHOPPING CENTRE ACROSS R27 INTO PORTERFIELD ROAD AND RIGHT INTO WILLOWMERE ROAD AND RIGHT INTO WINCHESTER ROAD LEFT INTO SANDOWN ROAD AND RETURN ALONG THE SAME ROUTE TO DU NOON AND RETURN.

OP.1526388. (2) NTSUNGZI SOLOMZI S ID NO 5701155943085. (3) DISTRICT: CAPE TOWN. POSTAL ADDRESS: 23358 DU NOON, MILNERTON, 7441 C/O MISS D MILLER SUITE 156, PRIVATE BAG X 103, NI CITY, 7460. (4) NEW APPLICATION. (5) 1 X 15 PASSENGERS. (6) THE CONVEYANCE OF TAXI PASSENGERS. (7) AUTHORITY:
DU NOON - TABLE VIEW

FROM DU NOON TAXI RANK, LEFT INTO POTSDAM, RIGHT INTO BAYSIDE AND RETURN. OTTO DU PLESSIS AND TURN AROUND AT BAYSIDE AND RETURN.
DU NOON - MELKBOSSSTRAND
FROM DU NOON TAXI RANK, LEFT INTO POTSDAM, RIGHT INTO BLAAUWBERG ROAD INTO OTTO DU PLESSIS TO MELKBOSSSTRAND UNTIL T-JUNCTION AND RETURN.
DU NOON - JOE SLOVO PARK

FROM DU NOON TAXI RANK LEFT INTO POTSDAM STRAIGHT INTO KOEBERG ROAD, LEFT INTO RACECOURSE ROAD, RIGHT INTO FREEDOM WAY, LEFT INTO KOEBERG ROAD, LEFT MILNERTON CENTRE POINT (LAND MARK) AND RETURN.
DU NOON - MONTAGUE GARDENS
FROM DU NOON TAXI RANK LEFT INTO POTSDAM INTO KOEBERG ROAD, LEFT INTO MONTAGUE DRIVE INTO MONTAGUE GARDENS (INDUSTRIAL SITE SURROUNDING MONTAGUE DRIVE) AND RETURN.
DU NOON - FRANKDALE

FROM DU NOON TAXI RANK RIGHT INTO POTSDAM LEFT N7 INTO FRANKDALE AND RETURN.
DU NOON - MAITLAND
FROM DU NOON TAXI RANK LEFT INTO POTSDAM TO KOEBERG ROAD LEFT INTO CORONATION ROAD RIGHT INTO STATION ROAD TO MAITLAND STATION AND RETURN.
DU NOON - CAPE TOWN

FROM DU NOON TAXI RANK LEFT INTO POTSDAM INTO KOEBERG ROAD RIGHT INTO VOORTREKKER ROAD ROUND CIRCLE INTO ALBERT ROAD TO SIR LOWRY ROAD, RIGHT OSWALD PIROW LEFT TO THE STATION DECK AND RETURN.
DU NOON - BOTHASIG
FROM DU NOON TAXI RANK INTO POTSDAM ROAD INTO KOEBERG ROAD LEFT INTO RACECOURSE ROAD, RIGHT INTO FREEDOM WAY INTO OMURAMBA ROAD, LEFT INTO BOSMANSDAM LEFT INTO VRYBURGER ROAD, RIGHT INTO ENTHON CENTURY, LEFT IN SUMMER GREENS UNTIL SEVEN ELEVEN AND RETURN ALONG PLATTEKLOOF ROAD INTO POTSDAM TO TAXI RANK DU NOON.

DU NOON - BELLVILLE
FROM DU NOON TAXI RANK INTO POTSDAM INTO PLATTEKLOOF INTO MCINTYRE, FRANS CONRADIE INTO DURBAN ROAD TO TAXI RANK BELLVILLE AND RETURN.
DU NOON - PARKLANDS

FROM DU NOON TAXI RANK INTO POTSDAM RIGHT INTO BLAAUWBERG ROAD, RIGHT INTO GIE ROAD, LEFT INTO PARKLANDS MAIN ROAD UNTIL SHOPPING CENTRE ACROSS R27 INTO PORTERFIELD ROAD AND RIGHT INTO WILLOWMERE ROAD AND RIGHT INTO WINCHESTER ROAD LEFT INTO SANDOWN ROAD AND RETURN ALONG THE SAME ROUTE TO DU NOON AND RETURN.

OP.1526390. (2) MADIKANE GCINIKAYA G ID NO 6302275063083. (3) DISTRICT: CAPE TOWN. POSTAL ADDRESS: 23441 NGWEVENTSHA STREET, DU NOON, MILNERTON, 7441 C/O MISS D MILLER SUITE 156, PRIVATE BAG X 103, NI CITY, 7460. (4) NEW APPLICATION. (5) 1 X 15 PASSENGERS. (6) THE CONVEYANCE OF TAXI PASSENGERS. (7) AUTHORITY:
DU NOON - TABLE VIEW

FROM DU NOON TAXI RANK, LEFT INTO POTSDAM, RIGHT INTO BLAAUWBERG ROAD RIGHT OTTO DU PLESSIS AND TURN AROUND AT BAYSIDE AND RETURN.
DU NOON - MELKBOSSTRAND

FROM DU NOON TAXI RANK, LEFT INTO POTSDAM, RIGHT INTO BLAAUWBERG ROAD INTO OTTO DU PLESSIS TO MELKBOSSTRAND UNTIL T-JUNCTION AND RETURN.
DU NOON - JOE SLOVO PARK

FROM DU NOON TAXI RANK LEFT INTO POTSDAM STRAIGHT INTO KOEBERG ROAD, LEFT INTO RACECOURSE ROAD, RIGHT INTO FREEDOM WAY, LEFT INTO KOEBERG ROAD MILNERTON CENTRE POINT (LAND MARK) AND RETURN.
DU NOON - MONTAGUE GARDENS

FROM DU NOON TAXI RANK LEFT INTO POTSDAM INTO KOEBERG ROAD, LEFT INTO MONTAGUE DRIVE INTO MONTAGUE GARDENS (INDUSTRIAL SITE SURROUNDING MONTAGUE DRIVE) AND RETURN.
DU NOON - FRANKDALE

FROM DU NOON TAXI RANK RIGHT INTO POTSDAM LEFT N7 INTO FRANKDALE AND RETURN.
DU NOON - MAITLAND

FROM DU NOON TAXI RANK LEFT INTO POTSDAM TO KOEBERG ROAD LEFT INTO CORONATION ROAD RIGHT INTO STATION ROAD TO MAITLAND STATION AND RETURN.
DU NOON - CAPE TOWN

FROM DU NOON TAXI RANK LEFT INTO POTSDAM INTO KOEBERG ROAD RIGHT INTO VOORTREKKER ROAD ROUND CIRCLE INTO ALBERT ROAD TO SIR LOWRY ROAD, RIGHT OSWALD PIROW LEFT TO THE STATION DECK AND RETURN.
DU NOON - BOTHASIG

FROM DU NOON TAXI RANK INTO POTSDAM ROAD INTO KOEBERG ROAD LEFT INTO RACECOURSE ROAD, RIGHT INTO FREEDOM WAY INTO OMURAMBA ROAD, LEFT INTO BOSMANS DAM LEFT INTO VRYBURGER ROAD, RIGHT INTO ENTHON CENTURY, LEFT IN SUMMER GREENS UNTIL SEVEN ELEVEN AND RETURN ALONG PLATTEKLOOF ROAD INTO POTSDAM TO TAXI RANK DU NOON.
DU NOON - BELLVILLE

FROM DU NOON TAXI RANK INTO POTSDAM INTO PLATTEKLOOF INTO MCINTYRE, FRANS CONRADIE INTO DURBAN ROAD TO TAXI RANK BELLVILLE AND RETURN.
DU NOON - PARKLANDS

FROM DU NOON TAXI RANK INTO POTSDAM RIGHT INTO BLAAUWBERG ROAD, RIGHT INTO GIE ROAD, LEFT INTO PARKLANDS MAIN ROAD UNTIL SHOPPING CENTRE ACROSS R27 INTO PORTERFIELD ROAD AND RIGHT INTO WILLOWWREGE ROAD AND RIGHT INTO WINCHESTER ROAD LEFT INTO SANDOWN ROAD AND RETURN ALONG THE SAME ROUTE TO DU NOON AND RETURN.

OP.1526391. (2) MPAHLENI LUSINDISO JACKSON LJ ID NO 6706106143080. (3) DISTRICT: CAPE TOWN. POSTAL ADDRESS: 24201 DU NOON, MILNERTON, 7441 C/O MISS D MILLER SUITE 156, PRIVATE BAG X 103, NI CITY, 7460. (4) NEW APPLICATION. (5) 1 X 15 PASSENGERS. (6) THE CONVEYANCE OF TAXI PASSENGERS. (7) AUTHORITY:
DU NOON - TABLE VIEW

FROM DU NOON TAXI RANK, LEFT INTO POTSDAM, RIGHT INTO BLAAUWBERG ROAD RIGHT OTTO DU PLESSIS AND TURN AROUND AT BAYSIDE AND RETURN.
DU NOON - MELKBOSSTRAND

FROM DU NOON TAXI RANK, LEFT INTO POTSDAM, RIGHT INTO BLAAUWBERG ROAD INTO OTTO DU PLESSIS TO MELKBOSSTRAND UNTIL T-JUNCTION AND RETURN.
DU NOON - JOE SLOVO PARK

FROM DU NOON TAXI RANK LEFT INTO POTSDAM STRAIGHT INTO KOEBERG ROAD, LEFT INTO RACECOURSE ROAD, RIGHT INTO FREEDOM WAY, LEFT INTO KOEBERG ROAD MILNERTON CENTRE POINT (LAND MARK) AND RETURN.
DU NOON - MONTAGUE GARDENS

FROM DU NOON TAXI RANK LEFT INTO POTSDAM INTO KOEBERG ROAD, LEFT INTO MONTAGUE DRIVE INTO MONTAGUE GARDENS (INDUSTRIAL SITE SURROUNDING MONTAGUE DRIVE) AND RETURN.
DU NOON - FRANKDALE

FROM DU NOON TAXI RANK RIGHT INTO POTSDAM LEFT N7 INTO FRANKDALE AND RETURN.
DU NOON - MAITLAND

FROM DU NOON TAXI RANK LEFT INTO POTSDAM TO KOEBERG ROAD LEFT INTO

CORONATION ROAD RIGHT INTO STATION ROAD TO MAITLAND STATION AND RETURN.
DU NOON - CAPE TOWN

FROM DU NOON TAXI RANK LEFT INTO POTSDAM INTO KOEBERG ROAD RIGHT INTO VOORTREKKER ROAD ROUND CIRCLE INTO ALBERT ROAD TO SIR LOWRY ROAD, RIGHT OSWALD PIROW LEFT TO THE STATION DECK AND RETURN.
DU NOON - BOTHASIG

FROM DU NOON TAXI RANK INTO POTSDAM ROAD INTO KOEBERG ROAD LEFT INTO RACECOURSE ROAD, RIGHT INTO FREEDOM WAY INTO OMURAMBA ROAD, LEFT INTO BOSMANS DAM LEFT INTO VRYBURGER ROAD, RIGHT INTO ENTHON CENTURY, LEFT IN SUMMER GREENS UNTIL SEVEN ELEVEN AND RETURN ALONG PLATTEKLOOF ROAD INTO POTSDAM TO TAXI RANK DU NOON.
DU NOON - BELLVILLE

FROM DU NOON TAXI RANK INTO POTSDAM INTO PLATTEKLOOF INTO MCINTYRE, FRANS CONRADIE INTO DURBAN ROAD TO TAXI RANK BELLVILLE AND RETURN.
DU NOON - PARKLANDS

FROM DU NOON TAXI RANK INTO POTSDAM RIGHT INTO BLAAUWBERG ROAD, RIGHT INTO GIE ROAD, LEFT INTO PARKLANDS MAIN ROAD UNTIL SHOPPING CENTRE ACROSS R27 INTO PORTERFIELD ROAD AND RIGHT INTO WILLOWWREGE ROAD AND RIGHT INTO WINCHESTER ROAD LEFT INTO SANDOWN ROAD AND RETURN ALONG THE SAME ROUTE TO DU NOON AND RETURN.

OP.1526392. (2) SONO THEMBILE T ID NO 6606265894087. (3) DISTRICT: CAPE TOWN. POSTAL ADDRESS: 23890 DU NOON, MNDANDI STREET, MILNERTON, 7441 C/O MISS D MILLER SUITE 156, PRIVATE BAG X 103, NI CITY, 7460. (4) NEW APPLICATION. (5) 1 X 15 PASSENGERS. (6) THE CONVEYANCE OF TAXI PASSENGERS. (7) AUTHORITY:
DU NOON - TABLE VIEW

FROM DU NOON TAXI RANK, LEFT INTO POTSDAM, RIGHT INTO BLAAUWBERG ROAD RIGHT OTTO DU PLESSIS AND TURN AROUND AT BAYSIDE AND RETURN.
DU NOON - MELKBOSSTRAND

FROM DU NOON TAXI RANK, LEFT INTO POTSDAM, RIGHT INTO BLAAUWBERG ROAD INTO OTTO DU PLESSIS TO MELKBOSSTRAND UNTIL T-JUNCTION AND RETURN.
DU NOON - JOE SLOVO PARK

FROM DU NOON TAXI RANK LEFT INTO POTSDAM STRAIGHT INTO KOEBERG ROAD, LEFT INTO RACECOURSE ROAD, RIGHT INTO FREEDOM WAY, LEFT INTO KOEBERG ROAD MILNERTON CENTRE POINT (LAND MARK) AND RETURN.
DU NOON - MONTAGUE GARDENS

FROM DU NOON TAXI RANK LEFT INTO POTSDAM INTO KOEBERG ROAD, LEFT INTO MONTAGUE DRIVE INTO MONTAGUE GARDENS (INDUSTRIAL SITE SURROUNDING MONTAGUE DRIVE) AND RETURN.
DU NOON - FRANKDALE

FROM DU NOON TAXI RANK RIGHT INTO POTSDAM LEFT N7 INTO FRANKDALE AND RETURN.
DU NOON - MAITLAND

FROM DU NOON TAXI RANK LEFT INTO POTSDAM TO KOEBERG ROAD LEFT INTO CORONATION ROAD RIGHT INTO STATION ROAD TO MAITLAND STATION AND RETURN.
DU NOON - CAPE TOWN

FROM DU NOON TAXI RANK LEFT INTO POTSDAM INTO KOEBERG ROAD RIGHT INTO VOORTREKKER ROAD ROUND CIRCLE INTO ALBERT ROAD TO SIR LOWRY ROAD, RIGHT OSWALD PIROW LEFT TO THE STATION DECK AND RETURN.
DU NOON - BOTHASIG

FROM DU NOON TAXI RANK INTO POTSDAM ROAD INTO KOEBERG ROAD LEFT INTO RACECOURSE ROAD, RIGHT INTO FREEDOM WAY INTO OMURAMBA ROAD, LEFT INTO BOSMANS DAM LEFT INTO VRYBURGER ROAD, RIGHT INTO ENTHON CENTURY, LEFT IN SUMMER GREENS UNTIL SEVEN ELEVEN AND RETURN ALONG PLATTEKLOOF ROAD INTO POTSDAM TO TAXI RANK DU NOON.
DU NOON - BELLVILLE

FROM DU NOON TAXI RANK INTO POTSDAM INTO PLATTEKLOOF INTO MCINTYRE, FRANS CONRADIE INTO DURBAN ROAD TO TAXI RANK BELLVILLE AND RETURN.
DU NOON - PARKLANDS

FROM DU NOON TAXI RANK INTO POTSDAM RIGHT INTO BLAAUWBERG ROAD, RIGHT INTO GIE ROAD, LEFT INTO PARKLANDS MAIN ROAD UNTIL SHOPPING CENTRE ACROSS R27 INTO PORTERFIELD ROAD AND RIGHT INTO WILLOWWREGE ROAD AND RIGHT INTO WINCHESTER ROAD LEFT INTO SANDOWN ROAD AND RETURN ALONG THE SAME ROUTE TO

DU NOON AND RETURN.

OP.1526394. (2) JEZILE WILLIAM SALI WS ID NO 4003045546082. (3) DISTRICT: CAPE TOWN. POSTAL ADDRESS: H11 NTSIKIZA STREET, JOE SLOVO PARK, MILNERTON, 7441 C/O MISS D MILLER SUITE 156, PRIVATE BAG X 103, NI CITY, 7460. (4) NEW APPLICATION. (5) 1 X 16 PASSENGERS. (6) THE CONVEYANCE OF TAXI PASSENGERS. (7) AUTHORITY:

DU NOON - TABLE VIEW

FROM DU NOON TAXI RANK, LEFT INTO POTSDAM, RIGHT INTO BLAAUWBERG ROAD RIGHT OTTO DU PLESSIS AND TURN AROUND AT BAYSIDE AND RETURN.

DU NOON - MELKBOSSTRAND

FROM DU NOON TAXI RANK, LEFT INTO POTSDAM, RIGHT INTO BLAAUWBERG ROAD INTO OTTO DU PLESSIS TO MELKBOSSTRAND UNTIL T-JUNCTION AND RETURN.

DU NOON - JOE SLOVO PARK

FROM DU NOON TAXI RANK LEFT INTO POTSDAM STRAIGHT INTO KOEBERG ROAD, LEFT INTO RACECOURSE ROAD, RIGHT INTO FREEDOM WAY, LEFT INTO KOEBERG ROAD MILNERTON CENTRE POINT (LAND MARK) AND RETURN.

DU NOON - MONTAGUE GARDENS

FROM DU NOON TAXI RANK LEFT INTO POTSDAM INTO KOEBERG ROAD, LEFT INTO MONTAGUE DRIVE INTO MONTAGUE GARDENS (INDUSTRIAL SITE SURROUNDING MONTAGUE DRIVE) AND RETURN.

DU NOON - FRANKDALE

FROM DU NOON TAXI RANK RIGHT INTO POTSDAM LEFT N7 INTO FRANKDALE AND RETURN.

DU NOON - MAITLAND

FROM DU NOON TAXI RANK LEFT INTO POTSDAM TO KOEBERG ROAD LEFT INTO CORONATION ROAD RIGHT INTO STATION ROAD TO MAITLAND STATION AND RETURN.

DU NOON - CAPE TOWN

FROM DU NOON TAXI RANK LEFT INTO POTSDAM INTO KOEBERG ROAD RIGHT INTO VOORTREKKER ROAD ROUND CIRCLE INTO ALBERT ROAD TO SIR LOWRY ROAD, RIGHT OSWALD PIROW LEFT TO THE STATION DECK AND RETURN.

DU NOON - BOTHASIG

FROM DU NOON TAXI RANK INTO POTSDAM ROAD INTO KOEBERG ROAD LEFT INTO RACECOURSE ROAD, RIGHT INTO FREEDOM WAY INTO OMURAMBA ROAD, LEFT INTO BOSMANS DAM LEFT INTO VRYBURGER ROAD, RIGHT INTO ENTHON CENTURY, LEFT IN SUMMER GREENS UNTIL SEVEN ELEVEN AND RETURN ALONG PLATTEKLOOF ROAD INTO POTSDAM TO TAXI RANK DU NOON.

DU NOON - BELLVILLE

FROM DU NOON TAXI RANK INTO POTSDAM INTO PLATTEKLOOF INTO MCINTYRE, FRANS CONRADIE INTO DURBAN ROAD TO TAXI RANK BELLVILLE AND RETURN.

OP.1526395. (2) MAQELANA BUSILE TAYLOR BT ID NO 6806256039086. (3) DISTRICT: CAPE TOWN. POSTAL ADDRESS: 13 SDWADWA STREET, JOE SLOVO PARK, MILNERTON, 7441 C/O MISS D MILLER SUITE 156, PRIVATE BAG X 103, NI CITY, 7460. (4) NEW APPLICATION. (5) 1 X 16 PASSENGERS. (6) THE CONVEYANCE OF TAXI PASSENGERS. (7) AUTHORITY:

DU NOON - TABLE VIEW

FROM DU NOON TAXI RANK, LEFT INTO POTSDAM, RIGHT INTO BLAAUWBERG ROAD RIGHT OTTO DU PLESSIS AND TURN AROUND AT BAYSIDE AND RETURN.

DU NOON - MELKBOSSTRAND

FROM DU NOON TAXI RANK, LEFT INTO POTSDAM, RIGHT INTO BLAAUWBERG ROAD INTO OTTO DU PLESSIS TO MELKBOSSTRAND UNTIL T-JUNCTION AND RETURN.

DU NOON - JOE SLOVO PARK

FROM DU NOON TAXI RANK LEFT INTO POTSDAM STRAIGHT INTO KOEBERG ROAD, LEFT INTO RACECOURSE ROAD, RIGHT INTO FREEDOM WAY, LEFT INTO KOEBERG ROAD MILNERTON CENTRE POINT (LAND MARK) AND RETURN.

DU NOON - MONTAGUE GARDENS

FROM DU NOON TAXI RANK LEFT INTO POTSDAM INTO KOEBERG ROAD, LEFT INTO MONTAGUE DRIVE INTO MONTAGUE GARDENS (INDUSTRIAL SITE SURROUNDING MONTAGUE DRIVE) AND RETURN.

DU NOON - FRANKDALE

FROM DU NOON TAXI RANK RIGHT INTO POTSDAM LEFT N7 INTO FRANKDALE AND RETURN.

DU NOON - MAITLAND

FROM DU NOON TAXI RANK LEFT INTO POTSDAM TO KOEBERG ROAD LEFT INTO
CORONATION ROAD RIGHT INTO STATION ROAD TO MAITLAND STATION AND RETURN.
DU NOON - CAPE TOWN

FROM DU NOON TAXI RANK LEFT INTO POTSDAM INTO KOEBERG ROAD RIGHT INTO
VOORTREKKER ROAD ROUND CIRCLE INTO ALBERT ROAD TO SIR LOWRY ROAD, RIGHT
OSWALD PIROW LEFT TO THE STATION DECK AND RETURN.
DU NOON - BOTHASIG

FROM DU NOON TAXI RANK INTO POTSDAM ROAD INTO KOEBERG ROAD LEFT INTO
RACECOURSE ROAD, RIGHT INTO FREEDOM WAY INTO OMURAMBA ROAD, LEFT INTO
BOSMANSDAM LEFT INTO VRYBURGER ROAD, RIGHT INTO ENTHON CENTURY, LEFT IN
SUMMER GREENS UNTIL SEVEN ELEVEN AND RETURN ALONG PLATTEKLOOF ROAD INTO
POTSDAM TO TAXI RANK DU NOON.
DU NOON - BELLVILLE

FROM DU NOON TAXI RANK INTO POTSDAM INTO PLATTEKLOOF INTO MCINTYRE, FRANS
CONRADIE INTO DURBAN ROAD TO TAXI RANK BELLVILLE AND RETURN.
DU NOON - PARKLANDS

FROM DU NOON TAXI RANK INTO POTSDAM RIGHT INTO BLAAUWBERG ROAD, RIGHT INTO
GIE ROAD, LEFT INTO PARKLANDS MAIN ROAD UNTIL SHOPPING CENTRE ACROSS R27
INTO PORTERFIELD ROAD AND RIGHT INTO WILLOWREGE ROAD AND RIGHT INTO
WINCHESTER ROAD LEFT INTO SANDOWN ROAD AND RETURN ALONG THE SAME ROUTE TO
DU NOON AND RETURN.

OP.1526396. (2) SONO THEMBILE T ID NO 6606265894087. (3) DISTRICT: CAPE
TOWN. POSTAL ADDRESS: 23890 DU NOON, MNDANDI STREET, MILNERTON, 7441 C/O
MISS D MILLER SUITE 156, PRIVATE BAG X 103, NI CITY, 7460. (4) NEW
APPLICATION. (5) 1 X 15 PASSENGERS. (6) THE CONVEYANCE OF TAXI
PASSENGERS. (7) AUTHORITY:
DU NOON - TABLE VIEW

FROM DU NOON TAXI RANK, LEFT INTO POTSDAM, RIGHT INTO BLAAUWBERG ROAD RIGHT
OTTO DU PLESSIS AND TURN AROUND AT BAYSIDE AND RETURN.
DU NOON - MELKBOSSTRAND

FROM DU NOON TAXI RANK, LEFT INTO POTSDAM, RIGHT INTO BLAAUWBERG ROAD INTO
OTTO DU PLESSIS TO MELKBOSSTRAND UNTIL T-JUNCTION AND RETURN.
DU NOON - JOE SLOVO PARK

FROM DU NOON TAXI RANK LEFT INTO POTSDAM STRAIGHT INTO KOEBERG ROAD, LEFT
INTO RACECOURSE ROAD, RIGHT INTO FREEDOM WAY, LEFT INTO KOEBERG ROAD
MILNERTON CENTRE POINT (LAND MARK) AND RETURN.
DU NOON - MONTAGUE GARDENS

FROM DU NOON TAXI RANK LEFT INTO POTSDAM INTO KOEBERG ROAD, LEFT INTO
MONTAGUE DRIVE INTO MONTAGUE GARDENS (INDUSTRIAL SITE SURROUNDING MONTAGUE
DRIVE) AND RETURN.
DU NOON - FRANKDALE

FROM DU NOON TAXI RANK RIGHT INTO POTSDAM LEFT N7 INTO FRANKDALE AND
RETURN.
DU NOON - MAITLAND

FROM DU NOON TAXI RANK LEFT INTO POTSDAM TO KOEBERG ROAD LEFT INTO
CORONATION ROAD RIGHT INTO STATION ROAD TO MAITLAND STATION AND RETURN.
DU NOON - CAPE TOWN

FROM DU NOON TAXI RANK LEFT INTO POTSDAM INTO KOEBERG ROAD RIGHT INTO
VOORTREKKER ROAD ROUND CIRCLE INTO ALBERT ROAD TO SIR LOWRY ROAD, RIGHT
OSWALD PIROW LEFT TO THE STATION DECK AND RETURN.
DU NOON - BOTHASIG

FROM DU NOON TAXI RANK INTO POTSDAM ROAD INTO KOEBERG ROAD LEFT INTO
RACECOURSE ROAD, RIGHT INTO FREEDOM WAY INTO OMURAMBA ROAD, LEFT INTO
BOSMANSDAM LEFT INTO VRYBURGER ROAD, RIGHT INTO ENTHON CENTURY, LEFT IN
SUMMER GREENS UNTIL SEVEN ELEVEN AND RETURN ALONG PLATTEKLOOF ROAD INTO
POTSDAM TO TAXI RANK DU NOON.
DU NOON - BELLVILLE

FROM DU NOON TAXI RANK INTO POTSDAM INTO PLATTEKLOOF INTO MCINTYRE, FRANS
CONRADIE INTO DURBAN ROAD TO TAXI RANK BELLVILLE AND RETURN.
DU NOON - PARKLANDS

FROM DU NOON TAXI RANK INTO POTSDAM RIGHT INTO BLAAUWBERG ROAD, RIGHT INTO
GIE ROAD, LEFT INTO PARKLANDS MAIN ROAD UNTIL SHOPPING CENTRE ACROSS R27

INTO PORTERFIELD ROAD AND RIGHT INTO WILLOWWREGE ROAD AND RIGHT INTO WINCHESTER ROAD LEFT INTO SANDOWN ROAD AND RETURN ALONG THE SAME ROUTE TO DU NOON AND RETURN.

OP.1526397. (2) MAQELANA BUSILE TAYLOR BT ID NO 6806256039086. (3) DISTRICT: CAPE TOWN. POSTAL ADDRESS: 13 SDWADWA STREET, JOE SLOVO PARK, MILNERTON, 7441 C/O MISS D MILLER SUITE 156, PRIVATE BAG X 103, NI CITY, 7460. (4) NEW APPLICATION. (5) 1 X 16 PASSENGERS. (6) THE CONVEYANCE OF TAXI PASSENGERS. (7) AUTHORITY:

DU NOON - TABLE VIEW

FROM DU NOON TAXI RANK, LEFT INTO POTSDAM, RIGHT INTO BLAAUWBERG ROAD RIGHT OTTO DU PLESSIS AND TURN AROUND AT BAYSIDE AND RETURN.

DU NOON - MELKBOSSTRAND

FROM DU NOON TAXI RANK, LEFT INTO POTSDAM, RIGHT INTO BLAAUWBERG ROAD INTO OTTO DU PLESSIS TO MELKBOSSTRAND UNTIL T-JUNCTION AND RETURN.

DU NOON - JOE SLOVO PARK

FROM DU NOON TAXI RANK LEFT INTO POTSDAM STRAIGHT INTO KOEBERG ROAD, LEFT INTO RACECOURSE ROAD, RIGHT INTO FREEDOM WAY, LEFT INTO KOEBERG ROAD MILNERTON CENTRE POINT (LAND MARK) AND RETURN.

DU NOON - MONTAGUE GARDENS

FROM DU NOON TAXI RANK LEFT INTO POTSDAM INTO KOEBERG ROAD, LEFT INTO MONTAGUE DRIVE INTO MONTAGUE GARDENS (INDUSTRIAL SITE SURROUNDING MONTAGUE DRIVE) AND RETURN.

DU NOON - FRANKDALE

FROM DU NOON TAXI RANK RIGHT INTO POTSDAM LEFT N7 INTO FRANKDALE AND RETURN.

DU NOON - MAITLAND

FROM DU NOON TAXI RANK LEFT INTO POTSDAM TO KOEBERG ROAD LEFT INTO CORONATION ROAD RIGHT INTO STATION ROAD TO MAITLAND STATION AND RETURN.

DU NOON - CAPE TOWN

FROM DU NOON TAXI RANK LEFT INTO POTSDAM INTO KOEBERG ROAD RIGHT INTO VOORTREKKER ROAD ROUND CIRCLE INTO ALBERT ROAD TO SIR LOWRY ROAD, RIGHT OSWALD PIROW LEFT TO THE STATION DECK AND RETURN.

DU NOON - BOTHASIG

FROM DU NOON TAXI RANK INTO POTSDAM ROAD INTO KOEBERG ROAD LEFT INTO RACECOURSE ROAD, RIGHT INTO FREEDOM WAY INTO OMURAMBA ROAD, LEFT INTO BOSMANSDALE LEFT INTO VRYBURGER ROAD, RIGHT INTO ENTHON CENTURY, LEFT IN SUMMER GREENS UNTIL SEVEN ELEVEN AND RETURN ALONG PLATTEKLOOF ROAD INTO POTSDAM TO TAXI RANK DU NOON.

DU NOON - BELLVILLE

FROM DU NOON TAXI RANK INTO POTSDAM INTO PLATTEKLOOF INTO MCINTYRE, FRANS CONRADIE INTO DURBAN ROAD TO TAXI RANK BELLVILLE AND RETURN.

DU NOON - PARKLANDS

FROM DU NOON TAXI RANK INTO POTSDAM RIGHT INTO BLAAUWBERG ROAD, RIGHT INTO GIE ROAD, LEFT INTO PARKLANDS MAIN ROAD UNTIL SHOPPING CENTRE ACROSS R27 INTO PORTERFIELD ROAD AND RIGHT INTO WILLOWWREGE ROAD AND RIGHT INTO WINCHESTER ROAD LEFT INTO SANDOWN ROAD AND RETURN ALONG THE SAME ROUTE TO DU NOON AND RETURN.

OP.1526398. (2) SOBHAYI NONKOLISO GLORIA NG ID NO 6702280994083. (3) DISTRICT: CAPE TOWN. POSTAL ADDRESS: 24160 SIYABONGA STREET, DU NOON, MILNERTON, 7441 C/O MISS D MILLER SUITE 156, PRIVATE BAG X 103, NI CITY, 7460. (4) NEW APPLICATION. (5) 1 X 15 PASSENGERS. (6) THE CONVEYANCE OF TAXI PASSENGERS. (7) AUTHORITY:

DU NOON - TABLE VIEW

FROM DU NOON TAXI RANK, LEFT INTO POTSDAM, RIGHT INTO BLAAUWBERG ROAD RIGHT OTTO DU PLESSIS AND TURN AROUND AT BAYSIDE AND RETURN.

DU NOON - MELKBOSSTRAND

FROM DU NOON TAXI RANK, LEFT INTO POTSDAM, RIGHT INTO BLAAUWBERG ROAD INTO OTTO DU PLESSIS TO MELKBOSSTRAND UNTIL T-JUNCTION AND RETURN.

DU NOON - JOE SLOVO PARK

FROM DU NOON TAXI RANK LEFT INTO POTSDAM STRAIGHT INTO KOEBERG ROAD, LEFT INTO RACECOURSE ROAD, RIGHT INTO FREEDOM WAY, LEFT INTO KOEBERG ROAD MILNERTON CENTRE POINT (LAND MARK) AND RETURN.

DU NOON - MONTAGUE GARDENS

POTSDAM TO TAXI RANK DU NOON.
DU NOON - BELLVILLE

FROM DU NOON TAXI RANK INTO POTSDAM INTO PLATTEKLOOF INTO MCINTYRE, FRANS
CONRADIE INTO DURBAN ROAD TO TAXI RANK BELLVILLE AND RETURN.
DU NOON - PARKLANDS

FROM DU NOON TAXI RANK INTO POTSDAM RIGHT INTO BLAAUWBERG ROAD, RIGHT INTO
GIE ROAD, LEFT INTO PARKLANDS MAIN ROAD UNTIL SHOPPING CENTRE ACROSS R27
INTO PORTERFIELD ROAD AND RIGHT INTO WILLOWREGE ROAD AND RIGHT INTO
WINCHESTER ROAD LEFT INTO SANDOWN ROAD AND RETURN ALONG THE SAME ROUTE TO
DU NOON AND RETURN.

OP.1526408. (2) YANTA BONGANI MOSES BM ID NO 5903036079085. POSTAL
ADDRESS: NO.2 HLUNGULU CRESCENT, JOE SLOVO PARK, MILNERTON, 7441 (4) REPL
VEHICLE(INC PASS 13-15), PERMIT NO. 511343/2 FROM YANTA BONGANI MOSES BM
(15 X PASSENGERS, DISTRICT: CAPE TOWN).

Permit No. 511343/2

TAXI PASSENGERS -

G72 KOEBERG STATION - TABLE VIEW

FROM KOEBERG STATION TAXI RANK INTO CAMP ROAD, RIGHT INTO VOORTREKKER ROAD,
LEFT INTO KOEBERG ROAD, ALONG KOEBERG ROAD TOWARDS KILLARNEY, LEFT INTO
BLAAUWBERG ROAD, ALONG BLAAUWBERG ROAD TO BAYSIDE SHOPPING CENTRE TABLE
VIEW AND RETURN ALONG THE SAME ROUTE SUBJECT TO THE FOLLOWING CONDITIONS:

(A) THAT NO PASSENGERS ARE PICKED UP AT ANY OTHER TAXI RANK. (B) THE
VEHICLE MUST BE REGISTERED IN THE NAME OF THE PERMIT HOLDER. (C) THE HOLDER
OF THIS PERMIT IS PROHIBITED FROM ENTERING INTO ANY AGREEMENT WHEREBY
ANOTHER PARTY IS PERMITTED TO UNDERTAKE ROAD TRANSPORTATION FOR OWN GAIN
UNDER AUTHORITY OF THIS PERMIT. (D) THE COMPLETE ROUTE MUST BE TRAVERSED
AND NOT ONLY A PORTION OF IT.

SPECIAL HIRE TRIPS

FROM POINTS SITUATED AT KOEBERG STATION TO PLACE WITHIN THE REPUBLIC OF
SOUTH AFRICA AND RETURN SUBJECT TO THE FOLLOWING CONDITIONS:

A. NEITHER THE PERMIT HOLDER OR THE DRIVER RECEIVE INDIVIDUAL FARES;

B. THE SPECIAL HIRE TRIP ORGANISER HAS THE RIGHT TO DECIDE

THE ROUTE, DATE AND TIME OF TRAVEL;

C. AFTER COMPLETING A SPECIAL HIRE TRIP, THE OPERATOR
CONCERNED SHALL SUBMIT TO THE OPERATING LICENCE BOARD, CAPE TOWN THE
FOLLOWING PARTICULARS WITHIN 24 HOURS OF COMPLETING SUCH
A TRIP: (I) THE NAME, IDENTITY NUMBER AND ADDRESS OF EACH
PASSENGER BEING CONVEYED; (II) THE ITINERARY OF THE TRIP
UNDERTAKEN; AND

D. LIST OF NAMES MUST BE SIGNED BY THE LOCAL TRAFFIC
DEPARTMENT OR SAPS MUST BE CARRIED ON THE VEHICLE WHILE
UNDERTAKING THE TRIP.

E. THE AUTHORITY IS REVIEWABLE AT ANY TIME IF THE PERMIT
HOLDER HABITUALLY UNDERTAKES SPECIAL HIRE TRIPS WITHOUT
COMPLETING THE NECESSARY DOCUMENTS OR HABITUALLY ABUSES
SUCH SPECIAL HIRE TRIPS EG. UNDERTAKING REGULAR SERVICES
IN THE GUISE OF A SPECIAL HIRE TRIP.

OP.1526422. (2) NTSWAYI MATSHAWANDILE FREEMAN MF ID NO 6507305682088.
(3) DISTRICT: WYNBERG. POSTAL ADDRESS: 995 STOCKS - STOCKS, OLD CROSS
ROADS, 7755 C/O CATA - LONG DISTANCE 241 VOORTREKKER ROAD, PROTEA TOYOTA
BUILDING, BELLVILLE, 7530. (4) ADDITIONAL AUTHORITY, PERMIT NO. 1530614/0
FROM NTSWAYI MATSHAWANDILE FREEMAN MF (15 X PASSENGERS, DISTRICT:
WYNBERG). (5) 1 X 15 PASSENGERS. (6) THE CONVEYANCE OF TAXI PASSENGERS.

(7) AUTHORITY:

Permit No. 1530614/0

EXISTING AUTHORITY:

F51 - NYANGA VIA CLAREMONT - WYNBERG

FROM TAXI RANK AT NYANGA, ALONG EMMS DRIVE, RIGHT INTO LANSLOWNE ROAD,
RIGHT INTO JAN SMUTS DRIVE, LEFT INTO TURFHALL ROAD, RIGHT INTO PRINCE
ARTHUR ROAD, LEFT INTO LANSLOWNE ROAD WHICH BECOMES STANHOPE ROAD, RIGHT
INTO STATION ROAD TO TAXI RANK AT CLAREMONT RAILWAY STATION. FROM TAXI RANK
IN CLAREMONT, INTO NEWRY ROAD, LEFT INTO MAIN ROAD, ALONG MAIN ROAD, LEFT
INTO WETTON ROAD WYNBERG, ALONG WETTON ROAD, RIGHT INTO THOMAS ROAD TO TAXI
RANK IN MOROM ROAD WYNBERG SUBJECT TO THE CONDITION THAT NO PASSENGERS ARE
PICKED-UP IN MAIN ROAD BETWEEN CLAREMONT AND WYNBERG AND FURTHER THAT
PASSENGERS ARE ONLY DROPPED-OFF IN CLAREMONT AND NOT PICKED-UP.

12: NYANGA - WYNBERG

FROM TAXI RANK AT NYANGA, ALONG EMMS DRIVE, RIGHT INTO
LANSLOWNE ROAD TO WETTON CIRCLE, ALONG WETTON ROAD, LEFT

INTO MORON ROAD TO TAXI RANK AT WYNBERG AND RETURN.

ABOVE ROUTES SUBJECT TO THE FOLLOWING CONDITIONS:-

- A) THAT NO PASSENGERS ARE PICKED UP AT ANY OTHER TAXI RANK.
 - B) THE VEHICLE MUST BE REGISTERED IN THE NAME OF THE LICENCE HOLDER.
 - C) THE HOLDER OF THIS LICENCE IS PROHIBITED FROM ENTERING INTO ANY AGREEMENT WHEREBY ANOTHER PARTY IS PERMITTED TO UNDERTAKE ROAD TRANSPORTATION FOR OWN GAIN UNDER AUTHORITY OF THIS LICENCE.
 - D) THE COMPLETE ROUTE MUST BE TRAVERSED AND NOT ONLY A PORTION OF IT.
 - E) THE LICENCE IS NOT TRANSFERABLE.
 - F) THE AUTHORITY IS REVIEWABLE AT ANY TIME.
- ADDITIONAL AUTHORITY:

A53 NYANGA - UMTATA

FROM THE TAXI RANK IN NYANGA, INTO SITHANDATHU DRIVE, LEFT INTO ZWELITSHA DRIVE, LEFT INTO MILLER ROAD, RIGHT INTO OWEN ROAD, RIGHT INTO KLIPFONTEIN ROAD, LEFT INTO QUARRY ROAD, RIGHT INTO SETTLERS WAY (N2), LEFT ONTO R300, RIGHT ONTO N1, ALONG N1 TO BEAUFORT WEST, RIGHT ONTO R61, ALONG R61 TO ABERDEEN, LEFT ONTO R57 TO GRAAFF REINET, RIGHT ONTO R61 TO TAXI RANK IN UMTATA AND RETURN ALONG THE SAME ROUTE.

A54 NYANGA - TELLE BRIDGE

FROM THE TAXI RANK IN NYANGA, INTO SITHANDATHU DRIVE, LEFT INTO ZWELITSHA DRIVE, LEFT INTO MILLER ROAD, RIGHT INTO OWEN ROAD, RIGHT INTO KLIPFONTEIN ROAD, LEFT INTO QUARRY ROAD, RIGHT INTO SETTLERS WAY (N2), LEFT ONTO R300, RIGHT ONTO N1, ALONG N1 TO COLESBERG, RIGHT ONTO R58 TO LADY GREY, RIGHT ONTO R393 TO STERKSPRUIT ONTO PALMIET AT TELLE BRIDGE AND RETURN ALONG THE SAME ROUTE.

A55 NYANGA - KING WILLIAM'S TOWN

FROM THE TAXI RANK IN NYANGA, INTO SITHANDATHU DRIVE, LEFT INTO ZWELITSHA DRIVE, LEFT INTO MILLER ROAD, RIGHT INTO OWEN ROAD, RIGHT INTO KLIPFONTEIN ROAD, LEFT INTO QUARRY ROAD, RIGHT INTO SETTLERS WAY (N2), LEFT ONTO R300, RIGHT ONTO N1, ALONG N1 TO BEAUFORT WEST, RIGHT ONTO R61, ALONG R61 TO ABERDEEN, LEFT ONTO R57 TO GRAAFF REINET, RIGHT ONTO R63 TO KEISKAMMAHOEK, PROCEED ALONG R352 TO TANDALA, LEFT ONTO N2 TO KING WILLIAM'S TOWN, RIGHT INTO WELLINGTON STREET TO TAXI RANK IN KING WILLIAM'S TOWN AND RETURN ALONG THE SAME ROUTE.

A56 NYANGA - EAST LONDON

FROM THE TAXI RANK IN NYANGA, INTO SITHANDATHU DRIVE, LEFT INTO ZWELITSHA DRIVE, LEFT INTO MILLER ROAD, RIGHT INTO OWEN ROAD, RIGHT INTO KLIPFONTEIN ROAD, LEFT INTO QUARRY ROAD, RIGHT INTO SETTLERS WAY (N2), ALONG N2 TO EAST LONDON AND RETURN ALONG THE SAME ROUTE.

OP.1526423. (2) NTSWAYI MATSHAWANDILE FREEMAN MF ID NO 6507305682088. (3) DISTRICT: WYNBERG. POSTAL ADDRESS: 995 STOCKS - STOCKS, OLD CROSS ROADS, 7755 C/O CATA - LONG DISTANCE 241 VOORTREKKER ROAD, PROTEA TOYOTA BUILDING, BELLVILLE, 7530. (4) ADDITIONAL AUTHORITY, PERMIT NO. 1530613/0 FROM NTSWAYI MATSHAWANDILE FREEMAN MF (15 X PASSENGERS, DISTRICT: WYNBERG). (5) 1 X 15 PASSENGERS. (6) THE CONVEYANCE OF TAXI PASSENGERS.

(7) AUTHORITY:

Permit No. 1530613/0

EXISTING AUTHORITY:

12: NYANGA - WYNBERG

FROM TAXI RANK AT NYANGA, ALONG EMMS DRIVE, RIGHT INTO LANSLOWNE ROAD TO WETTON CIRCLE, ALONG WETTON ROAD, LEFT INTO MORON ROAD TO TAXI RANK AT WYNBERG AND RETURN.

ABOVE ROUTES SUBJECT TO THE FOLLOWING CONDITIONS:-

- A) THAT NO PASSENGERS ARE PICKED UP AT ANY OTHER TAXI RANK.
 - B) THE VEHICLE MUST BE REGISTERED IN THE NAME OF THE LICENCE HOLDER.
 - C) THE HOLDER OF THIS LICENCE IS PROHIBITED FROM ENTERING INTO ANY AGREEMENT WHEREBY ANOTHER PARTY IS PERMITTED TO UNDERTAKE ROAD TRANSPORTATION FOR OWN GAIN UNDER AUTHORITY OF THIS LICENCE.
 - D) THE COMPLETE ROUTE MUST BE TRAVERSED AND NOT ONLY A PORTION OF IT.
 - E) THE LICENCE IS NOT TRANSFERABLE.
 - F) THE AUTHORITY IS REVIEWABLE AT ANY TIME.
- ADDITIONAL AUTHORITY:

A53 NYANGA - UMTATA

 FROM THE TAXI RANK IN NYANGA, INTO SITHANDATHU DRIVE, LEFT INTO ZWELITSHA DRIVE, LEFT INTO MILLER ROAD, RIGHT INTO OWEN ROAD, RIGHT INTO KLIPFONTEIN ROAD, LEFT INTO QUARRY ROAD, RIGHT INTO SETTLERS WAY (N2), LEFT ONTO R300, RIGHT ONTO N1, ALONG N1 TO BEAUFORT WEST, RIGHT ONTO R61, ALONG R61 TO ABERDEEN, LEFT ONTO R57 TO GRAAFF REINET, RIGHT ONTO R61 TO TAXI RANK IN UMTATA AND RETURN ALONG THE SAME ROUTE.
 A54 NYANGA - TELLE BRIDGE

 FROM THE TAXI RANK IN NYANGA, INTO SITHANDATHU DRIVE, LEFT INTO ZWELITSHA DRIVE, LEFT INTO MILLER ROAD, RIGHT INTO OWEN ROAD, RIGHT INTO KLIPFONTEIN ROAD, LEFT INTO QUARRY ROAD, RIGHT INTO SETTLERS WAY (N2), LEFT ONTO R300, RIGHT ONTO N1, ALONG N1 TO COLESBERG, RIGHT ONTO R58 TO LADY GREY, RIGHT ONTO R393 TO STERKSPRUIT ONTO PALMIET AT TELLE BRIDGE AND RETURN ALONG THE SAME ROUTE.

A55 NYANGA - KING WILLIAM'S TOWN

 FROM THE TAXI RANK IN NYANGA, INTO SITHANDATHU DRIVE, LEFT INTO ZWELITSHA DRIVE, LEFT INTO MILLER ROAD, RIGHT INTO OWEN ROAD, RIGHT INTO KLIPFONTEIN ROAD, LEFT INTO QUARRY ROAD, RIGHT INTO SETTLERS WAY (N2), LEFT ONTO R300, RIGHT ONTO N1, ALONG N1 TO BEAUFORT WEST, RIGHT ONTO R61, ALONG R61 TO ABERDEEN, LEFT ONTO R57 TO GRAAFF REINET, RIGHT ONTO R63 TO KEISKAMMAHOEK, PROCEED ALONG R352 TO TANDALA, LEFT ONTO N2 TO KING WILLIAM'S TOWN, RIGHT INTO WELLINGTON STREET TO TAXI RANK IN KING WILLIAM'S TOWN AND RETURN ALONG THE SAME ROUTE.

A56 NYANGA - EAST LONDON

 FROM THE TAXI RANK IN NYANGA, INTO SITHANDATHU DRIVE, LEFT INTO ZWELITSHA DRIVE, LEFT INTO MILLER ROAD, RIGHT INTO OWEN ROAD, RIGHT INTO KLIPFONTEIN ROAD, LEFT INTO QUARRY ROAD, RIGHT INTO SETTLERS WAY (N2), ALONG N2 TO EAST LONDON AND RETURN ALONG THE SAME ROUTE.

OP.1526444. (2) BARLOW JOHN JAC JJ ID NO 4304245068087. POSTAL ADDRESS: 120 SHOP STREET, ABBOTSDALE, 7301. (4) TRANSFER OF PERMIT, PERMIT NO. 508094/1 FROM ERASMUS IVAN FREDERICK IF (15 X PASSENGERS, DISTRICT: MALMESBURY). (7) AUTHORITY AS IN LAST MENTIONED PERMIT(S).

OP.1526527. (2) JWAMBI THERON MZIWEHLANGA TM ID NO 5402065307087. (3) DISTRICT: WYNBERG. POSTAL ADDRESS: NY70 - NO.35, GUGULETU, 7750 C/O CATA - LONG DISTANCE 241 VOORTREKKER ROAD, PROTEA TOYOTA BUILDING, BELLVILLE, 7530. (4) ADDITIONAL AUTHORITY, PERMIT NO. 1527483/0 FROM JWAMBI THERON MZIWEHLANGA TM (15 X PASSENGERS, DISTRICT: WYNBERG). (5) 1 X 15 PASSENGERS. (6) THE CONVEYANCE OF TAXI PASSENGERS. (7) AUTHORITY:

Permit No. 1527483/0

EXISTING AUTHORITY:

5 - GUGULETU - CLAREMONT

FROM TAXI RANK AT NY1 AND KLIPFONTEIN ROAD GUGULETU, RIGHT INTO NY1, LEFT INTO NY75, RIGHT INTO NY72, RIGHT INTO LANSDOWNE ROAD, RIGHT INTO JAN SMUTS DRIVE, LEFT INTO TURFHALL ROAD, RIGHT INTO PRINCE ARTHUR ROAD, LEFT INTO LANSDOWNE ROAD, ALONG LANSDOWNE ROAD WHICH BECOMES STANHOPE ROAD, RIGHT INTO STATION ROAD TO TAXI RANK AT RAILWAY STATION CLAREMONT AND RETURN ALONG THE SAME ROUTE.

397 - GUGULETU - WYNBERG

FROM TAXI RANK IN GUGULETU, INTO NY1, ALONG NY1 TO LANSDOWNE ROAD, AROUND WETTON CIRCLE, INTO WETTON ROAD, ALONG WETTON ROAD, OVER ROSMEAD AVE, LEFT INTO MORON ROAD TO TAXI RANK IN WYNBERG AND RETURN AS FOLLOWS: INTO CHURCH STREET, RIGHT INTO EGHAM ROAD, RIGHT INTO WETTON ROAD, AROUND WETTON CIRCLE, INTO LANSDOWNE ROAD, INTO NY1.

F53 - GUGULETU VIA WYNBERG - CLAREMONT

FROM TAXI RANK IN GUGULETU, INTO NY1, ALONG NY1 TO LANSDOWNE ROAD, AROUND WETTON CIRCLE, INTO WETTON ROAD, ALONG WETTON ROAD, OVER ROSMEAD AVE, LEFT INTO MORON ROAD TO TAXI RANK IN WYNBERG. FROM TAXI RANK IN MORON ROAD WYNBERG, RIGHT INTO CHURCH STREET, RIGHT INTO EGHAM ROAD, LEFT INTO WETTON ROAD, RIGHT INTO MAIN ROAD, ALONG MAIN ROAD, RIGHT INTO RALPH STREET CLAREMONT, LEFT INTO FIR STREET TO TAXI RANK IN CLAREMONT SUBJECT TO THE CONDITION THAT NO PASSENGERS ARE PICKED-UP IN MAIN ROAD BETWEEN WYNBERG AND CLAREMONT AND FURTHER THAT PASSENGERS ARE ONLY DROPPED-OFF IN WYNBERG AND NOT PICKED-UP.

ABOVE ROUTES SUBJECT TO THE FOLLOWING CONDITIONS:

A) THAT NO PASSENGERS ARE PICKED UP AT ANY OTHER RANK; B) THE VEHICLE MUST BE REG IN THE NAME OF THE OPERATING LICENCE HOLDER; C) THE HOLDER OF THE OPERATING LICENCE IS PROHIBITED FROM ENTERING INTO ANY AGREEMENT WHEREBY ANOTHER PARTY IS PERMITTED TO UNDERTAKE ROAD TRANSPORTATION FOR OWN

GAIN UNDER AUTHORITY OF THIS LICENCE; D) THE COMPLETE ROUTE MUST BE TRAVERSED AND ONLY A PORTION OF IT; E) THE OPERATING LICENCE IS NOT TRANSFERABLE; F) THE AUTHORITY IS REVIEWABLE AT ANY TIME.

ADDITIONAL AUTHORITY:

A53 NYANGA - UMTATA

FROM THE TAXI RANK IN NYANGA, INTO SITHANDATHU DRIVE, LEFT INTO ZWELITSHA DRIVE, LEFT INTO MILLER ROAD, RIGHT INTO OWEN ROAD, RIGHT INTO KLIPFONTEIN ROAD, LEFT INTO QUARRY ROAD, RIGHT INTO SETTLERS WAY (N2), LEFT ONTO R300, RIGHT ONTO N1, ALONG N1 TO BEAUFORT WEST, RIGHT ONTO R61, ALONG R61 TO ABERDEEN, LEFT ONTO R57 TO GRAAFF REINET, RIGHT ONTO R61 TO TAXI RANK IN UMTATA AND RETURN ALONG THE SAME ROUTE.

A54 NYANGA - TELLE BRIDGE

FROM THE TAXI RANK IN NYANGA, INTO SITHANDATHU DRIVE, LEFT INTO ZWELITSHA DRIVE, LEFT INTO MILLER ROAD, RIGHT INTO OWEN ROAD, RIGHT INTO KLIPFONTEIN ROAD, LEFT INTO QUARRY ROAD, RIGHT INTO SETTLERS WAY (N2), LEFT ONTO R300, RIGHT ONTO N1, ALONG N1 TO COLESBERG, RIGHT ONTO R58 TO LADY GREY, RIGHT ONTO R393 TO STERKSPRUIT ONTO PALMIET AT TELLE BRIDGE AND RETURN ALONG THE SAME ROUTE.

A55 NYANGA - KING WILLIAM'S TOWN

FROM THE TAXI RANK IN NYANGA, INTO SITHANDATHU DRIVE, LEFT INTO ZWELITSHA DRIVE, LEFT INTO MILLER ROAD, RIGHT INTO OWEN ROAD, RIGHT INTO KLIPFONTEIN ROAD, LEFT INTO QUARRY ROAD, RIGHT INTO SETTLERS WAY (N2), LEFT ONTO R300, RIGHT ONTO N1, ALONG N1 TO BEAUFORT WEST, RIGHT ONTO R61, ALONG R61 TO ABERDEEN, LEFT ONTO R57 TO GRAAFF REINET, RIGHT ONTO R63 TO KEISKAMMAHOEK, PROCEED ALONG R352 TO TANDALA, LEFT ONTO N2 TO KING WILLIAM'S TOWN, RIGHT INTO WELLINGTON STREET TO TAXI RANK IN KING WILLIAM'S TOWN AND RETURN ALONG THE SAME ROUTE.

A56 NYANGA - EAST LONDON

FROM THE TAXI RANK IN NYANGA, INTO SITHANDATHU DRIVE, LEFT INTO ZWELITSHA DRIVE, LEFT INTO MILLER ROAD, RIGHT INTO OWEN ROAD, RIGHT INTO KLIPFONTEIN ROAD, LEFT INTO QUARRY ROAD, RIGHT INTO SETTLERS WAY (N2), ALONG N2 TO EAST LONDON AND RETURN ALONG THE SAME ROUTE.

OP.1526528. (2) JWAMBI THERON MZIWEHLANGA TM ID NO 5402065307087. (3) DISTRICT: CAPE TOWN. POSTAL ADDRESS: NY70 - NO.35, GUGULETU, 7750 C/O CATA - LONG DISTANCE 241 VOORTREKKER ROAD, PROTEA TOYOTA BUILDING, BELLVILLE, 7530. (4) ADDITIONAL AUTHORITY, PERMIT NO. 504643/3 FROM JWAMBI THERON MZIWEHLANGA TM (15 X PASSENGERS, DISTRICT: CAPE TOWN). (5) 1 X 15 PASSENGERS. (6) THE CONVEYANCE OF TAXI PASSENGERS. (7) AUTHORITY: Permit No. 504643/3
EXISTING AUTHORITY:

5 GUGULETU - CLAREMONT

FROM TAXI RANK AT NY 1 AND KLIPFONTEIN ROAD GUGULETU, RIGHT INTO NY 1, LEFT INTO NY 75, RIGHT INTO NY 72, RIGHT INTO LANSDOWNE ROAD, RIGHT INTO JAN SMUTS DRIVE, LEFT INTO TURFHALL ROAD, RIGHT INTO PRINCE ARTHUR ROAD, LEFT INTO LANSDOWNE ROAD, ALONG LANSDOWNE ROAD WHICH BECOMES STANHOPE ROAD, RIGHT INTO STATION ROAD TO TAXI RANK AT RAILWAY STATION CLAREMONT AND RETURN ALONG THE SAME ROUTE.

F53 GUGULETU VIA WYNBERG - CLAREMONT

FROM TAXI RANK IN GUGULETU, INTO NY 1, ALONG NY 1 TO LANSDOWNE ROAD, AROUND WETTON CIRCLE, INTO WETTON ROAD, ALONG WETTON ROAD, OVER ROSMEAD AVENUE, LEFT INTO MORON ROAD TO TAXI RANK IN WYNBERG. FROM TAXI RANK IN MORON ROAD WYNBERG, RIGHT INTO CHURCH STREET, RIGHT INTO EGHAM ROAD, LEFT INTO WETTON ROAD, RIGHT INTO MAIN ROAD, ALONG MAIN ROAD, RIGHT INTO RALPH STREET CLAREMONT, LEFT INTO FIR STREET TO TAXI RANK IN CLAREMONT SUBJECT TO THE CONDITION THAT NO PASSENGERS ARE PICKED-UP IN MAIN ROAD BETWEEN WYNBERG AND CLAREMONT AND FURTHER THAT PASSENGERS ARE ONLY DROPPED-OFF IN WYNBERG AND NOT PICKED-UP.

ROUTES ARE SUBJECT TO THE FOLLOWING CONDITIONS:

- (A) THAT NO PASSENGERS ARE PICKED UP AT ANY OTHER TAXI RANK.
- (B) THE VEHICLE MUST BE REGISTERED IN THE NAME OF THE PERMIT HOLDER.
- (C) THE HOLDER OF THIS PERMIT IS PROHIBITED FROM ENTERING INTO ANY AGREEMENT WHEREBY ANOTHER PARTY IS PERMITTED TO UNDERTAKE ROAD TRANSPORTATION FOR OWN GAIN UNDER AUTHORITY OF THIS PERMIT.
- (D) THE COMPLETE ROUTE MUST BE TRAVERSED AND NOT ONLY A PORTION OF IT.

ADDITIONAL AUTHORITY:

A53 NYANGA - UMTATA

FROM THE TAXI RANK IN NYANGA, INTO SITHANDATHU DRIVE, LEFT INTO ZWELITSHA DRIVE, LEFT INTO MILLER ROAD, RIGHT INTO OWEN ROAD, RIGHT INTO KLIPFONTEIN ROAD, LEFT INTO QUARRY ROAD, RIGHT INTO SETTLERS WAY (N2), LEFT ONTO R300, RIGHT ONTO N1, ALONG N1 TO BEAUFORT WEST, RIGHT ONTO R61, ALONG R61 TO ABERDEEN, LEFT ONTO R57 TO GRAAFF REINET, RIGHT ONTO R61 TO TAXI RANK IN UMTATA AND RETURN ALONG THE SAME ROUTE.

A54 NYANGA - TELLE BRIDGE

FROM THE TAXI RANK IN NYANGA, INTO SITHANDATHU DRIVE, LEFT INTO ZWELITSHA DRIVE, LEFT INTO MILLER ROAD, RIGHT INTO OWEN ROAD, RIGHT INTO KLIPFONTEIN ROAD, LEFT INTO QUARRY ROAD, RIGHT INTO SETTLERS WAY (N2), LEFT ONTO R300, RIGHT ONTO N1, ALONG N1 TO COLESBERG, RIGHT ONTO R58 TO LADY GREY, RIGHT ONTO R393 TO STERKSPRUIT ONTO PALMIET AT TELLE BRIDGE AND RETURN ALONG THE SAME ROUTE.

A55 NYANGA - KING WILLIAM'S TOWN

FROM THE TAXI RANK IN NYANGA, INTO SITHANDATHU DRIVE, LEFT INTO ZWELITSHA DRIVE, LEFT INTO MILLER ROAD, RIGHT INTO OWEN ROAD, RIGHT INTO KLIPFONTEIN ROAD, LEFT INTO QUARRY ROAD, RIGHT INTO SETTLERS WAY (N2), LEFT ONTO R300, RIGHT ONTO N1, ALONG N1 TO BEAUFORT WEST, RIGHT ONTO R61, ALONG R61 TO ABERDEEN, LEFT ONTO R57 TO GRAAFF REINET, RIGHT ONTO R63 TO KEISKAMMAHOEK, PROCEED ALONG R352 TO TANDALA, LEFT ONTO N2 TO KING WILLIAM'S TOWN, RIGHT INTO WELLINGTON STREET TO TAXI RANK IN KING WILLIAM'S TOWN AND RETURN ALONG THE SAME ROUTE.

A56 NYANGA - EAST LONDON

FROM THE TAXI RANK IN NYANGA, INTO SITHANDATHU DRIVE, LEFT INTO ZWELITSHA DRIVE, LEFT INTO MILLER ROAD, RIGHT INTO OWEN ROAD, RIGHT INTO KLIPFONTEIN ROAD, LEFT INTO QUARRY ROAD, RIGHT INTO SETTLERS WAY (N2), ALONG N2 TO EAST LONDON AND RETURN ALONG THE SAME ROUTE.

OP.1526552. (2) SANI ZAMXOLO GOODBOY ZG ID NO 5204215658082. (3) DISTRICT: CAPE TOWN. POSTAL ADDRESS: B122, PALMA STREET, KHAYELITSHA, 7785 C/O CATA - LONG DISTANCE 241 VOORTREKKER ROAD, PROTEA TOYOTA BUILDING, BELLVILLE, 7530. (4) ADDITIONAL AUTHORITY, PERMIT NO. 603540/4 FROM SANI ZAMXOLO GOODBOY ZG (15 X PASSENGERS, DISTRICT: CAPE TOWN). (5) 1 X 15 PASSENGERS. (6) THE CONVEYANCE OF TAXI PASSENGERS. (7) AUTHORITY:

Permit No. 603540/4

EXISTING AUTHORITY:

F54 - CROSS ROADS VIA WYNBERG - CLAREMONT

FROM TAXI TERMINUS AT CROSS ROADS INTO STOCK ROAD, INTO LANSLOWNE ROAD TO WETTON CIRCLE, INTO WETTON ROAD, LEFT INTO MOROM ROAD TO TAXI FACILITY AT WYNBERG. FROM TAXI RANK IN MOROM ROAD WYNBERG, RIGHT INTO CHURCH STREET, RIGHT INTO EGHAM ROAD, LEFT INTO WETTON ROAD, RIGHT INTO MAIN ROAD, ALONG MAIN ROAD, RIGHT INTO RALPH STREET CLAREMONT, LEFT INTO FIR STREET TO TAXI RANK IN CLAREMONT SUBJECT TO THE CONDITION THAT NO PASSENGERS ARE PICKED-UP IN MAIN ROAD BETWEEN WYNBERG AND CLAREMONT AND FURTHER THAT PASSENGERS ARE ONLY DROPPED-OFF IN CLAREMONT AND NOT PICKED-UP.

429: CROSS ROADS - CLAREMONT

FROM TAXI RANK IN CROSS ROADS, INTO LANSLOWNE ROAD, RIGHT INTO JAN SMUTS DRIVE, LEFT INTO TURFHALL ROAD, RIGHT INTO PRINCE ARTHUR STREET, LEFT INTO LANSLOWNE ROAD, ALONG LANSLOWNE ROAD, LEFT INTO STANHOPE ROAD, RIGHT INTO STATION ROAD TO TAXI RANK IN STATION ROAD CLAREMONT AND RETURN.

ABOVE ROUTES SUBJECT TO THE FOLLOWING CONDITIONS:

(A) THAT NO PASSENGERS ARE PICKED UP AT ANY OTHER TAXI RANK.
(B) THE VEHICLE MUST BE REGISTERED IN THE NAME OF THE PERMIT HOLDER.

(C) THE HOLDER OF THIS PERMIT IS PROHIBITED FROM ENTERING INTO ANY AGREEMENT WHEREBY ANOTHER PARTY IS PERMITTED TO UNDERTAKE ROAD TRANSPORTATION FOR OWN GAIN UNDER AUTHORITY OF THIS PERMIT.

D) THE COMPLETE ROUTE MUST BE TRAVERSED AND NOT ONLY A PORTION OF IT.

E) THE PERMIT IS NOT TRANSFERABLE.

F) THE AUTHORITY IS REVIEWABLE AT ANY TIME.

ADDITIONAL AUTHORITY:

A53 NYANGA - UMTATA

FROM THE TAXI RANK IN NYANGA, INTO SITHANDATHU DRIVE, LEFT INTO ZWELITSHA DRIVE, LEFT INTO MILLER ROAD, RIGHT INTO OWEN ROAD, RIGHT INTO KLIPFONTEIN ROAD, LEFT INTO QUARRY ROAD, RIGHT INTO SETTLERS WAY (N2), LEFT ONTO R300,

RIGHT ONTO N1, ALONG N1 TO BEAUFORT WEST, RIGHT ONTO R61, ALONG R61 TO ABERDEEN, LEFT ONTO R57 TO GRAAFF REINET, RIGHT ONTO R61 TO TAXI RANK IN UMTATA AND RETURN ALONG THE SAME ROUTE.
A54 NYANGA - TELLE BRIDGE

FROM THE TAXI RANK IN NYANGA, INTO SITHANDATHU DRIVE, LEFT INTO ZWELITSHA DRIVE, LEFT INTO MILLER ROAD, RIGHT INTO OWEN ROAD, RIGHT INTO KLIPFONTEIN ROAD, LEFT INTO QUARRY ROAD, RIGHT INTO SETTLERS WAY (N2), LEFT ONTO R300, RIGHT ONTO N1, ALONG N1 TO COLESBERG, RIGHT ONTO R58 TO LADY GREY, RIGHT ONTO R393 TO STERKSPRUIT ONTO PALMIET AT TELLE BRIDGE AND RETURN ALONG THE SAME ROUTE.
A55 NYANGA - KING WILLIAM'S TOWN

FROM THE TAXI RANK IN NYANGA, INTO SITHANDATHU DRIVE, LEFT INTO ZWELITSHA DRIVE, LEFT INTO MILLER ROAD, RIGHT INTO OWEN ROAD, RIGHT INTO KLIPFONTEIN ROAD, LEFT INTO QUARRY ROAD, RIGHT INTO SETTLERS WAY (N2), LEFT ONTO R300, RIGHT ONTO N1, ALONG N1 TO BEAUFORT WEST, RIGHT ONTO R61, ALONG R61 TO ABERDEEN, LEFT ONTO R57 TO GRAAFF REINET, RIGHT ONTO R63 TO KEISKAMMAHOEK, PROCEED ALONG R352 TO TANDALA, LEFT ONTO N2 TO KING WILLIAM'S TOWN, RIGHT INTO WELLINGTON STREET TO TAXI RANK IN KING WILLIAM'S TOWN AND RETURN ALONG THE SAME ROUTE.
A56 NYANGA - EAST LONDON

FROM THE TAXI RANK IN NYANGA, INTO SITHANDATHU DRIVE, LEFT INTO ZWELITSHA DRIVE, LEFT INTO MILLER ROAD, RIGHT INTO OWEN ROAD, RIGHT INTO KLIPFONTEIN ROAD, LEFT INTO QUARRY ROAD, RIGHT INTO SETTLERS WAY (N2), ALONG N2 TO EAST LONDON AND RETURN ALONG THE SAME ROUTE.

OP.1526555. (2) LUMKO ZIHLALELE JOHANNES ZJ ID NO 5212015830082. (3) DISTRICT: WYNBERG. POSTAL ADDRESS: 2224 MPANGELE, BROWNS FARM, PHILIPPI, 7785 C/O CATA - LONG DISTANCE 241 VOORTREKKER ROAD, PROTEA TOYOTA BUILDING, BELLVILLE, 7530. (4) ADDITIONAL AUTHORITY, PERMIT NO. 1531544/1 FROM LUMKO ZIHLALELE JOHANNES ZJ (15 X PASSENGERS, DISTRICT: WYNBERG). (5) 1 X 15 PASSENGERS. (6) THE CONVEYANCE OF TAXI PASSENGERS. (7) AUTHORITY:

Permit No. 1531544/1

EXISTING AUTHORITY:

13 NYANGA - CLAREMONT

FROM TAXI RANK AT NYANGA, ALONG EMMS DRIVE, RIGHT INTO LANSDOWNE ROAD, RIGHT INTO JAN SMUTS DRIVE, LEFT INTO TURFHALL ROAD, RIGHT INTO PRINCE ARTHUR ROAD, LEFT INTO LANSDOWNE ROAD WHICH BECOMES STANHOPE ROAD, RIGHT INTO STATION ROAD TO TAXI RANK AT CLAREMONT RAILWAY STATION AND RETURN ALONG THE SAME ROUTE.

ABOVE ROUTES SUBJECT TO THE FOLLOWING CONDITIONS:

A) THAT NO PASSENGERS ARE PICKED UP AT ANY OTHER RANK; B) THE VEHICLE MUST BE REG IN THE NAME OF THE OPERATING LICENCE HOLDER; C) THE HOLDER OF THIS OPERATING LICENCE IS PROHIBITED FROM ENTERING INTO ANY AGREEMENT WHEREBY ANOTHER PARTY IS PERMITTED TO UNDERTAKE ROAD TRANSPORTATION FOR OWN GAIN UNDER AUTHORITY OF THIS PERMIT; D) THE COMPLETE ROUTE MUST BE TRAVERSED AND NOT ONLY A PORTION OF IT; E) THE OPERATING LICENCE IS NOT TRANSFERABLE; F) THE AUTHORITY IS REVIEWABLE AT ANY TIME.
ADDITIONAL AUTHORITY:

A53 NYANGA - UMTATA

FROM THE TAXI RANK IN NYANGA, INTO SITHANDATHU DRIVE, LEFT INTO ZWELITSHA DRIVE, LEFT INTO MILLER ROAD, RIGHT INTO OWEN ROAD, RIGHT INTO KLIPFONTEIN ROAD, LEFT INTO QUARRY ROAD, RIGHT INTO SETTLERS WAY (N2), LEFT ONTO R300, RIGHT ONTO N1, ALONG N1 TO BEAUFORT WEST, RIGHT ONTO R61, ALONG R61 TO ABERDEEN, LEFT ONTO R57 TO GRAAFF REINET, RIGHT ONTO R61 TO TAXI RANK IN UMTATA AND RETURN ALONG THE SAME ROUTE.
A54 NYANGA - TELLE BRIDGE

FROM THE TAXI RANK IN NYANGA, INTO SITHANDATHU DRIVE, LEFT INTO ZWELITSHA DRIVE, LEFT INTO MILLER ROAD, RIGHT INTO OWEN ROAD, RIGHT INTO KLIPFONTEIN ROAD, LEFT INTO QUARRY ROAD, RIGHT INTO SETTLERS WAY (N2), LEFT ONTO R300, RIGHT ONTO N1, ALONG N1 TO COLESBERG, RIGHT ONTO R58 TO LADY GREY, RIGHT ONTO R393 TO STERKSPRUIT ONTO PALMIET AT TELLE BRIDGE AND RETURN ALONG THE SAME ROUTE.
A55 NYANGA - KING WILLIAM'S TOWN

FROM THE TAXI RANK IN NYANGA, INTO SITHANDATHU DRIVE, LEFT INTO ZWELITSHA DRIVE, LEFT INTO MILLER ROAD, RIGHT INTO OWEN ROAD, RIGHT INTO KLIPFONTEIN ROAD, LEFT INTO QUARRY ROAD, RIGHT INTO SETTLERS WAY (N2), LEFT ONTO R300, RIGHT ONTO N1, ALONG N1 TO BEAUFORT WEST, RIGHT ONTO R61, ALONG R61 TO

ABERDEEN, LEFT ONTO R57 TO GRAAFF REINET, RIGHT ONTO R63 TO KEISKAMMAHOEK, PROCEED ALONG R352 TO TANDALA, LEFT ONTO N2 TO KING WILLIAM'S TOWN, RIGHT INTO WELLINGTON STREET TO TAXI RANK IN KING WILLIAM'S TOWN AND RETURN ALONG THE SAME ROUTE.

A56 NYANGA - EAST LONDON

FROM THE TAXI RANK IN NYANGA, INTO SITHANDATHU DRIVE, LEFT INTO ZWELITSHA DRIVE, LEFT INTO MILLER ROAD, RIGHT INTO OWEN ROAD, RIGHT INTO KLIPFONTEIN ROAD, LEFT INTO QUARRY ROAD, RIGHT INTO SETTLERS WAY (N2), ALONG N2 TO EAST LONDON AND RETURN ALONG THE SAME ROUTE.

I81 NYANGA VIA PHILIPPI - WYNBERG

FROM NYANGA TAXI RANK LEFT INTO EMMS DRIVE WHICH BECOMES INGULUBE ROAD, INTO PHILIPPI TAXI RANK INTO INGULUBE ROAD, LEFT INTO LANSLOWNE ROAD, AROUND WETTON CIRCLE INTO WETTON ROAD, ALONG WETTON ROAD OVER ROSMEAD AVENUE, LEFT INTO MOROM ROAD, INTO TAXI RANK IN WYNBERG AND RETURN AS FOLLOWS: INTO CHURCH STREET, INTO EGHAM STREET, RIGHT INTO WETTON ROAD, REST OF ROUTE IS THE SAME AS THE FORWARD JOURNEY.

I82 NYANGA VIA CROSS ROADS - WYNBERG

FROM NYANGA TAXI RANK, LEFT INTO EMMS DRIVE, RIGHT INTO SITHANDATHU ROAD, LEFT INTO CROSS ROAD INFORMAL TAXI RANK, INTO STOCKS ROAD, RIGHT INTO LANSLOWNE ROAD TO WETTON CIRCLE, INTO WETTON ROAD, LEFT INTO MOROM ROAD TO TAXI RANK AT WYNBERG AND RETURN AS FOLLOWS: INTO CHURCH STREET, INTO EGHAM STREET, RIGHT INTO WETTON ROAD, REST OF ROUTE IS THEN THE SAME AS THE FORWARD JOURNEY.

F51 NYANGA VIA CLAREMONT - WYNBERG

FROM TAXI RANK AT NYANGA, ALONG EMMS DRIVE, RIGHT INTO LANSLOWNE ROAD, RIGHT INTO JAN SMUTS DRIVE, LEFT INTO TURFHALL ROAD, RIGHT INTO PRINCE ARTHUR ROAD, LEFT INTO LANSLOWNE ROAD WHICH BECOMES STANHOPE ROAD RIGHT INTO STATION ROAD TO TAXI RANK AT CLAREMONT RAILWAY STATION. FROM TAXI RANK IN CLAREMONT INTO NEWRY ROAD, LEFT INTO MAIN ROAD, ALONG MAIN ROAD, LEFT INTO WETTON ROAD WYNBERG, ALONG WETTON ROAD WYNBERG, ALONG WETTON ROAD, INTO OLD WETTON ROAD, RIGHT INTO THOMAS ROAD TO TAXI RANK IN MOROM ROAD, WYNBERG SUBJECT TO THE CONDITION THAT NO PASSENGERS ARE PICKED UP IN MAIN ROAD BETWEEN CLAREMONT AND WYNBERG AND FURTHER THAT PASSENGERS ARE ONLY DROPPED OFF IN CLAREMONT AND NOT PICKED UP.

I2 NYANGA - WYNBERG

FROM TAXI RANK AT NYANGA, ALONG EMMS DRIVE, RIGHT INTO LANSLOWNE ROAD TO WETTON CIRCLE, ALONG WETTON ROAD, LEFT INTO MOROM ROAD TO TAXI RANK AT WYNBERG AND RETURN AS FOLLOWS: RIGHT INTO CHURCH STREET, RIGHT INTO EGHAM STREET, RIGHT INTO WETTON ROAD, ALONG WETTON ROAD TO WETTON CIRCLE, INTO LANSLOWNE ROAD, INTO EMMS DRIVE TO NYANGA TAXI RANK, NYANGA.

G55 NYANGA VIA WYNBERG - CLAREMONT

FROM TAXI RANK AT NYANGA, ALONG EMMS DRIVE, RIGHT INTO LANSLOWNE ROAD TO WETTON CIRCLE, ALONG WETTON ROAD, LEFT INTO MOROM ROAD TO TAXI RANK AT WYNBERG. FROM TAXI RANK IN MOROM ROAD WYNBERG, RIGHT INTO CHURCH STREET, RIGHT INTO EGHAM ROAD, LEFT INTO WETTON ROAD, RIGHT INTO MAIN ROAD, ALONG MAIN ROAD, RIGHT INTO RALPH STREET, CLAREMONT, LEFT INTO FIR STREET TO TAXI RANK IN CLAREMONT SUBJECT TO THE CONDITION THAT NO PASSENGERS ARE PICKED UP IN MAIN ROAD BETWEEN WYNBERG AND CLAREMONT AND FURTHER THAT PASSENGERS ARE ONLY DROPPED OFF IN CLAREMONT AND NOT PICKED UP.

I76 NYANGA VIA GUGULETU - CLAREMONT

FROM NYANGA TAXI RANK INTO EMMS DRIVE, LEFT INTO NY73, RIGHT INTO NY1, INTO EYONA TAXI RANK, INTO NY1, INTO KLIPFONTEIN ROAD IN GUGULETU, RIGHT INTO NY75, RIGHT INTO NY72, RIGHT INTO NY72, RIGHT INTO LANSLOWNE ROAD, RIGHT INTO JAN SMUTS AVENUE, LEFT INTO TURFHALL ROAD, RIGHT INTO PRINCE ARTHUR ROAD, LEFT INTO LANSLOWNE ROAD, ALONG LANSLOWNE ROAD WHICH BECOMES STANHOPE ROAD, RIGHT INTO STATION ROAD TO TAXI RANK AT RAILWAY STATION, CLAREMONT AND RETURN ALONG THE SAME ROUTE.

I77 NYANGA VIA GUGULETU - CLAREMONT

FROM NYANGA TAXI RANK, RIGHT INTO EMMS DRIVE, LEFT INTO TERMINUS ROAD, RIGHT INTO NY78, LEFT INTO NY5, RIGHT INTO NY6, LEFT INTO NY108 BECOMES KLIPFONTEIN ROAD, INTO TAXI RANK INTO KLIPFONTEIN ROAD, LEFT INTO DUINEFONTEIN ROAD, RIGHT INTO TURFHALL ROAD, RIGHT INTO PRINCE ARTHUR ROAD, LEFT INTO LANSLOWNE ROAD, ALONG LANSLOWNE ROAD WHICH BECOMES STANHOPE STREET, RIGHT INTO STATION ROAD, CLAREMONT AT RAILWAY STATION, CLAREMONT AND RETURN ALONG THE SAME ROUTE.

I78 NYANGA VIA PHILIPPI - CLAREMONT

FROM TAXI RANK IN NYANGA, LEFT INTO EMMS DRIVE, WHICH BECOMES INGULUBE ROAD, INTO PHILIPPI TAXI RANK INTO INGULUBE ROAD, LEFT INTO LANSLOWNE ROAD, RIGHT INTO JAN SMUTS DRIVE, LEFT INTO TURFHALL ROAD, RIGHT INTO PRINCE

ARTHUR ROAD, LEFT INTO LANSDOWNE ROAD, INTO STANHOPE ROAD, RIGHT INTO STATION ROAD TO TAXI RANK AT CLAREMONT RAILWAY STATION, CLAREMONT AND RETURN ALONG THE SAME ROUTE.
179 NYANGA VIA CROSS ROAD - CLAREMONT

FROM NYANGA TAXI RANK, LEFT INTO EMMIS DRIVE, RIGHT INTO SITHANDATHU ROAD, INTO CROSS ROAD INFORMAL TAXI RANK INTO STOCK ROAD, RIGHT INTO LANSDOWNE ROAD, RIGHT INTO JAN SMUTS DRIVE, LEFT INTO TURFHALL ROAD, RIGHT INTO PRINCE ARTHUR STREET, LEFT INTO LANSDOWNE ROAD, ALONG LANSDOWNE ROAD, LEFT INTO STANHOPE ROAD, RIGHT INTO STATION ROAD TO TAXI RANK IN STATION ROAD, CLAREMONT AND RETURN ALONG THE SAME ROUTE.

OP.1526563. (2) SINANDILE NTSIKELELO N ID NO 5404285440086. (3) DISTRICT: WYNBERG. POSTAL ADDRESS: U829 SITE B, KHAYELITSHA, 7784 C/O MR S NCATE 13 COCK STREET, MONTANA, 7490. (4) ADDITIONAL AUTHORITY, PERMIT NO. 1528294/0 FROM SINANDILE NTSIKELELO N (15 X PASSENGERS, DISTRICT: WYNBERG). (5) 1 X 15 PASSENGERS. (6) THE CONVEYANCE OF TAXI PASSENGERS. (7) AUTHORITY:

Permit No. 1528294/0

EXISTING AUTHORITY:

G78 KHAYELITSHA - MAITLAND

FROM SITE C TAXI RANK INTO SOLOMON TSHUKU AVENUE TURN LEFT TO LANSDOWNE ROAD TURN LEFT AT TRAFFIC LIGHTS INTO MEW WAY ROAD TURN INTO FREEWAY N2 PROCEED STRAIGHT TURN LEFT TO OVER THE BRIDGE TURN RIGHT TO N7 TURN RIGHT AND TURN TO GUNNERS CIRCLE AND RIGHT TRAFFIC LIGHTS PASS VIKING ROAD TO SIPRES STREET AND TURN LEFT AT FICUS STREET AND TURN RIGHT TO PLENE AVENUE STRAIGHT TO CONRADIE OVER THE BRIDGE TO TURN LEFT AND RIGHT TO JAN SMITH ROAD TO NDABENI CIRCLE AND TURN RIGHT VOORTREKKER ROAD AND RIGHT FERDALE TO STATION MAITLAND AND DROP-OFF ONLY.

E79 - KUWAIT - HARARE

FROM TAXI RANK IN SITE C KUWAIT, LEFT INTO SOLOMON TSHUKU STREET, LEFT INTO MAPHONGWANA AVE, RIGHT INTO LANSDOWNE ROAD, INTO LUZUKO AND DRIFTSAND, INTO OLD FAURE ROAD, BACK INTO LANSDOWNE ROAD, RIGHT INTO MEW WAY, LEFT INTO PAMA ROAD, RIGHT INTO KUSANA ROAD, RIGHT INTO MAKABENI ROAD, LEFT INTO SPINE ROAD, LEFT INTO NTLAZANE ROAD, RIGHT INTO STEVE BIKO ROAD, LEFT INTO BUKWAYO ROAD, RIGHT INTO NCUMO ROAD, RIGHT INTO FUNZA STREET, INTO KUYASA, INTO WALTER SISULU ROAD, INTO MAKAYA OSCAR MPETHA, INTO TAMBO ROAD, INTO BATANDWA NDONDO ROAD TO HARARE AND RETURN ALONG THE SAME ROUTE.

E80 - KUWAIT - MAKAZA

FROM TAXI RANK IN SITE C KUWAIT, LEFT INTO SOLOMON TSHUKU STREET, LEFT INTO MAPHONGWANA AVE, RIGHT INTO LANSDOWNE ROAD, INTO LUZUKO AND DRIFTSAND, INTO OLD FAURE ROAD, BACK INTO LANSDOWNE ROAD, RIGHT INTO MEW WAY, LEFT INTO PAMA ROAD, RIGHT INTO KUSANA ROAD, RIGHT INTO MAKABENI ROAD, LEFT INTO SPINE ROAD, INTO LWANDLE DRIVE, INTO ALBERTINIA SISULU, INTO MONGEZI ROAD, INTO LAWULO, RIGHT INTO LANSDOWNE ROAD, INTO TUTU AVE, RIGHT INTO LINDELA ROAD TO MAKAZA AND RETURN ALONG THE SAME ROUTE.

E81 - KUWAIT - MACASSAR

FROM TAXI RANK IN SITE C KUWAIT, RIGHT INTO SOLOMON TSHUKU STREET, LEFT INTO LANSDOWNE ROAD, RIGHT INTO MEW WAY, LEFT INTO PAMA ROAD, LEFT INTO BONGA DRIVE (M45), INTO SULANI DRIVE, INTO NYATHI AVE, INTO LANSDOWNE ROAD, RIGHT INTO FUKUTHA ROAD, INTO CEKECHA ROAD TO MACASSAR AND RETURN ALONG THE SAME ROUTE.

ABOVE ROUTES SUBJECT TO THE FOLLOWING CONDITIONS:-

- (A) THAT NO PASSENGERS ARE PICKED UP AT ANY OTHER TAXI RANK.
- (B) THE VEHICLE MUST BE REGISTERED IN THE NAME OF THE APPLICANT.
- (C) THE HOLDER OF THIS LICENCE IS PROHIBITED FROM ENTERING INTO ANY AGREEMENT WHEREBY ANOTHER PARTY IS PERMITTED TO UNDERTAKE ROAD TRANSPORTATION FOR OWN GAIN UNDER AUTHORITY OF THIS LICENCE. (D) THE COMPLETE ROUTE MUST BE TRAVERSED AND NOT ONLY A PORTION OF IT. (E) THE LICENCE IS NOT TRANSFERABLE. (F) THE AUTHORITY IS REVIEWABLE AT ANY TIME.

ADDITIONAL AUTHORITY:

28 KHAYELITSHA - MELKBOSSTRAND - KILLARNEY

FROM TAXI RANK AT SITE C, KHAYELITSHA, LEFT INTO LANSDOWNE ROAD, TOWARDS MEW WAY, LEFT AT TRAFFIC SIGNALS AT MEW WAY, LEFT ONTO N2, PROCEED ALONG N2, TURNING INTO VANGUARD DRIVE, LEFT INTO BOSMANS DAM ROAD, RIGHT INTO KOEBERG ROAD, ALONG KOEBERG ROAD LEFT INTO BLAAUWBERG ROAD, RIGHT INTO OTTO DU PLESSIS DRIVE, INTO BLAAUWBERG, BACK INTO OTTO DU PLESSIS DRIVE, ALONG OTTO DU PLESSIS THROUGH MELKBOSSTRAND, INTO WEST COAST ROAD, LEFT INTO PHILADELPHIA TURN OFF, ALONG PHILADELPHIA ROAD, RIGHT INTO N7, ALONG N7, RIGHT INTO POTSDAM ROAD TO KILLARNEY AND RETURN.
I15 KHAYELITSHA - GOODWOOD - MAITLAND - KILLARNEY

FROM TAXI RANK AT SITE C, KHAYELITSHA, TURN LEFT INTO LANSDOWNE ROAD, TOWARDS MEW WAY, LEFT AT TRAFFIC SIGNALS AT MEW WAY, LEFT ONTO N2, PROCEED ALONG N2, TURNING RIGHT INTO VANGUARD DRIVE OVER THE BRIDGE, PROCEED ALONG VANGUARD DRIVE, RIGHT INTO VIKING WAY, LEFT INTO SHOWGROUND AVENUE, LEFT INTO MAIL STREET, GOODWOOD (DROP OFF) RETURN TO VIKING WAY, RIGHT INTO VANGUARD DRIVE, PROCEED ALONG VANGUARD DRIVE, TAKE OFF RAMP ONTO VOORTREKKER ROAD, PROCEED ALONG VOORTREKKER ROAD, (DROP OFF) AT CREMATORIUM ROAD MUTUAL, PROCEED ALONG VOORTREKKER ROAD, LEFT INTO FERDALE ROAD TO MAITLAND STATION RETURN ALONG VOORTREKKER ROAD, TURN LEFT INTO VANGUARD DRIVE WHICH BECOMES N7, TAKE OFF RAMP ONTO PLATTEKLOOF ROAD, PROCEED PLATTEKLOOF ROAD, TURN RIGHT INTO KOEBERG ROAD WHICH BECOMES POTSDAM ROAD TO TAXI RANK AT KILLARNEY AND RETURN ALONG THE SAME ROUTE.

OP.1526581. (2) BAKER WALEED W ID NO 6403035069087. POSTAL ADDRESS: 49 ALBERT ROAD, WOODSTOCK, 7925. (4) TRANSFER OF PERMIT, PERMIT NO. 507334/5 FROM KAMBOURIS MATTHEOS M (12 X PASSENGERS, DISTRICT: CAPE TOWN). (7) AUTHORITY AS IN LAST MENTIONED PERMIT(S).

OP.1526688. (2) HIGHLINE CHARTER SERVICES CC ID NO 953933423. (3) DISTRICT: CAPE TOWN. POSTAL ADDRESS: P O BOX 355, SEA POINT, 8060 C/O C D NEL & VENNOTE POSBUS 11083, HATFIELD, 0028. (4) NEW APPLICATION. (5) 2 X 8 PASSENGERS. (6) THE CONVEYANCE OF TOURISTS. (7) AUTHORITY:
1. BETWEEN POINTS WITHIN THE CAPE PENINSULA.
2. FROM CAPE PENINSULA TO POINTS WITHIN THE RSA AND RETURN TO CAPE PENINSULA OR NEAREST AIRPORT ON ROUTE TO CONTINUE THEIR JOURNEY IN THE RSA.

OP.1526689. (2) HIGHLINE CHARTER SERVICES CC ID NO 953933423. (3) DISTRICT: CAPE TOWN. POSTAL ADDRESS: P O BOX 355, SEA POINT, 8060 C/O C D NEL & VENNOTE POSBUS 11083, HATFIELD, 0028. (4) NEW APPLICATION. (5) 3 X 20 PASSENGERS. (6) THE CONVEYANCE OF TOURISTS. (7) AUTHORITY:
1. BETWEEN POINTS WITHIN THE CAPE PENINSULA.
2. FROM CAPE PENINSULA TO POINTS WITHIN THE RSA AND RETURN TO CAPE PENINSULA OR NEAREST AIRPORT ON ROUTE TO CONTINUE THEIR JOURNEY IN THE RSA.

OP.1526690. (2) HIGHLINE CHARTER SERVICES CC ID NO 953933423. (3) DISTRICT: CAPE TOWN. POSTAL ADDRESS: P O BOX 355, SEA POINT, 8060 C/O C D NEL & VENNOTE POSBUS 11083, HATFIELD, 0028. (4) NEW APPLICATION. (5) 6 X 28 PASSENGERS. (6) THE CONVEYANCE OF TOURISTS. (7) AUTHORITY:
1. BETWEEN POINTS WITHIN THE CAPE PENINSULA.
2. FROM CAPE PENINSULA TO POINTS WITHIN THE RSA AND RETURN TO CAPE PENINSULA OR NEAREST AIRPORT ON ROUTE TO CONTINUE THEIR JOURNEY IN THE RSA.

OP.1526691. (2) HIGHLINE CHARTER SERVICES CC ID NO 953933423. (3) DISTRICT: CAPE TOWN. POSTAL ADDRESS: P O BOX 355, SEA POINT, 8060 C/O C D NEL & VENNOTE POSBUS 11083, HATFIELD, 0028. (4) NEW APPLICATION. (5) 1 X 24 PASSENGERS. (6) THE CONVEYANCE OF TOURISTS. (7) AUTHORITY:
1. BETWEEN POINTS WITHIN THE CAPE PENINSULA.
2. FROM CAPE PENINSULA TO POINTS WITHIN THE RSA AND RETURN TO CAPE PENINSULA OR NEAREST AIRPORT ON ROUTE TO CONTINUE THEIR JOURNEY IN THE RSA.

OP.1526728. (2) GRS SOUTHERN AFRICAN TOURS CC ID NO 902191023. POSTAL ADDRESS: P.O. BOX 166, GREEN POINT, 8051 (4) REPL VEHICLE (INC PASS 7-9), PERMIT NO. 516673/2 FROM GRS SOUTHERN AFRICAN TOURS CC (9 X PASSENGERS, DISTRICT: REPUBLIC OF SA).

Permit No. 516673/2

TOURISTS -

WITHIN THE REPUBLIC OF SOUTH AFRICA SUBJECT TO THE CONDITION THAT: (A) NO REPETATIVE DAILY SCHEDULED SERVICES OPERATED IN ACCORDANCE WITH A TIME TABLE WILL BE UNDERTAKEN BY THE HOLDER OF THIS PERMIT IN TERMS OF THIS AUTHORITY FROM ANY POINTS REFERRED TO IN THE SAID AUTHORITY TO ANY OTHER POINT REFERRED TO THEREIN. (B) THE TOURISTS TRAVEL IN A GROUP AND THAT ALL TOURISTS COMPRISING SUCH A GROUP SHALL EMBARK AND DISEMBARK AS A GROUP AT THE SAME POINT NOTWITHSTANDING THE FACT THAT THE POINT OF EMBARKATION MAY DIFFER FROM THE POINT OF DISEMBARKATION. (C) WHEN TOURISTS ARE BEING CONVEYED (1) THE DRIVER OF THE VEHICLE MUST BE IN POSSESSION OF A PUBLIC DRIVERS PERMIT; (2) WHEN TOURISTS ARE BEING CONVEYED

AND THE DRIVER OF THE VEHICLE TO WHICH THIS PERMIT RELATES OR ANY OTHER PERSON ACCOMPANYING THE TOURISTS, FURNISHES SUCH TOURISTS WITH INFORMATION OR COMMENTS WITH REGARD TO ANY MATTER, SUCH DRIVER OR ANY SUCH OTHER PERSON MUST BE REGISTERED AS A TOURIST GUIDE FOR THE RELEVANT GEOGRAPHICAL AREA IN WHICH THE CONVEYANCE TAKES PLACE OR BE REGISTERED AS A SPECIALIST TOURIST GUIDE APPROPRIATE TO THAT AREA OR RELEVANT MATTER; AND (3) THE PASSENGERS MUST BE PROTECTED BY A VALID PASSENGER LIABILITY INSURANCE COVER OF NOT LESS THAN ONE MILLION RAND. (4) THE VEHICLE MUST BE FITTED WITH AIRCONDITIONING. THE CONDITIONS CONTAINED HEREIN SHALL BE SUBJECT TO REVIEW AT ANY TIME.

OP.1526823. (2) NAGEL CHRISTOPHER RAYMOND CR ID NO 4606225023084. (3) DISTRICT: WYNBERG. POSTAL ADDRESS: 57 CASTLE TOWN ROAD, WYNBERG, 7800. (4) ADDITIONAL AUTHORITY, PERMIT NO. 503043/1 FROM NAGEL CHRISTOPHER RAYMOND CR (13 X PASSENGERS, DISTRICT: WYNBERG). (5) 1 X 13 PASSENGERS. (6) THE CONVEYANCE OF TAXI PASSENGERS. (7) AUTHORITY: Permit No. 503043/1
EXISTING AUTHORITY:

(I) WITHIN A RADIUS OF 5 KM OF TAXI RANK, STATION ROAD, RETREAT.
(II) FROM TAXI RANK STATION ROAD, RETREAT TO POINTS WITHIN THE RSA AND RETURN.

ADDITIONAL AUTHORITY:

H34 RETREAT - LAVENDER HILL

FROM RETREAT STATION LEFT INTO SWAANS ROAD, INTO CONCERT BOULEVARD INTO HEK ROAD INTO DEPSITON, RIGHT INTO BLODE STREET, RIGHT INTO GRINDAL, LEFT INTO HEK, INTO CONCERT BOULEVARD INTO SWAANS ROAD, RETREAT TAXI RANK.

I) SUBJECT TO THE CONDITION THAT UNDER SPECIAL CIRCUMSTANCES FOR SPECIAL NEED PASSENGERS IN THE EVENT OF GANG WAR, EXCESSIVE LUGGAGE/BAGGAGE RAINY DAYS THEY MAY DEViate WITHIN THE RESIDENTIAL AREAS UP TO 600 METRES FROM THE PRESCRIBED ROUTES.

H35 RETREAT - MONTAGUE VILLAGE

FROM RETREAT STATION, LEFT INTO SWAANS ROAD INTO CONCERT BOULEVARD, INTO HEK ROAD, INTO DEPSITON, LEFT INTO ST CHRISTOPHER AVENUE INTO ST. PATRICK, LEFT INTO ST EDWARD, LEFT OR RIGHT INTO ST. PATRIC, RIGHT INTO ST. PETERS INTO DEPSITON, INTO HEK ROAD INTO CONCERT BOULEVARD INTO ZWAANS ROAD, RETREAT STATION TAXI RANK.

I) SUBJECT TO THE CONDITION THAT UNDER SPECIAL CIRCUMSTANCES FOR SPECIAL NEED PASSENGERS IN THE EVENT OF GANG WAR, EXCESSIVE LUGGAGE/BAGGAGE RAINY DAYS THEY MAY DEViate WITHIN THE RESIDENTIAL AREAS UP TO 600 METRES FROM THE PRESCRIBED ROUTES.

H36 RETREAT - STEENBERG (HILLVIEW)

FROM RETREAT STATION TAXI RANK, LEFT INTO ZWAANS ROAD, INTO CONCERT BOULEVARD, INTO HEK STREET, RIGHT INTO GRINDAL, LEFT INTO BLODE, RIGHT INTO DEPSITON, LEFT INTO ST.SIMON, RIGHT INTO ST CHRISTOPHER, RIGHT INTO MILITARY ROAD, LEFT INTO ST. STEVENS, RIGHT INTO ST. PATRICK, RIGHT INTO ST. WILLIAM ROAD, LEFT INTO SWIFT ROAD, RIGHT INTO FRANCOLIN, INTO MOSSIE STREET, RIGHT INTO MILITARY ROAD, LEFT INTO GRINDAL DRIVE, LEFT INTO HEK INTO CONCERT BOULEVARD INTO SWAANS ROAD RETREAT TAXI RANK.

I) SUBJECT TO THE CONDITION THAT UNDER SPECIAL CIRCUMSTANCES FOR SPECIAL NEED PASSENGERS IN THE EVENT OF GANG WAR, EXCESSIVE LUGGAGE/BAGGAGE RAINY DAYS THEY MAY DEViate WITHIN THE RESIDENTIAL AREAS UP TO 600 METRES FROM THE PRESCRIBED ROUTES.

H37 RETREAT - VRYGROND - STEENBERG

FROM RETREAT STATION TAXI RANK, LEFT INTO ZWAANS ROAD, INTO CONCERT BOULEVARD, RIGHT INTO PRINCE GEORGE DRIVE, LEFT INTO VRYGROND AVENUE, LEFT INTO TREVOR SILEUR AND TO SERVICE UNNAMED ROAD INTO DRURY ROAD, RIGHT INTO CAPRICORN BOULEVARD NORTH, RIGHT INTO PRINCE GEORGE DRIVE AND LEFT INTO CONCERT BOULEVARD INTO ZWAANS ROAD, RETREAT STATION TAXI RANK.

I) SUBJECT TO THE CONDITION THAT UNDER SPECIAL CIRCUMSTANCES FOR SPECIAL NEED PASSENGERS IN THE EVENT OF GANG WAR, EXCESSIVE LUGGAGE/BAGGAGE RAINY DAYS THEY MAY DEViate WITHIN THE RESIDENTIAL AREAS UP TO 600 METRES FROM THE PRESCRIBED ROUTES.

H38 RETREAT - WESTLAKE - RETREAT

FROM RETREAT STATION TAXI RANK, LEFT INTO ZWAANS ROAD, RIGHT INTO STATION ROAD, LEFT INTO MAIN ROAD, RIGHT INTO STEENBERG ROAD, RIGHT INTO WESTLAKE DRIVE, LEFT INTO STIBITZ, LEFT INTO LYNX ROAD, RIGHT INTO STIBITZ ROAD, RIGHT INTO WESTLAKE DRIVE, RIGHT INTO STEENBERG ROAD, INTO POLSMOOR PRISON PARKING AREA THEN PROCEED RIGHT INTO STEENBERG ROAD, RIGHT INTO TOKAI ROAD AT TRAFFIC CIRCLE. LEFT INTO MAIN ROAD, RIGHT INTO STATION ROAD, LEFT INTO

ZWAANS ROAD, RETREAT STATION TAXI RANK.

1) SUBJECT TO THE CONDITION THAT UNDER SPECIAL CIRCUMSTANCES FOR SPECIAL NEED PASSENGERS IN THE EVENT OF GANG WAR, EXCESSIVE LUGGAGE/BAGGAGE RAINY DAYS THEY MAY DEVIATE WITHIN THE RESIDENTIAL AREAS UP TO 600 METRES FROM THE PRESCRIBED ROUTES.

H39 RETREAT - WESTLAKE M3 - RETREAT

FROM RETREAT STATION, LEFT INTO ZWAANS ROAD, RIGHT INTO STATION ROAD, LEFT INTO MAIN ROAD, RIGHT INTO TOKAI ROAD, LEFT INTO SIMON VAN DER STEL FREEWAY, RIGHT INTO STEENBERG ROAD, RIGHT INTO WESTLAKE DRIVE, LEFT INTO STIBITZ ROAD, LEFT INTO LINX WAY, RIGHT INTO OLD WESTLAKE DRIVE, LEFT INTO STIBITZ ROAD, RIGHT INTO WESTLAKE DRIVE, RIGHT INTO STEENBERG ROAD, RIGHT INTO POLSMOOR PARKING AREA AND PROCEED RIGHT INTO STEENBERG ROAD, RIGHT INTO TOKAI ROAD AT THE TRAFFIC CIRCLE, LEFT INTO MAIN ROAD, RIGHT INTO STATION ROAD, LEFT INTO ZWAANS ROAD RETREAT STATION TAXI RANK.

1) SUBJECT TO THE CONDITION THAT UNDER SPECIAL CIRCUMSTANCES FOR SPECIAL NEED PASSENGERS IN THE EVENT OF GANG WAR, EXCESSIVE LUGGAGE/BAGGAGE RAINY DAYS THEY MAY DEVIATE WITHIN THE RESIDENTIAL AREAS UP TO 600 METRES FROM THE PRESCRIBED ROUTES.

H40 RETREAT - WESTLAKE - TOKAI

FROM RETREAT STATION TAXI RANK, LEFT INTO ZWAANS ROAD, RIGHT INTO STATION ROAD, LEFT INTO MAIN ROAD, RIGHT INTO TOKAI ROAD, LEFT INTO STEENBERG ROAD AT TRAFFIC CIRCLE, LEFT INTO WESTLAKE DRIVE, RIGHT INTO STIBITZ ROAD, LEFT INTO LINX WAY, RIGHT INTO STIBITZ ROAD, RIGHT INTO WESTLAKE DRIVE, LEFT INTO STEENBERG ROAD, LEFT ONTO SIMON VAN DER STEL FREEWAY, RIGHT INTO TOKAI ROAD, LEFT INTO MAIN ROAD, RIGHT INTO STATION ROAD, LEFT INTO ZWAANS ROAD, RETREAT STATION TAXI RANK.

1) SUBJECT TO THE CONDITION THAT UNDER SPECIAL CIRCUMSTANCES FOR SPECIAL NEED PASSENGERS IN THE EVENT OF GANG WAR, EXCESSIVE LUGGAGE/BAGGAGE RAINY DAYS THEY MAY DEVIATE WITHIN THE RESIDENTIAL AREAS UP TO 600 METRES FROM THE PRESCRIBED ROUTES.

H41 RETREAT - STEENBERG

FROM RETREAT STATION TAXI RANK, ZWAANS ROAD, INTO CONCERT BOULEVARD, RIGHT CRADOCK ROAD, RIGHT SYMPHONY ROAD, RIGHT SIBILIUS ROAD, LEFT INTO CONCERT BOULEVARD INTO TAXI RANK.

1) SUBJECT TO THE CONDITION THAT UNDER SPECIAL CIRCUMSTANCES FOR SPECIAL NEED PASSENGER IN THE EVENT OF GANG WAR, EXCESSIVE LUGGAGE/BAGGAGE RAINY DAYS THEY MAY DEVIATE WITHIN THE RESIDENTIAL AREAS UP TO 600 METRES FROM THE PRESCRIBED ROUTES.

H42 RETREAT - RETREAT

FROM RETREAT STATION TAXI RANK, ZWAANS ROAD INTO CONCERT BOULEVARD, RIGHT CRADOCK ROAD, LEFT INTO SYMPHONY, LEFT BOKWANE ROAD, LEFT CONCERT BOULEVARD INTO RETREAT TAXI RANK.

1) SUBJECT TO THE CONDITION THAT UNDER SPECIAL CIRCUMSTANCES FOR SPECIAL NEED PASSENGERS IN THE EVENT OF GANG WAR, EXCESSIVE LUGGAGE/BAGGAGE RAINY DAYS THEY MAY DEVIATE WITHIN THE RESIDENTIAL AREAS UP TO 600 METRES FROM THE PRESCRIBED ROUTES.

H43 RETREAT - WYNBERG

FROM RETREAT STATION TAXI RANK, LEFT INTO ZWAANS ROAD, RIGHT INTO STATION ROAD, RIGHT INTO MAIN ROAD TOWARDS WYNBERG, RIGHT INTO STATION ROAD TO WYNBERG STATION DROP OFF ONLY, LEFT INTO MAYNARD, LEFT INTO MAIN ROAD WYNBERG AND RETURN TO RETREAT STATION TAXI RANK WEST SIDE.

1) SUBJECT TO THE CONDITION THAT UNDER SPECIAL CIRCUMSTANCES FOR SPECIAL NEED PASSENGERS IN THE EVENT OF GANG WAR, EXCESSIVE LUGGAGE/BAGGAGE RAINY DAYS THEY MAY DEVIATE WITHIN THE RESIDENTIAL AREAS UP TO 600 METRES FROM THE PRESCRIBED ROUTES.

H44 RETREAT - CONSTANTIA - WYNBERG

FROM RETREAT STATION TAXI RANK, LEFT INTO ZWAANS ROAD, RIGHT INTO STATION ROAD, RIGHT INTO MAIN ROAD, LEFT INTO LADIES MILE ROAD AROUND TRAFFIC CIRCLE, INTO LADIES MILE ROAD, INTO SPAANSCHMACHT ROAD, RIGHT INTO CONSTANTIA ROAD, LEFT INTO MAIN ROAD, RIGHT INTO MAIN ROAD, RIGHT INTO STATION ROAD TO WYNBERG STATION DROP OFF ONLY, LEFT INTO MAYNARD ROAD, LEFT INTO MAIN ROAD AND RETURN ALONG MAIN ROAD TO RETREAT STATION TAXI RANK.

1) SUBJECT TO THE CONDITION THAT UNDER SPECIAL CIRCUMSTANCES FOR SPECIAL NEED PASSENGERS IN THE EVENT OF GANG WAR, EXCESSIVE LUGGAGE/BAGGAGE RAINY DAYS THEY MAY DEVIATE WITHIN THE RESIDENTIAL AREAS UP TO 600 METRES FROM THE PRESCRIBED ROUTES.

H45 RETREAT - CONSTANTIA - WYNBERG

FROM RETREAT STATION TAXI RANK, LEFT INTO ZWAANS ROAD, RIGHT INTO STATION ROAD, LEFT INTO MAIN ROAD, RIGHT INTO TOKAI ROAD AROUND TRAFFIC CIRCLE, INTO TOKAI ROAD TO THE END OF CRASSILUSAN AND RETURN VIA ZWAANSWYK ROAD, END TURN ABOUT AND RETURN VIA TOKAI ROAD, LEFT INTO ORPHEN AT TRAFFIC

CIRCLE INTO SPAANSMACHT RIVER ROAD INTO SPAANSMACHT ROAD, RIGHT INTO CONSTANTIA ROAD, LEFT INTO MAIN ROAD, RIGHT INTO STATION ROAD TO WYNBERG STATION DROP OFF ONLY, LEFT INTO MAYNARD ROAD, LEFT INTO MAIN ROAD, LEFT INTO STATION ROAD TO RETREAT STATION TAXI RANK.

I) SUBJECT TO THE CONDITION THAT UNDER SPECIAL CIRCUMSTANCES FOR SPECIAL NEED PASSENGERS IN THE EVENT OF GANG WAR, EXCESSIVE LUGGAGE/BAGGAGE RAINY DAYS THEY MAY DEVIATE WITHIN THE RESIDENTIAL AREAS UP TO 600 METRES FROM THE PRESCRIBED ROUTES.

H46 RETREAT - MUIZENBERG - FISHHOEK

FROM RETREAT STATION TAXI RANK, LEFT INTO ZWAANS ROAD, INTO CONCERT BOULEVARD, RIGHT INTO PRINCE GEORGE DRIVE, LEFT INTO BOULEVARD, NORTH AROUND TRAFFIC CIRCLE AT PICK 'N PAY CENTRE CAPRICORN INTO BOULEVARD NORTH, LEFT INTO PRINCE GEORGE DRIVE, AROUND TRAFFIC CIRCLE INTO ROYAL ROAD, INTO BEACH ROAD, RIGHT INTO MELROSE ROAD DROP OFF, RIGHT INTO CLARENDON, LEFT INTO ATLANTIC ROAD INTO MAIN ROAD MUIZENBERG AND ALONG MAIN ROAD, LEFT INTO SUNRAY ONTO BEACH ROAD AND DROP OFF ONLY AT FISHHOEK TAXI RANK AND RETURN RIGHT INTO STATION ROAD, RIGHT INTO MAIN ROAD, FISHHOEK AND RETURN TO RETREAT STATION TAXI RANK ALONG THE MAIN ROAD.

I) SUBJECT TO THE CONDITION THAT UNDER SPECIAL CIRCUMSTANCES FOR SPECIAL NEED PASSENGERS IN THE EVENT OF GANG WAR, EXCESSIVE LUGGAGE/BAGGAGE RAINY DAYS THEY MAY DEVIATE WITHIN THE RESIDENTIAL AREAS UP TO 600 METRES FROM THE PRESCRIBED ROUTES.

H47 RETREAT - FISHHOEK

FROM RETREAT STATION TAXI RANK, LEFT INTO ZWAANS ROAD, RIGHT INTO STATION ROAD, LEFT INTO MAIN ROAD, LEFT INTO SUNRAY ROAD, FISHHOEK INTO BEACH ROAD AND DROP OFF ONLY AT FISHHOEK TAXI RANK AND RIGHT INTO STATION ROAD AND RIGHT INTO MAIN ROAD AND RETURN TO RETREAT STATION TAXI RANK ALONG THE MAIN ROAD. NO PICKING UP OF PASSENGERS BETWEEN MAIN ROAD, MUIZENBERG AND FISHHOEK ON FORWARD AND RETURN JOURNEY.

I) SUBJECT TO THE CONDITION THAT UNDER SPECIAL CIRCUMSTANCES FOR SPECIAL NEED PASSENGERS IN THE EVENT OF GANG WAR, EXCESSIVE LUGGAGE/BAGGAGE RAINY DAYS THEY MAY DEVIATE WITHIN THE RESIDENTIAL AREAS UP TO 600 METRES FROM THE PRESCRIBED ROUTES.

OP.1526891. (2) VYFER SOPHIA MARTHA SM ID NO 4911050171085. POSTAL ADDRESS: 15A MACKENZIE STREET, BELLVILLE SOUTH, 7530. (4) TRANSFER OF PERMIT, PERMIT NO. 506563/4 FROM VYFER ABRAHAM JAN JOHANNES AJJ (15 X PASSENGERS, DISTRICT: BELLVILLE). (7) AUTHORITY AS IN LAST MENTIONED PERMIT(S).

OP.1526892. (2) VYFER SOPHIA MARTHA SM ID NO 4911050171085. POSTAL ADDRESS: 15A MACKENZIE STREET, BELLVILLE SOUTH, 7530. (4) TRANSFER OF PERMIT, PERMIT NO. 1512151/1 FROM VYFER ABRAHAM JAN JOHANNES AJJ (11 X PASSENGERS, DISTRICT: BELLVILLE). (7) AUTHORITY AS IN LAST MENTIONED PERMIT(S).

OP.1526941. (2) MASHELE MALIBONGWE M ID NO 7206225815089. POSTAL ADDRESS: H2 60 MOLEKWANE STREET, HOUT BAY, 7800. (4) TRANSFER OF PERMIT, PERMIT NO. 504260/4 FROM ARIEFDIEN FATIMA F (15 X PASSENGERS, DISTRICT: WYNBERG). (7) AUTHORITY AS IN LAST MENTIONED PERMIT(S).

OP.1527027. (2) NTSANGANI SEMI GEORGE SG ID NO 5203155736080. (3) DISTRICT: WYNBERG. POSTAL ADDRESS: L 535 SITE B, KHAYELITSHA, 7784 C/O CODETA - KHAYELITSHA CODETA KUWAIT RANK; SOLOMON, TSHUKU AVE; TRUST FUND OFFICE, SITE C; KHAYELITSHA, 7784. (4) ADDITIONAL AUTHORITY, PERMIT NO. 1531545/0 FROM NTSANGANI SEMI GEORGE SG (15 X PASSENGERS, DISTRICT: WYNBERG). (5) 1 X 15 PASSENGERS. (6) THE CONVEYANCE OF TAXI PASSENGERS. (7) AUTHORITY:

Permit No. 1531545/0
EXISTING AUTHORITY:

473 - KHAYELITSHA - SEA POINT

FROM TAXI RANK AT SITE C KHAYELITSHA, LEFT INTO LANSDOWNE ROAD TOWARDS MEW WAY, LEFT AT TRAFFIC SIGNAL AT MEW WAY, LEFT ONTO N2, PROCEED ALONG N2 WHICH BECOMES SETTLERS WAY, ALONG SETTLERS WAY, EASTERN BOULEVARD, INTO TABLE BAY BOULEVARD, RIGHT INTO WESTERN BOULEVARD, ALONG WESTERN BOULEVARD, LEFT INTO ASHSTEAD ROAD, RIGHT INTO MAIN ROAD TO REGENT STREET, RIGHT INTO QUEENS ROAD SEA POINT AND RETURN AS FOLLOWS: INTO REGENT STREET, INTO MAIN ROAD, ALONG MAIN ROAD WHICH BECOMES SOMERSET ROAD, LEFT INTO BUITENGRACHT STREET, RIGHT INTO HANS STRIJDOM AVENUE, LEFT INTO HEERENGRACHT, RIGHT INTO HERTZOG BOULEVARD, RIGHT INTO OSWALD PIROW STREET, RIGHT INTO TOP DECK, CAPE TOWN RAILWAY STATION, LEFT INTO

OSWALD PIROW STREET, RIGHT INTO EASTERN BOULEVARD, SETTLERS WAY, N2, MEW WAY, LANSDOWNE ROAD TO SITE C, KHAYELITSHA SUBJECT TO THE FOLLOWING CONDITION: 1) THAT PASSENGERS ARE NOT PICKED UP IN SEA POINT, 2) SUBJECT TO THE CONDITION THAT PASSENGERS ARE ONLY PICKED UP AT TOP DECK CAPE TOWN RAILWAY STATION ON THE RETURN JOURNEY AND 3) SUBJECT TO THE CONDITION THAT NO PASSENGERS ARE SET DOWN OR PICKED-UP ON WESTERN BOULEVARD.

607 - KHAYELITSHA - CAPE TOWN

FROM TAXI RANK AT SITE C, KHAYELITSHA, RIGHT INTO HOZA STREET, LEFT INTO LANSDOWNE ROAD TOWARDS MEW WAY, LEFT AT TRAFFIC SIGNAL AT MEW WAY, LEFT ONTO N2, PROCEED ALONG N2 WHICH BECOMES SETTLERS WAY, ALONG SETTLERS WAY, INTO EASTERN BOULEVARD, LEFT INTO OSWALD PIROW STREET, RIGHT INTO TOP DECK, CAPE TOWN RAILWAY STATION, CAPE TOWN AND RETURN ALONG THE SAME ROUTE SUBJECT TO THE CONDITION THAT ON THE FORWARD JOURNEY NO PASSENGERS ARE PICKED-UP OR SET DOWN AFTER THE VEHICLE HAS LEFT KHAYELITSHA AND ONLY DROPPED-OFF AT TOP DECK CAPE TOWN RAILWAY STATION AND ON THE RETURN JOURNEY NO PASSENGERS BE PICKED UP AFTER LEAVING TOP DECK CAPE TOWN RAILWAY STATION AND ONLY DROPPED-OFF AFTER REACHING KHAYELITSHA.

D27 KHAYELITSHA - SEA POINT

FROM TAXI RANK AT SITE C, KHAYELITSHA, LEFT INTO LANSDOWNE ROAD, LEFT INTO MEW WAY, LEFT ONTO N2, PROCEED ALONG N2 WHICH BECOMES SETTLERS WAY, ALONG SETTLERS WAY, INTO EASTERN BOULEVARD, INTO TABLE BAY BOULEVARD, INTO BUITENGRACHT STREET, RIGHT INTO SOMERSET ROAD, ALONG MAIN ROAD, INTO REGENT STREET, SEA POINT AND RETURN AS FOLLOWS: INTO REGENT STREET, INTO MAIN ROAD, INTO SOMERSET ROAD, LEFT INTO BUITENGRACHT STREET, RIGHT INTO HANS STRIJDOM AVENUE, LEFT INTO HEERENGRACHT ROAD, RIGHT INTO HERTZOG BOULEVARD, RIGHT INTO OSWALD PIROW STREET, RIGHT INTO TOP DECK, CAPE TOWN RAILWAY STATION, CAPE TOWN, LEFT INTO OSWALD PIROW STREET, RIGHT INTO EASTERN BOULEVARD, INTO SETTLERS WAY, INTO MEW WAY, INTO LANSDOWNE ROAD TO TAXI RANK AT SITE C, KHAYELITSHA SUBJECT TO THE FOLLOWING CONDITIONS: (1) THAT PASSENGERS ARE NOT PICKED UP IN SEA POINT; (2) SUBJECT TO THE CONDITION THAT PASSENGERS ARE ONLY PICKED UP AT TOP DECK, CAPE TOWN RAILWAY STATION ON THE RETURN JOURNEY AND (3) SUBJECT TO THE CONDITION THAT NO PASSENGERS ARE SET DOWN OR PICKED UP ON WESTERN BOULEVARD.

E79 KUWAIT - HARARE

FROM TAXI RANK IN SITE C KUWAIT, LEFT INTO SOLOMON TSHUKU STREET, LEFT INTO MAPHONGWANA AVENUE, RIGHT INTO LANSDOWNE ROAD, INTO LUZUKO AND DRIFTSAND, INTO OLD FAURE ROAD, BACK INTO LANSDOWNE ROAD, RIGHT INTO MEW WAY, LEFT INTO PAMA ROAD, RIGHT INTO KUSASA ROAD, RIGHT INTO MAKABENI ROAD, LEFT INTO SPINE ROAD, LEFT INTO NTLAZANE ROAD, RIGHT INTO STEVE BIKO ROAD, LEFT INTO BUKWAYO ROAD, RIGHT INTO NCUMO ROAD, RIGHT INTO FUNZA STREET, INTO KUYASA INTO WALTER SISULU ROAD, INTO MAKAYA OSCAR MPETHA INTO TAMBO ROAD INTO BATANDWA NDONDO ROAD TO HARARE AND RETURN ALONG THE SAME ROUTE.

E80 KUWAIT - MAKAZA

FROM TAXI RANK IN SITE C KUWAIT, LEFT INTO SOLOMON TSHUKU STREET, LEFT INTO MAPHONGWANA AVENUE, RIGHT INTO LANSDOWNE ROAD, INTO LUZUKO AND DRIFTSAND, INTO OLD FAURE ROAD, BACK INTO LANSDOWNE ROAD, RIGHT INTO MEW WAY, LEFT INTO PAMA ROAD, RIGHT INTO KUSASA ROAD, RIGHT INTO MAKABENI ROAD, LEFT INTO SPINE ROAD, INTO LWANDLE DRIVE, INTO ALBERTINA SISULU, INTO MONGEZI ROAD, INTO LAWULO, RIGHT INTO LANSDOWNE ROAD, INTO TUTU AVE, RIGHT INTO LINDELA ROAD TO MAKAZA AND RETURN ALONG THE SAME ROUTE.

E81 KUWAIT - MACASSAR

FROM TAXI RANK IN SITE C KUWAIT, RIGHT INTO SOLOMON TSHUKU STREET, LEFT IN LANSDOWNE ROAD, RIGHT INTO MEW WAY, LEFT INTO PAMA ROAD, LEFT INTO BONGA DRIVE (M45), INTO SULANI DRIVE, INTO NYATHI AVE, INTO LANSDOWNE ROAD, RIGHT INTO FUKUTHA ROAD, INTO CEKECHA ROAD TO MACASSAR AND RETURN ALONG THE SAME ROUTE.

ABOVE ROUTES SUBJECT TO THE FOLLOWING CONDITIONS:

- A) THAT NO PASSENGERS ARE PICKED UP AT ANY OTHER RANK.
- B) THE VEHICLE MUST BE REGISTERED IN THE NAME OF THE OPERATING LICENCE HOLDER.
- C) THE HOLDER OF THIS OPERATING LICENCE IS PROHIBITED FROM ENTERING INTO ANY AGREEMENT WHEREBY ANOTHER PARTY IS PERMITTED TO UNDERTAKE ROAD TRANSPORTATION FOR OWN GAIN UNDER AUTHORITY OF THIS LICENCE.
- D) THE COMPLETE ROUTE MUST BE TRAVERSED AND NOT ONLY A PORTION OF IT.
- E) THE OPERATING LICENCE IS NOT TRANSFERABLE.
- F) THE AUTHORITY IS REVIEWABLE AT ANY TIME.

ADDITIONAL AUTHORITY:

E08 KHAYELITSHA - EAST LONDON

FROM TAXI RANK AT THE TREK GARAGE IN KHAYELITSHA, INTO LANSDOWNE ROAD, LEFT INTO MEW WAY, RIGHT ONTO N2, ALONG TO PORT ELIZABETH, INTO R72, ALONG R72 TO TAXI RANK IN EAST LONDON AND RETURN ALONG THE SAME ROUTE.

E09 KHAYELITSHA - EAST LONDON

FROM TAXI RANK AT TREK GARAGE IN KHAYELITSHA, INTO LANSDOWNE ROAD, LEFT INTO MEW WAY, RIGHT ONTO N2, ALONG N2 TO KING WILLIAMS TOWN ALONG N2 TO EAST LONDON TO TAXI RANK IN EAST LONDON AND RETURN ALONG THE SAME ROUTE.

C38 KHAYELITSHA - QUEENSTOWN

FROM TAXI RANK AT THE TREK GARAGE IN LANSDOWNE ROAD, KHAYELITSHA, LEFT INTO MEW WAY, LEFT ONTO R300, ONTO N1, ALONG N1 TO BEAUFORT WEST, INTO DONKIN STREET, RIGHT INTO VOORTREKKER STREET, INTO R61, ALONG R61 TO ABERDEEN, LEFT ONTO R57 TO GRAAFF REINET, THEN ALONG THE R61 TO QUEENSTOWN, RIGHT INTO ROBERTSON ROAD, RIGHT INTO CALDERWOOD STREET TO TAXI RANK IN CALDERWOOD STREET, QUEENSTOWN AND RETURN ALONG THE SAME ROUTE.

536 KHAYELITSHA - UMTATA

FROM THE TREK GARAGE IN LANSDOWNE ROAD, KHAYELITSHA, LEFT INTO MEW WAY, LEFT ONTO N2, LEFT ONTO R300, ONTO N1, ALONG N1 UNTIL BEAUFORT WEST, RIGHT INTO R61, ALONG R61 UNTIL UMTATA, R61 BECOMES MAIN ROAD UMTATA TO TAXI RANK IN MAIN ROAD, UMTATA AND RETURN ALONG THE SAME ROUTE.

537 KHAYELITSHA - EAST LONDON

FROM THE TAXI RANK IN LANSDOWNE ROAD, KHAYELITSHA, LEFT INTO MEW WAY, LEFT ONTO R300, ONTO N1, ALONG N1 UNTIL BEAUFORT WEST, RIGHT INTO R61, ALONG R61 TOWARDS GRAAFF REINET, TURN RIGHT TO PORT ELIZABETH, THROUGH JANSENVILLE, SOMERSET EAST, ADELAIDE, FORT BEAUFORT, MDALA, ALICE, KING WILLIAM'S TOWN TO EAST LONDON AND RETURN THE SAME ROUTE.

OP.1527085. (2) WILLIAMS QUINTIN JOHN PERCIVAL QJP ID NO 5611205176018. POSTAL ADDRESS: JOHN BROWN STRAAT 52, EXTENSION 13, MOSSELBAAI, 6500. (4) TRANSFER OF PERMIT, PERMIT NO. 502638/4 FROM PEDRO NIEKLO LOUIS NL (15 X PASSENGERS, DISTRICT: MOSSELBAAI). (7) AUTHORITY AS IN LAST MENTIONED PERMIT(S).

OP.1527096. (2) HENDRICKS MOGAMAT JEGSAAN MJ ID NO 5309285087029. POSTAL ADDRESS: 'POPPY VILLA', 6 AVENUE LEBRETON, STEENBERG, 7945 (4) REPL VEHICLE(INC PASS 13-15), PERMIT NO. 506376/4 FROM HENDRICKS MOGAMAT JEGSAAN MJ (15 X PASSENGERS, DISTRICT: WYNBERG).

Permit No. 506376/4

TAXI PASSENGERS -

H24 STEENBERG - HILLVIEW

FROM STEENBERG STATION TAXI RANK, HENLEY ROAD, RIGHT ONTO MILITARY ROAD, LEFT INTO ALLENBY DRIVE, RIGHT INTO SYMPHONY AVENUE, LEFT INTO SIBILIUS AVENUE, RIGHT INTO ELGAR STREET, RIGHT INTO CRADOCK ROAD, LEFT INTO SONATA STREET, RIGHT INTO BOTMA STREET, RIGHT INTO SYMPHONY AVENUE, LEFT INTO ORCHESTRA STREET, LEFT INTO BOTMA STREET, RIGHT INTO GRENS ROAD, RIGHT INTO MILITARY ROAD, LEFT INTO CONISTON AVENUE, RIGHT INTO MILITARY ROAD, RIGHT INTO PRINCE GEORGE DRIVE, LEFT INTO VRYGROND AVENUE, LEFT INTO TREVOR SILJEUR INTO PEACH ROAD, LEFT INTO DRURY ROAD INTO CAPRICORN PICK 'N PAY CENTRE TAXI RANK INTO CAPRICORN BOULEVARD NORTH, RIGHT INTO PRINCE GEORGE DRIVE, RIGHT INTO MILITARY ROAD EXTENTION, RIGHT INTO MOSSIE STREET, LEFT INTO SWIFT INTO WOODPECKER ROAD, RIGHT INTO ST. WILLIAMS, LEFT INTO ST. PATRICKS AVENUE, LEFT INTO ST. STEVENS, RIGHT INTO ST. SWITHEN, RIGHT INTO ST. PETERS LEFT INTO ST. PATRICK AVENUE INTO ST. EDWARDS, LEFT INTO HILLVIEW ROAD, RIGHT INTO ST. PATRICKS INTO ST. CHRISTOPHER, LEFT INTO ST. SIMONS, RIGHT INTO DEPSIDON CRESCENT, LEFT INTO BLODE, LEFT INTO GRINDAL, RIGHT ONTO MILITARY ROAD EXTENTION INTO MILITARY ROAD, LEFT INTO HENLEY ROAD TO STEENBERG STATION TAXI RANK.

H25 STEENBERG - CAPRICORN, RETREAT

FROM STEENBERG STATION TAXI RANK, HENLEY ROAD, RIGHT INTO MILITARY ROAD, RIGHT INTO PRINCE GEORGE DRIVE, LEFT INTO VRYGROND AVENUE, LEFT INTO TREVOR SILJEUR, INTO PEACH ROAD, LEFT OR RIGHT INTO DRURY ROAD INTO PICK 'N PAY CAPRICORN TAXI RANK INTO CAPRICORN BOULEVARD, RIGHT INTO PRINCE GEORGE DRIVE, LEFT INTO CONCERT BOULEVARD, INTO ZWAANS INTO STATION ROAD RETREAT TAXI RANK, WEST SIDE AND DROP-OFF ONLY AND RETURN TO STEENBERG STATION.

(1) THE AUTHORITY CONTAINED IN THIS ROUTE IS ONLY VALID WHILE A WRITTEN AGREEMENT BETWEEN PICK 'N PAY SHOPPING CENTRE PROPERTY MANAGEMENT AND STEENBERG TAXI ASS. IS IN EXISTENCE.

H26 STEENBERG - SEAWINDS - RETREAT

FROM STEENBERG STATION TAXI RANK, HENLEY ROAD, RIGHT INTO MILITARY ROAD, RIGHT INTO PRINCE GEORGE DRIVE, LEFT INTO VRYGROND AVENUE, LEFT INTO TREVOR SILJEUR, INTO PEACH ROAD, LEFT OR RIGHT INTO DRURY ROAD INTO PICK 'N PAY CAPRICORN TAXI RANK INTO CAPRICORN BOULEVARD, RIGHT INTO PRINCE GEORGE DRIVE, RIGHT INTO MILITARY ROAD EXTENTION, LEFT INTO GRINDAL, RIGHT INTO BLODE STREET, RIGHT INTO DEPSIDON CRESCENT, LEFT INTO ST. SIMONS, RIGHT INTO ST. CHRISTOPHER, LEFT INTO ST. EDWARDS INTO ST. PATRICKS, RIGHT INTO ST. WILLIAMS, LEFT INTO SWIFT, RIGHT INTO MOSSIE STREET, RIGHT INTO MILITARY ROAD EXTENTION, LEFT INTO GRINDAL DRIVE, LEFT INTO HEK STREET INTO CONCERT BOULEVARD, INTO ZWAANS ROAD, RIGHT INTO STATION ROAD, DROP-OFF AT WEST SIDE OF RETREAT STATION ONLY AND RETURN TO STEENBERG STATION.
H27 STEENBERG - 7TH & 11TH AVENUE RETREAT

FROM STEENBERG TAXI RANK HENLEY ROAD, RIGHT INTO MILITARY ROAD EXTENTION, RIGHT INTO ST. CHRISTOPHER AVENUE, LEFT INTO ST. EDWARDS INTO ST. PATRICKS, RIGHT INTO ST. PETERS, LEFT INTO MILITARY ROAD EXTENTION, LEFT INTO ST. STEVENS ROAD, RIGHT INTO ST. PATRICKS ROAD, RIGHT INTO MOSSIE, RIGHT INTO MILITARY ROAD EXTENTION, LEFT INTO GRINDAL DRIVE, LEFT INTO HEK STREET INTO CONCERT BOULEVARD NO PASSENGERS ARE PICKED UP ON THE ROUTE BETWEEN 11TH AVENUE AND 7TH AVENUE BOTH AVENUES INCLUSIVE, RIGHT INTO 11TH AVENUE, LEFT INTO RETREAT ROAD, LEFT INTO 7TH AVENUE, RIGHT INTO CONCERT BOULEVARD, INTO ZWAANS ROAD INTO STATION ROAD, DROP-OFF ONLY AT WEST SIDE OF RETREAT STATION AND RETURN TO STEENBERG STATION.

(I) NO PASSENGERS ARE PICKED UP ON THE ROUTE BETWEEN 11TH AVENUE AND 7TH AVENUE BOTH AVENUES INCLUSIVE.

H28 STEENBERG - WESTLAKE - BLUE ROUTE

FROM STEENBERG TAXI RANK, HENLEY ROAD, LEFT INTO MILITARY ROAD, LEFT ONTO MAIN ROAD, RIGHT ONTO STEENBERG ROAD, RIGHT INTO WESTLAKE DRIVE, LEFT INTO STIBITZ INTO LYNX ROAD, RIGHT ONTO OLD WESTLAKE DRIVE, LEFT INTO STIBITZ, RIGHT INTO WESTLAKE DRIVE, RIGHT INTO STEENBERG AROUND TRAFFIC CIRCLE, RIGHT INTO TOKAI ROAD, LEFT INTO KAIZER RIVER ROAD, RIGHT INTO BLUE ROUTE SHOPPING CENTRE TAXI RANK AND RETURN.

(I) SUBJECT TO THE CONDITION THAT THE AUTHORITY CONTAINED IN THIS ROUTE IS ONLY VALID WHILE A WRITTEN AGREEMENT BETWEEN BLUE ROUTE SHOPPING MALL - BLUE ROUTE PROPERTY MANAGERS (PTY) LTD AND STEENBERG AXI ASS. IN IN EXISTANCE.

H29 STEENBERG - BLUE ROUTE, TOKAI

FROM STEENBERG STATION TAXI RANK, LEFT INTO MILITARY ROAD, RIGHT INTO CELIE ROAD, LEFT INTO HONEYWELL ROAD, RIGHT INTO MAIN ROAD, LEFT INTO TOKAI ROAD, RIGHT INTO KAIZER RIVER ROAD, RIGHT INTO BLUE ROUTE SHOPPING CENTRE TAXI RANK AND RETURN.

(I) SUBJECT TO THE CONDITION THAT THE AUTHORITY CONTAINED IN THIS ROUTE IS ONLY VALID WHILE A WRITTEN AGREEMENT THAT EXISTS BETWEEN BLUE ROUTE SHOPPING MALL - BLUE ROUTE PROPERTY MANAGERS (PTY) LTD AND STEENBERG TAXI ASSOCIATION IS IN EXISTENCE.

H30 STEENBERG - MUIZENBERG

FROM STEENBERG TAXI RANK HENLEY ROAD, RIGHT INTO MILITARY ROAD, RIGHT INTO PRINCE GEORGE DRIVE, LEFT INTO PICK 'N PAY SHOPPING CENTRE CAPRICORN TAXI RANK, INTO CAPRICORN BOULEVARD NORTH, LEFT ONTO PRINCE GEORGE DRIVE, RIGHT AT TRAFFIC CIRCLE INTO ROYAL ROAD INTO BEACH ROAD, RIGHT INTO MELROSE ROAD TO PICK UP AND DROP OFF SIGN SITUATED IN MELROSE ROAD AND RETURN TO STEENBERG TAXI RANK.

H31 STEENBERG - GRASSY PARK

FROM TAXI RANK AT STEENBERG RAILWAY STATION, INTO HENLEY ROAD, RIGHT INTO MILITARY ROAD, LEFT INTO ORCHESTRA STREET, RIGHT INTO SYMPHONY AVENUE, LEFT INTO CRADOCK ROAD, RIGHT SONATA STREET, RIGHT INTO CONCERT BOULEVARD, LEFT INTO PRINCE GEORGE DRIVE, RIGHT INTO 5TH AVENUE, TO TAXI RANK AT BUSY CORNER, GRASSY PARK DROP-OFF ONLY AND RETURN AS FOLLOWS: ALONG 5TH AVENUE, INTO RETREAT ROAD, RIGHT TANA ROAD INTO LOMAN ROAD, LEFT INTO CHAD ROAD, INTO FLORA ROAD BACK TO STEENBERG STATION TAXI RANK.
ROUTES ARE SUBJECT TO THE FOLLOWING CONDITIONS:

- (A) THAT NO PASSENGERS ARE PICKED UP AT ANY OTHER TAXI RANK. (B) THE VEHICLE MUST BE REGISTERED IN THE NAME OF THE OPERATING LICENCE HOLDER.
- (C) THE HOLDER OF THIS OPERATING LICENCE IS PROHIBITED FROM ENTERING INTO ANY AGREEMENT WHEREBY ANOTHER PARTY IS PERMITTED TO UNDERTAKE ROAD TRANSPORTATION FOR OWN GAIN UNDER AUTHORITY OF THIS OPERATING LICENCE.
- (D) THE COMPLETE ROUTE MUST BE TRAVERSED AND NOT ONLY A PORTION OF IT.

OP.1527231. (2) NYANISO GUNYAZILE GOODMAN GG ID NO 6912055654081. (3) DISTRICT: MALMESBURY. POSTAL ADDRESS: 5840 OLIVER TAMBO STREET, LINGELETHU, MALMESBURY, 7299. (4) NEW APPLICATION. (5) 1 X 16 PASSENGERS. (6) THE CONVEYANCE OF TAXI PASSENGERS. (7) AUTHORITY: 790 LINGULETHU MALMESBURY - MALMESBURY

VANAF TAXI STAANPLEK TE BHIKOSTRAAT LINGULETHU MALMESBURY, LINKS IN BHIKOSTRAAT, REGS IN NONKQUBELASTRAAT, LINKS IN JAKARANDASTRAAT, LINKS IN CHRIS HANISTRAAT, LINKS IN HOLOMISASTRAAT, LINKS IN TSWETESTRAAT, LINKS IN JAKARANDASTRAAT, REGS IN ALFASTRAAT, LINKS IN NOBUHLESTRAAT, DRAAI OM IN NOBUHLESTRAAT, LINKS IN SIVUYILESTRAAT, LINKS IN ZOLA-STRAAT, TERUG IN SIVUYILESTRAAT, LINKS IN NOBUHLESTRAAT, REGS ALFASTRAAT, REGS IN JAKARANDASTRAAT, REGS IN AKASIASTRAAT, LINKS IN JASMYNSTRAAT, REGS IN DARLINGSTRAAT, IN BOKOMOWEG NA TAXI STAANPLEK TE BOKOMOWEG MALMESBURY EN TERUG ONDERWORPE AAN VOLGENDE VOORWAARDES: (A) DAT GEEN PASSASIERE BY ENIGE ANDER HUURMOTORSTAANPLEK OPGETEL MAG WORD NIE. (B) DIE VOERTUIG MOET IN DIE NAAM VAN DIE APPLIKANT GEREGISTREER WEES. (C) DIE HOUER VAN HIERDIE PERMIT WORD BELET OM 'N OOREENKOMS AAN TE GAAN WAARKRAGTENS ENIGE ANDER PARTY GEMAGTIG WORD OM VIR EIE GEWIN PADVERVOER TE ONDERNEEM KRAGTENS MAGTIGING VERLEEN DEUR HIERDIE PERMIT. (D) DIE VOLLEDIGE ROETE MOET BEDRYF WORD EN NIE SLEGS 'N GEDEELTE VAN DIE ROETE NIE. (E) DIE PERMIT IS NIE OORDRAAGBAAR NIE. (F) BOGEMELDE MAGTIGING IS HERSIENBAAR TEN ENIGE TYD.

OP.1527408. (2) KELLIES VERVOER BK ID NO 200000741123. (3) DISTRICT: SWELLENDAAM. POSTAL ADDRESS: POSBUS 27, SUURBRAAK, DIST. SWELLENDAAM, 6743 C/O MR B I MISKEY 9 KRUGER STREET, BELLVILLE, 7530. (4) NEW APPLICATION. (5) 1 X 60 PASSENGERS. (6) THE CONVEYANCE OF OTHER. (7) AUTHORITY:

1. GEORGANISEERDE GROEPE -

VANAF PUNTE GELEë BINNE DIE LANDDROSDISTRIKTE VAN SWELLENDAAM EN HEIDELBERG NA PUNTE GELEë BINNE DIE RSA EN TERUG NA DIE PLEK WAAR DIE GROEP IN DIE EERSTE INSTANSIE OPGELAAI IS: ONDERWORPE AAN DIE UITDRUKLIKE VOORWAARDE DAT DIE VERVOER VAN SO 'N GROEP SLEGS ONDERNEEM MAG WORD INDIEN DIESELFDE GROEP AS 'N EENHEID DIE HEEN EN TERUGREIS ONDERNEEM MET DIE UITSLUITLIKE GEMEENSKAPLIKE DOEL OM EEN OF MEER VAN DIE VOLGENDE BY TE WOON: 'N TROUE; 'N BEGRAFNIS; 'N GODSDIENSTIGE BYEENKOMS; 'N SPORTBYEENKOMS, HETSY AS DEELNEMERS OF AS TOESKOUERS; 'N PIEKNIK OF ENIGE ANDER SOORTGELYKE VORM VAN GEORGANISEERDE VERMAAK OF ONTSPANNING.

2. PASSASIES TESAME MET HUL PERSOONLIKE BESITTINGS -

VANAF HOOFWEG, SUURBRAAK REGS IN PLAATSTRAAT, LINKS IN PERDEWAGHT STRAAT, LINKS IN PORT BEAUFORT STRAAT, LINKS TOT IN DIE NUWE UITBREIDING, REGS IN WESSEL STRAAT, LINKS IN GAFFLEY STRAAT, LINKS IN HOOFWEG, REGS OP DIE N2, LINKS BY DIE GROND PAD TOT BY BUFFELSJAGSRIVIER KERK GROND, REGS OP DIE GROND PAD, LINKS OP DIE N2, REGS IN VOORTREKKER STRAAT NA DIE BUSHALTE GELEë TE SPAR, REGS IN VOORTREKKERSTRAAT OOR DIE BRUG IN RESIESBAAN STRAAT, REGS IN BONTBOK STRAAT, REGS IN DELFINIA STRAAT TOT IN WHITE CITY EN TERUG.

TARIEF:

ENKEL R4.00

RETOER R8.00

TYDTAFEL:

VERTREK SUURBRAAK TUSSEN 08H00 EN 09H00

VERTREK WHITE CITY TUSSEN 12H00 EN 13H00

3. SCHOLARS -

BETWEEN THEIR RESIDENCES AND THE SCHOOL THAT THEY ATTEND SITUATED WITHIN A RADIUS OF 160 KM OF HOOFWEG, SUURBRAAK.

OP.1527409. (2) KELLIES VERVOER BK ID NO 200000741123. (3) DISTRICT: SWELLENDAAM. POSTAL ADDRESS: POSBUS 27, SUURBRAAK, DIST. SWELLENDAAM, 6743 C/O MR B I MISKEY 9 KRUGER STREET, BELLVILLE, 7530. (4) NEW APPLICATION. (5) 1 X 60 PASSENGERS. (6) THE CONVEYANCE OF OTHER. (7) AUTHORITY:

1. GEORGANISEERDE GROEPE -

VANAF PUNTE GELEë BINNE DIE LANDDROSDISTRIKTE VAN SWELLENDAAM EN HEIDELBERG NA PUNTE GELEë BINNE DIE RSA EN TERUG NA DIE PLEK WAAR DIE GROEP IN DIE EERSTE INSTANSIE OPGELAAI IS: ONDERWORPE AAN DIE UITDRUKLIKE VOORWAARDE DAT DIE VERVOER VAN SO 'N GROEP SLEGS ONDERNEEM MAG WORD INDIEN DIESELFDE GROEP AS 'N EENHEID DIE HEEN EN TERUGREIS ONDERNEEM MET DIE UITSLUITLIKE GEMEENSKAPLIKE DOEL OM EEN OF MEER VAN DIE VOLGENDE BY TE WOON: 'N TROUE; 'N BEGRAFNIS; 'N GODSDIENSTIGE BYEENKOMS; 'N SPORTBYEENKOMS, HETSY AS DEELNEMERS OF AS TOESKOUERS; 'N PIEKNIK OF ENIGE ANDER SOORTGELYKE VORM VAN GEORGANISEERDE VERMAAK OF ONTSPANNING.

2. PASSASIES TESAME MET HUL PERSOONLIKE BESITTINGS -

VANAF HOOFWEG, SUURBRAAK REGS IN PLAATSTRAAT, LINKS IN PERDEWAGHT STRAAT, LINKS IN PORT BEAUFORT STRAAT, LINKS TOT IN DIE NUWE UITBREIDING, REGS IN WESSEL STRAAT, LINKS IN GAFFLEY STRAAT, LINKS IN HOOFWEG, REGS OP DIE N2, LINKS BY DIE GROND PAD TOT BY BUFFELSJAGSRIVIER KERK GROND, REGS OP DIE GROND PAD, LINKS OP DIE N2, REGS IN VOORTREKKER STRAAT NA DIE BUSHALTE GELEë TE SPAR, REGS IN VOORTREKKERSTRAAT OOR DIE BRUG IN RESIESBAAN STRAAT, REGS IN BONTBOK STRAAT, REGS IN DELFINIA STRAAT TOT IN WHITE CITY EN TERUG.

TARIEF:

ENKEL R4.00

RETOER R8.00

TYDTAFEL:

VERTREK SUURBRAAK TUSSEN 08H00 EN 09H00

VERTREK WHITE CITY TUSSEN 12H00 EN 13H00

3. SCHOLARS -

BETWEEN THEIR RESIDENCES AND THE SCHOOL THAT THEY ATTEND SITUATED WITHIN A RADIUS OF 160 KM OF HOOFWEG, SUURBRAAK.

OP.1527653. (2) BRITANE NOMOKOZA N ID NO 5208100002808. (3) DISTRICT: WYNBERG. POSTAL ADDRESS: G2889, SINGLE QUARTERS, NYANGA, 7750 C/O TRANSPORT LIASON CENTRE CC PRIVATE BAG X103, SUITE 156, N1 CITY, 7463.

(4) ADDITIONAL AUTHORITY, PERMIT NO. 501560/3 FROM BRITANE NOMOKOZA N (15 X PASSENGERS, DISTRICT: WYNBERG). (5) 1 X 15 PASSENGERS. (6) THE CONVEYANCE OF TAXI PASSENGERS. (7) AUTHORITY:

Permit No. 501560/3

EXISTING AUTHORITY:

WITHIN THE BOUNDARIES OF LANGA, NYANGA, GUGULETU AND CROSS ROADS.
608 NYANGA - MOWBRAY

FROM TAXI RANK AT NYANGA, RIGHT INTO EMMS DRIVE, RIGHT INTO TERMINUS ROAD, LEFT INTO NTLANGAMISO STREET, LEFT INTO NY5, RIGHT INTO NY6, LEFT INTO NY108, INTO KLIPFONTEIN ROAD, ALONG KLIPFONTEIN ROAD WHICH BECOMES DURBAN ROAD, INTO PETERS ROAD, RIGHT INTO MAIN ROAD WHICH BECOMES VICTORIA ROAD ALONG VICTORIA ROAD WHICH BECOMES SIR LOWRY ROAD TO DROP OFF OPPOSITE GOOD HOPE CENTRE, CAPE TOWN AND RETURN ALONG THE SAME ROUTE.

17 - NYANGA - CAPE TOWN

FROM TAXI RANK AT NYANGA, RIGHT INTO EMMS DRIVE, RIGHT INTO SITHANDATU STREET, LEFT INTO NTLANGANO STREET, INTO BORCHARDS QUARRY ROAD, LEFT ONTO N2, WHICH BECOMES SETTLERS WAY, EASTERN BOULEVARD, LEFT INTO OSWALD PIROW ROAD, RIGHT INTO TOP DECK CAPE TOWN RAILWAY STATION AND RETURN ALONG THE SAME ROUTE.

ROUTES ARE SUBJECT TO THE FOLLOWING CONDITIONS:

- (A) THAT NO PASSENGERS ARE PICKED UP AT ANY OTHER TAXI RANK.
- (B) THE VEHICLE MUST BE REGISTERED IN THE NAME OF THE LICENCE HOLDER.
- (C) THE HOLDER OF THIS LICENCE IS PROHIBITED FROM ENTERING INTO ANY AGREEMENT WHEREBY ANOTHER PARTY IS PERMITTED TO UNDERTAKE ROAD TRANSPORTATION FOR OWN GAIN UNDER AUTHORITY OF THIS LICENCE.
- (D) THE COMPLETE ROUTE MUST BE TRAVERSED AND NOT ONLY A PORTION OF IT.
- (G) THAT PASSENGERS ARE ONLY DROPPED OFF AT CAPE TOWN RAILWAY STATION.

ADDITIONAL AUTHORITY:**SUBURBAN BLISS TO ATHLONE**

FROM TAXI RANK SITUATED AT SUBURBAN BLISS, LEFT INTO SYMPHONY ROAD, RIGHT INTO HINDLE ROAD, RIGHT ONTO R300, RIGHT ONTO N2 ALONG N2, LEFT INTO BORCHARDS QUARRY ROAD, RIGHT INTO NY108, INTO KLIPFONTEIN ROAD, LEFT INTO OLD KLIPFONTEIN ROAD TO INTERCHANGE ALONG THE RAILWAY STATION ATHLONE AND RETURN ALONG THE ROUTE.

SUBURBAN BLISS TO MOWBRAY

FROM TAXI RANK SITUATED AT SUBURBAN BLISS, LEFT INTO SYMPHONY ROAD, RIGHT INTO HINDLE ROAD, RIGHT ONTO R300, RIGHT ONTO N2, ALONG N2, LEFT INTO BORCHARDS QUARRY ROAD, RIGHT INTO NY108, INTO KLIPFONTEIN ROAD ALONG KLIPFONTEIN ROAD WHICH BECOMES DURBAN ROAD, INTO PETERS ROAD, MOWBRAY AND RETURN ALONG THE SAME ROUTE.

SUBURBAN BLISS TO CAPE TOWN

FROM TAXI RANK SITUATED AT SUBURBAN BLISS, LEFT INTO SYMPHONY ROAD, RIGHT INTO HINDLE ROAD, RIGHT ONTO R300, RIGHT ONTO N2 ALL ALONG N2, LEFT INTO BORCHARDS QUARRY ROAD, RIGHT INTO NY108, INTO KLIPFONTEIN ROAD ALONG KLIPFONTEIN ROAD WHICH BECOMES DURBAN ROAD, MOWBRAY, RIGHT INTO MAIN ROAD WHICH BECOMES VICTORIA ROAD, ALONG VICTORIA ROAD WHICH BECOMES SIR LOWRY ROAD, RIGHT INTO OSWALD PIROW ROAD, LEFT ONTO THE CAPE TOWN STATION DECK DROP OFF AND RETURN ALONG THE SAME ROUTE.

SUBURBAN BLISS TO CAPE TOWN

FROM TAXI RANK SITUATED AT SUBURBAN BLISS, LEFT INTO SYMPHONY ROAD, RIGHT INTO HINDLE ROAD, RIGHT INTO R300, RIGHT ONTO N2 WHICH BECOMES SETTLERS WAY, EASTERN BOULEVARD, LEFT INTO OSWALD PIROW ROAD, RIGHT ONTO THE CAPE TOWN STATION DECK AND RETURN ALONG THE SAME ROUTE.

SUBURBAN BLISS TO SEA POINT

 FROM TAXI RANK AT SUBURBAN BLISS, LEFT INTO SYMPHONY ROAD, RIGHT INTO HINDLE ROAD, RIGHT INTO R300, RIGHT ONTO N2 ALL ALONG THE N2 WHICH BECOMES SETTLERS WAY, EASTERN BOULEVARD, LEFT INTO OSWALD PIROW, RIGHT ONTO CAPE TOWN STATION DECK, DROP OFF ONLY, THEN LEFT INTO OSWALD PIROW, LEFT INTO HERTZOG BOULEVARD, LEFT INTO HEERENGRACHT, RIGHT INTO HANS STRYDOM STREET, LEFT INTO HEERENGRACHT, RIGHT INTO STRAND STREET, RIGHT INTO CHIAPPINI STREET, LEFT INTO SOMERSET ROAD, ALONG SOMERSET ROAD WHICH BECOMES MAIN ROAD, SEA POINT TO REGENT STREET AROUND CIRCLE IN QUEENS ROAD, SEA POINT AND RETURN ALONG THE SAME ROUTE.
 SUBURBAN BLISS TO KILLARNEY

FROM TAXI RANK AT SUBURBAN BLISS, LEFT INTO SYMPHONY ROAD, RIGHT INTO HINDLE ROAD, RIGHT INTO R300, RIGHT INTO N2, RIGHT INTO VANGUARD DRIVE, LEFT AT OFF RAMP INTO BOSMANS DAM ROAD, PROCEED ALONG BOSMANS DAM ROAD, RIGHT INTO MARINE TO BLUE PETER HOTEL, BLAAUWBERG, PROCEED ALONG MARINE DRIVE TO MELKBOSSTRAND, PROCEED OVER R27, WEST COAST ROAD TO N7, RIGHT INTO N7 TO THE POTSDAM ROAD TO TAXI RANK AT KILLARNEY AND RETURN ALONG THE SAME ROUTE.

OP.1528035. (2) KOYINGANA PETER SANDILE PS ID NO 4509095320087. POSTAL ADDRESS: C300, SIDIMA CIRCLE, KHAYELITSHA, 7784 (4) REPL VEHICLE(INC PASS 13-15), PERMIT NO. 502012/2 FROM KOYINGANA PETER SANDILE PS (15 X PASSENGERS, DISTRICT: WYNBERG).

Permit No. 502012/2


TAXI PASSENGERS -
 607 KHAYELITSHA - CAPE TOWN

FROM TAXI RANK AT SITE C, KHAYELITSHA, RIGHT INTO HOZA STREET, LEFT INTO LANSDOWNE ROAD TOWARDS MEW WAY, LEFT AT TRAFFIC SIGNAL AT MEW WAY, LEFT ONTO N2, PROCEED ALONG N2 WHICH BECOMES SETTLERS WAY, ALONG SETTLERS WAY, INTO EASTERN BOULEVARD, LEFT INTO OSWALD PIROW STREET, RIGHT INTO TOP DECK CAPE TOWN RAILWAY STATION CAPE TOWN AND RETURN ALONG THE SAME ROUTE SUBJECT TO THE CONDITION THAT ON THE FORWARD JOURNEY NO PASSENGERS ARE PICKED-UP OR SET DOWN AFTER THE VEHICLE HAS LEFT KHAYELITSHA AND ONLY DROPPED-OFF AT TOP DECK CAPE TOWN RAILWAY STATION AND ON THE RETURN JOURNEY NO PASSENGERS BE PICKED-UP AFTER LEAVING TOP DECK CAPE TOWN RAILWAY STATION AND ONLY DROPPED-OFF AFTER REACHING KHAYELITSHA.
 D27 KHAYELITSHA - SEA POINT

FROM TAXI RANK AT SITE C KHAYELITSHA, LEFT INTO LANSDOWNE ROAD, LEFT INTO MEW WAY, LEFT ONTO N2, PROCEED ALONG N2 WHICH BECOMES SETTLERS WAY, ALONG SETTLERS WAY, INTO EASTERN BOULEVARD, INTO TABLE BAY BOULEVARD, INTO BUITENGRACHT STREET, RIGHT INTO SOMERSET ROAD, ALONG MAIN ROAD, INTO REGENT STREET SEA POINT AND RETURN AS FOLLOWS: INTO REGENT STREET, INTO MAIN ROAD, INTO SOMERSET ROAD, LEFT INTO BUITENGRACHT STREET, RIGHT INTO HANS STRIJDOM AVENUE, LEFT INTO HEERENGRACHT ROAD, RIGHT INTO HERTZOG BOULEVARD, RIGHT INTO OSWALD PIROW STREET, RIGHT INTO TOP DECK CAPE TOWN RAILWAY STATION CAPE TOWN, LEFT INTO OSWALD PIROW STREET, RIGHT INTO EASTERN BOULEVARD, INTO SETTLERS WAY, INTO MEW WAY, INTO LANSDOWNE ROAD TO TAXI RANK AT SITE C KHAYELITSHA SUBJECT TO THE FOLLOWING CONDITIONS: 1) THAT PASSENGERS ARE NOT PICKED UP IN SEA POINT, 2) SUBJECT TO THE CONDITION THAT PASSENGERS ARE ONLY PICKED UP AT TOP DECK CAPE TOWN RAILWAY STATION ON THE RETURN JOURNEY AND 3) SUBJECT TO THE CONDITION THAT NO PASSENGERS ARE SET DOWN OR PICKED-UP ON WESTERN BOULEVARD.

ROUTES ARE SUBJECT TO THE FOLLOWING CONDITIONS:

- (A) THAT NO PASSENGERS ARE PICKED UP AT ANY OTHER TAXI RANK.
- (B) THE VEHICLE MUST BE REGISTERED IN THE NAME OF THE PERMIT HOLDER.
- (C) THE HOLDER OF THIS PERMIT IS PROHIBITED FROM ENTERING INTO ANY AGREEMENT WHEREBY ANOTHER PARTY IS PERMITTED TO UNDERTAKE ROAD TRANSPORTATION FOR OWN GAIN UNDER AUTHORITY OF THIS PERMIT.
- (D) THE COMPLETE ROUTE MUST BE TRAVERSED AND NOT ONLY A PORTION OF IT.



*Looking for back copies and out of print issues of
the Government Gazette and Provincial Gazettes?*

The National Library of SA has them!

Let us make your day with the information you need ...

National Library of SA, Pretoria Division
PO Box 397
0001 PRETORIA
Tel.:(012) 321-8931, Fax: (012) 325-5984
E-mail: infodesk@nlsa.ac.za




*Soek u ou kopieë en uit druk uitgawes van die
Staatshoerant en Provinsiale Koerante?*

Die Nasionale Biblioteek van SA het hulle!

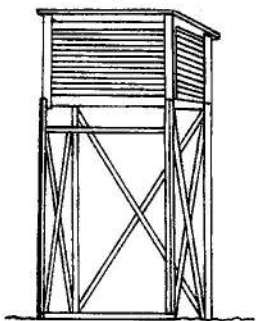
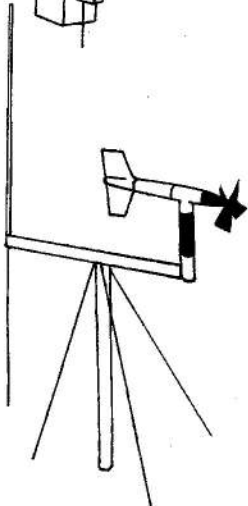
Met ons hoef u nie te sukkel om inligting te bekom nie ...

Nasionale Biblioteek van SA, Pretoria Divisie
Posbus 397
0001 PRETORIA
Tel.:(012) 321-8931, Faks: (012) 325-5984
E-pos: infodesk@nlsa.ac.za




Wetlands are wonderlands!



Department of Environmental Affairs and Tourism

SA WEATHER BUREAU SA WEERBURO

**W
E
A
T
H
E
R
·
S
E
R
V
I
C
E
S
·
W
E
E
R
D
I
E
N
S
T
E**



Printed by and obtainable from the Government Printer, Bosman Street, Private Bag X85, Pretoria, 0001
Publications: Tel: (012) 334-4508, 334-4509, 334-4510
Advertisements: Tel: (012) 334-4673, 334-4674, 334-4504
Subscriptions: Tel: (012) 334-4735, 334-4736, 334-4737
Cape Town Branch: Tel: (021) 465-7531

Gedruk deur en verkrygbaar by die Staatsdrukker, Bosmanstraat, Privaatsak X85, Pretoria, 0001
Publikasies: Tel: (012) 334-4508, 334-4509, 334-4510
Advertensies: Tel: (012) 334-4673, 334-4674, 334-4504
Subskripsies: Tel: (012) 334-4735, 334-4736, 334-4737
Kaapstad-tak: Tel: (021) 465-7531