



Government Gazette Staatskoerant

REPUBLIC OF SOUTH AFRICA
REPUBLIEK VAN SUID-AFRIKA

Vol. 465

Pretoria, 19 March
Maart 2004

No. 26147



AIDS HELPLINE: 0800-0123-22 Prevention is the cure

CONTENTS

<i>No.</i>	<i>Page No.</i>	<i>Gazette No.</i>
Transport, Department of		
Cross Border Road Transport Agency: Applications for permits:		
Hatfield	03	26147
Applications for Public Road Carrier Permits:		
Johannesburg	45	26147
Durban	65	26147
Goodwood	95	26147
East London	66	26147
Port Elizabeth	88	26147
Potchefstroom	61	26147

INHOUD

<i>No.</i>	<i>Bladsy No.</i>	<i>Koerant No.</i>
Vervoer, Departement van		
Oorgrenspadvervoeragentskap aansoek- permitte:		
Hatfield	3	26147
Aansoeke om Openbare Padvervoerper- mitte:		
Johannesburg	45	26147
Durban	65	26147
Goodwood	95	26147
Oos-Londen	66	26147
Port Elizabeth	88	26147
Potchefstroom	61	26147

CROSS-BORDER ROAD TRANSPORT AGENCY

APPLICATIONS FOR PERMITS

Particulars in respect of applications for permits as submitted to the Cross-Border Road Transport Agency, indicating, firstly, the reference number, and then-

- (i) the name of the applicant and the name of the applicant's representative, if applicable;
- (ii) the country of departure, destination and, where applicable, transit;
- (iii) the applicant's postal address or, in the case of a representative applying on behalf of the applicant, the representative's postal address;
- (iv) the number and type of vehicles, including the carrying capacity of each vehicle; and
- (v) a full route description

Particulars concerning any existing authorization of the applicant must be available for scrutiny at the offices of the Agency.

In terms of the regulation 3 of the Cross-Border Road Transport Agency Regulations, 1988, written representations supporting or opposing these applications must within 21 (twenty-one) days from the date of this publication be lodged by hand with or dispatched by registered post to the Regulatory Committee in five fold or lodged by hand with or dispatched by registered post to the applicant at his advertised address in single copy.

Address to which representation must be submitted: The Chief Executive Officer, PO Box 13105, Hatfield, 0028 and the respective applicant.

Full particulars in respect of each application are open to inspection at the Regulatory Committee, Parkfield Court, Park Street, Hatfield, Pretoria, 0028.

HATFIELD

Address to which representations must be submitted: The Chief Executive Officer, PO Box 13105, Hatfield, 0028 and the respective applicant.

Full particulars in respect of each applicant are open to inspection at the Regulatory Committee, Parkfield Court, Park Street, Hatfield, Pretoria, 0028.

O.P. 200211(2) NHANCUPE SM I.N. T069072(3) Regions: Republic of South Africa/Mozambique (4) C/O RUSMOLDTA 2086 Ntwana Street Tlhabane 0305 (5) **Renewal Permit**(6) Permit: 89379/5 = 1 x 20 passenger Bus (Single Deck) - DXD363NW(7) 1. Taxi Passengers and their personal effects from Rustenburg Taxi Rank via Witbank and Nelspruit through the RSA/Mozambique border at Lebombo border post via Maputo to Entumbane Taxi Rank, Xai-Xai. 2. Taxi Passengers and their personal effects from Entumbane Taxi Rank, Xai-Xai via Maputo through the RSA/Mozambique border at Lebombo border post via Nelspruit and Witbank to Rustenburg Taxi Rank.

O.P. 200212(2) NHANCUPE SM I.N. T069072(3) Regions: Republic of South Africa/Mozambique (4) C/O RUSMOLDTA 2086 Ntwana Street Tlhabane 0305(5) **Renewal Permit**(6) Permit: 89406/3 = 1 x 45 passenger Semi-bus - DTG823NW(7) 1. Taxi Passengers and their personal effects from Rustenburg Taxi Rank via Witbank and Nelspruit through the RSA/Mozambique border at Lebombo border post via Maputo to Entumbane Taxi Rank, Xai-Xai. 2. Taxi Passengers and their personal effects from Entumbane Taxi Rank, Xai-Xai via Maputo through the RSA/Mozambique border at Lebombo border post via Nelspruit and Witbank to Rustenburg Taxi Rank.

O.P. 200308(2) SWAN CHARTER CC I.N. 960596623(3) Regions: Republic of South Africa - Tourism Transit (4) C/O INTERAFRICA TRANSPORT CONSULTANTS (PTY) LTD PO BOX 13907 HATFIELD 0028 (5) **New Permit** (6) 1 x 8 passenger Micro bus(7) 1. Tourists and their personal effects from Johannesburg International Airport via Johannesburg, Pretoria, Mpumalanga Province and the Kruger National Park through the RSA/Swaziland border at Oshoek/Ngwenya and/or Jeppe's Reef/Matsamo border posts to Piggs Peak. 2. Tourists and their personal effects from Piggs Peak through the RSA/Swaziland border at Golela/Lavumisa border post via Zululand, Durban, Plettenberg Bay, Oudtshoorn and Cape Town to Cape Town International Airport and Johannesburg International Airport.

O.P. 200323(2) MMOTSI M S I.N. 5503055041089(3) Regions: Republic of South Africa/Botswana (4) C/O BOTSWANA LONG DISTANCE TAXI ASSOCIATION PO BOX 6116 MMABATHO 2735 (5) **Renewal Permit** (6) Permit: 231950/1 = 1 x 16 passenger Micro bus - DXP114NW (7) 1. Taxi passengers and their personal effects from Mafikeng Taxi Rank through the RSA/Botswana border at Ramatlabama border post to Lobatse Taxi Rank. 2. Taxi passengers and their personal effects from Lobatse Taxi Rank through the RSA/Botswana border at Ramatlabama border post to Mafikeng Taxi Rank.

O.P. 200353(2) GALLIVANTER TOURS 2000 T/A AFRICA 2000 TOURS I.N. 991268723 (3) Regions: Republic of South Africa - Tourism Transit (4) PO BOX 1204 HILTON 3245 (5) **New Permit** (6) 1 x 7 passenger Other (truck)(7) Tourists and their personal effects. **BOTSWANA:** Tourists and their personal effects touring or transiting through the Republic of Botswana: 1. From a point within the Republic of South Africa touring or transiting the Republic of Botswana via the RSA/Botswana border at: a) Ramatlabama or: b) Kopfontein, c) Skilpadshek, d) Groblersbrug, e) Stockpoort and f) Pontdrift border posts. 2. From a point within the Republic of Botswana to a point within the Republic of South Africa via the Botswana/RSA border at: a) Pontdrift or: b) Martin's Drift, c) Parr's Halt, d) Tlokweng, e) Pioneers Gate and f) Ramatlabama border posts. **LESOTHO:** Tourists and their personal effects on tour into the Kingdom of Lesotho: 1. From a point within the Republic of South Africa touring the Kingdom of Lesotho via the

RSA/Lesotho border at: a) Caledonspoort or: b) Ficksburg Bridge, c) Maseru Bridge, d) Van Rooyens Gate and e) Qacha's Nek, f)

Ramatseliso's Gate, g) Tele Bridge, h) Sephapu's Gate, i) Peka Bridge, j) Monontsa's Pass, k) Sani-Pass, l) Ongeluksnek and m) Bushman's Nek border posts. 2. From a point within the Kingdom of Lesotho to a point within the Republic of South Africa via the Lesotho/RSA border at: a) Caledonspoort or: b) Maputsoe, c) Maseru Bridge, d) Makhaleng Bridge, e) Qacha's Nek, f) Ramatseliso's Gate, g) Tele Bridge, h) Sephapu's Gate, i) Peka Bridge, j) Monontsa's Pass, k) Sani-Pass l) Ongeluksnek and m) Nkonkoana border posts.

NAMIBIA: Tourists and their personal effects touring or transiting through the Republic of Namibia: 1. From a point within the Republic of South Africa touring or transiting the Republic of Namibia via the RSA/Namibia border at: a) Violsdrift or b) Onseepkans and c) Nakop border posts, or the RSA/Botswana border gate at d) Ramatlabama or: e) Skilpadshek, f) Kopfontein and g) Groblersbrug border posts, in transit or touring through the Republic of Botswana to the Botswana/Namibia border at: h) Buitepos or: i) Mohembo and j) Ngoma border posts. 2. From a point within the Republic of Namibia to a point within the Republic of South Africa via the Namibia/RSA border at: a) Noordoewer or: b) Violsdrift and c) Ariamsvlei border posts, or the Namibia/Botswana border at: d) Buitepos, e) Mohembo and f) Ngoma border posts, touring or transiting through the Republic of Botswana to the Botswana/RSA border at: g) Ramatlabama or: h) Pioneers Gate, i) Tlokweng and j) Martin's Drift border posts.

SWAZILAND: Tourists and their personal effects touring or transiting through the Kingdom of Swaziland: 1. From a point within the Republic of South Africa touring or transiting through the Kingdom of Swaziland via the RSA/Swaziland border at: a) Border Gate or: b) Jeppe's Reef, c) Josefsdal, d) Oshoek, e) Nerston, f) Houtkop g) Mahamba and h) Golela border posts or the Swaziland/Mozambique border at: i) Mhlumeni or j) Namaacha border post. 2. From a point within the Kingdom of Swaziland to a point within the Republic of South Africa via the Swaziland/RSA border at: a) Mananga or: b) Matsamo, c) Bulembu, d) Ngwenya, e) Sandlane, f) Sicunusa, g) Mahamba and h) Lavumisa border posts, or the Mozambique/Swaziland border at: i) Goba Fronteira or j) Lomahasha border posts. **ZIMBABWE:** Tourists and their

personal effects on tour into or through Zimbabwe: 1. From a point situated within the Republic of South Africa touring or transiting the Republic of Zimbabwe via the RSA/Zimbabwe border at: a) Beit Bridge or the RSA/Botswana border post at: b) Ramatlabama or: c) Skilpadshek, d) Kopfontein, e) Groblersbrug, f) Stockpoort and g) Pontdrift border posts, touring or transiting through the Republic of Botswana to the Botswana/Zimbabwe border at: h) Kazungula or i) Plumtree border posts, or through the Zimbabwe/Mozambique border at: j) Mutare or: k) Mt Selinda, l) Nyama-Panda border posts. 2. From a point within the Republic of Zimbabwe touring or transiting through the Republic of South Africa, via the Zimbabwe/RSA border at: a) Beit Bridge border post, or the Zimbabwe/Botswana border at: b) Plumtree or c) Kazungula border post, touring or transiting through the Republic of Botswana to the Botswana/RSA border at: d) Pontdrift or: e) Martin's Drift, f) Parr's Halt, g) Tlokweng, h) Pioneers Gate and i) Ramatlabama border posts, or the Zimbabwe/Mozambique border at: j) Machipanda or: k) Espungabera, l) Cochemane border posts. **MOZAMBIQUE:**

Tourists and their personal effects on tour into or through the Republic of Mozambique: 1. From a point within the Republic of South Africa touring or transiting through the Republic of Mozambique via the RSA/Mozambique border at: a) Lebombo border post, or the RSA/Swaziland border at: b) Golela or: c) Mahamba, d) Nerston, e) Oshoek, f) Josefsdal and g) Jeppe's Reef border post, touring or transiting through the Kingdom of Swaziland to the

Swaziland/Mozambique border at: h) Lomahasha border post, or through the Mozambique/Zimbabwe border at: i) Mutare or j) Mt Selinda and k) Nyama-panda border posts. 2. From a point situated within the Republic of Mozambique to a point within the Republic of South Africa via the Mozambique/RSA border at: a) Ressano Garcia border post, or the Mozambique/Swaziland border at: b) Namaacha touring or transiting through the Kingdom of Swaziland to the Swaziland/RSA border at: c) Lavumisa or: d) Mahamba, e) Sandlane, f) Ngwenya, g) Bulembu and h) Matsamo border posts, or through the Mozambique/Zimbabwe border at: i) Mutare or: j) Espungabera and k) Cochemane border posts. **ZAMBIA:** Tourists and their personal effects on tour into and through the Republic of Zambia. 1. From a point within the Republic of South Africa touring or transiting within the Republic of Zambia via the RSA/Zimbabwe border at: a) Beit Bridge border post, touring or transiting through Zimbabwe to the Zimbabwe/Zambia border at: b) Chirundu or: c) Kariba, d) Kazungula and e) Victoria Falls border posts, or via the RSA/Botswana border at: f) Ramatlabama or: g) Skilpadshek, h) Kopfontein, i) Groblersbrug, j) Stockpoort and k) Pontdrift border posts, touring or transiting through the Republic of Botswana to the Botswana/Zambia border at: l) Kazungula, or through the Botswana/Zimbabwe border post at: m) Kazungula Road or: n) Padamatenga and o) Plumtree border posts. 2. From a point within the Republic of Zambia to a point within the Republic of South Africa via the Zambia/Zimbabwe border at: a) Chirundu border or: b) Siavonga, c) Livingstone and d) Kazungula border posts, in transit or touring through the Republic of Zimbabwe to the Zimbabwe/RSA border at: e) Beit Bridge border post, or in transit or touring through the Republic of Zimbabwe to the Zimbabwe/Botswana border at: f) Ramokwebana or: g) Padamatenga and h) Kazungula Road border post, in transit or touring through the Republic of Botswana to the Botswana/RSA border at: i) Pontdrift or: j) Martin's Drift, k) Parr's halt, l) Tlokweng, m) Pioneers Gate and n) Ramatlabama or through the Zambia/Botswana border post at: o) Kazungula Ferry border posts. **MALAWI:** Tourists and their personal effects touring or transiting through the Republic of Malawi. 1. From a point within the Republic of South Africa to a point within the Republic of Malawi via the RSA/Zimbabwe border at: a) Beit Bridge border post in transit or touring through Zimbabwe to the Zimbabwe/Mozambique border at: b) Nyama-panda or: c) Mt Selinda, d) Mutare and e) Sango border posts, in transit or touring through Mozambique to the Mozambique/Malawi border at: f) Zobue or: g) Milange, h) Ulongwe and i) Mandimba border posts, or from a point within the RSA to the RSA/Mozambique border at: j) Lebombo border post touring or transiting through Mozambique to the Mozambique/Malawi border at: k) Zobue border post, or to the RSA/Swaziland border at: l) Border Gate or: m) Jeppe's Reef, n) Josefsdal, o) Oshoek, p) Nerston q) Mahamba or r) Golela border posts touring or transiting through Swaziland to the Swaziland/Mozambique border at: s) Lomahasha or t) Goba Fronteira border posts in transit to the Mozambique/Malawi border at: u) Zobue border post. 2. From a point within the Republic of Malawi to a point within the Republic of South Africa via the Malawi/Mozambique border at: a) Mwanza border post, touring or transiting Mozambique to the Mozambique/RSA border at: b) Ressano Garcia border post, touring or transiting Mozambique to the Mozambique/Zimbabwe border at: c) Cochemane or: d) Chicualacuala, e) Espungabera and f) Machipanda border posts, touring or transiting Zimbabwe to the Zimbabwe/RSA border at: g) Beit Bridge border post or from Mwanza to the Mozambique/Swaziland border at: h) Lomahasha or i) Mhlumeni border posts, touring or transiting Swaziland to the Swaziland/RSA border at: j) Mananga or: k) Matsamo, l) Bulembu, m) Ngwenya, n) Sandlane, o) Mahamba and p) Lavumisa

border posts. NOTE: Subject to the condition that no scheduled inter-city or inter-town services may be operated in terms of this permit.

O.P. 200359(2) MANDLAZI P E I.N. 7202235339087(3) Regions: Republic of South Africa/Mozambique (4) C/O J N B TAXI ASSOCIATION SUITE 352 MAILZONE 555 BRAAMFONTEIN 2017(5) **Renewal Permit** (6) Permit: 264536/0 = 1 x 28 passenger Bus (Single Deck) - MNR958GP (7) 1. Forward Journey: Taxi passengers and their personal effects from King George Street Taxi Rank in Johannesburg, follow N12 then R22 to Witbank, join N4 through Wonderfontein, Belfast, Machadodorp, Watervalboven, Ngodwana, Elandshoek, Nelspruit, Kaapmuiden, Malelane and Komatipoort through the RSA/Mozambique border at Lebombo/Ressano Garcia border post to Maputo Taxi Rank. 2. Return Journey: Taxi passengers and their personal effects from Maputo Taxi Rank through the Mozambique/RSA border at Ressano Garcia/Lebombo border post, via Komatipoort, Malelane, Kaapmuiden, Nelspruit, Elandshoek, Ngodwana, Watervalboven, Machadodorp, Belfast and Wonderfontein then join N4 via Witbank, R22 then N12 to King George Street Taxi Rank.

O.P. 200407(2) MABASO M F I.N. 5110165615081(3) Regions: Republic of South Africa/Mozambique (4) C/O IVORY PARK TAXI ASSOCIATION PO BOX 3606 MIDRAND 1685 (5) **Renewal Permit** (6) Permit: 191913/2 = 1 x 16 passenger Micro bus - 600MHLGP(7) Taxi Passengers and their personal effects from De Villiers Street Taxi Rank (Between Rissik and Joubert Street) right into Eloff, left into Bree Street, left into Right End Street, right into Rocky Street, right into Sivewright Street, onto M2 East Durban, onto N1 North Pretoria, N3 onto N12 East Witbank, onto N4 through Nelspruit, Komatipoort through Lebombo/Ressano Garcia border post to Maputo Taxi Rank in Mozambique. Return via the same route in reverse.

O.P. 200448(2) AFRICA OUTING CC I.N. 965966823(3) Regions: Republic of South Africa - Tourism Transit (4) 5 ALCYONE ROAD CLAREMONT 7708(5) **New Permit**(6) 2 x 10 passenger Micro bus(7) 1. Tourists and their personal effects from points situated within South Africa, through the RSA/Namibia border at Nakop, to points situated within Namibia. 2. Tourists and their personal effects from points situated within Namibia, through the RSA/Namibia border at Nakop, to points situated within South Africa. 3. Tourists and their personal effects from points situated within South Africa, through the RSA/Namibia border at Violsdrift, to points situated within Namibia. 4. Tourists and their personal effects from points situated within Namibia, through the RSA/Namibia border at Violsdrift, to points situated within South Africa. 5. Tourists and their personal effects from points situated within South Africa, through the RSA/Botswana border at Groblersbrug/Martins Drift, to points situated within Botswana. 6. Tourists and their personal effects from points situated within Botswana, through the RSA/Botswana border at Groblersbrug/Martins Drift, to points situated within South Africa. 7. Tourists and their personal effects from points situated within South Africa, through the RSA/Botswana border at McCarthy's Rest, to points situated within Botswana. 8. Tourists and their personal effects from points situated within Botswana, through the RSA/Botswana border at McCarthy's Rest, to points situated within South Africa. 9. Tourists and their personal effects from points situated within South Africa, through the RSA/Botswana border at Parr's Halt, to points situated within Botswana. 10. Tourists and their personal effects from points situated within Botswana, through the RSA/Botswana border at Parr's Halt, to points situated within South Africa. 11. Tourists and their personal effects from points situated within South Africa, through the RSA/Zimbabwe border at Beit Bridge, to points situated within

Zimbabwe. 12. Tourists and their personal effects from points situated within Zimbabwe, through the RSA/Zimbabwe border at Beit Bridge, to points situated within South Africa. 13. Tourists and their personal effects from points situated within South Africa, through the RSA/Mozambique border at Lebombo, to points situated within Mozambique. 14. Tourists and their personal effects from points situated within Mozambique, through the RSA/Mozambique border at Lebombo, to points situated within South Africa.

O.P. 200697 (2) LINKING AFRICA COACH LINES (PTY) LTD I.N. 990851507 (3) Regions: Republic of South Africa/Transit Zimbabwe/Transit Mozambique/Malawi (4) PO BOX 23199 HELDERKRUIJN 1733 (5) **Renewal Permit** (6) Permit : 149838/10 = 1 x 44 passenger Bus (Single Deck) - LTL625GP (7) RSA/BLANTYRE: Issued in conjunction with Cross-Border Road Transport permit. Forward journey: Passengers on a particular bus route, their personal effects and goods from Johannesburg Station (Park City), via the N1 route, to the RSA/Zimbabwe border at Beit Bridge border post. From Beit Bridge Border post via the A4 route to Harare, and from Harare via the A2 route, to the Zimbabwe/Mozambique border at Nyamapanda border post. From Nyamapanda Border Post via Tete to the Mozambique/Malawi border situated at Zobue/Mwanza border post. From the Mozambique/Malawi border to Blantyre (Mount Souche Hotel). Return Journey: Passengers on a particular bus route, their personal effects and goods from Blantyre (Mount Souche Hotel), to the Mozambique/Malawi border situated at Zobue/Mwanza border post. From the Malawi/Mozambique border via Tete, to the Zimbabwe/Mozambique border situated at Nyamapanda border post. From the Mozambique/Zimbabwe border via the A2 route to Harare, and from Harare via the A4 route, to the RSA/Zimbabwe border at Beit Bridge border post. From Beit Bridge border post via the N1 route to Johannesburg Station (Park City). **SUBJECT TO THE FOLLOWING CONDITIONS:** 1. on the forward journey to Malawi passengers may only embark within the boundaries of the Republic of South Africa and disembark within the boundaries of Malawi; 2. on the return journey to the Republic of South Africa passengers may only embark within the boundaries of Malawi and disembark within the boundaries of the Republic of South Africa; 3. the permit holder must adhere to the timetable as set out below; 4. the permit holder may only advertise his services as prescribed in the timetable. **FORWARD JOURNEY TIMETABLE:**

TUES, THURS, FRID. & SATURDAY STOPPING POINTS

09:00	D	Johannesburg (Park City)
09:00	S	Pietersburg
	S	Messina
	S	Beit Bridge
	S	Masvingo
	S	Harare
	S	Nyamapanda
	A	Blantyre

A- ARRIVAL D- DEPARTURE S- LOGICAL STOP

RETURN JOURNEY TIMETABLE:

SUN, TUES, THURS, & SATURDAY STOPPING POINTS

09:00	D	Blantyre
09:00	S	Nyamapanda
	S	Harare
	S	Masvingo
	S	Beit Bridge border post
	S	Messina
	S	Pietersburg
14:00	A	Johannesburg (Park City)
14:00-		

A- ARRIVAL D- DEPARTURE S- LOGICAL STOP

O.P. 200699(2) LINKING AFRICA COACH LINES (PTY) LTD I.N. 990851507(3) Regions the Republic of South Africa Transit Zimbabwe/Transit Mozambique/Malawi (4) PO BOX 23199 HELDERKRUIJN 1733(5) **Renewal Permit**(6) Permit: 149839/4 = 1 x 44 passenger Bus (Single Deck) - LTY576GP (7) RSA/BLANTYRE: Issued in conjunction with Cross-Border Road Transport permit. 4. Forward journey: Passengers on a particular bus route, their personal effects and goods from Johannesburg Station (Park City), via the N1 route, to the RSA/Zimbabwe border at Beit Bridge border post. From Beit Bridge Border post via the A4 route to Harare, and from Harare via the A2 route, to the Zimbabwe/Mozambique border at Nyamapanda border post. From Nyamapanda Border Post via Tete to the Mozambique/Malawi border situated at Zobue/Mwanza border post. From the Mozambique/Malawi border to Blantyre (Mount Souche Hotel). 5. Return journey: Passengers on a particular bus route, their personal effects and goods from Blantyre (Mount Souche Hotel), to the Mozambique/Malawi border situated at Zobue/Mwanza border post. From the Malawi/Mozambique border via Tete, to the Zimbabwe/Mozambique border situated at Nyamapanda border post. From the Mozambique/Zimbabwe border via the A2 route to Harare, and from Harare via the A4 route, to the RSA/Zimbabwe border at Beit Bridge border post. From Beit Bridge border post via the N1 route to Johannesburg Station (Park City). **SUBJECT TO THE FOLLOWING CONDITIONS:** 1. on the forward journey to Malawi passengers may only embark within the boundaries of the Republic of South Africa and disembark within the boundaries of Malawi; 2. on the return journey to the Republic of South Africa passengers may only embark within the boundaries of Malawi and disembark within the boundaries of the Republic of South Africa; 3. the permit holder must adhere to the timetable as set out below; 4. the permit holder may only advertise his services as prescribed in the timetable. **FORWARD JOURNEY TIMETABLE:**

TUES, THURS, FRID. & SATURDAY STOPPING POINTS

09:00	D	Johannesburg (Park City)
09:00	S	Pietersburg
	S	Messina
	S	Beit Bridge
	S	Masvingo
	S	Harare
	S	Nyamapanda
	A	Blantyre

A- ARRIVAL D- DEPARTURE S- LOGICAL STOP

RETURN JOURNEY TIMETABLE:

SUN, TUES, THURS, & SATURDAY STOPPING POINTS

09:00	D	Blantyre
09:00	S	Nyamapanda
	S	Harare
	S	Masvingo
	S	Beit Bridge border post
	S	Messina
	S	Pietersburg
14:00	A	Johannesburg (Park City)
14:00		

A- ARRIVAL D- DEPARTURE S- LOGICAL STOP

O.P. 200710(2) MDHLULI N L I.N. 5912215514085(3) Regions: Republic of South Africa/Transit Botswana/Zimbabwe (4) C/O ZIMBABWE INTERNATIONAL LONG DISTANCE TAXI ASSOCIATION PO BOX 1152 CROWN MINES 2025(5) **Renewal Permit**(6) Permit : 126723/3 = 1 x 15 passenger Micro bus - FDY842GP(7) Route 1: Taxi passengers and their personal effects from

King George Street Taxi Rank 33 in Johannesburg, proceed out of King George Street, turn left onto Wolmarans Street, turn right onto Braamfontein off-ramp, N1 highway in northerly direction to Pietersburg Town, turn left into Landdros Maree Street out to N1 to Louis Trichardt, Verwoerd Tunnel to Messina through the RSA/Zimbabwe border at Beit Bridge border post to Beit Bridge Town and City Hall in Bulawayo and return via the same route to King George Street Taxi Rank in Johannesburg. Route 2: Taxi passengers and their personal effects from King George Street Taxi Rank 33, Johannesburg proceed out of King George Street, turn left onto Wolmarans Street, proceed turn right onto Braamfontein off-ramp N1 highway in northerly direction, turn left at Kranskop, to Ellisras, through the RSA/Botswana border at Groblersbrug/Martin's Drift via Francistown, through the Botswana/Zimbabwe border at Plumtree/Ramokawebana, to Plumtree Town and to Bulawayo Town and return via the same route to King George Street Taxi Rank 33 in Johannesburg. No Passengers may be picked up or set down within Botswana. Alternatively: Taxi passengers and their personal effects from King George Street Taxi Rank 33 in Johannesburg, through the RSA/Zimbabwe border at Beit Bridge border post to Beit Bridge Town, Bulawayo and Plumtree and return via the same route to King George Street Taxi Rank.

O.P. 200772(2) MONDI N A I.N. 5410245292087(3) Regions: Republic of South Africa/Mozambique (4) C/O RAINBOW TAXI ASSOCIATION PO BOX 70009 THABONG WELKOM 9463 (5) **Renewal Permit** (6) Permit: 138716/2 = 1 x 16 passenger Micro bus - BDY376FS(7) FORWARD JOURNEY: Taxi passengers and their personal effects from Welkom Mine Taxi Rank through the RSA/Mozambique border at Lebombo/Ressano Garcia border post to Xai-Xai, Chokwe and Maputo Taxi Ranks. RETURN JOURNEY: Taxi passengers and their personal effects from Maputo, Chokwe and Xai-Xai Taxi Ranks through the RSA/Mozambique border at Lebombo/Ressano Garcia border post to Welkom Mines Taxi Rank.

O.P. 200782(2) NDEBELE J L I.N. 5006125776189(3) Regions: Republic of South Africa/Botswana (4) C/O JOHANNESBURG BOTSWANA LONG DISTANCE TAXI ASSOCIATION PO BOX 144 DIEPKLOOF 1864 (5) **Renewal Permit** (6) Permit: 28092/4 = 1 x 16 passenger Micro bus - NTR276GP (7) 1. Taxi passengers and their personal effects from Wanderers Street Taxi Rank via Magaliesburg and Zeerust through the RSA/Botswana border at Kopfontein/Tlokwenig border post to Gaborone Station Taxi Rank. 2. Taxi passengers and their personal effects from Gaborone Station Taxi Rank within Botswana through the RSA/Botswana border at Kopfontein/Tlokwenig border post to Wanderers Street Taxi Rank via Zeerust and Magaliesburg.

O.P. 200799(2) MANJATE M S I.N. 7003265491081(3) Regions: Republic of South Africa/Mozambique (4) C/O RAINBOW TAXI ASSOCIATION PO BOX 70009 THABONG WELKOM 9463(5) **New Permit** (6) 1 x 16 passenger Micro bus(7) FORWARD JOURNEY: Taxi passengers and their personal effects from Welkom Mine Taxi Rank through the RSA/Mozambique border at Lebombo/Ressano Garcia border post to Xai-Xai, Chokwe and Maputo Taxi Ranks. RETURN JOURNEY: Taxi passengers and their personal effects from Maputo, Chokwe and Xai-Xai Taxi Ranks through the RSA/Mozambique border at Lebombo/Ressano Garcia border post to Welkom Mines Taxi Rank.

O.P. 200805(2) MHLANGA D E I.N. 6601285442082(3) Regions: Republic of South Africa/Mozambique (4) C/O VUKANINI TAXI ASSOCIATION PO BOX 2085 EMBALENHLE 2285(5) **New Permit (Late Renewal)** (6) 1 x 19 passenger Bus (Single Deck) (7) Taxi Passengers and their personal effects from Embalenhle Taxi Rank, Secunda, via Barberton, Malelane and

Komatipoort through the RSA/Mozambique border at Lebombo/Ressano Garcia border post via Maputo to Maxixe Taxi Rank and return via the same route in reverse.

O.P. 200816(2) SIBIU J J I.N. 6907066007188(3) Regions: Republic of South Africa/Mozambique (4) C/O CARLETONVILLE UNITED TAXI ASSOCIATION PO BOX 794 CARLETONVILLE 2500(5) **New Permit**(6) 1 x 15 passenger Micro bus(7) FORWARD JOURNEY: Taxi Passengers and their personal effects from Carletonville Taxi Rank via Johannesburg via Witbank via Belfast via Nelspruit via Malelane through the RSA/Mozambique border at Lebombo/Ressano Garcia border post to Manhica, Macia, Chokwe and Xai-Xai Taxi Rank. RETURN JOURNEY Taxi Passengers and their personal effects from Xai-Xai Taxi Rank, Chokwe, Macia and Manhica through the RSA/Mozambique border at Lebombo/Ressano Garcia border post to Malelane, Nelspruit, Belfast, Witbank and Johannesburg to Carletonville Taxi Rank .

O.P. 200823(2) SPRINGBOK ATLAS (PTY) LTD I.N. 720794807(3) Regions: Republic of South Africa - Tourism Transit (4) PO BOX 14884 BREDELL 1623(5) **Renewal Permit**(6) Permit : 27453/3 = 1 x 47 passenger Bus (Single Deck) - HHM170GP Permit : 94251/2 = 1 x 16 passenger Bus (Single Deck) - KPR319GP(7) Tourists and their personal effects. **BOTSWANA:** Tourists and their personal effects touring or transiting through the Republic of Botswana: 1. From a point within the Republic of South Africa touring or transiting the Republic of Botswana via the RSA/Botswana border at: a) Ramatlabama or: b) Kopfontein, c) Skilpadshek, d) Groblersbrug, e) Stockpoort and f) Pontdrift border posts. 2. From a point within the Republic of Botswana to a point within the Republic of South Africa via the Botswana/RSA border at: a) Pontdrift or: b) Martin's Drift, c) Parr's Halt, d) Tlokwen, e) Pioneers Gate and f) Ramatlabama border posts. **LESOTHO:** Tourists and their personal effects on tour into the Kingdom of Lesotho: 1. From a point within the Republic of South Africa touring the Kingdom of Lesotho via the RSA/Lesotho border at: a) Caledonspoort or: b) Ficksburg Bridge, c) Maseru Bridge, d) Van Rooyens Gate and e) Qacha's Nek, f) Ramatseliso's Gate, g) Tele Bridge, h) Sephapu's Gate, i) Peka Bridge, j) Monontsa's Pass, k) Sani-Pass, l) Ongeluksnek and m) Bushman's Nek border posts. 2. From a point within the Kingdom of Lesotho to a point within the Republic of South Africa via the Lesotho/RSA border at: a) Caledonspoort or: b) Maputsoe, c) Maseru Bridge, d) Makhaleng Bridge, e) Qacha's Nek, f) Ramatseliso's Gate, g) Tele Bridge, h) Sephapu's Gate, i) Peka Bridge, j) Monontsa's Pass, k) Sani-Pass l) Ongeluksnek and m) Nkonkoana border posts. **NAMIBIA:** Tourists and their personal effects touring or transiting through the Republic of Namibia: 1. From a point within the Republic of South Africa touring or transiting the Republic of Namibia via the RSA/Namibia border at: a) Vioolsdrift or b) Onseepkans and c) Nakop border posts, or the RSA/Botswana border gate at d) Ramatlabama or: e) Skilpadshek, f) Kopfontein and g) Groblersbrug border posts, in transit or touring through the Republic of Botswana to the Botswana/Namibia border at: h) Buitepos or: i) Mohembo and j) Ngoma border posts. 2. From a point within the Republic of Namibia to a point within the Republic of South Africa via the Namibia/RSA border at: a) Noordoewer or: b) Vioolsdrift and c) Ariamsvlei border posts, or the Namibia/Botswana border at: d) Buitepos, e) Mohembo and f) Ngoma border posts, touring or transiting through the Republic of Botswana to the Botswana/RSA border at: g) Ramatlabama or: h) Pioneers Gate, i) Tlokwen and j) Martin's Drift border posts. **SWAZILAND:** Tourists and their personal effects touring or transiting through the Kingdom of Swaziland: 1. From a point within the Republic of South Africa touring or transiting through the

Kingdom of Swaziland via the RSA/Swaziland border at: a) Border Gate or: b) Jeppe's Reef, c) Josefsdal, d) Oshoek, e) Nerston, f) Houtkop g) Mahamba and h) Golela border posts or the Swaziland/Mozambique border at: i) Mhlumeni or j) Namaacha border post. 2. From a point within the Kingdom of Swaziland to a point within the Republic of South Africa via the Swaziland/RSA border at: a) Mananga or: b) Matsamo, c) Bulembu, d) Ngwenya, e) Sandlane, f) Sicunusa, g) Mahamba and h) Lavumisa border posts, or the Mozambique/Swaziland border at: i) Goba Fronteira or j) Lomahasha border posts. **ZIMBABWE:** Tourists and their personal effects on tour into or through Zimbabwe: 1. From a point situated within the Republic of South Africa touring or transiting the Republic of Zimbabwe via the RSA/Zimbabwe border at: a) Beit Bridge or the RSA/Botswana border post at: b) Ramatlabama or: c) Skilpadshek, d) Kopfontein, e) Groblersbrug, f) Stockpoort and g) Pontdrift border posts, touring or transiting through the Republic of Botswana to the Botswana/Zimbabwe border at: h) Kazungula or i) Plumtree border posts, or through the Zimbabwe/Mozambique border at: j) Mutare or: k) Mt Selinda, l) Nyama-Panda border posts. 2. From a point within the Republic of Zimbabwe touring or transiting through the Republic of South Africa, via the Zimbabwe/RSA border at: a) Beit Bridge border post, or the Zimbabwe/Botswana border at: b) Plumtree or c) Kazungula border post, touring or transiting through the Republic of Botswana to the Botswana/RSA border at: d) Pontdrift or: e) Martin's Drift, f) Parr's Halt, g) Tlokweng, h) Pioneers Gate and i) Ramatlabama border posts, or the Zimbabwe/Mozambique border at: j) Machipanda or: k) Espungabera, l) Cochemane border posts. **MOZAMBIQUE:** Tourists and their personal effects on tour into or through the Republic of Mozambique: 1. From a point within the Republic of South Africa touring or transiting through the Republic of Mozambique via the RSA/Mozambique border at: a) Lebombo border post, or the RSA/Swaziland border at: b) Golela or: c) Mahamba, d) Nerston, e) Oshoek, f) Josefsdal and g) Jeppe's Reef border post, touring or transiting through the Kingdom of Swaziland to the Swaziland/Mozambique border at: h) Lomahasha border post, or through the Mozambique/Zimbabwe border at: i) Mutare or j) Mt Selinda and k) Nyama-panda border posts. 2. From a point situated within the Republic of Mozambique to a point within the Republic of South Africa via the Mozambique/RSA border at: a) Ressano Garcia border post, or the Mozambique/Swaziland border at: b) Namaacha touring or transiting through the Kingdom of Swaziland to the Swaziland/RSA border at: c) Lavumisa or: d) Mahamba, e) Sandlane, f) Ngwenya, g) Bulembu and h) Matsamo border posts, or through the Mozambique/Zimbabwe border at: i) Mutare or: j) Espungabera and k) Cochemane border posts. **ZAMBIA:** Tourists and their personal effects on tour into and through the Republic of Zambia. 1. From a point within the Republic of South Africa touring or transiting within the Republic of Zambia via the RSA/Zimbabwe border at: a) Beit Bridge border post, touring or transiting through Zimbabwe to the Zimbabwe/Zambia border at: b) Chirundu or: c) Kariba, d) Kazungula and e) Victoria Falls border posts, or via the RSA/Botswana border at: f) Ramatlabama or: g) Skilpadshek, h) Kopfontein, i) Groblersbrug, j) Stockpoort and k) Pontdrift border posts, touring or transiting through the Republic of Botswana to the Botswana/Zambia border at: l) Kazungula, or through the Botswana/Zimbabwe border post at: m) Kazungula Road or: n) Padamatenga and o) Plumtree border posts. 2. From a point within the Republic of Zambia to a point within the Republic of South Africa via the Zambia/Zimbabwe border at: a) Chirundu border or: b) Siavonga, c) Livingstone and d) Kazungula border posts, in transit or touring through the Republic of Zimbabwe to the Zimbabwe/RSA border at: e) Beit Bridge border post, or in transit or touring through the Republic of Zimbabwe to the Zimbabwe/Botswana border at: f)

Ramokawebana or: g) Padamatenga and h) Kazungula Road border post, in transit or touring through the Republic of Botswana to the Botswana/RSA border at: i) Pontdrift or: j) Martin's Drift, k) Parr's halt, l) Tlokweng, m) Pioneers Gate and n) Ramatlabama or through the Zambia/Botswana border post at: o) Kazungula Ferry border posts.

MALAWI: Tourists and their personal effects touring or transiting through the Republic of Malawi. 1. From a point within the Republic of South Africa to a point within the Republic of Malawi via the RSA/Zimbabwe border at: a) Beit Bridge border post in transit or touring through Zimbabwe to the Zimbabwe/Mozambique border at: b) Nyama-panda or: c) Mt Selinda, d) Mutare and e) Sango border posts, in transit or touring through Mozambique to the Mozambique/Malawi border at: f) Zobue or: g) Milange, h) Ulongwe and i) Mandimba border posts, or from a point within the RSA to the RSA/Mozambique border at: j) Lebombo border post touring or transiting through Mozambique to the Mozambique/Malawi border at: k) Zobue border post, or to the RSA/Swaziland border at: l) Border Gate or: m) Jeppe's Reef, n) Josefsdal, o) Oshoek, p) Nerston q) Mahamba or r) Golela border posts touring or transiting through Swaziland to the Swaziland/Mozambique border at: s) Lomahasha or t) Goba Fronteira border posts in transit to the Mozambique/Malawi border at: u) Zobue border post. 2. From a point within the Republic of Malawi to a point within the Republic of South Africa via the Malawi/Mozambique border at: a) Mwanza border post, touring or transiting Mozambique to the Mozambique/RSA border at: b) Ressano Garcia border post, touring or transiting Mozambique to the Mozambique/Zimbabwe border at: c) Cochemane or: d) Chicualacuala, e) Espungabera and f) Machipanda border posts, touring or transiting Zimbabwe to the Zimbabwe/RSA border at: g) Beit Bridge border post or from Mwanza to the Mozambique/Swaziland border at: h) Lomahasha or i) Mhlumeni border posts, touring or transiting Swaziland to the Swaziland/RSA border at: j) Mananga or: k) Matsamo, l) Bulembu, m) Ngwenya, n) Sandlane, o) Mahamba and p) Lavumisa border posts. NOTE: Subject to the condition that no scheduled inter-city or inter-town services may be operated in terms of this permit.

O.P. 200825(2) DLAMINI FJ I.N. 5211075442085(3) Regions: Republic of South Africa/Swaziland (4) C/O SPRINGS LONG DISTANCE TAXI ASSOCIATION P O BOX 93 PIET RETIEF 2380 (5) **Renewal Permit**(6) Permit : 151292/1 = 1 x 27 passenger Bus (Single Deck) - MRX344GP(7) Passengers and their personal effects from Watville Hostel, Benoni via Daveyton Station, Springs, Ermelo, Piet Rietief and Betal through the RSA/Swaziland border at Mahamba border post and/or through the RSA/Swaziland border at Oshoek/Ngwenya border post to Hlangano and Hlatsikhulu in Swaziland and return via the same route in reverse.

O.P. 200903(2) PUTCO LIMITED I.N. 051867206(3) Regions) Regions: Republic of South Africa/Botswana (4) P/BAG X 3 WENDYWOOD 2144(5) **Renewal Permit**(6) Permit : 42987/5 = 1 x 64 passenger Bus (Single Deck) - FJS868GP Permit: 42986/5 = 1 x 64 passenger Bus (Single Deck) - HTB754GP Permit: 42985/5 = 1 x 64 passenger Bus (Single Deck) - HTB753GP Permit: 42984/6 = 1 x 64 passenger Bus (Single Deck) - JXL319GP Permit: 42983/5 = 1 x 64 passenger Bus (Single Deck) - HFW041GP (7) 1. Mine workers and their personal effects from Carletonville via the following Mines: East Driefontein 1 & 4, Libanon, Kloof, Leeudoorn, Deelkraal, West Driefontein 2, 4 & 5 to the RSA/Botswana borders at Kopfontein Gate and/or Skilpadshek and/or Ramatlabama border post to Lobatse, Gaborone, Molepolole, Thamaga and Kanye. 2. Mine workers and their personal effects from Kanye, Thamaga, Molepolole, Gaborone and Lobatse to the Botswana/RSA border at Ramatlabama and/or Kopfontein Gate and /or Skilpadshek border posts to Carletonville via the following Mines: East Driefontein 1 &

4, Libanon, Kloof, Leeudoorn, Deelkraal and West Driefontein 2, 4 and 5. **TIMETABLE:** Depart Carletonville Mines: Fridays 06h30 Arrive Kanye (Botswana) Fridays 12h30 Depart Kanye (Botswana) Sundays 12h00 Arrive Carletonville Mines Sundays 17h00 Additional Departure (only when needed) Depart Carletonville Mines: Fridays 15h00 Arrive Kanye (Botswana) Fridays 21h00

O.P. 200922(2) KHAILE S A I.N. 4606035238088 (3) Regions) Regions: Republic of South Africa/Swaziland (4) C/O GOLDFIELD MAJAKATHATA TAXI ASSOCIATION 12661 MOLOPE STREET THABONG WELKOM 9463 (5) **New Permit** (6) 1 x 16 passenger Micro bus (7) 1. Taxi passengers and their personal effects from Welkom Taxi Rank through the RSA/Swaziland border at Oshoek/Ngwenya border post to Manzini and Nhlangano Taxi Rank. 2. Taxi passengers and their personal effects from Nhlangano and Manzini Taxi Rank through the RSA/Swaziland border at Oshoek/Ngwenya border post to Welkom Taxi Rank.

O.P. 200924(2) MOKHALI JM I.N. 4701105519085(3) Regions: Republic of South Africa/Swaziland (4) C/O GOLDFIELD MAJAKATHATA TAXI ASSOCIATION NO. 42 GELDENHYS STREET REITZPARK WELKOM 9460 (5) **New Permit** (6) 1 x 16 passenger Micro bus (7) 1. Taxi passengers and their personal effects from Welkom Taxi Rank through the RSA/Swaziland border at Oshoek/Ngwenya border post to Manzini and Nhlangano Taxi Rank. 2. Taxi passengers and their personal effects from Nhlangano and Manzini Taxi Rank through the RSA/Swaziland border at Oshoek/Ngwenya border post to Welkom Taxi Rank.

O.P. 200959(2) PUTCO LIMITED I.N. 051867206(3) Regions: Republic of South Africa/Zimbabwe (4) P/BAG X 3 WENDYWOOD 2144 (5) **Renewal Permit** (6) Permit: 25499/6 = 1 x 63 passenger Bus (Single Deck) - CWG286GP Permit: 25498/6 = 1 x 63 passenger Bus (Single Deck) - CWG282GP (7) Forward: Passengers on a particular bus route and their personal effects from points within Kagiso situated in Krugersdorp Magisterial District along Themba Street proceed to Kagiso Police Station along Themba Street to Kagiso 2, right into Normandi Street, load at Chamdor Training College at Leratong Hospital on Adock and R41, proceed along R41 on Randfontein Road left into van Wyk, Roodepoort right into Maree Street via Roodepoort Plaza join Main Reef Road proceed along Main Reef Road to Dobsonville, then along existing Putco routes in Soweto, to Baragwanath Terminus then along M68, N12, M1, Booyens Road, Sauer Street, Bree Street, King George Street, Noord Street Busway, Edith Cavell, Claredon Place, Louis Botha Avenue, Pretoria Main Road, fly over bridge, Watt Street, Second Street, Second Avenue, Ninth Road, Canning, Wordsworth, Modderfontein Road, R25, M561, Southern Access Road through Tembisa along Northern Access Road, then along R21, N1, through Naboomspruit, Potgietersrus, Pietersburg, Louis Trichardt and Messina to the RSA/Zimbabwe border at Beit Bridge border post via A6 into Zimbabwe through Mazunga, Makado, West Nicholson, Gwanda, Mabalabala, Esigodini, Bulawayo, Cross Gwayi River, use route going past Solusi Mission, 7th Day Adventist Church (Boarding School and School for Ministers), Tsholotsho, last stop Zimbabwe Republic Police Station at Tsholotsho. On the Forward Journey: No intermediate passengers to be conveyed on leaving Kagiso and reaching Tsholotsho. Return: As per forward in reverse. On the return journey: No intermediate passengers to be conveyed on leaving Tsholotsho and reaching Kagiso. (Routes through towns as agreed with local authority). **Timetable:** Friday Depart: Kagiso 08H00 Arrive: Tsholotsho 18H00 Sunday Depart: Tsholotsho 10H00 Arrive: Kagiso 20H00 Forward also on days preceding Public Holidays and return on a Public Holiday. **Fares:** As approved.

O.P. 199069(2) PHIRI S I.N. 5901315688089(3) Regions: Republic of South Africa/Lesotho (4) C/O CARLETONVILLE LOCAL & LONG DISTANCE TAXI ASSOCIATION PO BOX 1739 CARLETONVILLE 2500 (5) **Renewal Permit** (6) Permit: 263218/0 = 1 x 16 passenger Micro bus - FRB784GP (7) 1. Taxi passengers and their personal effects crossing and/or intending to cross the border to Lesotho from Carletonville Taxi Rank via Parys, Vredefort, Kroonstad, Steynsrus, Senekal, Marquard, Clocolan and Ladybrand through the RSA/Lesotho border at Maseru border post and/or Ficksburg border post to Maseru Taxi Rank and return from Maseru Taxi Rank through the RSA/Lesotho border at Maseru border post and/or Ficksburg border post via Ladybrand, Clocolan, Marquard, Senekal, Steynsrus, Kroonstad, Vredefort and Parys to Carletonville Taxi Rank.

O.P. 199084(2) MASHILE M G I.N. 6110255268089(3) Regions: Republic of South Africa/Mozambique (4) C/O TOPSTAR TAXI ORGANISATION PO BOX 4337 NELSPRUIT 1200 (5) **Renewal Permit** (6) Permit: 230580/2 = 1 x 16 passenger Micro bus - CLF932MP(7) 1. Taxi Passengers and their personal effects from Nelspruit Taxi Rank via Kaapmuiden, Malelane, Hectorspruit and Komatipoort through the RSA/Mozambique border at Lebombo/Ressano Garcia border post to Maputo Taxi Rank. 2. Taxi Passengers and their personal effects from Maputo Taxi Rank through the RSA/Mozambique border at Lebombo/Ressano Garcia border post via Komatipoort, Hectorspruit, Malelane and Kaapmuiden to Nelspruit Taxi Rank.

O.P. 199118(2) DLAMINI BN I.N. 6806055851087 (3) Regions: Republic of South Africa/Botswana (4) C/O JBZ TAXI ASSOCIATION PO BOX 763 BRAMLEY 2018 (5) **Renewal Permit** (6) Permit: 94074/4 = 1 x 16 passenger Micro bus - FKX716GP (7) 1. Taxi passengers and their personal effects from Quartz Street Taxi Rank through the RSA/Botswana border at Kopfontein/Tlokweng border post transit Botswana through the Botswana/Zimbabwe border at Plumtree/Ramokawebana border post to Plumtree Taxi Rank via Marula and Figtree to Entumbane Taxi Rank. No passengers may be picked up or set down within Botswana. 2. Taxi passengers and their personal effects from Plumtree Taxi Rank via Marula and Figtree to Entumbane Taxi Rank through the Botswana/Zimbabwe border at Plumtree/Ramokawebana border post; transit Botswana, through the RSA/Botswana border at Kopfontein/Tlokweng border post to Quartz Street Taxi Rank. No passengers may be picked up or set down within Botswana.

O.P. 199139(2) THOBOKE A S I.N. 5004275681085(3) Regions: Republic of South Africa/Botswana (4) PO BOX 7664 RUSTENBURG 0300(5) **Additional Vehicle** (6) 1 x 24 passenger Bus (Single Deck)(7) 1. Taxi passengers and their personal effects from Rustenburg Taxi Rank via Swartruggens and Zeerust through the RSA/Botswana border at Kopfontein/Tlokweng border post to Gaborone Taxi Rank. 2. Taxi passengers and their personal effects from Gaborone Taxi Rank through the RSA/Botswana border at Derdepoort/Sikwane border post to Rustenburg Taxi Rank.

O.P. 199132(2) COACHCOR SA (PTY) LTD T/A PROTOURS I.N. 199900851507 (3) Regions: Republic of South Africa - Tourism Transit (4) PO BOX 14400 LYTTELTON 0157 (5) **Renewal Permit** (6) Permit: 233066/0 = 1 x 46 passenger Bus (Single Deck) - CXV747GP Permit: 233067/0 = 1 x 46 passenger Bus (Single Deck) - CXT787GP Permit: 233056/0 = 1 x 44 passenger Bus (Single Deck) - CCN715GP Permit: 233059/0 = 1 x 45 passenger Bus (Single Deck) - BWR294GP Permit: 233061/0 = 1 x 46 passenger Bus (Single Deck) - JRX224GP Permit: 233064/1 = 1 x 45 passenger Bus (Single Deck) - LRR884GP Permit: 233063/0 = 1 x 3 passenger Mechanical Horse - DZJ365GP Permit: 233070/0 = 1 x 49

passenger Bus (Single Deck) - CHW245GP (7) **SOUTH AFRICA - SWAZILAND:** Tourists and their personal effects from points within South Africa to points within Swaziland through the RSA/Swaziland border at (see list below); and/or tourists from points within Swaziland to points within South Africa through the Swaziland/RSA border at (see border post list below): South Africa/Swaziland: Bordergate/Mananga; Jeppe's Reef/Matsamo; Josefsdal/Bulembu; Oshoek/Ngwenya; Lundzi/Waverley; Nerston/Sandlane; Houtkop; Bothashoop; Mahamba; Golela/Lavumisa.

SWAZILAND - MOZAMBIQUE: Tourists and their personal effects from points within Swaziland to points within Mozambique through the Swaziland/Mozambique border at border post (see list below); and/or tourists and their personal effects from points within Mozambique to points within Swaziland through the Mozambique/Swaziland border at (see border post list below): **Swaziland/Mozambique:**

Lomasha/Namaacha Mhlumeni/Gorba Fronteira. **MOZAMBIQUE - MALAWI:** Tourists and their personal effects from points within Mozambique to points within Malawi through the Mozambique/Malawi border at (see border post list below); and/or tourists and their personal effects from points within Malawi to points within Mozambique through the Malawi/Mozambique border at (see border post list below);

Mozambique/Malawi: Ulongwe/Dedza; Zobue/Mwanza; Milange/Mulanje; Mandimba/Chipode. **MOZAMBIQUE - ZIMBABWE:** Tourists and their personal effects from points within Mozambique to points within Zimbabwe through the Mozambique/Zimbabwe border at (see border post list below); and/or tourists and their personal effects from points within Zimbabwe to points within Mozambique through the Mozambique/Zimbabwe border at (see border post list below):

Mozambique/Zimbabwe: Chicualacuala/Sango; Espungabera/Mount Selinda; Machipanda/Forbes-Mutare; Rotunda/Cashel; Chohemane/Nyamapanda; Mecumbura/Mukumbura; Zumbo/Kanyemba. **SOUTH AFRICA - MOZAMBIQUE:**

Tourists and their personal effects from points within South Africa to points within Mozambique through the RSA/Mozambique border at (see border post list below); and/or tourists and their personal effects from points within Mozambique to points within South Africa through the Mozambique/RSA border at (see border post list below):

South Africa/Mozambique: Lebombo/Ressano Garcia. **SOUTH AFRICA - ZIMBABWE:** Tourists and their personal effects from points within South Africa to points within Zimbabwe through the RSA/Zimbabwe border at (see border post list below); and/or tourists and their personal effects from points within Zimbabwe to points within South Africa through the Zimbabwe/RSA border at (see border post list below):

South Africa/Zimbabwe: Beit Bridge/Beit Bridge. **ZIMBABWE - ZAMBIA:**

Tourists and their personal effects from points within Zimbabwe to points within Zambia through the Zimbabwe/Zambia border at (see border post list below); and/or tourists and their personal effects from points within Zambia to points within Zimbabwe through the Zambia/Zimbabwe border at (see border post list below):

Zimbabwe/Zambia: Victoria Falls/Livingstone; Kariba/Kariba; Chirundu/Chirundu. **ZAMBIA - MALAWI:** Tourists and their personal effects from points within Zambia to points within Malawi through the Zambia/Malawi border at (see border post list below); and/or tourists and their personal effects from points within Malawi to points within Zambia through the Malawi/Zambia border at (see border post list below): Zambia/Malawi: Chipata/Mohinji. **ZIMBABWE - BOTSWANA:** Tourists

and their personal effects from points within Zimbabwe to points within Botswana through the Zimbabwe/Botswana border at (see border post list below); and/or tourists and their personal effects from points within Botswana to points within Zimbabwe through the Botswana/Zimbabwe border at (see border post list below):

Zimbabwe/Botswana: Kazungula/Kazungula; Mpandamatenga/Mpandamatenga;

Plumtree/Ramokawebana. **SOUTH AFRICA - BOTSWANA:** Tourists and their personal effects from points within South Africa to points within Botswana through the RSA/Botswana border at (see border post list below); and/or tourists and their personal effects from points within Botswana to points within South Africa through the Botswana/RSA border at (see border post list below): South Africa/Botswana: Boshhoek; Bray; Derdepoort/Sikwane; Gemsbok; Grobler's Bridge/Martin's Drift; Kopfontein/Tlokweng; Makgobistad; McCarthysrust; Middelputs; Mokopong; Platjan; Baine's Drift; Pontdrift; Ramatlabama; Skilpadshok/Pioneer's Gate; Stockpoort/Parr's Halt; Swartkopfontein/Ramotswa; Zanzibar. **BOTSWANA - ZAMBIA:** Tourists and their personal effects from points within Botswana to points within Zambia through the Botswana/Zambia border at (see border post list below); and/or tourists and their personal effects from points within Zambia to points within Botswana through the Mozambique/RSA border at (see border post list below): Botswana/Zambia: Kazungula Ferry/Kazungula Ferry. **BOTSWANA - NAMIBIA:** Tourists and their personal effects from points within Botswana to points within Namibia through the Botswana/Namibia border at (see border post list below); and/or tourists and their personal effects from points within Namibia to points within Botswana through the Namibia/Botswana border at (see border post list below): Botswana/Namibia: Ngoma/Ngoma; Shakawe; Buitepos/Mamuno; Mohebo/Mohebo. **NAMIBIA - ZAMBIA:** Tourists and their personal effects from points within Namibia to points within Zambia through the Namibia/Zambia border at (see border post list below); and/or tourists and their personal effects from points within Zambia to points within Namibia through the Zambia/Namibia border at (see border post list below): Namibia/Zambia: Katima Mulilo/Sesheke. **SOUTH AFRICA - NAMIBIA:** Tourists and their personal effects from points within South Africa to points within Namibia through the RSA/Namibia border at (see border post list below); and/or tourists and their personal effects from points within Namibia to points within South Africa through the Namibia/RSA border at (see border post list below): South Africa/Namibia: Rietfontein/Rietfontein; Nakop/Ariamsvlei; Noenieput; Onseepkans/Velloorsdrif; Vioolsdrift/Noordoewer. **SOUTH AFRICA - LESOTHO:** Tourists and their personal effects from points within South Africa to points within Lesotho through the RSA/Lesotho border at (see border post list below); and/or tourists and their personal effects from points within Lesotho to points within South Africa through the Lesotho/RSA border at (see border post list below): South Africa/Lesotho: Caledonspoort/Butha-Buthe; Ficksburg Bridge/Maputsoe; Makhaleen Bridge; Maseru Bridge; Monontsapas; Ongeluksnek; Peka Bridge; Qacha's Nek; Ramatselis Gate; Sani Pass; Sephapu'shek; Tele Bridge; Van Rooyen's Gate/Mafeteng. General Conditions: Any tour conducted in terms of this permit and route description must start and/or end within the Republic of South Africa.

O.P. 199204(2) NZUZA N S I.N. 4905155420082(3) Regions: Republic of South Africa/Swaziland (4) C/O DURBAN LONG DISTANCE TAXI ASSOCIATION 32 UMGENI CENTRE 273 UMGENI ROAD DURBAN 4001 (5) **Renewal Permit** (6) Permit: 188788/1 = 1 x 16 passenger Micro bus - ND82068 (7) 1. Taxi passengers and their personal effects from Durban Station Taxi Rank through the RSA/Swaziland border at Golela/Lavumisa border post transit Swaziland through the Swaziland/Mozambique border at Namaacha border post to Maputo Taxi Rank. 2. Taxi passengers and their personal effects from Maputo Taxi Rank through the Swaziland/Mozambique border at Namaacha border post transit Swaziland through the RSA/Swaziland border at Golela/Lavumisa border post to Durban Station Taxi Rank. No passengers may be picked up or set down within Swaziland.

O.P. 199281(2) MAMETSA MK T/A MAM'S LUXURY TOURS I.N. 5206015690082 (3) Regions: Republic of South Africa/Botswana (4) 38 ALETTA STREET SILWERKRUIN PIETERSBURG 0699(5) **Renewal Permit**(6) Permit: 147451/1 = 1 x 70 passenger Bus (Single Deck) - DYT256N(7) 1. Passengers and Students of the Northern Province Community College and their personal effects and goods, from Sheshego Plaza, Sheshego Location through the RSA/Botswana border at Groblersbrug/Martin's Drift border post through the RSA/Botswana border at Kopfontein/Tlokweng border post to Selebi-Phikwe to Mahalapye to Francistown and Gaborone and return same route in reverse.

O.P. 199305(2) MASUGE D N I.N. 7109080732086(3) Regions: Republic of South Africa/Botswana (4) C/O RUSTENBURG BOTSWANA LONG DISTANCE TAXI ASSOCIATION PO BOX 502 BETHANIE 0270 (5) **New Permit** (6) 1 x 15 passenger Micro bus (7) 1. Taxi Passengers and their personal effects from Rustenburg Taxi Rank via Swartruggens and Zeerust to the RSA/Botswana border at Kopfontein/Tlokweng Border Post to Gaborone Taxi Rank, Botswana. 2. Taxi Passengers and their personal effects from Gaborone Taxi Rank, Botswana to the RSA/Botswana border at Kopfontein/Tlokweng Border Post via Zeerust and Swartruggens to Rustenburg Taxi Rank.

O.P. 199390(2) MONDLANE JM I.N. AB118418(3) Regions: Republic of South Africa/Mozambique (4) C/O MA-PRE TAXI ASSOCIATION 410 BEIRUT BLOCK 1 MABOPANE 0190(5) **New Permit**(6) 1 x 22 passenger Bus (Single Deck)(7) RSA TO MOZAMBIQUE: Taxi passengers and their personal effects from Eastern Platinum Mine and Wonderkop Mine to Bosman Street in Pretoria to Mabopane (Police Station) via N4 Bronkhorstspuit, Witbank, Belfast, Machadodorp, Nelspruit, Kaapmuiden, Malelane and Komatipoort through the RSA/Mozambique border at Lebombo border post to Maputo (Basha and Jardine Taxi Rank), Macia, Chokwe, Xai-Xai, Zavala, Maxixe and Massinga and Machaso and return via the same route in reverse.

O.P. 199416(2) MACAMO SE I.N. 6301019329180(3) Regions: Republic of South Africa/Mozambique (4) C/O G.W.T.S 701 BEKKERSDAL WESTONARIA 1780 (5) **Renewal Permit**(6) Permit: 264676/0 = 1 x 23 passenger Bus (Single Deck) - PGC936GP (7) Taxi Passengers and their personal effects from Westonaria Taxi Rank to Davis Street into Botha Street, turn right into Edward Street, R28, N12 to N4 through the RSA/Mozambique border at Lebombo/Ressano Garcia border post to Maputo, Gaza, Xai-Xai and return via the same route in reverse.

O.P. 199437(2) MAZIVILA F M I.N. 7401255286083(3) Regions: Republic of South Africa/Mozambique (4) NO 4611 REDFEI EXT 2&3 RANDFONTEIN 1744(5) **Renewal Permit**(6) Permit: 262253/5 = 1 x 14 passenger Micro bus - MCL157GP(7) Funeral parties and their personal effects from Randfontein via N4 through the RSA/Mozambique border at Lebombo/Ressano Garcia border post to Mozambique, Gaza, Xai-Xai and Inhambane and return via the same route in reverse.

O.P. 199469(2) MYENI M E I.N. 5905015525087 (3) Regions: Republic of South Africa/Swaziland (4) C/O KANGWANE SWAZI TAXI ASSOCIATION (5) **Permanent Application (Late Renewal)**(6) 2 x 27 passenger Bus (Single Deck)(7) ROUTE 1: Taxi passengers and their personal effects from Wanderers Street Taxi Rank, Kitchener Avenue, Broadway, Allum Extension into N12, N4, R33 Voortrekker Street, Carolina, R33, R17 through the RSA/Swaziland border at Oshoek border post via Piggs Peak, Mbabane to Manzini Taxi Rank, Helehele, Mafotsheni, Mpaka, Lukhu, Siteki, Simunye to Lomahasha border post and return via the

same route in reverse. **ALTERNATIVE ROUTE (ROUTE 1):** Taxi passengers and their personal effects from Wanderers Street Taxi Rank, Wolmarans Street, Saratoga Avenue, Bertrams Road, Bezuidenhout Street, Kitchener, Broadway, Allum Extension into N12, R50, R545, Bethal, N17, Ermelo N12 via Panbult to Piet Retief, R543 through the RSA/Swaziland border at Mahamba border post to Nhlangano join R145 to Hlatikhulu into King Moshoeshoe 2nd Highway to Manzini Taxi Rank and return via the same route in reverse. **ROUTE 2: (CARLETONVILLE MINES)** Taxi passengers and their personal effects from West Deep Level, Elandsrand, D.K. Deklary, West Deep Level No 3, West Deep Level No 2, East Driefontein No 5, East Driefontein, New Doorn Mine, Kloof Doorn Mine, Elsburg Mine, Lebanon and Cooke Mines 1,2 and 3 from there join N12 Johannesburg, Witbank join N14 turn right to R33 Carolina turn right to join R33 turn left join N17 through the RSA/Swaziland border at Oshoek border post join R55 turn left to R134 Piggs Peak, Mbabane to Manzini Taxi Rank and return via the same route in reverse.

ALTERNATIVE ROUTE (ROUTE 2): Taxi passengers and their personal effects from Carletonville Mines and Westonaria join N12 to Johannesburg, Germiston, Springs to R17 Delmas, turn left to R50 join Kriel R547, Bethal to R17 Ermelo join N2 via Panbult to Piet Retief join R145 through the RSA/Swaziland border at Mahamba border post to Nhlangano and Hlatikhulu Taxi Rank and return via the same route in reverse. **ROUTE 3:** Taxi passengers and their personal effects from Orkney Mines join N12 Klerksdorp, Stilfontein, Potchefstroom, N12 Witbank join N4 turn right to N33 Carolina, turn right to R33, turn left to R17 Barberton through the RSA/Swaziland border at Oshoek border post to Piggs Peak, Mbabane and Manzini Taxi Rank Mliba, Madlangempisi, Mhlangatane Buhleni and Msaweni and return via the same route in reverse. **ALTERNATIVE ROUTE (ROUTE 3):** Taxi passengers and their personal effects from Orkney Mines join N12, Klerksdorp, Stilfontein, Potchefstroom, N12, Johannesburg, Germiston, Springs, N17 to Delmas, R50 to R547, Bethal to R17, Ermelo join N2 via Panbult to Piet Retief Taxi Rank, join R145 through the RSA/Swaziland border at Mahamba border post to Nhlangano and Hlatikhulu Taxi Rank and return via the same route in reverse. **ROUTE 4:** Taxi passengers and their personal effects from Rustenburg Taxi Rank, join N4 to Pretoria and Witbank turn right to R33, turn left to R17, Barberton through the RSA/Swaziland border at Oshoek border post to Manzini Taxi Rank and return via the same route in reverse.

O.P. 199493(2) MASILELA SM I.N. 7007145684088(3) Regions: Republic of South Africa/Mozambique (4) C/O TOPSTAR TAXI ORGANISATION PO BOX 4337 NELSPRUIT 1200 (5) **Renewal Permit** (6) Permit: 266047/1 = 1 x 16 passenger Micro bus - CVP543MP(7) 1. Taxi Passengers and their personal effects from Nelspruit Taxi Rank via Kaapmuiden, Malelane, Hectorspruit and Komatipoort through the RSA/Mozambique border at Lebombo/Ressano Garcia border post to Maputo Taxi Rank in Mozambique. 2. Taxi Passengers and their personal effects from Maputo Taxi Rank in Mozambique through the RSA/Mozambique border at Lebombo/Ressano Garcia border post via Komatipoort, Hectorspruit, Malelane and Kaapmuiden to Nelspruit Taxi Rank.

O.P. 199490(2) ZITHA LJ I.N. 6710025669084(3) Regions: Republic of South Africa/Mozambique (4) C/O TOPSTAR TAXI ORGANISATION PO BOX 4337 NELSPRUIT 1200(5) **Renewal Permit** (6) Permit : 81908/5 = 1 x 16 passenger Micro bus - CRY527MP(7) 1. Taxi Passengers and their personal effects from Nelspruit Taxi Rank, via Kaapmuiden, Malelane, Hectorspruit and Komatipoort through the RSA/Mozambique border at Lebombo/Ressano Garcia border post to Maputo Taxi Rank. 2. Taxi Passengers and their personal effects from Maputo Taxi Rank through the RSA/Mozambique border at Lebombo/Ressano Garcia border post via

Komatipoort, Hectorspruit, Malelane and Kaapmuiden to Nelspruit Taxi Rank.

O.P. 199511(2) MUDAU K P I.N. 6912246128086(3) Regions: Republic of South Africa/Lesotho (4) C/O WEDELA TAXI ASSOCIATION P O BOX 30 PHOFUNG ELANDSRAND 2500 (5) **Renewal Permit** (6) Permit: 265250/0 = 1 x 16 passenger Micro bus - BXP338GP Permit: 265251/0 = 1 x 16 passenger Micro bus - NXN599GP(7) 1. Taxi Passengers and their personal effects crossing and/or intending to cross the border to Lesotho from Carletonville Taxi Rank via Parys, Vredefort, Kroonstad, Steynsrus, Senekal, Marquard, Clocolan and Ladybrand through the RSA/Lesotho border at Maseru Bridge border post to Maseru Taxi Rank and return via the same route in reverse. 2. Taxi Passengers and their personal effects from Carletonville Taxi Rank via Parys, Vredefort, Kroonstad, Steynsrus, Senekal and Rosendal through the RSA/Lesotho border at Ficksburg Bridge/Maputsoe border post to Maputsoe Taxi Rank and return via the same route in reverse. Taxi Passengers and their personal effects crossing and/or intending to cross the border to Lesotho from Carletonville Taxi Rank via Sebokeng, Vanderbijlpark, Sasolburg, Heilbron, Petrus Steyn, Reitz, Bethlehem and Fouriesburg through the RSA/Lesotho border at Caledonspoort/Butha-Buthe border post to Butha-Buthe Taxi Rank and return via the same route in reverse.

O.P. 199538(2) MSIMANGO JM I.N. 6802175620080(3) Regions: Republic of South Africa/Mozambique (4) C/O BENONI TAXI ASSOCIATION PO BOX 2585 BENONI 1500 (5) **Renewal Permit** (6) Permit: 257079/0 = 1 x 16 passenger Micro bus - CTF573GP(7) 1. Taxi Passengers and their personal effects from Benoni Station Taxi Rank via N12 and N4 through the RSA/Mozambique border at Lebombo border post to Maputo Taxi Rank. 2. Taxi Passengers and their personal effects from Maputo Taxi Rank through the RSA/Mozambique border at Lebombo via N4 and N12 to Benoni Station Taxi Rank.

O.P. 199565(2) NDLOVU H I.N. 6402055703088 (3) Regions: Republic of South Africa/Transit Botswana/Zimbabwe (4) C/O JBZ TAXI ASSOCIATION PO BOX 763 BRAMLEY 2018 (5) **Renewal Permit** (6) Permit: 34378/8 = 1 x 14 passenger Micro bus - LKC024GP Permit: 34379/7 = 1 x 14 passenger Micro bus - HSG990GP(7) 1. Taxi passengers and their personal effects from Quartz Street Taxi Rank via Magaliesburg and Zeerust to the RSA/Botswana border at Kopfontein/Tlokweng border post via Gaborone Taxi Rank, Francistown, Serule, Phalapye, Mahalapye, Kgatleng and Gaborone to the Botswana/Zimbabwe border at Plumtree/Ramokawebana border post to Bulawayo Taxi Rank and return via the same route in reverse. NO PASSENGERS MAY BE PICKED UP OR SET DOWN WITHIN BOTSWANA. 2. Taxi Passengers and their personal effects from Quartz Street Taxi Rank to the RSA/Zimbabwe border at Beit Bridge border post to Bulawayo Taxi Rank and Plumtree Taxi Rank and return via the same route in reverse.

O.P. 199574(2) HUBERT KALMEIER TRAVEL CC T/A LOWVELD LINK I.N. 922308923 (3) Regions: Republic of South Africa/Swaziland (4) P O BOX 2282 WHITERIVER 1240(5) **New Permit**(6) 1 x 17 passenger Bus (Single Deck)(7) 1. Pupils of Uplands College and their personal effects from Whiteriver to the RSA/Swaziland border at Oshoek/Ngwenya border post. 2. Pupils of Uplands College and their personal effects from the RSA/Swaziland border at Oshoek/Ngwenya border post to Whiteriver.

O.P. 199607(2) NHLAPO J M I.N. 5006235244086(3) Regions: Republic of South Africa/Botswana (4) C/O LIMPOPO ZAMBEZI TRANSPORT DARRAGH HOUSE NO 214B CORNER OF PLEIN & WANDERER JOHANNESBURG 2001 (5) **Renewal**

Permit (6) Permit: 247580/0 = 1 x 16 passenger Micro bus - PLD125GP
 (7) 1. Taxi Passengers and their personal effects from Park Station Taxi Rank in Johannesburg via N1, Potgietersrus on the Martin's Drift Road via Mahwelereng, Limburg, Baltimore and Tom Burke through the RSA/Botswana border at Groblersbrug/Martin's Drift border post via Serule, Lerala to Francistown Taxi Rank and return via the same route in reverse.

O.P. 199664 (2) **NOMAD ADVENTURE TOURS & SAFARIS CC** I.N. 970168223
 (3) Regions: Republic of South Africa - Tourism Transit (4) PO BOX 2600 SOMERSET WEST 7129 (5) **Renewal Permit** (6) Permit: 152392/1 = 1 x 17 passenger Bus (Single Deck) - CA360413 (7) Tourists and their personal effects. **BOTSWANA:** Tourists and their personal effects touring or transiting through the Republic of Botswana: 1. From a point within the Republic of South Africa touring or transiting the Republic of Botswana via the RSA/Botswana border at: a) Ramatlabama or: b) Kopfontein, c) Skilpadshek, d) Groblersbrug, e) Stockpoort and f) Pontdrift border posts. 2. From a point within the Republic of Botswana to a point within the Republic of South Africa via the Botswana/RSA border at: a) Pontdrift or: b) Martin's Drift, c) Parr's Halt, d) Tlokweng, e) Pioneers Gate and f) Ramatlabama border posts. **LESOTHO:** Tourists and their personal effects on tour into the Kingdom of Lesotho: 1. From a point within the Republic of South Africa touring the Kingdom of Lesotho via the RSA/Lesotho border at: a) Caledonspoort or: b) Ficksburg Bridge, c) Maseru Bridge, d) Van Rooyens Gate and e) Qacha's Nek, f) Ramatseliso's Gate, g) Tele Bridge, h) Sephapu's Gate, i) Peka Bridge, j) Monontsa's Pass, k) Sani-Pass, l) Ongeluksnek and m) Bushman's Nek border posts. 2. From a point within the Kingdom of Lesotho to a point within the Republic of South Africa via the Lesotho/RSA border at: a) Caledonspoort or: b) Maputsoe, c) Maseru Bridge, d) Makhaleng Bridge, e) Qacha's Nek, f) Ramatseliso's Gate, g) Tele Bridge, h) Sephapu's Gate, i) Peka Bridge, j) Monontsa's Pass, k) Sani-Pass l) Ongeluksnek and m) Nkonkoana border posts. **NAMIBIA:** Tourists and their personal effects touring or transiting through the Republic of Namibia: 1. From a point within the Republic of South Africa touring or transiting the Republic of Namibia via the RSA/Namibia border at: a) Vioolsdrift or: b) Onseepkans and c) Nakop border posts, or the RSA/Botswana border gate at d) Ramatlabama or: e) Skilpadshek, f) Kopfontein and g) Groblersbrug border posts, in transit or touring through the Republic of Botswana to the Botswana/Namibia border at: h) Buitepos or: i) Mohembo and j) Ngoma border posts. 2. From a point within the Republic of Namibia to a point within the Republic of South Africa via the Namibia/RSA border at: a) Noordoewer or: b) Vioolsdrift and c) Ariamsvlei border posts, or the Namibia/Botswana border at: d) Buitepos, e) Mohembo and f) Ngoma border posts, touring or transiting through the Republic of Botswana to the Botswana/RSA border at: g) Ramatlabama or: h) Pioneers Gate, i) Tlokweng and j) Martin's Drift border posts. **SWAZILAND:** Tourists and their personal effects touring or transiting through the Kingdom of Swaziland: 1. From a point within the Republic of South Africa touring or transiting through the Kingdom of Swaziland via the RSA/Swaziland border at: a) Border Gate or: b) Jeppe's Reef, c) Josefsdal, d) Oshoek, e) Nerston, f) Houtkop g) Mahamba and h) Golela border posts or the Swaziland/Mozambique border at: i) Mhlumeni or j) Namaacha border post. 2. From a point within the Kingdom of Swaziland to a point within the Republic of South Africa via the Swaziland/RSA border at: a) Mananga or: b) Matsamo, c) Bulembu, d) Ngwenya, e) Sandlane, f) Sicunusa, g) Mahamba and h) Lavumisa border posts, or the Mozambique/Swaziland border at: i) Goba Fronteira or j) Lomahasha border posts. **ZIMBABWE:** Tourists and their personal effects on tour into or through Zimbabwe: 1. From

a point situated within the Republic of South Africa touring or transiting the Republic of Zimbabwe via the RSA/Zimbabwe border at: a) Beit Bridge or the RSA/Botswana border post at: b) Ramatlabama or: c) Skilpadshek, d) Kopfontein, e) Groblersbrug, f) Stockpoort and g) Pontdrift border posts, touring or transiting through the Republic of Botswana to the Botswana/Zimbabwe border at: h) Kazungula or i) Plumtree border posts, or through the Zimbabwe/Mozambique border at: j) Mutare or: k) Mt Selinda, l) Nyama-Panda border posts. 2. From a point within the Republic of Zimbabwe touring or transiting through the Republic of South Africa, via the Zimbabwe/RSA border at: a) Beit Bridge border post, or the Zimbabwe/Botswana border at: b) Plumtree or c) Kazungula border post, touring or transiting through the Republic of Botswana to the Botswana/RSA border at: d) Pontdrift or: e) Martin's Drift, f) Parr's Halt, g) Tlokweng, h) Pioneers Gate and i) Ramatlabama border posts, or the Zimbabwe/Mozambique border at: j) Machipanda or: k) Espungabera, l) Cochemane border posts. **MOZAMBIQUE:** Tourists and their personal effects on tour into or through the Republic of Mozambique: 1. From a point within the Republic of South Africa touring or transiting through the Republic of Mozambique via the RSA/Mozambique border at: a) Lebombo border post, or the RSA/Swaziland border at: b) Golela or: c) Mahamba, d) Nerston, e) Oshoek, f) Josefsdal and g) Jeppe's Reef border post, touring or transiting through the Kingdom of Swaziland to the Swaziland/Mozambique border at: h) Lomahasha border post, or through the Mozambique/Zimbabwe border at: i) Mutare or j) Mt Selinda and k) Nyama-panda border posts. 2. From a point situated within the Republic of Mozambique to a point within the Republic of South Africa via the Mozambique/RSA border at: a) Ressano Garcia border post, or the Mozambique/Swaziland border at: b) Namaacha touring or transiting through the Kingdom of Swaziland to the Swaziland/RSA border at: c) Lavumisa or: d) Mahamba, e) Sandlane, f) Ngwenya, g) Bulembu and h) Matsamo border posts, or through the Mozambique/Zimbabwe border at: i) Mutare or: j) Espungabera and k) Cochemane border posts. **ZAMBIA:** Tourists and their personal effects on tour into and through the Republic of Zambia. 1. From a point within the Republic of South Africa touring or transiting within the Republic of Zambia via the RSA/Zimbabwe border at: a) Beit Bridge border post, touring or transiting through Zimbabwe to the Zimbabwe/Zambia border at: b) Chirundu or: c) Kariba, d) Kazungula and e) Victoria Falls border posts, or via the RSA/Botswana border at: f) Ramatlabama or: g) Skilpadshek, h) Kopfontein, i) Groblersbrug, j) Stockpoort and k) Pontdrift border posts, touring or transiting through the Republic of Botswana to the Botswana/Zambia border at: l) Kazungula, or through the Botswana/Zimbabwe border post at: m) Kazungula Road or: n) Padamatenga and o) Plumtree border posts. 2. From a point within the Republic of Zambia to a point within the Republic of South Africa via the Zambia/Zimbabwe border at: a) Chirundu border or: b) Siavonga, c) Livingstone and d) Kazungula border posts, in transit or touring through the Republic of Zimbabwe to the Zimbabwe/RSA border at: e) Beit Bridge border post, or in transit or touring through the Republic of Zimbabwe to the Zimbabwe/Botswana border at: f) Ramokwebana or: g) Padamatenga and h) Kazungula Road border post, in transit or touring through the Republic of Botswana to the Botswana/RSA border at: i) Pontdrift or: j) Martin's Drift, k) Parr's halt, l) Tlokweng, m) Pioneers Gate and n) Ramatlabama or through the Zambia/Botswana border post at: o) Kazungula Ferry border posts. **MALAWI:** Tourists and their personal effects touring or transiting through the Republic of Malawi. 1. From a point within the Republic of South Africa to a point within the Republic of Malawi via the RSA/Zimbabwe border at: a) Beit Bridge border post in transit or touring through Zimbabwe to the Zimbabwe/Mozambique border at: b)

Nyama-panda or: c) Mt Selinda, d) Mutare and e) Sango border posts, in transit or touring through Mozambique to the Mozambique/Malawi border at: f) Zobue or: g) Milange, h) Ulongwe and i) Mandimba border posts, or from a point within the RSA to the RSA/Mozambique border at: j) Lebombo border post touring or transiting through Mozambique to the Mozambique/Malawi border at: k) Zobue border post, or to the RSA/Swaziland border at: l) Border Gate or: m) Jeppe's Reef, n) Josefsdal, o) Oshoek, p) Nerston q) Mahamba or r) Golela border posts touring or transiting through Swaziland to the Swaziland/Mozambique border at: s) Lomahasha or t) Goba Fronteira border posts in transit to the Mozambique/Malawi border at: u) Zobue border post. 2. From a point within the Republic of Malawi to a point within the Republic of South Africa via the Malawi/Mozambique border at: a) Mwanza border post, touring or transiting Mozambique to the Mozambique/RSA border at: b) Ressano Garcia border post, touring or transiting Mozambique to the Mozambique/Zimbabwe border at: c) Cochemane or: d) Chicualacuala, e) Espungabera and f) Machipanda border posts, touring or transiting Zimbabwe to the Zimbabwe/RSA border at: g) Beit Bridge border post or from Mwanza to the Mozambique/Swaziland border at: h) Lomahasha or i) Mhlumeni border posts, touring or transiting Swaziland to the Swaziland/RSA border at: j) Mananga or: k) Matsamo, l) Bulembu, m) Ngwenya, n) Sandlane, o) Mahamba and p) Lavumisa border posts. NOTE: Subject to the condition that no scheduled inter-city or inter-town services may be operated in terms of this permit.

O.P. 199666 (2) COACHCOR SA (PTY) LTD T/A PROTOURS I.N. 199900851507 (3) Regions: Republic of South Africa - Tourism Transit (4) PO BOX 14400 LYTTELTON 0157 (5) **Renewal Permit** (6) Permit: 234440/0 = 1 x 45 passenger Bus (Single Deck) - CWV330GP (7) **SOUTH AFRICA - SWAZILAND:** Tourists and their personal effects from points within South Africa to points within Swaziland through the RSA/Swaziland border at (see list below); and/or tourists from points within Swaziland to points within South Africa through the Swaziland/RSA border at (see border post list below): South Africa/Swaziland: Bordergate/Mananga; Jeppe's Reef/Matsamo; Josefsdal/Bulembu; Oshoek/Ngwenya; Lundzi/Waverley; Nerston/Sandlane; Houtkop; Bothashoop; Mahamba; Golela/Lavumisa. **SWAZILAND - MOZAMBIQUE:** Tourists and their personal effects from points within Swaziland to points within Mozambique through the Swaziland/Mozambique border at border post (see list below); and/or tourists and their personal effects from points within Mozambique to points within Swaziland through the Mozambique/Swaziland border at (see border post list below): **Swaziland/Mozambique:** Lomahasha/Namaacha Mhlumeni/Gorba Fronteira. **MOZAMBIQUE - MALAWI:** Tourists and their personal effects from points within Mozambique to points within Malawi through the Mozambique/Malawi border at (see border post list below); and/or tourists and their personal effects from points within Malawi to points within Mozambique through the Malawi/Mozambique border at (see border post list below); Mozambique/Malawi: Ulongwe/Dedza; Zobue/Mwanza; Milange/Mulanje; Mandimba/Chipode. **MOZAMBIQUE - ZIMBABWE:** Tourists and their personal effects from points within Mozambique to points within Zimbabwe through the Mozambique/Zimbabwe border at (see border post list below); and/or tourists and their personal effects from points within Zimbabwe to points within Mozambique through the Mozambique/Zimbabwe border at (see border post list below): Mozambique/Zimbabwe: Chicualacuala/Sango; Espungabera/Mount Selinda; Machipanda/Forbes-Mutare; Rotunda/Cashel; Chohemane/Nyamapanda; Mecumbura/Mukumbura; Zumbo/Kanyemba. **SOUTH AFRICA - MOZAMBIQUE:** Tourists and their personal effects from points within South Africa to points within Mozambique through the RSA/Mozambique border at (see border post list below); and/or tourists and their personal effects

from points within Mozambique to points within South Africa through the Mozambique/RSA border at (see border post list below):

South Africa/Mozambique: Lebombo/Ressano Garcia. **SOUTH AFRICA -**

ZIMBABWE: Tourists and their personal effects from points within South Africa to points within Zimbabwe through the RSA/Zimbabwe border at (see border post list below); and/or tourists and their personal effects from points within Zimbabwe to points within South Africa through the Zimbabwe/RSA border at (see border post list below):

South Africa/Zimbabwe: Beit Bridge/Beit Bridge. **ZIMBABWE - ZAMBIA:**

Tourists and their personal effects from points within Zimbabwe to points within Zambia through the Zimbabwe/Zambia border at (see border post list below); and/or tourists and their personal effects from points within Zambia to points within Zimbabwe through the Zambia/Zimbabwe border at (see border post list below):

Zimbabwe/Zambia: Victoria Falls/Livingstone; Kariba/Kariba;

Chirundu/Chirundu. **ZAMBIA - MALAWI:** Tourists and their personal

effects from points within Zambia to points within Malawi through the Zambia/Malawi border at (see border post list below); and/or tourists

and their personal effects from points within Malawi to points within Zambia through the Malawi/Zambia border at (see border post list

below): Zambia/Malawi: Chipata/Mohinji. **ZIMBABWE - BOTSWANA:** Tourists

and their personal effects from points within Zimbabwe to points within Botswana through the Zimbabwe/Botswana border at (see border

post list below); and/or tourists and their personal effects from points within Botswana to points within Zimbabwe through the

Botswana/ Zimbabwe border at (see border post list below):

Zimbabwe/Botswana: Kazungula/Kazungula; Mpandamatenga/Mpandamatenga;

Plumtree/Ramokwebana. **SOUTH AFRICA - BOTSWANA:** Tourists and their

personal effects from points within South Africa to points within

Botswana through the RSA/Botswana border at (see border post list

below); and/or tourists and their personal effects from points within

Botswana to points within South Africa through the Botswana/RSA

border at (see border post list below): South Africa/Botswana:

Boshhoek; Bray; Derdepoort/Sikwane; Gemsbok; Grobler's Bridge/Martin's

Drift; Kopfontein/Tlokwen; Makgobistad; McCarthy'srust; Middelputs;

Mokopong; Platjan; Baine's Drift; Pontdrift; Ramatlabama;

Skilpadshok/Pioneer's Gate; Stockpoort/Parr's Halt;

Swartkopfontein/Ramotswa; Zanzibar. **BOTSWANA - ZAMBIA:** Tourists and

their personal effects from points within Botswana to points within

Zambia through the Botswana/Zambia border at (see border post list

below); and/or tourists and their personal effects from points within

Zambia to points within Botswana through the Mozambique/RSA border at

(see border post list below): Botswana/Zambia: Kazungula

Ferry/Kazungula Ferry. **BOTSWANA - NAMIBIA:** Tourists and their

personal effects from points within Botswana to points within Namibia

through the Botswana/Namibia border at (see border post list below);

and/or tourists and their personal effects from points within Namibia

to points within Botswana through the Namibia/Botswana border at (see

border post list below): Botswana/Namibia: Ngoma/Ngoma; Shakawe;

Buitepos/Mamuno; Mohebo/Mohebo. **NAMIBIA - ZAMBIA:** Tourists and

their personal effects from points within Namibia to points within

Zambia through the Namibia/Zambia border at (see border post list

below); and/or tourists and their personal effects from points within

Zambia to points within Namibia through the Zambia/Namibia border at

(see border post list below): Namibia/Zambia: Katima Mulilo/Sesheke.

SOUTH AFRICA - NAMIBIA: Tourists and their personal effects from

points within South Africa to points within Namibia through the

RSA/Namibia border at (see border post list below); and/or tourists

and their personal effects from points within Namibia to points

within South Africa through the Namibia/RSA border at (see border

post list below): South Africa/Namibia: Rietfontein/Rietfontein; Nakop/Ariamsvlei; Noenieput; Onseepkans/Velloorsdrif; Violsdrift/Noordoewer. **SOUTH AFRICA - LESOTHO:** Tourists and their personal effects from points within South Africa to points within Lesotho through the RSA/Lesotho border at (see border post list below); and/or tourists and their personal effects from points within Lesotho to points within South Africa through the Lesotho/RSA border at (see border post list below): South Africa/Lesotho: Caledonspoort/Butha-Buthe; Ficksburg Bridge/Maputsoe; Makhaleen Bridge; Maseru Bridge; Monontsapas; Ongeluksnek; Peka Bridge; Qacha's Nek; Ramatseliso Gate; Sani Pass; Sephapu'shek; Tele Bridge; Van Rooyen's Gate/Mafeteng. General Conditions: Any tour conducted in terms of this permit and route description must start and/or end within the Republic of South Africa.

O.P. 199674(2) WHICH WAY ADVENTURES (PTY) LTD I.N. 199700459007(3) Regions Transit (4) PO BOX 2600 SOMERSET WEST 7129(5) **Renewal Permit(6)** Permit: 99839/2 = 1 x 23 passenger Bus (Single Deck) - CFM32408 Permit: 99834/2 = 1 x 28 passenger Bus (Single Deck) - CFM61812 Permit: 99835/2 = 1 x 26 passenger Bus (Single Deck) - CFM31495 Permit: 99844/2 = 1 x 27 passenger Bus (Single Deck) - CFM61816 Permit: 99836/2 = 1 x 28 passenger Bus (Single Deck) - CFM29603 Permit: 99827/2 = 1 x 24 passenger Bus (Single Deck) - CFM33046(7) Tourists and their personal effects. **BOTSWANA:** Tourists and their personal effects touring or transiting through the Republic of Botswana: 1. From a point within the Republic of South Africa touring or transiting the Republic of Botswana via the RSA/Botswana border at: a) Ramatlabama or: b) Kopfontein, c) Skilpadshek, d) Groblersbrug, e) Stockpoort and f) Pontdrift border posts. 2. From a point within the Republic of Botswana to a point within the Republic of South Africa via the Botswana/RSA border at: a) Pontdrift or: b) Martin's Drift, c) Parr's Halt, d) Tlokwen, e) Pioneers Gate and f) Ramatlabama border posts. **LESOTHO:** Tourists and their personal effects on tour into the Kingdom of Lesotho: 1. From a point within the Republic of South Africa touring the Kingdom of Lesotho via the RSA/Lesotho border at: a) Caledonspoort or: b) Ficksburg Bridge, c) Maseru Bridge, d) Van Rooyens Gate and e) Qacha's Nek, f) Ramatseliso's Gate, g) Tele Bridge, h) Sephapu's Gate, i) Peka Bridge, j) Monontsa's Pass, k) Sani-Pass, l) Ongeluksnek and m) Bushman's Nek border posts. 2. From a point within the Kingdom of Lesotho to a point within the Republic of South Africa via the Lesotho/RSA border at: a) Caledonspoort or: b) Maputsoe, c) Maseru Bridge, d) Makhaleen Bridge, e) Qacha's Nek, f) Ramatseliso's Gate, g) Tele Bridge, h) Sephapu's Gate, i) Peka Bridge, j) Monontsa's Pass, k) Sani-Pass l) Ongeluksnek and m) Nkonkoana border posts. **NAMIBIA:** Tourists and their personal effects touring or transiting through the Republic of Namibia: 1. From a point within the Republic of South Africa touring or transiting the Republic of Namibia via the RSA/Namibia border at: a) Violsdrift or b) Onseepkans and c) Nakop border posts, or the RSA/Botswana border gate at d) Ramatlabama or: e) Skilpadshek, f) Kopfontein and g) Groblersbrug border posts, in transit or touring through the Republic of Botswana to the Botswana/Namibia border at: h) Buitepos or: i) Mohembo and j) Ngoma border posts. 2. From a point within the Republic of Namibia to a point within the Republic of South Africa via the Namibia/RSA border at: a) Noordoewer or: b) Violsdrift and c) Ariamsvlei border posts, or the Namibia/Botswana border at: d) Buitepos, e) Mohembo and f) Ngoma border posts, touring or transiting through the Republic of Botswana to the Botswana/RSA border at: g) Ramatlabama or: h) Pioneers Gate, i) Tlokwen and j) Martin's Drift border posts. **SWAZILAND:** Tourists and their personal effects touring or transiting

through the Kingdom of Swaziland: 1. From a point within the Republic of South Africa touring or transiting through the Kingdom of Swaziland via the RSA/Swaziland border at: a) Border Gate or: b) Jeppe's Reef, c) Josefsdal, d) Oshoek, e) Nerston, f) Houtkop g) Mahamba and h) Golela border posts or the Swaziland/Mozambique border at: i) Mhlumeni or j) Namaacha border post. 2. From a point within the Kingdom of Swaziland to a point within the Republic of South Africa via the Swaziland/RSA border at: a) Mananga or: b) Matsamo, c) Bulembu, d) Ngwenya, e) Sandlane, f) Sicunusa, g) Mahamba and h) Lavumisa border posts, or the Mozambique/Swaziland border at: i) Goba Fronteira or j) Lomahasha border posts. **ZIMBABWE:** Tourists and their

personal effects on tour into or through Zimbabwe: 1. From a point situated within the Republic of South Africa touring or transiting the Republic of Zimbabwe via the RSA/Zimbabwe border at: a) Beit Bridge or the RSA/Botswana border post at: b) Ramatlabama or: c) Skilpadshek, d) Kopfontein, e) Groblersbrug, f) Stockpoort and g) Pontdrift border posts, touring or transiting through the Republic of Botswana to the Botswana/Zimbabwe border at: h) Kazungula or i) Plumtree border posts, or through the Zimbabwe/Mozambique border at: j) Mutare or: k) Mt Selinda, l) Nyama-Panda border posts. 2. From a point within the Republic of Zimbabwe touring or transiting through the Republic of South Africa, via the Zimbabwe/RSA border at: a) Beit Bridge border post, or the Zimbabwe/Botswana border at: b) Plumtree or c) Kazungula border post, touring or transiting through the Republic of Botswana to the Botswana/RSA border at: d) Pontdrift or: e) Martin's Drift, f) Parr's Halt, g) Tlokweng, h) Pioneers Gate and i) Ramatlabama border posts, or the Zimbabwe/Mozambique border at: j) Machipanda or: k) Espungabera, l) Cochemane border posts. **MOZAMBIQUE:**

Tourists and their personal effects on tour into or through the Republic of Mozambique: 1. From a point within the Republic of South Africa touring or transiting through the Republic of Mozambique via the RSA/Mozambique border at: a) Lebombo border post, or the RSA/Swaziland border at: b) Golela or: c) Mahamba, d) Nerston, e) Oshoek, f) Josefsdal and g) Jeppe's Reef border post, touring or transiting through the Kingdom of Swaziland to the Swaziland/Mozambique border at: h) Lomahasha border post, or through the Mozambique/Zimbabwe border at: i) Mutare or j) Mt Selinda and k) Nyama-panda border posts. 2. From a point situated within the Republic of Mozambique to a point within the Republic of South Africa via the Mozambique/RSA border at: a) Ressano Garcia border post, or the Mozambique/Swaziland border at: b) Namaacha touring or transiting through the Kingdom of Swaziland to the Swaziland/RSA border at: c) Lavumisa or: d) Mahamba, e) Sandlane, f) Ngwenya, g) Bulembu and h) Matsamo border posts, or through the Mozambique/Zimbabwe border at: i) Mutare or: j) Espungabera and k) Cochemane border posts. **ZAMBIA:**

Tourists and their personal effects on tour into and through the Republic of Zambia. 1. From a point within the Republic of South Africa touring or transiting within the Republic of Zambia via the RSA/Zimbabwe border at: a) Beit Bridge border post, touring or transiting through Zimbabwe to the Zimbabwe/Zambia border at: b) Chirundu or: c) Kariba, d) Kazungula and e) Victoria Falls border posts, or via the RSA/Botswana border at: f) Ramatlabama or: g) Skilpadshek, h) Kopfontein, i) Groblersbrug, j) Stockpoort and k) Pontdrift border posts, touring or transiting through the Republic of Botswana to the Botswana/Zambia border at: l) Kazungula, or through the Botswana/Zimbabwe border post at: m) Kazungula Road or: n) Padamatenga and o) Plumtree border posts. 2. From a point within the Republic of Zambia to a point within the Republic of South Africa via the Zambia/Zimbabwe border at: a) Chirundu border or: b) Siavonga, c) Livingstone and d) Kazungula border posts, in transit or touring through the Republic of Zimbabwe to the Zimbabwe/RSA border at: e)

Beit Bridge border post, or in transit or touring through the Republic of Zimbabwe to the Zimbabwe/Botswana border at: f) Ramokawebana or: g) Padamatenga and h) Kazungula Road border post, in transit or touring through the Republic of Botswana to the Botswana/RSA border at: i) Pontdrift or: j) Martin's Drift, k) Parr's halt, l) Tlokweng, m) Pioneers Gate and n) Ramatlabama or through the Zambia/Botswana border post at: o) Kazungula Ferry border posts.

MALAWI: Tourists and their personal effects touring or transiting through the Republic of Malawi. 1. From a point within the Republic of South Africa to a point within the Republic of Malawi via the RSA/Zimbabwe border at: a) Beit Bridge border post in transit or touring through Zimbabwe to the Zimbabwe/Mozambique border at: b) Nyama-panda or: c) Mt Selinda, d) Mutare and e) Sango border posts, in transit or touring through Mozambique to the Mozambique/Malawi border at: f) Zobue or: g) Milange, h) Ulongwe and i) Mandimba border posts, or from a point within the RSA to the RSA/Mozambique border at: j) Lebombo border post touring or transiting through Mozambique to the Mozambique/Malawi border at: k) Zobue border post, or to the RSA/Swaziland border at: l) Border Gate or: m) Jeppe's Reef, n) Josefsdal, o) Oshoek, p) Nerston q) Mahamba or r) Golela border posts touring or transiting through Swaziland to the Swaziland/Mozambique border at: s) Lomahasha or t) Goba Fronteira border posts in transit to the Mozambique/Malawi border at: u) Zobue border post. 2. From a point within the Republic of Malawi to a point within the Republic of South Africa via the Malawi/Mozambique border at: a) Mwanza border post, touring or transiting Mozambique to the Mozambique/RSA border at: b) Ressano Garcia border post, touring or transiting Mozambique to the Mozambique/Zimbabwe border at: c) Cochemane or: d) Chicualacuala, e) Espungabera and f) Machipanda border posts, touring or transiting Zimbabwe to the Zimbabwe/RSA border at: g) Beit Bridge border post or from Mwanza to the Mozambique/Swaziland border at: h) Lomahasha or i) Mhlumeni border posts, touring or transiting Swaziland to the Swaziland/RSA border at: j) Mananga or: k) Matsamo, l) Bulembu, m) Ngwenya, n) Sandlane, o) Mahamba and p) Lavumisa border posts. NOTE: Subject to the condition that no scheduled inter-city or inter-town services may be operated in terms of this permit.

O.P. 199687(2) DLAMINI M D I.N. 6102085445086(3) Regions: Republic of South Africa/Swaziland (4) PRIVATE BAG X43 PIET RETIEF 2380(5)

Renewal Permit(6) Permit: 234040/1 = 1 x 26 passenger Bus (Single Deck) - CKD855MP(7) Taxi passengers and their personal effects from Vaal Reefs Mine Hostel No.1, 2, 4, 5, 8, 9, 10 and Muzi Muhle Shopping Centre situated in Klerksdorp through the RSA/Swaziland border at Oshoek and/or Mahamba border post to Mbabane and Manzini Taxi Ranks and return via the same route in reverse.

O.P. 199737(2) VAAL MASERU BUSDIENS (EDMS) BPK I.N. 6711062807K(3) Regions: Republic of South Africa/Mozambique (4) PO BOX 1488

KLERKSDORP 2570(5) **Renewal Permit(6)** Permit: 91366/2 = 1 x 62 passenger Bus (Single Deck) - DFJ684NW Permit: 91365/3 = 1 x 61 passenger Bus (Single Deck) - DVR482NW Permit: 91364/6 = 1 x 66 passenger Bus (Single Deck) - CKB282EC Permit: 91363/2 = 1 x 67 passenger Bus (Single Deck) - DDH314NW Permit: 91362/2 = 1 x 102 passenger Bus (Single Deck) - DLR798NW Permit: 91361/3 = 1 x 66 passenger Bus (Single Deck) - DKD451NW Permit: 91360/3 = 1 x 60 passenger Bus (Single Deck) - DTK969NW Permit: 91359/3 = 1 x 65 passenger Bus (Single Deck) - CJS230NW Permit: 91358/2 = 1 x 67 passenger Bus (Single Deck) - DCP749NW Permit: 91357/4 = 1 x 99 passenger Bus (Single Deck) - BCN072NW Permit: 91356/4 = 1 x 61 passenger Bus (Single Deck) - DVK675NW Permit: 91355/2 = 1 x 66 passenger Bus (Single Deck) - CJS234NW Permit: 91354/2 = 1 x 66

passenger Bus (Single Deck) - DHV508NW Permit: 91353/2 = 1 x 66
 passenger Bus (Single Deck) - DHY120NW Permit: 91352/5 = 1 x 70
 passenger Bus (Single Deck) - PVM042GP Permit: 91351/2 = 1 x 65
 passenger Bus (Single Deck) - CJR271NW Permit: 91350/2 = 1 x 60
 passenger Bus (Single Deck) - DTK968NW Permit: 91349/2 = 1 x 67
 passenger Bus (Single Deck) - DCV743NW Permit: 91348/6 = 1 x 68
 passenger Bus (Single Deck) - PWS040GP Permit: 91347/3 = 1 x 66
 passenger Bus (Single Deck) - DRH941NW Permit: 91346/3 = 1 x 67
 passenger Bus (Single Deck) - BCV259NW Permit: 91345/3 = 1 x 66
 passenger Bus (Single Deck) - CKB276EC Permit: 91344/3 = 1 x 60
 passenger Bus (Single Deck) - DVR484NW Permit: 91343/2 = 1 x 65
 passenger Bus (Single Deck) - BCT874NW Permit: 91342/2 = 1 x 60
 passenger Bus (Single Deck) - DTC592NW Permit: 91341/2 = 1 x 66
 passenger Bus (Single Deck) - BCS713NW Permit: 91340/2 = 1 x 67
 passenger Bus (Single Deck) - DHJ171NW Permit: 91339/4 = 1 x 60
 passenger Bus (Single Deck) - DVK678NW Permit: 91338/3 = 1 x 77
 passenger Bus (Single Deck) - PTM467GP Permit: 91337/2 = 1 x 65
 passenger Bus (Single Deck) - CMB736NW Permit: 91336/2 = 1 x 66
 passenger Bus (Single Deck) - CFT544NW Permit: 91335/2 = 1 x 66
 passenger Bus (Single Deck) - DCL590NW Permit: 91334/3 = 1 x 44
 passenger Bus (Single Deck) - DTC399NW Permit: 91333/4 = 1 x 22
 passenger Bus (Single Deck) - DYJ113NW Permit: 91332/3 = 1 x 66
 passenger Bus (Single Deck) - DBX901NW Permit: 91331/3 = 1 x 22
 passenger Bus (Single Deck) - DYJ115NW Permit: 91330/3 = 1 x 98
 passenger Bus (Single Deck) - DBN122NW Permit: 91329/6 = 1 x 96
 passenger Bus (Single Deck) - BCN070NW(7) Passengers on a particular

bus route and their personal effects, luggage and goods. FORWARD
 JOURNEYS: ROUTE 1 - FORWARD: From all mines, hostels, towns,
 terminuses, suburbs and townships in the Magisterial districts of
 Odendaalsrus, Welkom, Virginia, Theunissen and Henneman to the
 RSA/Mozambique border at Lebombo/Ressano Garcia. From the various
 pick up points as mentioned above with routes as approved with the
 relevant authorities to Vaal Maseru Bus Service depot or transfer
 depots. From there with routes as approved by the relevant
 authorities to Kroonstad. From Kroonstad with road N1 to Johannesburg
 and from there with road N12 in the direction of Witbank. Continue
 with N12 until it becomes N4 and follow N4 via Belfast, Waterval
 Boven, Nelspruit, Malelane, Hectorspruit, Komatipoort, to the
 RSA/Mozambique border at Lebombo/Ressano Garcia. ROUTE 1
 (alternative) - FORWARD: From the Vaal Maseru Bus Service depot or
 transfer depots with routes as approved by the relevant authorities
 to Road R30 via Bothaville to either holder depot at Klerksdorp or
 straight to Klerksdorp. From there with route N12 via Potchefstroom
 to either holder's depot at Carletonville or directly to
 Johannesburg. From there with route N12 via Johannesburg and continue
 as per route description on Route 1 to RSA/Mozambique border at
 Lebombo/Ressano Garcia. ROUTE 2 - FORWARD: From all mines, hostels,
 towns, terminuses, suburbs and townships in the Magisterial districts
 of Viljoenskroon, Bothaville and Klerksdorp with roads as approved by
 the relevant authority to the Vaal Maseru Bus Service depot or
 transfer depots. From there with roads as approved by the relevant
 authority to road N12 via Potchefstroom to either holder's depot at
 Carletonville or direct to Johannesburg and from there as per Route 1
 to RSA/Mozambique border at Lebombo/Ressano Garcia. ROUTE 3 -
 FORWARD: From all mines, hostels, towns, terminuses, suburbs and
 townships in the Magisterial districts of Potchefstroom, Westonaria,
 Oberholzer, Randfontein, Krugersdorp and Roodepoort with roads as
 approved by the relevant authority to the Vaal Maseru Bus Services
 depot or transfer depots. From there with roads as approved by the
 relevant authorities to road N12 via Johannesburg or either with
 routes as approved by the relevant authority via Park Station

Terminus en route to the road N4. From there as per route 1 to RSA/Mozambique border at Lebombo/Ressano Garcia. ROUTE 4 - FORWARD: From all mines, hostels, towns, terminuses, Suburbs and townships in the magisterial district of Rustenburg, Brits, Odi, Bafokeng and Thabazimbi with roads as approved by the relevant authorities to the Vaal Maseru Bus Service depot or transfer depots. From there with roads as approved by the relevant authorities to Road N4. Proceed with road N4 via Pretoria, Witbank and from there as per route 1 to RSA/Mozambique border at Lebombo/Ressano Garcia. RETURN JOURNEYS: ROUTE 1 - 4 RETURN: As per forward journey but in the opposite direction. Deviation of routes in case of any emergencies. Buses to turn off en route to holder depots if so required. Interchangeability of all buses on all routes. Routes through towns and cities as per agreement with the relevant authorities. Combination of routes as per passenger demand. On the forward routes passengers to be picked up en route to all pick-up points and on the return journeys passengers to be set down at all off loading points en route. Buses can stop at towns where last passenger is off loaded. MOZAMBIQUE ROUTES: FORWARD JOURNEYS: ROUTE 1 - FORWARD: From RSA/Mozambique border at Lebombo/Ressano Garcia to Maputo via Moamba, Boane, Matola to Maputo. In Maputo as per routes as agreed with the relevant authorities. ROUTE 2 - FORWARD: As per route 1 to Maputo. From Maputo via Marracuene to Macia. From Macia via Hokwe to Chokwe. ROUTE 3 - FORWARD: As per route 1 to Maputo. From Maputo via Marracuene, Macia to Xai-Xai. ROUTE 4 - FORWARD: As per route 1 to Maputo. From Maputo via Marracuene, Macia, Xai-Xai and from there to Chibuto and Mandlakaze. ROUTE 5 - FORWARD: As per route 1 to Maputo. From Maputo via Marracuene, Macia, Xai-Xai and from there to Maxixe. ROUTE 6 - FORWARD: As per route 1 to Maputo. From Maputo via Marracuene, Macia, Xai-Xai, Maxixe and from there to Massinga. ROUTE 7 - FORWARD: As per route 1 to Maputo. From Maputo via Marracuene, Macia, Xai-Xai, Maxixe, Massinga and from there to Vilankulu and Mabote. RETURN JOURNEYS: Return journeys - As per forward journeys but in opposite direction. Deviation of routes in case of any emergencies. Buses to turn off en route to holder depots if so required. Interchangeability of all buses on all routes. Routes through towns and cities as per agreement with the relevant authorities. Combination of routes as per passenger demand. On the return journeys passengers to be picked up en route to all pick-up points and on the forward journeys passengers to be set down at all off loading points en route. Buses can stop at towns where last passenger is off loaded.

O.P. 199795(2) TSEKA A I.N. 6403305295081(3) Regions: Republic of South Africa/Lesotho (4) C/O CARLETONVILLE UNITED TAXI ASSOCIATION PO BOX 794 CARLETONVILLE 2500 (5) **New Permit** (6) 1 x 16 passenger Micro bus (7) 1. Taxi Passengers and their personal effects crossing and/or intending to cross the border from Carletonville Main Taxi Rank via Fochville, Parys, Vredefort, Kroonstad, Steynsrus, Senekal, Marquard and Clocolan through the RSA/Lesotho border at Maseru Bridge border post to Maseru Taxi Rank and return via the same route in reverse. 2. Taxi Passengers and their personal effects crossing and/or intending to cross the border from Carletonville Main Taxi Rank via Fochville, Parys, Vredefort, Kroonstad, Steynsrus, Senekal, Marquard, Clocolan and Wepener through the RSA/Lesotho border at Van Rooyenshek/Mafeteng border post to Mafeteng Taxi Rank and return via the same route in reverse. 3. Taxi Passengers and their personal effects crossing and/or intending to cross the border from Carletonville Main Taxi Rank via Fochville, Sasolburg, Heilbron, Petrussteyn, Bethlehem and Fouriesburg through the RSA/Lesotho border at Caledonspoort/Butha Buthe border post to Butha-Buthe Taxi Rank and return via the same route in reverse. 4. Taxi Passengers and their

personal effects crossing and/or intending to cross the border from Carletonville Main Taxi Rank via Fochville, Parys, Vredefort, Kroonstad, Steynsrus, Senekal and Rosendal through the RSA/Lesotho border at Ficksburg Bridge/Maputsoe border post to Maputsoe Taxi Rank and return via the same route in reverse. 5. Taxi Passengers and their personal effects crossing and/or intending to cross the border from Carletonville Main Taxi Rank via Fochville, Parys, Vredefort, Kroonstad, Ventersburg, Winburg, Tweespruit, Hobhouse, Wepener, Zastron and Sterkspruit through the RSA/Lesotho border at Tele Bridge border post to Tele Bridge Taxi Rank and return via the same route in reverse. 6. Taxi Passengers and their personal effects crossing and/or intending to cross the border from Carletonville Main Taxi Rank via Fochville, Parys, Vredefort, Kroonstad, Ventersburg, Winburg, Tweespruit, Hobhouse, Wepener, Zastron and Sterkspruit through the RSA/Lesotho border at Makhaleng Bridge border post to Makhaleng Taxi Rank and return via the same route in reverse.

O.P. 199796(2) MOLEFE RT I.N. 5909305320084 (3) Regions: Republic of South Africa/Lesotho (4) C/O CARLETONVILLE UNITED TAXI ASSOCIATION PO BOXES 794 CARLETONVILLE 2500(5) **New Permit**(6) 1-x 16 passenger Micro bus (7) 1. Taxi Passengers and their personal effects crossing and/or intending to cross the border from Carletonville Main Taxi Rank via Fochville, Parys, Vredefort, Kroonstad, Steynsrus, Senekal, Marquard and Clocolan through the RSA/Lesotho border at Maseru Bridge border post to Maseru Taxi Rank and return via the same route in reverse. 2. Taxi Passengers and their personal effects crossing and/or intending to cross the border from Carletonville Main Taxi Rank via Fochville, Parys, Vredefort, Kroonstad, Steynsrus, Senekal, Marquard, Clocolan and Wepener through the RSA/Lesotho border at Van Rooyenshek/Mafeteng border post to Mafeteng Taxi Rank and return via the same route in reverse. 3. Taxi Passengers and their personal effects crossing and/or intending to cross the border from Carletonville Main Taxi Rank via Fochville, Sasolburg, Heilbron, Petrussteyn, Bethlehem and Fouriesburg through the RSA/Lesotho border at Caledonspoort/Butha Buthe border post to Butha-Buthe Taxi Rank and return via the same route in reverse. 4. Taxi Passengers and their personal effects crossing and/or intending to cross the border from Carletonville Main Taxi Rank via Fochville, Parys, Vredefort, Kroonstad, Steynsrus, Senekal and Rosendal through the RSA/Lesotho border at Ficksburg Bridge/Maputsoe border post to Maputsoe Taxi Rank and return via the same route in reverse. 5. Taxi Passengers and their personal effects crossing and/or intending to cross the border from Carletonville Main Taxi Rank via Fochville, Parys, Vredefort, Kroonstad, Ventersburg, Winburg, Tweespruit, Hobhouse, Wepener, Zastron and Sterkspruit through the RSA/Lesotho border at Tele Bridge border post to Tele Bridge Taxi Rank and return via the same route in reverse. 6. Taxi Passengers and their personal effects crossing and/or intending to cross the border from Carletonville Main Taxi Rank via Fochville, Parys, Vredefort, Kroonstad, Ventersburg, Winburg, Tweespruit, Hobhouse, Wepener, Zastron and Sterkspruit through the RSA/Lesotho border at Makhaleng Bridge border post to Makhaleng Taxi Rank and return via the same route in reverse.

O.P. 199848(2) TOURS UNLIMITED (PTY) LTD I.N. 900572907(3) Regions: Republic of South Africa - Tourism Transit (4) PO BOX 3099 TYGERVALLEY 7536 (5) **New Permit** (6) 1 x 45 passenger Bus (Single Deck)(7) Tourists and their personal effects. **BOTSWANA:** Tourists and their personal effects touring or transiting through the Republic of Botswana: 1. From a point within the Republic of South Africa touring or transiting the Republic of Botswana via the RSA/Botswana border at: a) Ramatlabama or: b) Kopfontein, c) Skilpadshek, d)

Groblersbrug, e) Stockpoort and f) Pontdrift border posts. 2. From a point within the Republic of Botswana to a point within the Republic of South Africa via the Botswana/RSA border at: a) Pontdrift or: b) Martin's Drift, c) Parr's Halt, d) Tlokweng, e) Pioneers Gate and f) Ramatlabama border posts. **LESOTHO:** Tourists and their personal

effects on tour into the Kingdom of Lesotho: 1. From a point within the Republic of South Africa touring the Kingdom of Lesotho via the RSA/Lesotho border at: a) Caledonspoort or: b) Ficksburg Bridge, c) Maseru Bridge, d) Van Rooyens Gate and e) Qacha's Nek, f)

Ramatseleiso's Gate, g) Tele Bridge, h) Sephapu's Gate, i) Peka Bridge, j) Monontsa's Pass, k) Sani-Pass, l) Ongeluksnek and m) Bushman's Nek border posts. 2. From a point within the Kingdom of Lesotho to a point within the Republic of South Africa via the Lesotho/RSA border at: a) Caledonspoort or: b) Maputsoe, c) Maseru Bridge, d) Makhaleng Bridge, e) Qacha's Nek, f) Ramatseleiso's Gate, g) Tele Bridge, h) Sephapu's Gate, i) Peka Bridge, j) Monontsa's Pass, k) Sani-Pass l) Ongeluksnek and m) Nkonkoana border posts.

NAMIBIA: Tourists and their personal effects touring or transiting through the Republic of Namibia: 1. From a point within the Republic of South Africa touring or transiting the Republic of Namibia via the RSA/Namibia border at: a) Vioolsdrift or b) Onseepkans and c) Nakop border posts, or the RSA/Botswana border gate at d) Ramatlabama or: e) Skilpadshek, f) Kopfontein and g) Groblersbrug border posts, in transit or touring through the Republic of Botswana to the

Botswana/Namibia border at: h) Buitepos or: i) Mohembo and j) Ngoma border posts. 2. From a point within the Republic of Namibia to a point within the Republic of South Africa via the Namibia/RSA border at: a) Noordoewer or: b) Vioolsdrift and c) Ariamsvlei border posts, or the Namibia/Botswana border at: d) Buitepos, e) Mohembo and f) Ngoma border posts, touring or transiting through the Republic of Botswana to the Botswana/RSA border at: g) Ramatlabama or: h) Pioneers Gate, i) Tlokweng and j) Martin's Drift border posts.

SWAZILAND: Tourists and their personal effects touring or transiting through the Kingdom of Swaziland: 1. From a point within the Republic of South Africa touring or transiting through the Kingdom of Swaziland via the RSA/Swaziland border at: a) Border Gate or: b) Jeppe's Reef, c) Josefsdal, d) Oshoek, e) Nerston, f) Houtkop g) Mahamba and h) Golela border posts or the Swaziland/Mozambique border at: i) Mhlumeni or j) Namaacha border post. 2. From a point within

the Kingdom of Swaziland to a point within the Republic of South Africa via the Swaziland/RSA border at: a) Mananga or: b) Matsamo, c) Bulembu, d) Ngwenya, e) Sandlane, f) Sicunusa, g) Mahamba and h) Lavumisa border posts, or the Mozambique/Swaziland border at: i) Goba Fronteira or j) Lomahasha border posts. **ZIMBABWE:** Tourists and their

personal effects on tour into or through Zimbabwe: 1. From a point situated within the Republic of South Africa touring or transiting the Republic of Zimbabwe via the RSA/Zimbabwe border at: a) Beit Bridge or the RSA/Botswana border post at: b) Ramatlabama or: c) Skilpadshek, d) Kopfontein, e) Groblersbrug, f) Stockpoort and g) Pontdrift border posts, touring or transiting through the Republic of Botswana to the Botswana/Zimbabwe border at: h) Kazungula or i) Plumtree border posts, or through the Zimbabwe/Mozambique border at: j) Mutare or: k) Mt Selinda, l) Nyama-Panda border posts. 2. From a point within the Republic of Zimbabwe touring or transiting through the Republic of South Africa, via the Zimbabwe/RSA border at: a) Beit Bridge border post, or the Zimbabwe/Botswana border at: b) Plumtree or c) Kazungula border post, touring or transiting through the

Republic of Botswana to the Botswana/RSA border at: d) Pontdrift or: e) Martin's Drift, f) Parr's Halt, g) Tlokweng, h) Pioneers Gate and i) Ramatlabama border posts, or the Zimbabwe/Mozambique border at: j) Machipanda or: k) Espungabera, l) Cochemane border posts. **MOZAMBIQUE:**

Tourists and their personal effects on tour into or through the Republic of Mozambique: 1. From a point within the Republic of South Africa touring or transiting through the Republic of Mozambique via the RSA/Mozambique border at: a) Lebombo border post, or the RSA/Swaziland border at: b) Golela or: c) Mahamba, d) Nerston, e) Oshoek, f) Josefsdal and g) Jeppe's Reef border post, touring or transiting through the Kingdom of Swaziland to the Swaziland/Mozambique border at: h) Lomahasha border post, or through the Mozambique/Zimbabwe border at: i) Mutare or j) Mt Selinda and k) Nyama-panda border posts. 2. From a point situated within the Republic of Mozambique to a point within the Republic of South Africa via the Mozambique/RSA border at: a) Ressano Garcia border post, or the Mozambique/Swaziland border at: b) Namaacha touring or transiting through the Kingdom of Swaziland to the Swaziland/RSA border at: c) Lavumisa or: d) Mahamba, e) Sandlane, f) Ngwenya, g) Bulembu and h) Matsamo border posts, or through the Mozambique/Zimbabwe border at: i) Mutare or: j) Espungabera and k) Cochemane border posts. **ZAMBIA:**

Tourists and their personal effects on tour into and through the Republic of Zambia. 1. From a point within the Republic of South Africa touring or transiting within the Republic of Zambia via the RSA/Zimbabwe border at: a) Beit Bridge border post, touring or transiting through Zimbabwe to the Zimbabwe/Zambia border at: b) Chirundu or: c) Kariba, d) Kazungula and e) Victoria Falls border posts, or via the RSA/Botswana border at: f) Ramatlabama or: g) Skilpadshek, h) Kopfontein, i) Groblersbrug, j) Stockpoort and k) Pontdrift border posts, touring or transiting through the Republic of Botswana to the Botswana/Zambia border at: l) Kazungula, or through the Botswana/Zimbabwe border post at: m) Kazungula Road or: n) Padamatenga and o) Plumtree border posts. 2. From a point within the Republic of Zambia to a point within the Republic of South Africa via the Zambia/Zimbabwe border at: a) Chirundu border or: b) Siavonga, c) Livingstone and d) Kazungula border posts, in transit or touring through the Republic of Zimbabwe to the Zimbabwe/RSA border at: e) Beit Bridge border post, or in transit or touring through the Republic of Zimbabwe to the Zimbabwe/Botswana border at: f) Ramokawebana or: g) Padamatenga and h) Kazungula Road border post, in transit or touring through the Republic of Botswana to the Botswana/RSA border at: i) Pontdrift or: j) Martin's Drift, k) Parr's halt, l) Tlokweng, m) Pioneers Gate and n) Ramatlabama or through the Zambia/Botswana border post at: o) Kazungula Ferry border posts.

MALAWI: Tourists and their personal effects touring or transiting through the Republic of Malawi. 1. From a point within the Republic of South Africa to a point within the Republic of Malawi via the RSA/Zimbabwe border at: a) Beit Bridge border post in transit or touring through Zimbabwe to the Zimbabwe/Mozambique border at: b) Nyama-panda or: c) Mt Selinda, d) Mutare and e) Sango border posts, in transit or touring through Mozambique to the Mozambique/Malawi border at: f) Zobue or: g) Milange, h) Ulongwe and i) Mandimba border posts, or from a point within the RSA to the RSA/Mozambique border at: j) Lebombo border post touring or transiting through Mozambique to the Mozambique/Malawi border at: k) Zobue border post, or to the RSA/Swaziland border at: l) Border Gate or: m) Jeppe's Reef, n) Josefsdal, o) Oshoek, p) Nerston q) Mahamba or r) Golela border posts touring or transiting through Swaziland to the Swaziland/Mozambique border at: s) Lomahasha or t) Goba Fronteira border posts in transit to the Mozambique/Malawi border at: u) Zobue border post. 2. From a point within the Republic of Malawi to a point within the Republic of South Africa via the Malawi/Mozambique border at: a) Mwanza border post, touring or transiting Mozambique to the Mozambique/RSA border at: b) Ressano Garcia border post, touring or transiting Mozambique to the Mozambique/Zimbabwe border at: c) Cochemane or: d)

Chicualacuala, e) Espungabera and f) Machipanda border posts, touring or transiting Zimbabwe to the Zimbabwe/RSA border at: g) Beit Bridge border post or from Mwanza to the Mozambique/Swaziland border at: h) Lomahasha or i) Mhlumeni border posts, touring or transiting Swaziland to the Swaziland/RSA border at: j) Mananga or: k) Matsamo, l) Bulembu, m) Ngwenya, n) Sandlane, o) Mahamba and p) Lavumisa border posts. NOTE: Subject to the condition that no scheduled inter-city or inter-town services may be operated in terms of this permit.

O.P. 199895(2) KUMALO E I.N. 5803135192187(3) Regions: Republic of South Africa/Botswana (4) C/O ZIMBABWE INTERNATIONAL LONG DISTANCE TAXI ASSOCIATION PO BOX 1152 CROWN MINES 2025(5) **Renewal Permit**(6) Permit: 84422/2 = 1 x 24 passenger Bus (Single Deck) - KFF867GP(7) Route 1: Taxi passengers and their personal effects from King George Street Taxi Rank 33 in Johannesburg, proceed out of King George Street, turn left onto Wolmarans Street, proceed turn right onto Braamfontein off-ramp N1 highway in a northerly direction to Pietersburg, turn left into Landdros Maree Street, proceed out to N1 to Louis Trichardt through the Verwoerd Tunnel to Messina through the RSA/Zimbabwe border at Beit Bridge border post to Beit Bridge Town and then to City Hall in Bulawayo and return via the same route to King George Street Taxi Rank in Johannesburg. Route 2: Taxi passengers and their personal effects from King George Street Taxi Rank 33 Johannesburg proceed out of King George Street, turn left onto Wolmarans Street, turn right onto Braamfontein off-ramp N1 highway in a northerly direction, turn left at Kranskop, to Ellisras, through the RSA/Botswana border at Groblersbrug/Martin's Drift via Francistown through the Botswana/Zimbabwe border at Plumtree/Ramokawebana border post to Plumtree Town and Bulawayo and return via the same route to King George Street Taxi Rank 33 in Johannesburg. No Passengers may be picked up or set down within Botswana. Alternatively: Taxi passengers and their personal effects from King George Street Taxi Rank 33 in Johannesburg through the RSA/Zimbabwe border at Beit Bridge border post to Beit Bridge Town proceed to Bulawayo town and then to Plumtree Town and return via the same route to King George Street Taxi Rank 33 in Johannesburg.

O.P. 199902(2) LINDA P A I.N. 5009195602087(3) Regions: Republic of South Africa/Mozambique (4) C/O HLUVUKANI TAXI ASSOCIATION SUITE 352 MAILZONE 555 BRAAMFONTEIN 2017(5) **Renewal Permit** (6) Permit: 89411/5 = 1 x 16 passenger Micro bus - NKK159GP (7) 1. Taxi Passengers and their personal effects from King George Street Taxi Rank, Johannesburg via Smith Street, Saratoga Avenue, Kitchener, N12, N4 Witbank, Belfast, Machadodorp, Waterval Boven, Ngodwana, Nelspruit, Kaapmuiden and Malelane through the RSA/Mozambique border at Lebombo/Ressano Garcia border post to Xai-Xai, Chokwe, Macia and Maputo Taxi Rank. 2. Taxi Passengers and their personal effects from Maputo Taxi Rank, Macia, Chokwe and Xai-Xai to the RSA/Mozambique Border at Lebombo/Ressano Garcia border post to King George Street Taxi Rank, Johannesburg via Malelane, Kaapmuiden, Nelspruit, Ngodwane, Waterval Boven, Machadodorp, Belfast, Witbank, N2, N12 Kitchener, Saratoga Avenue and Smith Street.

O.P. 199914(2) NDOBE A I.N. 6706166328084(3) Regions: Republic of South Africa/Mozambique (4) C/O BOKSBURG/MOZAMBIQUE CROSS BORDER TRANSPORT SERVICES P O Box 145 BOKSBURG 1475 (5) **Renewal Permit** (6) Permit: 264628/0 = 1 x 34 passenger Bus (Single Deck) - PMJ628GP (7) 1. Taxi Passengers and their personal effects from E.R.P.M. mining Boksburg Taxi Rank through the RSA/Mozambique border at Lebombo/Ressano Garcia border post to Xai-Xai Taxi Rank and Massinga Taxi Rank in Mozambique. 2. Taxi Passengers and their personal

effects from Massinga Taxi Rank to Xai-Xai Taxi Rank in Mozambique through the RSA/Mozambique border at Lebombo/Ressano Garcia border post to the E.R.P.M. mining Boksburg Taxi Rank.

O.P. 199943(2) MDLULI F E T/A MDLULI TAXI I.N. 5610145668084 (3) Regions: Republic of South Africa/Transit Botswana/Zimbabwe (4) C/O BEITBRIDGE TAXI ASSOCIATION PO BOX 1069 MUSINA 0900(5) **New Permit**(6) 1 x 16 passenger Micro bus(7) 1. Taxi passengers and their personal effects from Quartz Street Taxi Rank in Johannesburg via N1 Pretoria, Naboomspruit, N1 Potgietersrus, Mahwelereng, R35 Lebowa, R35 Steilloopbrug through the RSA/Botswana border at Groblersbrug/Martin's Drift border post in transit through Botswana via Selebi-Phikwe, Shashe, Francistown, Ramokawebana through the Botswana/Zimbabwe border at Plumtree/Ramokawebana border post to Plumtree Taxi Rank proceed to Marula and Figtree to Entumbane Taxi Rank, Bulawayo. No passengers may be picked up or set down within Botswana. 2. Taxi passengers and their personal effects from Entumbane Taxi Rank via Figtree and Marula to Plumtree Town through the Botswana/Zimbabwe border at Plumtree/Ramokawebana border post in transit through Botswana via Ramokawebana, Francistown, Shashe, Selebi-Phikwe through the RSA/Botswana border at Groblersbrug/Martin's Drift border post via R35 Steilloopbrug, R35 Lebowa, Mahwelereng, N1 Potgietersrus, Naboomspruit, N1 Pretoria to Quartz Street Taxi Rank in Johannesburg. No passengers may be picked up or set down within Botswana. 3. **ALTERNATIVE ROUTE:** Taxi passengers and their personal effects from Quartz Street Taxi Rank in Johannesburg via N1 Pretoria to Naboomspruit N1, Potgietersrus to Pietersburg, Louis Trichardt and Messina to RSA/Zimbabwe border at Beit Bridge border post to Beit Bridge Town in Zimbabwe proceed to West Nicholson Gwanda to Entumbane Taxi Rank via Figtree and Marula, to Plumtree Town Taxi Rank. Taxi passengers and their personal effects from Plumtree Taxi Rank proceed to Entumbane Taxi Rank in Bulawayo via Gwanda to West Nicholson, through the RSA/Zimbabwe border at Beit Bridge border post to Messina via N1 to Louis Trichardt, Pietersburg, Kranskop and Pretoria to Quartz Street Taxi Rank, Johannesburg.

O.P. 199947(2) LISHIVHA NL I.N. 5910285267089 (3) Regions: Republic of South Africa/Zimbabwe (4) C/O RIVOMBO TRANSPORT CONSULTANT P O BOX 1069 MESSINA 0900 (5) **Renewal Permit** (6) Permit: 99464/1 = 1 x 21 passenger Bus (Single Deck) - DTM101N (7) 1. Taxi passengers and their personal effects from Quartz Street Taxi Rank, Johannesburg via Pretoria, Naboomspruit, Potgietersrus, Botlokwa, Louis Trichardt and Messina, through the RSA/Zimbabwe border at Beit Bridge border post to Dulubadzimu Taxi Rank. 2. Taxi passengers and their personal effects from Dulubadzimu Taxi Rank, through the RSA/Zimbabwe border at Beit Bridge border post, via Messina, Louis Trichardt, Botlokwa, Potgietersrus, Naboomspruit and Pretoria to the Quartz Street Taxi Rank Johannesburg.

O.P. 200100(2) LOCHLONG CONSULTANTS CC T/A THABA TOURS I.N. 3803165046180 (3) Regions: Republic of South Africa - Tourism Transit (4) P O BOX 361 UNDERBERG 3257 (5) **Renewal Permit** (6) Permit: 68259/5 = 1 x 7 passenger Panel wagon - NUD993 (7) 1. Tourists and their personal effects from Underberg through the RSA/Lesotho border at Sanipass border post, touring Lesotho. 2. Tourists and their personal effects from touring Lesotho through the RSA/Lesotho border at Sanipass border post to points situated within Underberg.

O.P. 200124(2) MNYAMBO F I.N. 5006255521082 (3) Regions: Republic of South Africa/Mozambique (4) C/O TOPSTAR TAXI ORGANISATION PO BOX 4337 NELSPRUIT 1200 (5) **Renewal Permit** (6) Permit: 81894/4 = 1 x 16 passenger Micro bus - BJM183MP(7) 1. Taxi Passengers and their personal effects from Nelspruit Taxi Rank via Kaapmuiden, Malelane, Hectorspruit and Komatipoort through the RSA/Mozambique border at Lebombo/Ressano Garcia border post to Maputo Taxi Rank. 2. Taxi Passengers and their personal effects from Maputo Taxi Rank through the RSA/Mozambique border at Lebombo/Ressano Garcia border post via Komatipoort, Hectorspruit, Malelane and Kaapmuiden to Nelspruit Taxi Rank.

O.P. 192710(2) ASTER HR T/A MAGERMAN I.N. 6108055088087 (3) Regions: Republic of South Africa/Mozambique (4) 32 WILDEBEES STREET GREENHILLS RANDFONTEIN 1759(5) **Renewal Permit**(6) Permit: 78864/6 = 1 x 13 passenger Micro bus - NSH710GP(7) Passengers and their personal effects on a particular bus route from Randfontein via Witbank and Nelspruit through the RSA/Mozambique border at Lebombo border post to Xai-Xai and Gaza in Mozambique and return from Gaza and Xai-Xai in Mozambique through the RSA/Mozambique border at Lebombo border post via Nelspruit and Witbank to Randfontein.

O.P. 192888(2) DUBE P T I.N. 5504025591088(3) Regions: Republic of South Africa/Mozambique (4) PO BOX 4337 NELSPRUIT 1200(5) **Renewal Permit**(6) Permit: 142016/2 = 1 x 15 passenger Micro bus - CLV112MP(7) Taxi passengers and their personal effects from Nelspruit Plaza Taxi Rank via Kaapmuiden, Malelane, Hectorspruit and Komatipoort through the RSA/Mozambique border at Lebombo/Ressano Garcia border post to Maputo Taxi Rank and return the same route in reverse.

O.P. 192951(2) SIKHONDZE J M I.N. C304020(3) Regions: Republic of South Africa/Swaziland (4) C/O WEDELA TAXI ASSOCIATION 1106 MARICO PLACE CARLETONVILLE 2500(5) **Renewal Permit**(6) Permit : 118564/3 = 1 x 15 passenger Micro bus - CTF040GP(7) 1. Taxi passengers and their personal effects from Carletonville via Witbank, Middelburg and Carolina through the RSA/Swaziland border at Oshoek/Ngwenya border post to Mbabane and Manzini Taxi Ranks. 2. Taxi passengers and their personal effects from Mbabane and Manzini Taxi Ranks to the Swaziland/RSA border at Oshoek/Ngwenya border post via Carolina, Middelburg and Witbank to Carletonville Taxi Rank.

O.P. 193005(2) MSIBI BP I.N. 6303185573088 (3) Regions: Republic of South Africa/Swaziland (4) C/O KANGWANE SWAZI TAXI ASSOCIATION PO BOX 62115 MARSHALLTOWN 2107(5) **Renewal Permit**(6) Permit: 159141/2 = 1 x 15 passenger Micro bus - KYF693GP (7) 1. Taxi Passengers and their personal effects from Wanderers Street Taxi Rank, Wolmarans Street, Saratoga Avenue, Bertrams Road, Bezuidenhout Street, Kitchener, Broadway, Allum Extension into N12, R50, R574, R545, Bethal, N17, Ermelo, N2 via Panbult to Piet Retief, R543 through the RSA/Swaziland border at Mahamba border post to Nhlangano Taxi Rank. 2. Taxi Passengers and their personal effects from Nhlangano Taxi Rank through the RSA/Swaziland border at Mahamba border post into R543, Piet Retief via Panbult N2, Ermelo, N17, Bethal, R545, R574, Delmas, R50, N12 into Allum Extension, Broadway, Kitchener, Bezuidenhout Street, Bertrams Road, Charlton Terrace, Saratoga Avenue, Wolmarans Street into Wanderers Street Taxi Rank. ALTERNATIVE ROUTE: Taxi Passengers and their personal effects from Wanderers Street Taxi Rank, Kitchener Avenue, Broadway, Allum Extension into N12, N4, R33, Voortrekker Street, Carolina, R33, R39, through the RSA/Swaziland border at Oshoek/Ngwenya border post to Manzini Taxi Rank. Taxi Passengers and their personal effects from Manzini Taxi Rank through the RSA/Swaziland border at Oshoek/Ngwenya border post into R39, R33, Carolina, Voortrekker Street, R33, into N4, N12 into Allum Extension, Broadway, Kitchener, Bezuidenhout Street, Bertrams Road, Charlton Terrace, Saratoga Avenue, Wolmarans Street into Wanderers Street Taxi Rank.

O.P. 193033(2) CRAIG K R I.N. 4809085575082(3) Regions: Republic of South Africa/Transit Swaziland/Mozambique (4) 154 SPEARMAN ROAD SYDENHAM DURBAN 4091(5) **Renewal Permit**(6) Permit: 75305/5 = 1 x 15 passenger Micro bus - ND136061 Permit: 75303/5 = 1 x 16 passenger Micro bus - ND300361(7) 1. Taxi passengers and their personal effects from Durban Taxi Rank through the RSA/Swaziland border at Golela/Lavumisa border post transit Swaziland through the Swaziland/Mozambique border at Namaacha/Lomahasha border post to Maputo Taxi Rank. 2. Taxi passengers and their personal effects from Maputo Taxi Rank through the Swaziland/Mozambique border at Namaacha/Lomahasha border post, transit Swaziland through the RSA/Swaziland border at Golela/Lavumisa border post to Durban Taxi Rank.

O.P. 193186(2) VAAL MASERU BUS SERVICES (PTY) LTD I.N. 19671062807(3) Regions: Republic of South Africa/Lesotho (4) C/O FRIEDLAND HART INC PO BOX 1003 PRETORIA 0001 (5) **New Permit** (6) 3 x 67; 5 x 66; 7 x 60; 1 x 44; 11 x 65; 3 x 22; 1 x 61; 1 x 102; 2 x 99; 2 x 98; 1 x 54; 1 x 63; 1 x 96; 1 x 106; 1 x 71 and 1 x 64 passenger Buses (7) Passengers and their personal effects, luggage and belongings crossing and/or intending to cross the border to Lesotho from:-

-RUSTENBURG: ROUTE A1

From all mines, hostels, towns, terminuses, suburbs and townships in the Magisterial Districts of Rustenburg, Brits, Odi, Bafokeng, Swartruggens en Thabazimbi, with roads as approved by the relevant authority to the Vaal Maseru Bus Services depot or transfer Depots. From there onto Road N4, continue with Road N4, up to Road R24, left onto Road R24, continue with Road R24 up to Road R30, right onto Road R30, continue with Road R30 via Derby, Ventersdorp, Klerksdorp Depot, Bothaville, Welkom Depot, Theunissen and Bloemfontein. From Bloemfontein with Road R702 via Dewetsdorp and Wepener to the RSA/Lesotho border at Van Rooyenshek border post. Proceed through the RSA/Lesotho border at Van Rooyens gate to the Bus Rank at Mafeteng with routes as approved with the relevant authority and return via the same route in reverse.

-ROUTE A2

From all mines, hostels, towns, terminuses, suburbs and townships in the Magisterial Districts of Rustenburg, Brits, Odi, Bafokeng, Swartruggens and Thabazimbi, with roads as approved by the relevant authority to the Vaal Maseru Bus Service Depot or transfer Depots. From there onto Road N4, continue with Road N4, up to Road R24, left onto Road R24, continue with Road R24 up to Road R30, right onto Road R30, continue with Road R30 via Derby, Ventersdorp, Klerksdorp Depot, Bothaville, Welkom Depot, Theunissen and Bloemfontein. From Bloemfontein with Road R702 to Wepener. From there with Road R26 to Zastron proceed with Road R726 to Road R393, right with Road R393 and continue to Sterkspruit. Proceed from Sterkspruit with Road R393 to the RSA/Lesotho border at Telebridge, proceed through RSA/Lesotho border to Quithing with routes as approved by the relevant authority and return via the same route in reverse.

-ROUTE A3

From all mines, hostels, towns, terminuses, suburbs and townships in the Magisterial Districts of Rustenburg, Brits, Odi, Bafokeng, Swartruggens and Thabazimbi, with roads as approved by the relevant authority to the Vaal Maseru Bus Service Depot or transfer Depots. From there onto Road N4, continue with N4 up to Road R24, continue with Road R24 up to Road R30, right onto Road R30, continue with Road R30 via Derby and Ventersdorp, left onto Road R53 to Potchefstroom and then with Road R501, R59 and R76 via Kroonstad to Steynsrus, right with Road R720, left with Road R70 and then with Road R707, left with Road R708 via Clocolan, right with Road R26 via Ladybrand, left with Road N8 to the RSA/Lesotho border at Maseru border post and then to the bus rank in Maseru, Mafiteng, Mohales Hoek and Quithing with routes as approved by the relevant authority and return via the same route in reverse.

-ROUTE A4

From all mines, hostels, towns, terminuses, suburbs and townships in the Magisterial Districts of Rustenburg, Brits, Odi, Bafokeng, Swartruggens and Thabazimbi, with roads as approved by the relevant authority to the Vaal Maseru Bus Service Depot or transfer Depots. From there onto Road N4, continue with Road N4 up to Road R24, continue with Road R24 up to Road R30, right onto Road R30, continue with Road R30 via Derby and Ventersdorp. From there with Road R53 to Potchefstroom and then with Road R501, R59 and R76 via Kroonstad to Steynsrus, right with Road R720, left with Road R70. From R70 onto Road R707, continue to Road R708, left onto Road R708, continue via Clocolan to Road R26, left onto Road R26, proceed to the RSA/Lesotho border at Ficksburg, proceed through the RSA/Lesotho border at Ficksburg to Maputsoe and Leribe bus/taxi ranks as per routes as approved by the relevant authority. Return via the same route in reverse.

-ROUTE A4 (Alternative)

From all mines, hostels, towns, terminuses, suburbs and townships in the Magisterial Districts of Rustenburg, Brits, Odi, Bafokeng, Swartruggens and Thabazimbi, with roads as approved by the relevant authority to the Vaal Maseru Bus Service Depot or transfer Depots. From there onto Road N4, continue with Road N4 up to Road R24, continue with Road R24 up to Road R30, right onto Road R30, continue with Road R30 via Derby and Ventersdorp. From there with Road R53 to Potchefstroom and then with Road R501, R59 and R76 via Kroonstad to Steynsrus. From there right onto Road R720, proceed to Road R70, left onto Road R70, proceed to Road N5, left with Road N5, proceed via Senekal to Rosendal turn-off, right onto Road R70, proceed to Road R26, right onto Road R26, proceed via Ficksburg to RSA/Lesotho border at Ficksburg, proceed through RSA/Lesotho border at Ficksburg to Maputsoe and Leribe bus/taxi ranks with routes as approved by the relevant authority. Return via the same route in reverse.

-ROUTE A5

From all mines, hostels, towns, terminuses, suburbs and townships in the Magisterial Districts of Rustenburg, Brits, Odi, Bafokeng, Swartruggens and Thabazimbi, with roads as approved by the relevant authority to the Vaal Maseru Bus Service Depot or transfer Depots. From there with roads as approved by the relevant authorities to Road N4 at Rustenburg. Then with Road R24 via Magaliesburg and Krugersdorp, then with Road 26, N12 to the N3. Proceed with N3 via Heidelberg and Harrismith to Howick, right onto Road R617, proceed with Road R617 via Bulwer to Underberg, onto Road R626, proceed with Road R626 via Swartberg to Kokstad, right onto Road R56, proceed with Road R56 to Matatiele. From Matatiele with unnumbered road to the RSA/Lesotho border at Qachas Nek border post to the bus rank at Qachas Nek with routes as approved by the relevant authority and return via the same route in reverse.

-ROUTE A5 (Alternative)

From all mines, hostels, towns, terminuses, suburbs and townships in the Magisterial Districts of Rustenburg, Brits, Odi, Bafokeng, Swartruggens and Thabazimbi, with roads as approved by the relevant authority to the Vaal Maseru Bus Service Depot or transfer Depots. From there with roads as approved by the relevant authorities to Road N4 at Rustenburg. Then with Road R24 via Magaliesburg and Krugersdorp, then with Road 26, N12 to the N3. Proceed with N3 via Heidelberg and Harrismith to Pietermaritzburg. From Pietermaritzburg with Road R56 via Ixopo to Road N2, right onto Road N2, proceed with Road N2 up to Road R56, right onto Road R56, proceed with Road R56 via Kokstad to Matatiele. From Matatiele with unnumbered road to the RSA/Lesotho border at Qachas Nek border post to the bus rank at Qachas Nek with routes as approved by the relevant authority and return via the same route in reverse.

- ROUTE A6

From all mines, hostels, towns, terminuses, suburbs and townships in the Magisterial Districts of Rustenburg, Brits, Odi, Bafokeng, Swartruggens and Thabazimbi, with roads as approved by the relevant authority to the Vaal Maseru Bus Service Depot or transfer Depots. From there onto Road N4, continue with Road N4 up to Road R24, continue with Road R24 up to Road R30, right onto Road R30, continue with Road R30 via Derby and Ventersdorp. From there with Road R53 to Potchefstroom and then with Road R501, R59 and R76 via Kroonstad to Steynsrus. From there right onto Road R720, proceed to Road R70, left onto Road R70, proceed to Road N5, left with Road N5, proceed via Senekal to Rosendal turn-off, right onto Road R70, proceed to Road R26, left onto Road R26 and continue to Road R711, right onto Road R711, proceed to the RSA/Lesotho border turn-off, right onto unnumbered road, continue with unnumbered road to the RSA/Lesotho border at Joëlsdrift/Caledonspoort, proceed through the RSA/Lesotho border to Butha-Buthe and Leribe with routes as approved by the relevant authority. Return via the same route in reverse.

-KLERKSDORP: ROUTE B1

From all mines, hostels, towns, terminuses, suburbs and townships in the Magisterial Districts of Viljoenskroon, Bothaville and Klerksdorp, with roads approved by the relevant authority to the Vaal Maseru Bus Service Depot or transfer Depots. From there with Road R30 via Bothaville, Welkom Depot, Theunissen and Bloemfontein. From Bloemfontein with Road R702 to Wepener, proceed to the RSA/Lesotho border at Van Rooyenshek border post to the bus rank at Mafeteng with routes approved with the relevant authority and return via the same route in reverse.

-ROUTE B2

From all mines, hostels, towns, terminuses, suburbs and townships in the Magisterial Districts of Viljoenskroon, Bothaville and Klerksdorp, with roads approved by the relevant authority to the Vaal Maseru Bus Service Depot or transfer Depots. From there with Road R30 via Bothaville, Welkom Depot, Theunissen and Bloemfontein. From Bloemfontein with Road R702 to Wepener. From there onto Road R26, proceed to Road R726, left onto Road R726 and proceed to Road R393, right with Road R393 to Sterkspruit, proceed from Sterkspruit with Road R393 to the RSA/Lesotho border at Telebridge, proceed through the RSA/Lesotho border at Telebridge to Quithing with routes as approved by the relevant authority. Return via the same route in reverse.

-ROUTE B3

From all mines, hostels, towns, terminuses, suburbs and townships in the Magisterial Districts of Viljoenskroon, Bothaville and Klerksdorp, with roads approved by the relevant authority to the Vaal Maseru Bus Service Depot or transfer Depots. From there with Road R30, proceed to the R76 turn-off, left onto Road R76, proceed with Road R76 via Viljoenskroon, Kroonstad to Steynsrus, right onto Road R720 and proceed to Road R70, left onto Road R70, proceed to Road R707, continue with Road R707 to Road R708, left onto Road R708 and proceed via Clocolan to Road R26, right with Road R26 and proceed via Ladybrand to the N8 turn-off, left with Road N8 to the RSA/Lesotho border at Maseru border post and further to the bus rank in Maseru, Mafiteng, Mhales Hoek and Quithing with routes as approved by the relevant authority and return via the same route in reverse.

-ROUTE B4

From all mines, hostels, towns, terminuses, suburbs and townships in the Magisterial Districts of Viljoenskroon, Bothaville and Klerksdorp, with roads approved by the relevant authority to the Vaal Maseru Bus Service Depot or transfer Depots. From there with Road R30 to the turn-off of Road R76, left onto Road R76, continue with Road R76 via Viljoenskroon, Kroonstad to Steynsrus, right onto Road R720, continue with Road R720 to Road R70, left onto Road R70, proceed to Senekal. Proceed from Senekal with Road N5 to the Rosendal turn-off, right onto Road R70, proceed with Road R70 via Rosendal to Road R26, right onto Road R26, proceed to Ficksburg, left into Ficksburg, proceed to RSA/Lesotho border at Ficksburg and from there further to the bus ranks of Maputsoe and Leribe as per routes as approved by the relevant authority. Return via the same route in reverse.

-ROUTE B4 (Alternative)

From all mines, hostels, towns, terminuses, suburbs and townships in the Magisterial Districts of Viljoenskroon, Bothaville and Klerksdorp, with roads approved by the relevant authority to the Vaal Maseru Bus Service Depot or transfer Depots. From there with Road R30 to the turn-off of Road R76, left onto Road R76, continue with Road R76 via Viljoenskroon, Kroonstad to Steynsrus, right onto Road R720, continue with Road R720 to Road R70, left onto Road R70, proceed to Road R707, continue with Road R707 to Road R708, left onto Road R708, continue with Road R708 to Road R26, left onto Road R26, proceed with Road R26 to Ficksburg, right into Ficksburg, proceed to RSA/Lesotho border at Ficksburg and from there further to the bus ranks of Maputsoe and Leribe as per routes as approved by the relevant authority. Return via the same route in reverse.

-ROUTE B5

From all mines, hostels, towns, terminuses, suburbs and townships in the Magisterial Districts of Viljoenskroon, Bothaville and Klerksdorp, with roads approved by the relevant authority to the Vaal Maseru Bus Service Depot or transfer Depots. From there with Road R30 to the turn-off of Road R76, left onto Road R76, continue with Road R76 via Viljoenskroon, Kroonstad, Steynsrus to Bethlehem, continue from there with Road N5 to Harrismith, onto Road N3, continue with Road N3 to Howick, right onto Road R617, proceed with Road R617 via Bulwer, Underburg onto Road R626, proceed with Road R626 to Kokstad, from there onto Road R56, proceed with Road R56 to Matatiele, from Matatiele with unnumbered road to RSA/Lesotho border at Qachas Nek, proceed through the border to the bus rank at Qachas Nek as per routes as approved by the relevant authority. Return via the same route in reverse.

-ROUTE B5 (Alternative)

From all mines, hostels, towns, terminuses, suburbs and townships in the Magisterial Districts of Viljoenskroon, Bothaville and Klerksdorp, with roads approved by the relevant authority to the Vaal Maseru Bus Service Depot or transfer Depots. From there with Road R30 to the turn-off of Road R76, left onto Road R76, continue with Road R76 via Viljoenskroon, Kroonstad, Steynsrus to Bethlehem, continue from there with Road N5 to Harrismith, onto Road N3, continue with Road N3 to Pietermaritzburg, right onto Road R56, proceed with Road R56 via Richmond, Umzimkulu to Road N2, right onto Road N2, proceed with Road N2 to Road R626, right into Kokstad, left onto Road R56, proceed with Road R56 to Matatiele, from Matatiele with unnumbered road to RSA/Lesotho border at Qachas Nek, proceed through the border to the bus rank at Qachas Nek as per routes as approved by the relevant authority. Return via the same route in reverse.

-ROUTE B6

From all mines, hostels, towns, terminuses, suburbs and townships in the Magisterial Districts of Viljoenskroon, Bothaville and Klerksdorp, with roads approved by the relevant authority to the Vaal Maseru Bus Service Depot or transfer Depots. From there with Road R30 to the turn-off of Road R76, left onto Road R76, continue with Road R76 via Viljoenskroon, Kroonstad to Steynsrus, right onto Road R720, continue with Road R720 to Road R70, left onto Road R70, proceed to Senekal. Proceed from Senekal with Road N5 to the Rosendal turn-off, right onto Road R70, proceed with Road R70 via Rosendal to Road R26, left onto Road R26 and continue to Road R711, right onto Road R711, proceed to the RSA/Lesotho border turn-off, right onto unnumbered road, continue with unnumbered road to the RSA/Lesotho border at Joëlsdrift/Caledonspoor, proceed through the RSA/Lesotho border to Butha-Butha and Leribe with routes as approved by the relevant authority. Return via the same route in reverse.

-CARLETONVILLE: ROUTE C1

From all mines, hostels, towns, terminuses and townships in the Magisterial Districts of Potchefstroom, Westonaria, Oberholzer, Randfontein, Krugersdorp and Roodepoort with roads as approved by the relevant authority to the Vaal Maseru Bus Service Depot or transfer Depots. From there onto Road R500, proceed to Road R53, left with Road R53, proceed to Parys, right with Road R59 to Vredefort, left with Road R721, proceed with Road R721 to Kroonstad, right onto Road N1, proceed with Road N1 via Ventersburg to Winburg, left onto Road R708, proceed with Road R708 via Marquard, Clocolan to Road R26, right onto Road R26, proceed with Road R26 to RSA/Lesotho border turn-off, onto Road N8, continue to Road R26, left onto Road R26, proceed via Hobhouse to Road R702, left onto Road R702, proceed via Wepener to the RSA/Lesotho border at Van Rooyens gate, proceed through the border to Mafeteng with routes as approved with the relevant authority and return along the same route in reverse.

-ROUTE C2

From all mines, hostels, towns, terminuses and townships in the Magisterial Districts of Potchefstroom, Westonaria, Oberholzer, Randfontein, Krugersdorp and Roodepoort with roads as approved by the relevant authority to the Vaal Maseru Bus Service Depot or transfer Depots. From there onto Road R500, proceed to Road R53, left with Road R53, proceed to Parys, right with Road R59 to Vredefort, left with Road R721, proceed with Road R721 to Kroonstad, right onto Road N1, proceed with Road N1 via Ventersburg to Winburg, left onto Road R708, proceed with Road R708 via Marquard, Clocolan to Road R26, right onto Road R26, proceed with Road R26 to RSA/Lesotho border turn-off, onto Road N8, continue to Road R26, left onto Road R26, proceed via Hobhouse to Road R702, left onto Road R702, proceed via Wepener. From there onto Road R26, proceed to Road R726, left onto Road R726 and proceed to Road R393, right with Road R393 to Sterkspruit, proceed from Sterkspruit with Road R393 to the RSA/Lesotho border at Telebridge, proceed through the RSA/Lesotho border at Telebridge to Quithing with routes as approved by the relevant authority. Return via the same route in reverse.

-ROUTE C3

From all mines, hostels, towns, terminuses and townships in the Magisterial Districts of Potchefstroom, Westonaria, Oberholzer, Randfontein, Krugersdorp and Roodepoort with roads as approved by the relevant authority to the Vaal Maseru Bus Service Depot or transfer Depots. From there onto Road R500, proceed to Road R53, left with Road R53, proceed to Parys, right with Road R59 to Vredefort, left with Road R721, proceed with Road R721 to Kroonstad, right onto Road N1, proceed with Road N1 via Ventersburg to Winburg, left onto Road R708, proceed with Road R708 via Marquard, Clocolan to Road R26, right onto Road R26, proceed with Road R26 to RSA/Lesotho border turn-off, left onto Road N8, proceed to RSA/Lesotho border at Maseru, proceed through RSA/Lesotho border to the bus ranks in Maseru, Mafiteng, Mochales Hoek and Quithing with routes as approved by the relevant authority. Return via the same route in reverse.

-ROUTE C3 (Alternative)

From all mines, hostels, towns, terminuses and townships in the Magisterial Districts of Potchefstroom, Westonaria, Oberholzer, Randfontein, Krugersdorp and Roodepoort with roads as approved by the relevant authority to the Vaal Maseru Bus Service Depot or transfer Depots. From there onto Road R500, proceed to Road R53, left with Road R53, proceed to Parys, right with Road R59 to Vredefort, left with Road R721, proceed with Road R721 to Kroonstad, right onto Road N1, proceed with Road N1 to Ventersburg. From there onto Road R70, proceed with Road R70 to Senekal, onto Road R707, proceed with Road R707 to Road R708, left onto Road R708, proceed to Road R26, right onto Road R26, proceed to Road N8, left onto Road N8, proceed to RSA/Lesotho border at Maseru, proceed through RSA/Lesotho border to the bus ranks in Maseru, Mafiteng, Mochales Hoek and Quithing with routes as approved by the relevant authority. Return via the same route in reverse.

-ROUTE C4

From all mines, hostels, towns, terminuses and townships in the Magisterial Districts of Potchefstroom, Westonaria, Oberholzer, Randfontein, Krugersdorp and Roodepoort with roads as approved by the relevant authority to the Vaal Maseru Bus Service Depot or transfer Depots. From there onto Road R500, proceed to Road R53, left with Road R53, proceed to Parys, right with Road R59 to Vredefort, left with Road R721, proceed with Road R721 to Kroonstad, right onto Road N1, proceed with Road N1 to Ventersburg. From there onto Road R70, proceed with Road R70 to Senekal, Proceed from Senekal with Road N5 to Rosendal turn-off, right onto Road R70, proceed with Road R70 via Rosendal to Road R26, right onto Road R26, proceed with Road R26 via Ficksburg to the RSA/Lesotho border at Ficksburg, proceed through the border to the bus ranks at Maputsoe and Leribe as per routes as approved by the relevant authority. Return via the same route in reverse.

-ROUTE C4 (Alternative)

From all mines, hostels, towns, terminuses and townships in the Magisterial Districts of Potchefstroom, Westonaria, Oberholzer, Randfontein, Krugersdorp and Roodepoort with roads as approved by the relevant authority to the Vaal Maseru Bus Service Depot or transfer Depots. From there onto Road R500, proceed to Road R53, left with Road R53, proceed to Parys, right with Road R59 to Vredefort, left with Road R721, proceed with Road R721 to Kroonstad, onto Road R76, proceed with Road R76 to Steynsrus, right onto Road R720, proceed with Road R720 to Road R70, left onto Road R70, proceed to Road R707, onto Road R707, proceed to Road R708, left onto Road R708, proceed with Road R708 via Clocolan to Road R26, left onto Road R26, proceed with Road R26 via Ficksburg to the RSA/Lesotho border at Ficksburg, proceed through the border to the bus ranks of Maputsoe and Leribe as per routes approved by the relevant authority. Return via the same route in reverse.

-ROUTE C5

From all mines, hostels, towns, terminuses and townships in the Magisterial Districts of Potchefstroom, Westonaria, Oberholzer, Randfontein, Krugersdorp and Roodepoort with roads as approved by the relevant authority to the Vaal Maseru Bus Service Depot or transfer Depots. Right onto Road R500, proceed with Road R500 up to Road R54, left onto Road R54, proceed with Road R54 via Vereeniging to Road N3, right onto Road N3, proceed with Road N3 via Harrismith to Howick, right onto Road R617, proceed with Road R617 via Bulwer, Underburg onto Road R626, proceed with Road R626 to Kokstad, from there onto Road R56, proceed with Road R56 to Matatiele, from Matatiele with unnumbered road to RSA/Lesotho border at Qachas Nek, proceed through the border to the bus rank at Qachas Nek as per routes as approved by the relevant authority. Return via the same route in reverse.

-ROUTE C5 (Alternative)

From all mines, hostels, towns, terminuses and townships in the Magisterial Districts of Potchefstroom, Westonaria, Oberholzer, Randfontein, Krugersdorp and Roodepoort with roads as approved by the relevant authority to the Vaal Maseru Bus Service Depot or transfer Depots. Right onto Road R500, proceed with Road R500 up to Road R54, left onto Road R54, proceed with Road R54 via Vereeniging to Road N3, right onto Road N3, proceed with Road N3 via Harrismith to Howick, proceed with Road N3 to Pietermaritzburg, right onto Road R56, proceed with Road R56 via Richmond, Umzimkulu to Road N2, right onto Road N2, proceed with Road N2 to Road R626, right into Kokstad, left onto Road R56, proceed with Road R56 to Matatiele, from Matatiele with unnumbered road to RSA/Lesotho border at Qachas Nek, proceed through the border to the bus rank at Qachas Nek as per routes as approved by the relevant authority. Return via the same route in reverse.

-ROUTE C6

From all mines, hostels, towns, terminuses and townships in the Magisterial Districts of Potchefstroom, Westonaria, Oberholzer, Randfontein, Krugersdorp and Roodepoort with roads as approved by the relevant authority to the Vaal Maseru Bus Service Depot or transfer Depots. From there onto Road R500, proceed to Road R53, left with Road R53, proceed to Parys, right with Road R59 to Vredefort, left with Road R721, proceed with Road R721 to Kroonstad, onto Road R76, proceed with Road R76 to Steynsrus, right onto Road R720, proceed with Road R720 to Road R70, left onto Road R70, proceed to Senekal, onto Road N5, proceed to Rosendal turn-off, right onto Road R70, proceed with Road R70 via Rosendal to Road R26, left onto Road R26 and continue to Road R711, right onto Road R711, proceed to the RSA/Lesotho border turn-off, right onto unnumbered road, continue with unnumbered road to the RSA/Lesotho border at Joëlsdrift/Caledonspoor, proceed through the RSA/Lesotho border to Butha-Buthe and Leribe with routes as approved by the relevant authority. Return via the same route in reverse.

Deviation of routes in case of any emergencies. Buses to turn off en route to holders' depots if so required. Interchangeability of all buses on all routes. Routes through towns and cities as per agreement with relevant authorities. Combination of routes as per passenger demand.

On the forward routes, passengers to be picked up en route to all pick-up points en route. Buses can stop at border posts where the last passenger is off-loaded.

APPLICATIONS FOR PUBLIC ROAD CARRIER PERMITS

Particulars in respect of applications for public road carrier permits (as submitted to the respective local road transportation boards or the National Transport Commission) indicating, firstly, the reference number, and then—

- (a) the name of the applicant;
- (b) the place where the applicant conducts his business or wishes to conduct his business, as well as his postal address;
- (c) the nature of the application, that is whether it is an application for—
 - (C1) the grant of such permit;
 - (C2) the grant of additional authorisation;
 - (C3) the amendment of a route;
 - (C4) the amendment of a time-table;
 - (C5) the amendment of tariffs;
 - (C6) the renewal of such permit;
 - (C7) the transfer of such permit;
 - (C8) the change of the name of the undertaking concerned;
 - (C9) the replacement of a vehicle;
 - (C10) the amendment of vehicle particulars; or
 - (C11) an additional vehicle with existing authorisation;

—as well as, in the case of an application contemplated in (C6) or (C7)—

- (C12) the number of the permit concerned;
- (d) the number and type of vehicles, including the carrying capacity or gross vehicle mass of the vehicles involved in the application;
- (e) the nature of the road transportation or proposed road transportation, that is whether it involves persons or goods, or both;
- (f) the class or classes of goods that are conveyed or are to be conveyed; and
- (g) the points between or the route or routes along or the area or areas within which the road transportation is conducted or the proposed road transportation is to be conducted,

where any of (a) to (g) are applicable, are published below in terms of section 14 (1) of the Road Transportation Act, 1977 (Act No. 74 of 1977).

In terms of regulation 4 of the Road Transportation Regulations, 1977, written representations supporting or opposing these applications must, within 21 (twenty-one) days from the date of this publication, be lodged by hand with, or dispatched by registered post to, the local road transportation board concerned in quadruplicate, and lodged by hand with, or dispatched by registered post to, the applicant at his advertised address [see (b)] in single copy.

AANSOEKE OM OPENBARE PADVERVOERPERMITTE

Besonderhede ten opsigte van aansoeke om openbare padvervoerpermitte (soos ingedien by die onderskeie plaaslike padvervoerrade of die Nasionale Vervoerkommissie) met aanduiding van, eerstens die verwysingsnommer, en dan—

- (a) die naam van die aansoeker;
- (b) die plek waar die aansoeker sy besigheid dryf of wil dryf, asook sy posadres;
- (c) die aard van die aansoek, dit wil sê of dit 'n aansoek om—
 - (C1) die toestaan van sodanige permit;

- (C2) die toestaan van bykomende magtigings;
- (C3) die wysiging van 'n roete;
- (C4) die wysiging van 'n tydtafel;
- (C5) die wysiging van tariewe;
- (C6) die hernuwing van sodanige permit;
- (C7) die oordrag van sodanige permit;
- (C8) die verandering van die naam van die betrokke onderneming;
- (C9) die vervanging van 'n voertuig;
- (C10) die wysiging van voertuigbesonderhede; of
- (C11) 'n bykomende voertuig met bestaande magtigings is;
—asook in die geval van 'n aansoek in (C6) of (C7) bedoel—
- (C12) die nommer van die betrokke permit;
- (d) die getal en tipe voertuie, met inbegrip van die dra vermoë of die bruto voertuigmasse van die voertuie wat by die aansoek betrokke is;
- (e) die aard van die padvervoer of voorgenome padvervoer, dit wil sê of dit persone of goedere, of albei behels;
- (f) die klas of klasse van goedere wat vervoer word of vervoer staan te word; en
- (g) die punte waartussen die roete of roetes waaroor die gebied of gebiede waarbinne die padvervoer onderneem staan te word,

waar enige van (a) tot (g) van toepassing is, word ingevolge artikel 14 (1) van die Wet op Padvervoer, 1977 (Wet No. 74 van 1977), hieronder gepubliseer.

Ingevolge regulasie 4 van die Padvervoerregulasies, 1977, moet skriftelike vertoë ter ondersteuning of bestryding van hierdie aansoeke, binne 21 (een-en-twintig) dae vanaf die datum van hierdie publikasie, in viervoud, óf per hand ingedien word by óf per geregistreerde pos, gestuur word aan die betrokke padvervoerraad en in enkelvoud of per hand ingedien word by óf per geregistreerde pos, gestuur word aan die aanseker by sy gepubliseerde adres [kyk (b)].

ADVERTISING OF APPLICATIONS RELATING TO PERMITS IN THE PROVINCIAL GAZETTE:

1. THE TAXI ACT:

"GAUTENG TRANSPORT PERMIT BOARD APPLICATION RELATING TO PERMITS IN TERMS OF THE GAUTENG INTERIM MINIBUS TAXI-TYPE SERVICES ACT, 1997 (ACT NO.11 OF 1997)

Particulars in respect of applications relating to permits as submitted to the Gauteng Transport Permit Board are published below in terms of section 21(1) of the Gauteng Interim Minibus Taxi-Type Services Act, 1997 (Act no 11 of 1997) ("the Act") and regulation 36 of the Regulations to the Act. Full particulars in respect of the applications are available for scrutiny at the Board's offices.

In terms of Section 21(3) of the Act read with regulation 44 of the Regulations thereto, written recommendations supporting or opposing these applications must be lodged with the board not later than 21 days after the date of this publication or from the date that the particulars were published in a newspaper, whichever is the later. Where these representations object to the application, they must-

- (I) set out particulars of the interested person's transport services or interests that are effected by the application; and
- (II) specify to what extent and in what manner such services or interests are affected by the application

GAUTENG TRANSPORT PERMIT BOARD APPLICATIONS RELATING TO PERMITS IN TERMS OF THE GAUTENG INTERIM ROAD TRANSPORT ACT, 1998 (ACT NO.2 OF 1998)

Particulars in respect of applications relating to permits as submitted to the Gauteng Transport Permit Board ("the board"), are published below in terms of section 11(1) of the Gauteng Interim Road Transport Act, 1998 (Act No. 2 of 1998) ("the Act") and regulation 6 of the Regulations to the Act. Full particulars in respect of the applications are available of scrutiny at the Board's offices.

In terms of section 11(2) of the Act and Regulation 14 of the Regulations to the Act, where an interested person wishes to make representations supporting or opposing these applications, they must, not later than 21 days after the date of the publication, be lodged in writing by hand with, or sent by registered post to, the Board."

JOHANNESBURG

Address to which representations must be submitted: The Secretary, Local Road Transportation Board, Private Bag X12, Johannesburg, 2000, and the respective applicant.

Adres waarheen vertoë gerig moet word: Die Sekretaris, Plaaslike Padvervoerraad, Privaat Sak X12, Johannesburg, 2000, en die betrokke applikant.

Full particulars in respect of each application are open to inspection at the Local Road Transportation Board's office.

Volle besonderhede ten opsigte van elke aansoek lê ter insae by die Plaaslike Padvervoerraad se kantoor.

from/van : 2004/02/16
from/van : G147

to/tot : 2004/02/16
to/tot : G147

OP.1988174. (2) MAKHUBELA AB ID NO 6108110797086. POSTAL ADDRESS: 156 BLOCK G, SOSHANGUVE, 0152. (4) TRANSFER OF PERMIT, PERMIT NO. 54736/0 FROM MDLULI CN (15 X PASSENGERS, DISTRICT: WONDERBOOM). (7) AUTHORITY AS IN LAST MENTIONED PERMIT(S).

OP.1989677. (2) MAKOLA TE ID NO 4305265477082. (3) DISTRICT: WONDERBOOM. POSTAL ADDRESS: 1583 BLOCK C, MABOPANE, 0190 C/O JAN SMUTS P O BOX 9001, PRETORIA, 0001. (4) AMENDMENT OF ROUTE, PERMIT NO. 34029/0 FROM MAKOLA TE (14 X PASSENGERS, DISTRICT: WONDERBOOM). (5) 1 X 14 PASSENGERS. (6) THE CONVEYANCE OF TAXI PASSENGERS. (7) AUTHORITY: Permit No. 34029/0

EXISTING AUTHORITY:

NOT MORE THAN 14 BLACK TAXI PASSENGERS AND THEIR PERSONAL EFFECTS. FROM SSSHANGUVE RAILWAY STATION SITUATED ON THE FARM RIETGAT 105, DISTRICT SSSHANGUVE I TO POLOKWANE CENTRE, BLACK TAXI RANK IN PIETERSBURG AND RETURN VIA THE FOLLOWING ROUTE: SSSHANGUVE RAILWAY STATION SITUATED ON THE FARM RIETGAT 105, DISTRICT SSSHANGUVE I TO ROAD OF ROOI WAL, VIA HAMMANSKRAAL R101, BOSPLAAS N1 TO PIENAARSRIEVER, TO WARMBAD ON THE FARM BUYSKOP. FARM NUMBER 464 TO MILES TREET TO MOLOTO STREET TO BELA BELA JOIN R35 TO POTGIETERSRUS BLACK TAXI RANKS VIA DAHLSTREET, EXCELSIOR STREET TO POLOKWANE CENTRE BLACK TAXI RANK.

PROPOSED ROUTE:

RFROM SSSHANGUVE MABOPANE RAILWAY STATION AT RIETGAT TO PRETORIA BLOED STREET TAXI RANK AND RETURN.

OP.1996684. (2) POO LJ ID NO 4605015614086. POSTAL ADDRESS: 1216 BLOCK HH, SSSHANGUVE, 0152. (4) TRANSFER OF PERMIT, PERMIT NO. 35924/0 FROM BOHULA SM (15 X PASSENGERS, DISTRICT: WONDERBOOM). (7) AUTHORITY AS IN LAST MENTIONED PERMIT(S).

OP.1997686. (2) NOGE IR ID NO 6101195738083. POSTAL ADDRESS: 743 BLOCK F, SSSHANGUVE, SSSHANGUVE, 0152. (4) TRANSFER OF PERMIT, PERMIT NO. 16771/0 FROM HUMA DJ (14 X PASSENGERS, DISTRICT: WONDERBOOM). (7) AUTHORITY AS IN LAST MENTIONED PERMIT(S).

OP.1999536. (2) KHOZA RS ID NO 7103305602083. POSTAL ADDRESS: 107 BLOCK Z, JERSVILLE, ATTERIDGEVILLE, 0125. (4) TRANSFER OF PERMIT, PERMIT NO. 5193/0 FROM TEFFU MJ (8 X PASSENGERS, DISTRICT: PRETORIA). (7) AUTHORITY AS IN LAST MENTIONED PERMIT(S).

OP.2000462. (2) MATLADI LM ID NO 6402065389084. POSTAL ADDRESS: 21833 EXTENSION 3, IKAGENG, MAMELODI EAST, 0122. (4) TRANSFER OF PERMIT, PERMIT NO. 3003031/0 FROM MOILA L (9 X PASSENGERS, DISTRICT: WONDERBOOM). (7) AUTHORITY AS IN LAST MENTIONED PERMIT(S).

OP.4000170. (2) MASOMBUKA J ID NO 7301075572086. POSTAL ADDRESS: P.O BOX 555, KWA-MHLANGA, KWA-MHLANGA, 1022. (4) TRANSFER OF PERMIT, PERMIT NO. 31181/0 FROM MAHLANGU J (8 X PASSENGERS, DISTRICT: BRONKHORSTSPRUIT). (7) AUTHORITY AS IN LAST MENTIONED PERMIT(S).

OP.4000927. (2) MATSHIKA P ID NO 6407235370088. POSTAL ADDRESS: 21891 MAMELODI EAST, MAMELODI EAST, 0122. (4) TRANSFER OF PERMIT, PERMIT NO. 52049/0 FROM MOKOENA DE (15 X PASSENGERS, DISTRICT: WONDERBOOM). (7) AUTHORITY AS IN LAST MENTIONED PERMIT(S).

OP.4973251. (2) BALOYI MM ID NO 5912080768089. POSTAL ADDRESS: 886 BLOCK DD, SSSHANGUVE, PRETORIA, 0152. (4) TRANSFER OF PERMIT, PERMIT NO. 3002257/0 FROM MASWANGANYE MJ (15 X PASSENGERS, DISTRICT: WONDERBOOM). (7) AUTHORITY AS IN LAST MENTIONED PERMIT(S).

OP.4973375. (2) MOKWENA' TAXI DJ ID NO 7010085518084. POSTAL ADDRESS: 915 BLOCK GG, SSSHANGUVE, PRETORIA, 0152. (4) TRANSFER OF PERMIT, PERMIT NO. 46904/0 FROM MODIBEDI SJ (15 X PASSENGERS, DISTRICT: WONDERBOOM). (7) AUTHORITY AS IN LAST MENTIONED PERMIT(S).

OP.4973376. (2) MONARE LBT ID NO 6601215684084. POSTAL ADDRESS: 280 BLOCK XX, SSSHANGUVE, PRETORIA, 0152. (4) TRANSFER OF PERMIT, PERMIT NO. 15792/2 FROM MAHLANGU BL (15 X PASSENGERS, DISTRICT: WONDERBOOM). (7) AUTHORITY AS IN LAST MENTIONED PERMIT(S).

OP.4973378. (2) MAGANE SR ID NO 6707245241082. POSTAL ADDRESS: 42 MHLANGA STREET, ATTERIDGEVILLE, PRETORIA, 0008. (4) TRANSFER OF PERMIT, PERMIT NO. 189082/0 FROM MASEKO M F (14 X PASSENGERS, DISTRICT: PRETORIA). (7) AUTHORITY AS IN LAST MENTIONED PERMIT(S).

OP.4973379. (2) MSIBI MJ ID NO 5208275676082. POSTAL ADDRESS: 72 BLOCK S, SSSHANGUVE, SSSHANGUVE, 0152. (4) TRANSFER OF PERMIT, PERMIT NO.

41090/3 FROM MAHLANGU S (13 X PASSENGERS, DISTRICT: ODI I). (7)
AUTHORITY AS IN LAST MENTIONED PERMIT(S).

OP.4973383. (2) BALOYI S ID NO 7707265576085. POSTAL ADDRESS: 598 BLOCK R, SOSHANGUVE, PRETORIA, 0152. (4) TRANSFER OF PERMIT, PERMIT NO. 3001828/0 FROM KWANAITE F (15 X PASSENGERS, DISTRICT: WONDERBOOM). (7)
AUTHORITY AS IN LAST MENTIONED PERMIT(S).

OP.5428144. (2) NTULI JS ID NO 6012045515086. POSTAL ADDRESS: 313 APOLLO BUILDING 3RD FLOOR, 405 CHURCH STREET, ACARDIA, 0007. (4) TRANSFER OF PERMIT, PERMIT NO. 10285/1 FROM MSIZA MM (15 X PASSENGERS, DISTRICT: WONDERBOOM). (7) AUTHORITY AS IN LAST MENTIONED PERMIT(S).

OP.5428145. (2) MALULEKA TV ID NO 7712265465081. POSTAL ADDRESS: 763 BLOCK G, SOSHANGUVE, PRETORIA, 0152. (4) TRANSFER OF PERMIT, PERMIT NO. 3001903/0 FROM MALULEKA MM (14 X PASSENGERS, DISTRICT: WONDERBOOM). (7)
AUTHORITY AS IN LAST MENTIONED PERMIT(S).

OP.5428146. (2) MOGALE MM ID NO 6104205833084. POSTAL ADDRESS: 588 BLOCK FF, SOSHANGUVE, PRETORIA, 0152. (4) TRANSFER OF PERMIT, PERMIT NO. 53312/0 FROM TSHABALALA N D (15 X PASSENGERS, DISTRICT: WONDERBOOM). (7)
AUTHORITY AS IN LAST MENTIONED PERMIT(S).

OP.5428147. (2) MAKUBE KP ID NO 4908170407084. POSTAL ADDRESS: 33200 SOMPRISI STREET, MAMELODI EAST, MAMELODI EAST, 0122. (4) TRANSFER OF PERMIT, PERMIT NO. 26817/2 FROM MAHLANGU GS (15 X PASSENGERS, DISTRICT: WONDERBOOM). (7) AUTHORITY AS IN LAST MENTIONED PERMIT(S).

OP.5428176. (2) MAHLANGU KJ ID NO 7501055492086. POSTAL ADDRESS: 1228 SECTION D, MAMELODI WEST, MAMELODI WEST, 0122. (4) TRANSFER OF PERMIT, PERMIT NO. 42234/1 FROM SKOSANA EG (15 X PASSENGERS, DISTRICT: WONDERBOOM). (7) AUTHORITY AS IN LAST MENTIONED PERMIT(S).

OP.5428177. (2) ENSLIN AS ID NO 6809140304088. POSTAL ADDRESS: PO BOX 669, DERDERPOORT, DERDERPOORT, 0035. (4) TRANSFER OF PERMIT, PERMIT NO. 1008854/0 FROM MTHIMUNYE NJ (9 X PASSENGERS, DISTRICT: WONDERBOOM). (7)
AUTHORITY AS IN LAST MENTIONED PERMIT(S).

OP.5428178. (2) MAMPA MP ID NO 6108145473083. POSTAL ADDRESS: 3008 SOMAHLA STREET, NEILMAPIUS, PRETORIA, 0162. (4) TRANSFER OF PERMIT, PERMIT NO. 15432/2 FROM RATSOMA GS (15 X PASSENGERS, DISTRICT: WONDERBOOM). (7) AUTHORITY AS IN LAST MENTIONED PERMIT(S).

OP.5428237. (2) RADEBE MR ID NO 3606075365081. POSTAL ADDRESS: 1483, QWAQWA STREET, NEILMAPIUS, 0162. (4) TRANSFER OF PERMIT, PERMIT NO. 44370/0 FROM SOANA MS (14 X PASSENGERS, DISTRICT: WONDERBOOM). (7)
AUTHORITY AS IN LAST MENTIONED PERMIT(S).

OP.5428324. (2) MONALEDI RP ID NO 5502245734082. POSTAL ADDRESS: 8488 SUN VALLEY, MABOPANE, PRETORIA, 0190. (4) TRANSFER OF PERMIT, PERMIT NO. 53311/0 FROM TSHABALALA N D (12 X PASSENGERS, DISTRICT: WONDERBOOM). (7)
AUTHORITY AS IN LAST MENTIONED PERMIT(S).

OP.6000013. (2) NGOBENI J ID NO 6912265288084. (3) DISTRICT: PRETORIA. POSTAL ADDRESS: 44 MAUNDE STR, ATTERIDGEVILLE, 0008. (4) AMENDMENT OF ROUTE, PERMIT NO. 186390/2 FROM NGOBENI J (10 X PASSENGERS, DISTRICT: PRETORIA). (5) 1 X 10 PASSENGERS. (6) THE CONVEYANCE OF TAXI PASSENGERS. (7) AUTHORITY:

Permit No. 186390/2
EXISTING AUTHORITY:

BETWEEN POINTS WITHIN THE MUNICIPAL BOUNDARIES OF ATTERIDGEVILLE. ON CONDITION THAT THE DRIVER SHALL IN HIS/HER POSSESSION CARRY A VALID PASSENGER LIABILITY INSURANCE
AMENDMENT OF ROUTE:

FROM MPHALANE TAXI RANK IN ATTERIDGEVILLE TO BLOED STREET TAXI RANK AND RETURN.

OP.6000373. (2) MTHIMUNYE C ID NO 7906175650085. POSTAL ADDRESS: 1310 BLOCK AA, SOSHANGUVE, PRETORIA, 0152. (4) TRANSFER OF PERMIT, PERMIT NO. 8537/2 FROM MTHIMUNYE VF (20 X PASSENGERS, DISTRICT: PRETORIA). (7)
AUTHORITY AS IN LAST MENTIONED PERMIT(S).

OP.6000478. (2) APHANE MMJ ID NO 6909175364088. POSTAL ADDRESS: 3116 BLOCK L, SOSHANGUVE, 0152. (4) TRANSFER OF PERMIT, PERMIT NO. 21196/2 FROM TSOTETSI PJ (15 X PASSENGERS, DISTRICT: WONDERBOOM). (7) AUTHORITY AS IN LAST MENTIONED PERMIT(S).

OP.6000479. (2) APHANE MMJ ID NO 6909175364088. POSTAL ADDRESS: 3116

BLOCK L, SOSHANGUVE, 0152. (4) TRANSFER OF PERMIT, PERMIT NO. 53236/1 FROM TSOTETSI PJ (9 X PASSENGERS, DISTRICT: WONDERBOOM). (7) AUTHORITY AS IN LAST MENTIONED PERMIT(S).

OP.6000480. (2) SIBANYONI MO ID NO 4109115267085. POSTAL ADDRESS: STAND NO 4 BLOCK L, OLIVENHOUT BOSCH, WIERIDA PARK, 0001. (4) TRANSFER OF PERMIT, PERMIT NO. 41110/2 FROM MASHIYE R P (15 X PASSENGERS, DISTRICT: PRETORIA). (7) AUTHORITY AS IN LAST MENTIONED PERMIT(S).

OP.6000481. (2) MPONZO VB ID NO 6711075746087. POSTAL ADDRESS: 1660 BLOCK H, SOSHANGUVE, PRETORIA, 0152. (4) TRANSFER OF PERMIT, PERMIT NO. 23341/3 FROM MAHLANGU MJ (15 X PASSENGERS, DISTRICT: WONDERBOOM). (7) AUTHORITY AS IN LAST MENTIONED PERMIT(S).

OP.6000482. (2) RALELA OP ID NO 5708135794082. POSTAL ADDRESS: 738 BLOCK Y, SOSHANGUVE, PRETORIA, 0152. (4) TRANSFER OF PERMIT, PERMIT NO. 35380/3 FROM SKOSANA JJ (10 X PASSENGERS, DISTRICT: WONDERBOOM). (7) AUTHORITY AS IN LAST MENTIONED PERMIT(S).

OP.6000483. (2) MAILULA MD ID NO 5803175329087. POSTAL ADDRESS: 9164 4TH STREET, EXTENSION 7, ATTERIDGEVILLE, 0008. (4) TRANSFER OF PERMIT, PERMIT NO. 29972/0 FROM MOLETE MI (15 X PASSENGERS, DISTRICT: PRETORIA). (7) AUTHORITY AS IN LAST MENTIONED PERMIT(S).

OP.6000485. (2) MALOBOLA JM ID NO 7308025339086. POSTAL ADDRESS: 578 SECTION H, SOSHANGUVE, PRETORIA, 0152. (4) TRANSFER OF PERMIT, PERMIT NO. 9349/4 FROM MTSWENI A (15 X PASSENGERS, DISTRICT: WONDERBOOM). (7) AUTHORITY AS IN LAST MENTIONED PERMIT(S).

OP.6000486. (2) LEBAKA S ID NO 6711245274085. POSTAL ADDRESS: 8174 KOLOBE STREET, SAULSVILLE, PRETORIA, 0125. (4) TRANSFER OF PERMIT, PERMIT NO. 13540/0 FROM MAHAMBA TJ (15 X PASSENGERS, DISTRICT: PRETORIA). (7) AUTHORITY AS IN LAST MENTIONED PERMIT(S).

OP.6000487. (2) THOBAKGALE TN ID NO 5902225586082. POSTAL ADDRESS: 1362 D, MAMELODI WEST, MAMELODI, 0122. (4) TRANSFER OF PERMIT, PERMIT NO. 6331/2 FROM MTSWENI DP (15 X PASSENGERS, DISTRICT: WONDERBOOM). (7) AUTHORITY AS IN LAST MENTIONED PERMIT(S).

OP.6000488. (2) MOTOMA MM ID NO 6403036795086. POSTAL ADDRESS: 311 LIBANON, MABOAPNE, MABOAPNE, 0190. (4) TRANSFER OF PERMIT, PERMIT NO. 23794/0 FROM MTHIMKHULU KS (12 X PASSENGERS, DISTRICT: WONDERBOOM). (7) AUTHORITY AS IN LAST MENTIONED PERMIT(S).

OP.6000489. (2) SITHOLE MR ID NO 5203175764088. POSTAL ADDRESS: 177 BLOCK AA, SOSHANGUVE, SOSHANGUVE, 0152. (4) TRANSFER OF PERMIT, PERMIT NO. 10014/2 FROM RAMABALE SG (15 X PASSENGERS, DISTRICT: WONDERBOOM). (7) AUTHORITY AS IN LAST MENTIONED PERMIT(S).

OP.6000540. (2) MNYAKENI ZS ID NO 5205195688080. POSTAL ADDRESS: 10293 MAMELODI EAST, P.O. RETHABILE, 0122. (4) TRANSFER OF PERMIT, PERMIT NO. 34946/0 FROM VILAKAZI E W (14 X PASSENGERS, DISTRICT: WONDERBOOM). (7) AUTHORITY AS IN LAST MENTIONED PERMIT(S).

OP.6000626. (2) SEBATI RM ID NO 4705290526086. POSTAL ADDRESS: 13 BLOCK K, SOSHANGUVE, PRETORIA, 0152. (4) TRANSFER OF PERMIT, PERMIT NO. 54080/0 FROM THOKA TS (15 X PASSENGERS, DISTRICT: WONDERBOOM). (7) AUTHORITY AS IN LAST MENTIONED PERMIT(S).

OP.6000627. (2) GUMEDE MJ ID NO 5705265685080. POSTAL ADDRESS: 3126 BLOCK L, SOSHANGUVE, 0152. (4) TRANSFER OF PERMIT, PERMIT NO. 3752/0 FROM MOFOME MP (14 X PASSENGERS, DISTRICT: WONDERBOOM). (7) AUTHORITY AS IN LAST MENTIONED PERMIT(S).

OP.6000632. (2) NGEMA MI ID NO 4707125423083. POSTAL ADDRESS: 921 BLOCK AA, SOSHANGUVE, 0152. (4) TRANSFER OF PERMIT, PERMIT NO. 13621/0 FROM MOTHWA MJ (12 X PASSENGERS, DISTRICT: WONDERBOOM). (7) AUTHORITY AS IN LAST MENTIONED PERMIT(S).

OP.6000633. (2) MATSHIVHA NB ID NO 6611075598084. POSTAL ADDRESS: 2499 "M" EXTENSION, SOSHANGUVE, 0152. (4) TRANSFER OF PERMIT, PERMIT NO. 38741/3 FROM MOGALE J M (14 X PASSENGERS, DISTRICT: WONDERBOOM). (7) AUTHORITY AS IN LAST MENTIONED PERMIT(S).

OP.6000634. (2) NKOSI DT ID NO 6811040787081. POSTAL ADDRESS: 90 KHUDU STREET, ATTERIDGEVILLE, 0008. (4) TRANSFER OF PERMIT, PERMIT NO. 27059/0 FROM MADIBA MB (8 X PASSENGERS, DISTRICT: PRETORIA). (7) AUTHORITY AS IN LAST MENTIONED PERMIT(S).

OP.6000635. (2) SEBATA K ID NO 5710235791083. POSTAL ADDRESS: 16 NAVIGATION STREET, WESTPARK, PRETORIA, 0183. (4) TRANSFER OF PERMIT, PERMIT NO. 1422/0 FROM MOLETE MI (8 X PASSENGERS, DISTRICT: PRETORIA). (7) AUTHORITY AS IN LAST MENTIONED PERMIT(S).

OP.6000716. (2) MAEBANA SM ID NO 7012125839082. POSTAL ADDRESS: 3953 EXTENSION 4, SOSHANGUVE, PRETORIA, 0152. (4) TRANSFER OF PERMIT, PERMIT NO. 52271/1 FROM RAMMALA MP (14 X PASSENGERS, DISTRICT: WONDERBOOM). (7) AUTHORITY AS IN LAST MENTIONED PERMIT(S).

OP.6000717. (2) MAGUBANE S ID NO 7401035433088. POSTAL ADDRESS: 65 MOSETHLE STREET, ATTERIDGEVILLE, ATTERIDGEVILLE, 0008. (4) TRANSFER OF PERMIT, PERMIT NO. 38189/2 FROM MPHILLO T (11 X PASSENGERS, DISTRICT: PRETORIA). (7) AUTHORITY AS IN LAST MENTIONED PERMIT(S).

OP.6000719. (2) HLUNGWANE AL ID NO 6706285298085. POSTAL ADDRESS: 1436 BLOCK C, MABOPANE, PRETORIA, 0190. (4) TRANSFER OF PERMIT, PERMIT NO. 47181/4 FROM NDOU MP (14 X PASSENGERS, DISTRICT: WONDERBOOM). (7) AUTHORITY AS IN LAST MENTIONED PERMIT(S).

OP.6001064. (2) RAMALEPE E ID NO 7008240408084. POSTAL ADDRESS: 635 BLOCK KK, SOSHANGUVE, PRETORIA, 0152. (4) TRANSFER OF PERMIT, PERMIT NO. 12981/1 FROM SKHOSANA P (9 X PASSENGERS, DISTRICT: WONDERBOOM). (7) AUTHORITY AS IN LAST MENTIONED PERMIT(S).

OP.6001065. (2) MSIZA JB ID NO 6704015343081. POSTAL ADDRESS: 157 - 3RD STREET, BELLE OMBRE, PRETORIA WEST, 0002. (4) TRANSFER OF PERMIT, PERMIT NO. 3001078/0 FROM MSIZA PB (15 X PASSENGERS, DISTRICT: PRETORIA). (7) AUTHORITY AS IN LAST MENTIONED PERMIT(S).

OP.6001066. (2) MAKGOBA CT ID NO 7207135559080. POSTAL ADDRESS: P O BOX 28739, SUNNYSIDE, SUNNYSIDE, 0132. (4) TRANSFER OF PERMIT, PERMIT NO. 25197/0 FROM MAJA MW (15 X PASSENGERS, DISTRICT: PRETORIA). (7) AUTHORITY AS IN LAST MENTIONED PERMIT(S).

OP.6001067. (2) MOOKA BM ID NO 6808215615089. POSTAL ADDRESS: 26 KHOTLE STREET, BLOCK SE, SOSHANGUVE, 0152. (4) TRANSFER OF PERMIT, PERMIT NO. 27909/0 FROM MAVUSO AB (15 X PASSENGERS, DISTRICT: WONDERBOOM). (7) AUTHORITY AS IN LAST MENTIONED PERMIT(S).

OP.6001068. (2) MAKABELA PM ID NO 3912240387087. (3) DISTRICT: PRETORIA. POSTAL ADDRESS: 147 MOSALO STREET, ATTERIDGEVILLE, PRETORIA, 0008. (4) NEW APPLICATION. (5) 1 X 0 PASSENGERS. (6) THE CONVEYANCE OF OTHER. (7) AUTHORITY: PROPOSED ROUTE: TO THE FOLLOWING SCHOOLS IN ATTERIDGEVILLE 1.J.J.PRIMARY 2.PEPPS PRIMARY

OP.6001245. (2) MALINGA PM ID NO 5301280173086. POSTAL ADDRESS: 153 BLOCK AA, SOSHANGUVE, PRETORIA, 0152. (4) TRANSFER OF PERMIT, PERMIT NO. 30767/1 FROM MATHE SM (15 X PASSENGERS, DISTRICT: WONDERBOOM). (7) AUTHORITY AS IN LAST MENTIONED PERMIT(S).

OP.6001248. (2) MAJA MP ID NO 7211200322085. POSTAL ADDRESS: 62 FAIREE STREET, THE ORCHARDS, PRETORIA, 0201. (4) TRANSFER OF PERMIT, PERMIT NO. 19922/2 FROM KHOZA E (13 X PASSENGERS, DISTRICT: WONDERBOOM). (7) AUTHORITY AS IN LAST MENTIONED PERMIT(S).

OP.6001249. (2) MAILA GB ID NO 7406245517083. POSTAL ADDRESS: 201 ERICA FLAT, 11A ERICA STREET, SUNNYSIDE, 0002. (4) TRANSFER OF PERMIT, PERMIT NO. 26007/2 FROM MBOWENI P (15 X PASSENGERS, DISTRICT: WONDERBOOM). (7) AUTHORITY AS IN LAST MENTIONED PERMIT(S).

OP.6001250. (2) SIKHOSANA JP ID NO 6702025519088. POSTAL ADDRESS: 2411 ENOVI STREET, OLIVENHOUTBOSCHT, PRETORIA, 0101. (4) TRANSFER OF PERMIT, PERMIT NO. 21435/1 FROM KUTUMELA PP (14 X PASSENGERS, DISTRICT: WONDERBOOM). (7) AUTHORITY AS IN LAST MENTIONED PERMIT(S).

OP.6001254. (2) TLAKA MV ID NO 5810125212081. POSTAL ADDRESS: 5586 SECTION Q, MAMELODI WEST, MAMELODI WEST, 0122. (4) TRANSFER OF PERMIT, PERMIT NO. 175223/2 FROM BAPELA TJ (10 X PASSENGERS, DISTRICT: WONDERBOOM). (7) AUTHORITY AS IN LAST MENTIONED PERMIT(S).

OP.6001255. (2) TLAKA MV ID NO 5810125212081. POSTAL ADDRESS: 5586 SECTION Q, MAMELODI WEST, MAMELODI WEST, 0122. (4) TRANSFER OF PERMIT, PERMIT NO. 48331/4 FROM BAPELA TJ (10 X PASSENGERS, DISTRICT: WONDERBOOM). (7) AUTHORITY AS IN LAST MENTIONED PERMIT(S).

OP.6001263. (2) MAHLANGU SA ID NO 5411095605089. POSTAL ADDRESS: 651

BLOCK FF, SOSHANGUVE, 0152. (4) TRANSFER OF PERMIT, PERMIT NO. 53223/1 FROM MASEMOLA JN (12 X PASSENGERS, DISTRICT: WONDERBOOM). (7) AUTHORITY AS IN LAST MENTIONED PERMIT(S).

OP.6001361. (2) MOKGOPA RL ID NO 7306145338087. POSTAL ADDRESS: 412 BLOCK BB, SOSHANGUVE, SOSHANGUVE, 0152. (4) TRANSFER OF PERMIT, PERMIT NO. 23763/0 FROM MORAPE MJ (15 X PASSENGERS, DISTRICT: WONDERBOOM). (7) AUTHORITY AS IN LAST MENTIONED PERMIT(S).

OP.6001363. (2) MANKU MW ID NO 7109115341085. POSTAL ADDRESS: 29209 VISTA VIEW, MAMELODI EAST, MAMELODI EAST, 0122. (4) TRANSFER OF PERMIT, PERMIT NO. 15117/1 FROM SKOSANA ME (15 X PASSENGERS, DISTRICT: WONDERBOOM). (7) AUTHORITY AS IN LAST MENTIONED PERMIT(S).

OP.6001364. (2) KGOSANA LD ID NO 4907055317087. POSTAL ADDRESS: 20465 BUFFER ZONE, MAMELODI EAST, 0122. (4) TRANSFER OF PERMIT, PERMIT NO. 14683/1 FROM HLABANGANE DD (10 X PASSENGERS, DISTRICT: WONDERBOOM). (7) AUTHORITY AS IN LAST MENTIONED PERMIT(S).

OP.6001366. (2) MSIZA DJ ID NO 7912035301083. POSTAL ADDRESS: 624 CHALES OBERNEYER STREET, PHILLIPNEL, PRETORIA, 0029. (4) TRANSFER OF PERMIT, PERMIT NO. 25721/0 FROM MATLALA JN (15 X PASSENGERS, DISTRICT: WONDERBOOM). (7) AUTHORITY AS IN LAST MENTIONED PERMIT(S).

OP.6001369. (2) MATHI M ID NO 5901205629086. POSTAL ADDRESS: 31 PHUDUFUDU STREET, SAULSVILLE, PRETORIA, 0125. (4) TRANSFER OF PERMIT, PERMIT NO. 54118/0 FROM MAHLANGU TJ (4 X PASSENGERS, DISTRICT: PRETORIA). (7) AUTHORITY AS IN LAST MENTIONED PERMIT(S).

OP.6100049. (2) SIBIYA A ID NO 6112175359089. POSTAL ADDRESS: 156 WALNUT STREET, MORELETA PARK, PRETORIA, 0044. (4) TRANSFER OF PERMIT, PERMIT NO. 50011/0 FROM MORODI LP (9 X PASSENGERS, DISTRICT: PRETORIA). (7) AUTHORITY AS IN LAST MENTIONED PERMIT(S).

OP.6100279. (2) TIVANE T ID NO 6202155142181. POSTAL ADDRESS: 1721 BLOCK R, SOSHANGUVE, 0152. (4) TRANSFER OF PERMIT, PERMIT NO. 46778/0 FROM MOKOKA M L (15 X PASSENGERS, DISTRICT: WONDERBOOM). (7) AUTHORITY AS IN LAST MENTIONED PERMIT(S).

OP.6100280. (2) TIVANE T ID NO 6202155142181. POSTAL ADDRESS: 1721 BLOCK R, SOSHANGUVE, 0152. (4) TRANSFER OF PERMIT, PERMIT NO. 46777/0 FROM MOKOKA M L (15 X PASSENGERS, DISTRICT: ODI I). (7) AUTHORITY AS IN LAST MENTIONED PERMIT(S).

OP.6100281. (2) SKOSANA KS ID NO 7306256033089. POSTAL ADDRESS: 105 TUGELA STREET, DOORNKLPPF, CENTURION, 0157. (4) TRANSFER OF PERMIT, PERMIT NO. 23428/0 FROM WINKLER MJ (4 X PASSENGERS, DISTRICT: WONDERBOOM). (7) AUTHORITY AS IN LAST MENTIONED PERMIT(S).

OP.6100284. (2) SKOSANA PN ID NO 7507245584088. POSTAL ADDRESS: 354 BOOM STREET, CARBONATTO BUILDING, PRETORIA, 0044. (4) TRANSFER OF PERMIT, PERMIT NO. 33783/0 FROM KHUMALO LT (15 X PASSENGERS, DISTRICT: WONDERBOOM). (7) AUTHORITY AS IN LAST MENTIONED PERMIT(S).

OP.6100436. (2) HLONGWANE E ID NO 7305045939085. POSTAL ADDRESS: 51 MOKALANETSHELA STREET, SAULSVILLE, SAULSVILLE, 0125. (4) TRANSFER OF PERMIT, PERMIT NO. 25162/1 FROM TLOUBATLA E (10 X PASSENGERS, DISTRICT: PRETORIA). (7) AUTHORITY AS IN LAST MENTIONED PERMIT(S).

OP.8244644. (2) PHORA ER ID NO 5609235649087. (3) DISTRICT: BRONKHORSTSPRUIT. POSTAL ADDRESS: 8467 BLOCK B, MAMELODI WEST, 0122 C/O C THELEDI 1506 BLOCK E, MAMELODI WEST, 0122. (4) NEW APPLICATION. (5) 1 X 20 PASSENGERS. (6) THE CONVEYANCE OF OTHER. (7) AUTHORITY: PROPOSED ROUTE: FROM EKANGALA TOWNSHIP TO BRONKHORSTSPRUIT TOWN AND RETURN.

OP.8244651. (2) MAKHUBO IM ID NO 7108015690088. POSTAL ADDRESS: 2527 EXT 1, SOSHANGUVE, SOSHANGUVE, 0152. (4) TRANSFER OF PERMIT, PERMIT NO. 9379/4 FROM MAKHUBO TE (15 X PASSENGERS, DISTRICT: WONDERBOOM). (7) AUTHORITY AS IN LAST MENTIONED PERMIT(S).

OP.8244652. (2) LEBEA FM ID NO 7105185387081. POSTAL ADDRESS: 264 FRANGIPANI STREET, LA MONTAGNE, LA MONTAGNE, 0184. (4) TRANSFER OF PERMIT, PERMIT NO. 35555/1 FROM SEBULELE MA (15 X PASSENGERS, DISTRICT: WONDERBOOM). (7) AUTHORITY AS IN LAST MENTIONED PERMIT(S).

OP.8244654. (2) MOTSEPE LI ID NO 4205165540080. POSTAL ADDRESS: 517 BLOCK F, SOSHANGUVE, SOSHANGUVE, 0152. (4) TRANSFER OF PERMIT, PERMIT

NO. 49875/0 FROM MOTSEPE MC (15 X PASSENGERS, DISTRICT: WONDERBOOM). (7) AUTHORITY AS IN LAST MENTIONED PERMIT(S).

OP.8244655. (2) MOTSEPE LI ID NO 4205165540080. POSTAL ADDRESS: 517 BLOCK F, SOSHANGUVE, SOSHANGUVE, 0152. (4) TRANSFER OF PERMIT, PERMIT NO. 47683/0 FROM MOTSEPE MC (15 X PASSENGERS, DISTRICT: WONDERBOOM). (7) AUTHORITY AS IN LAST MENTIONED PERMIT(S).

OP.8244658. (2) TSHABALALA HN ID NO 4109305188083. POSTAL ADDRESS: 1482 BLOCK H, SOSHANGUVE, SOSHANGUVE, 0152. (4) TRANSFER OF PERMIT, PERMIT NO. 42964/0 FROM MAHLANGU ZT (12 X PASSENGERS, DISTRICT: WONDERBOOM). (7) AUTHORITY AS IN LAST MENTIONED PERMIT(S).

OP.8244663. (2) SHABANGU MF ID NO 5212205261080. POSTAL ADDRESS: 48 MINI STREET, SUNNYSIDE, PRETORIA, 0002. (4) TRANSFER OF PERMIT, PERMIT NO. 44744/2 FROM MAHLANGU JM (15 X PASSENGERS, DISTRICT: PRETORIA). (7) AUTHORITY AS IN LAST MENTIONED PERMIT(S).

OP.8244668. (2) NTULI RA ID NO 7511205755084. POSTAL ADDRESS: P.O. BOX 40019, GARSFONTEIN EXT 10, PRETORIA, 0048. (4) TRANSFER OF PERMIT, PERMIT NO. 3003437/0 FROM MALULEKA MM (8 X PASSENGERS, DISTRICT: PRETORIA). (7) AUTHORITY AS IN LAST MENTIONED PERMIT(S).

OP.8244786. (2) MASHABA MJ ID NO 5309155892086. POSTAL ADDRESS: 40 MADISHA STREET, SAULSVILLE, PRETORIA, 0125. (4) TRANSFER OF PERMIT, PERMIT NO. 44975/1 FROM KEKANA FL (10 X PASSENGERS, DISTRICT: PRETORIA). (7) AUTHORITY AS IN LAST MENTIONED PERMIT(S).

OP.8244789. (2) MAKHUBO TP ID NO 7911285281086. POSTAL ADDRESS: 2527 EXT 1, SOSHANGUVE, SOSHANGUVE, 0152. (4) TRANSFER OF PERMIT, PERMIT NO. 163662/2 FROM MAKHUBO TE (15 X PASSENGERS, DISTRICT: WONDERBOOM). (7) AUTHORITY AS IN LAST MENTIONED PERMIT(S).

OP.8244795. (2) KABINI SE ID NO 7903180722082. POSTAL ADDRESS: 6881 MAMELODI WEST, MAMELODI, PRETORIA, 0122. (4) TRANSFER OF PERMIT, PERMIT NO. 2038/1 FROM MOGALEGO MD (9 X PASSENGERS, DISTRICT: WONDERBOOM). (7) AUTHORITY AS IN LAST MENTIONED PERMIT(S).

OP.8244796. (2) LEBALLO SJ ID NO 5603165522083. POSTAL ADDRESS: 415 BLOCK UU, SOSHANGUVE, 0152. (4) TRANSFER OF PERMIT, PERMIT NO. 51906/2 FROM MATLALA MM (10 X PASSENGERS, DISTRICT: ODI I). (7) AUTHORITY AS IN LAST MENTIONED PERMIT(S).

OP.8244798. (2) MAHLANGU SP ID NO 5904205485087. POSTAL ADDRESS: P.O. BOX 12239, QUEENSWOOD, 0121. (4) TRANSFER OF PERMIT, PERMIT NO. 13757/2 FROM THOMBENI AS (12 X PASSENGERS, DISTRICT: PRETORIA). (7) AUTHORITY AS IN LAST MENTIONED PERMIT(S).

from/van : 2004/02/17
from/van : G148

to/tot : 2004/02/17
to/tot : G148

OP.1997825. (2) BEBENS DM ID NO 6502025316083. POSTAL ADDRESS: 702 ARKDOORNHOF, VAN DALSEN STREET, PRETORIA WEST, 0183. (4) TRANSFER OF PERMIT, PERMIT NO. 32733/0 FROM JANKIE TD (15 X PASSENGERS, DISTRICT: PRETORIA). (7) AUTHORITY AS IN LAST MENTIONED PERMIT(S).

OP.1999534. (2) MABOGOANE RD ID NO 5112235444088. (3) DISTRICT: PRETORIA. POSTAL ADDRESS: P O BOX 910-1331, PYRAMID, 0120 C/O T MAAKE CONSULTANT PO BOX 38, ATTERIDGEVILLE, 0008. (4) NEW APPLICATION. (5) 1 X 18 PASSENGERS. (6) THE CONVEYANCE OF ORGANISED PARTIES. (7) AUTHORITY: THE CONVEYANCE OF PASSENGERS IN AN AIR-CONDITIONED VEHICLE. FROM POINTS WITHIN GAUTENG PROVINCE TO POINTS WITHIN THE BOUNDARIES OF THE REPUBLIC OF SOUTH AFRICA AND RETURN. SUBJECT TO THE CONDITIONS THAT: NO REPETITIVE DAILY SCHEDULED SERVICES TO BE ALLOWED, THE GROUP BE PICKED UP, CONVEYED AND DISEMBARK AS A SINGLE GROUP, THAT INDIVIDUALS MAY NOT BE TRANSPORTED AND THAT THE SOLE COMMON GOAL OF THE GROUP BE TO ATTEND ONE OF THE FOLLOWING EVENTS:

1. MARRIAGE CEREMONY;
 2. A FUNERAL;
 3. A RELIGIOUS GATHERING;
 4. A SPORT EVENT AS SUPPORTERS OR PARTICIPANTS;
- PRE-PAID AND PRE-ARRANGED PASSENGER LIABILITY INSURANCE OF AT LEAST R 5 MILLION (COMBI) AND R15 MILLION FOR BUSES AND SHALL BE MAINTAINED PROOF

OP.2000423. (2) CHARDA TOUR DT ID NO 942523223. (3) DISTRICT: PRETORIA. POSTAL ADDRESS: PO BOX 26068, MONUMENT PARK, MONUMENT PARK, 0105. (4) NEW APPLICATION. (5) 1 X 8 PASSENGERS. (6) THE CONVEYANCE OF TOURISTS. (7) AUTHORITY:

FROM WITHIN THE BOUNDARIES OF GAUTENG TO ANY PLACE OF INTEREST WITHIN THE BOUNDARIES OF REPUBLIC OF SOUTH AFRICA. THE CONVEYANCE AUTHORISED AS SPECIFIED ABOVE, SHALL BE SUBJECT TO THE FOLLOWING CONDITIONS: (I) NO REPETITIVE DAILY SCHEDULED SERVICES OPERATED IN ACCORDANCE WITH A TIME TABLE WILL BE UNDERTAKEN BY THE HOLDER OF THIS PERMIT IN TERMS OF THIS AUTHORITY FROM ANY POINT REFERRED TO IN THE SAID AUTHORITY FROM ANY POINT REFERRED TO THEREIN. (II) THE TOURISTS TRAVEL IN A GROUP AND THAT ALL TOURISTS COMPRISING SUCH A GROUP SHALL EMBARK AND DISEMBARK AS A GROUP AT THE SAME POINT NOTWITHSTANDING THE FACT THAT THE POINT OF EMBARKATION MAY DIFFER FROM THE POINT OF DISEMBARKATION.

(III) WHEN TOURISTS ARE BEING CONVEYED.

(A) THE DRIVER OF THE VEHICLE MUST BE IN POSSESSION OF A PUBLIC DRIVER'S PERMIT;

(B) AND THE DRIVER OF THE VEHICLE TO WHICH THIS PERMIT RELATES OR ANY OTHER PERSON ACCOMPANYING THE TOURISTS, FURNISHES SUCH TOURISTS WITH INFORMATION OR COMMENTS WITH REGARD TO ANY MATTER, SUCH DRIVER OR SUCH OTHER PERSON MUST BE REGISTERED AS A TOURIST GUIDE FOR THE RELEVANT GEOGRAPHICAL AREA IN WHICH THE CONVEYANCE TAKES PLACE OR BE REGISTERED AS A SPECIALIST TOURIST GUIDE APPROPRIATE TO THAT AREA OR RELEVANT MATTER; AND

(C) THE PASSENGERS MUST BE PROTECTED BY VALID PASSENGER LIABILITY INSURANCE COVER

THE CONDITIONS CONTAINED HEREIN SHALL BE SUBJECT TO REVIEW AT ANY TIME.

OP.2000424. (2) ANTS EVENTS AND TOURS AE ID NO 200305538923. (3) DISTRICT: PRETORIA. POSTAL ADDRESS: PO BOX 66112, HIGHVELD, PRETORIA, 0169. (4) NEW APPLICATION. (5) 1 X 7 PASSENGERS. (6) THE CONVEYANCE OF TOURISTS. (7) AUTHORITY:

FROM WITHIN THE BOUNDARIES OF GAUTENG TO ANY PLACE OF INTEREST WITHIN THE BOUNDARIES OF REPUBLIC OF SOUTH AFRICA. THE CONVEYANCE AUTHORISED AS SPECIFIED ABOVE, SHALL BE SUBJECT TO THE FOLLOWING CONDITIONS: (I) NO REPETITIVE DAILY SCHEDULED SERVICES OPERATED IN ACCORDANCE WITH A TIME TABLE WILL BE UNDERTAKEN BY THE HOLDER OF THIS PERMIT IN TERMS OF THIS AUTHORITY FROM ANY POINT REFERRED TO IN THE SAID AUTHORITY FROM ANY POINT REFERRED TO THEREIN. (II) THE TOURISTS TRAVEL IN A GROUP AND THAT ALL TOURISTS COMPRISING SUCH A GROUP SHALL EMBARK AND DISEMBARK AS A GROUP AT THE SAME POINT NOTWITHSTANDING THE FACT THAT THE POINT OF EMBARKATION MAY DIFFER FROM THE POINT OF DISEMBARKATION.

(III) WHEN TOURISTS ARE BEING CONVEYED.

(A) THE DRIVER OF THE VEHICLE MUST BE IN POSSESSION OF A PUBLIC DRIVER'S PERMIT;

(B) AND THE DRIVER OF THE VEHICLE TO WHICH THIS PERMIT RELATES OR ANY OTHER PERSON ACCOMPANYING THE TOURISTS, FURNISHES SUCH TOURISTS WITH INFORMATION OR COMMENTS WITH REGARD TO ANY MATTER, SUCH DRIVER OR SUCH OTHER PERSON MUST BE REGISTERED AS A TOURIST GUIDE FOR THE RELEVANT GEOGRAPHICAL AREA IN WHICH THE CONVEYANCE TAKES PLACE OR BE REGISTERED AS A SPECIALIST TOURIST GUIDE APPROPRIATE TO THAT AREA OR RELEVANT MATTER; AND

(C) THE PASSENGERS MUST BE PROTECTED BY VALID PASSENGER LIABILITY INSURANCE COVER

THE CONDITIONS CONTAINED HEREIN SHALL BE SUBJECT TO REVIEW AT ANY TIME.

OP.2000507. (2) EMR TOURS CC ID NO 200209787723. (3) DISTRICT: WONDERBOOM. POSTAL ADDRESS: P O BOX 462, WINTERVELDT, 0198. (4) NEW APPLICATION. (5) 1 X 60 PASSENGERS. (6) THE CONVEYANCE OF PERSONS ON A PARTICULAR BUS ROUTE. (7) AUTHORITY:

PROPOSED ROUTE:

FROM HAMMANSKRAAL (KOPANONG SHOPPING CENTRE) TO MMABATHO MEGA CITY SHOPPING CENTRE VIA BABELEGI, TEMBA, MABOPANE, GA-RANKUWA VIA LM MANGOPE DRIVE TO BRITS VIA R566, TAKE N4 TO RUSTENBURG, PROCEED WITH N4 TO SWARTRUGGENS, TAKE R49 TO ZEERUST, PROCEED WITH R49 TO MAFIKENG AND MEGA-CITY IN MMABATHO AND RETURN.

OP.2000566. (2) MAHLANGU P ID NO 6907285331088. POSTAL ADDRESS: 2373 BLOCK GG, SOSHANGUVE, PRETORIA, 0152. (4) TRANSFER OF PERMIT, PERMIT NO. 191293/1 FROM BABY CABS CC. (4 X PASSENGERS, DISTRICT: PRETORIA). (7) AUTHORITY AS IN LAST MENTIONED PERMIT(S).

OP.4000925. (2) GAMEDE JM ID NO 5705095564083. POSTAL ADDRESS: P.O. BOX 204, RAYTON, 1001. (4) TRANSFER OF PERMIT, PERMIT NO. 23836/0 FROM MASIMULU BJ (12 X PASSENGERS, DISTRICT: BRONKHORSTSPRUIT). (7) AUTHORITY AS IN LAST MENTIONED PERMIT(S).

OP.4000928. (2) MASELELA BD ID NO 6702235676082. POSTAL ADDRESS: 3195 SECTION K, MAMELODI WEST, PRETORIA, 0122. (4) TRANSFER OF PERMIT, PERMIT NO. 21423/3 FROM RAPOLAI MM (15 X PASSENGERS, DISTRICT: WONDERBOOM). (7) AUTHORITY AS IN LAST MENTIONED PERMIT(S).

OP.4000952. (2) MNISI J ID NO 5608225809081. POSTAL ADDRESS: 272 PRETORIUS STR, 204 CITY CENTRE BUILDING, PRETORIA, 0001. (4) TRANSFER OF PERMIT, PERMIT NO. 191256/0 FROM BABY CABS CC. (4 X PASSENGERS, DISTRICT: PRETORIA). (7) AUTHORITY AS IN LAST MENTIONED PERMIT(S).

OP.4973236. (2) MASINA SJ ID NO 6107105373085. POSTAL ADDRESS: 3118 EXT M, SOSHANGUVE, 0152. (4) TRANSFER OF PERMIT, PERMIT NO. 39307/0 FROM MAHLANGU DM (14 X PASSENGERS, DISTRICT: WONDERBOOM). (7) AUTHORITY AS IN LAST MENTIONED PERMIT(S).

OP.6000629. (2) NTULI AA ID NO 5901105620086. POSTAL ADDRESS: 10128 MAMELODI EAST, MAMELODI, 0122. (4) TRANSFER OF PERMIT, PERMIT NO. 14720/1 FROM MAHLANYA SP (15 X PASSENGERS, DISTRICT: PRETORIA). (7) AUTHORITY AS IN LAST MENTIONED PERMIT(S).

OP.6000715. (2) DIRE MJ ID NO 4202025202084. POSTAL ADDRESS: 1273 BLOCK U, MABOPANE, PRETORIA, 0190. (4) TRANSFER OF PERMIT, PERMIT NO. 48319/1 FROM RAMMALA MP (15 X PASSENGERS, DISTRICT: ODI I). (7) AUTHORITY AS IN LAST MENTIONED PERMIT(S).

OP.6000718. (2) MULONDO TF ID NO 7110100404086. POSTAL ADDRESS: 272 PRETORIUS STREET, PRETORIA CENTRE BUILDING, PRETORIA, 0140. (4) TRANSFER OF PERMIT, PERMIT NO. 191230/1 FROM BABY CABS CC. (4 X PASSENGERS, DISTRICT: PRETORIA). (7) AUTHORITY AS IN LAST MENTIONED PERMIT(S).

OP.6001362. (2) TLOU EM ID NO 6405175405088. POSTAL ADDRESS: 1031 MEYER STREET, RIETFontein, 0084. (4) TRANSFER OF PERMIT, PERMIT NO. 48791/2 FROM ZULU D (13 X PASSENGERS, DISTRICT: PRETORIA). (7) AUTHORITY AS IN LAST MENTIONED PERMIT(S).

OP.6001365. (2) MOEKETSANE PG ID NO 6405085760085. POSTAL ADDRESS: 654 BLOCK D, MANDELA VILLAGE, MANDELA VILLAGE, 0001. (4) TRANSFER OF PERMIT, PERMIT NO. 191254/1 FROM BABY CABS CC. (4 X PASSENGERS, DISTRICT: PRETORIA). (7) AUTHORITY AS IN LAST MENTIONED PERMIT(S).

OP.6100311. (2) KUTUMELA CS ID NO 3410145199087. (3) DISTRICT: PRETORIA. POSTAL ADDRESS: 1 MAHLANGU ST., ATTERIDGEVILLE, 0008 C/O T MAAKE CONSULTANT PO BOX 38, ATTERIDGEVILLE, 0008. (4) NEW APPLICATION. (5) 1 X 61 PASSENGERS. (6) THE CONVEYANCE OF ORGANISED PARTIES. (7) AUTHORITY:

THE CONVEYANCE OF PASSENGERS IN AN AIR-CONDITIONED VEHICLE. FROM POINTS WITHIN GAUTENG PROVINCE TO POINTS WITHIN THE BOUNDARIES OF THE REPUBLIC OF SOUTH AFRICA AND RETURN. SUBJECT TO THE CONDITIONS THAT: NO REPETITIVE DAILY SCHEDULED SERVICES TO BE ALLOWED, THE GROUP BE PICKED UP, CONVEYED AND DISEMBARK AS A SINGLE GROUP, THAT INDIVIDUALS MAY NOT BE TRANSPORTED AND THAT THE SOLE COMMON GOAL OF THE GROUP BE TO ATTEND ONE OF THE FOLLOWING EVENTS:

1. MARRIAGE CEREMONY;
2. A FUNERAL;
3. A RELIGIOUS GATHERING;
4. A SPORT EVENT AS SUPPORTERS OR PARTICIPANTS;

PRE-PAID AND PRE-ARRANGED PASSENGER LIABILITY INSURANCE OF AT LEAST R 5 MILLION (COMBI) AND R15 MILLION FOR BUSES AND SHALL BE MAINTAINED PROOF

OP.8244596. (2) CYCAD CONSTRUCTION (PTY) LTD CC ID NO 950629107. (3) DISTRICT: SPRINGS. POSTAL ADDRESS: 76 PEARS ROAD, NUFFIELD, SPRINGS, 1567. (4) NEW APPLICATION. (5) 1 X 3 PASSENGERS. (6) THE CONVEYANCE OF OWN EMPLOYEES. (7) AUTHORITY:

PROPOSED ROUTE:
FROM HEAD OFFICE IN SPRINGS TO PLACES AROUND POLOKWANE AND MOKOPANE AND RETURN.

OP.8244599. (2) MABOGOANE RD ID NO 5112235444088. (3) DISTRICT: PRETORIA. POSTAL ADDRESS: P O BOX 910-1331, PYRAMID, 0120 C/O T MAAKE CONSULTANT PO BOX 38, ATTERIDGEVILLE, 0008. (4) NEW APPLICATION. (5) 1 X 35 PASSENGERS. (6) THE CONVEYANCE OF ORGANISED PARTIES. (7) AUTHORITY: THE CONVEYANCE OF PASSENGERS IN AN AIR-CONDITIONED VEHICLE. FROM POINTS WITHIN GAUTENG PROVINCE TO POINTS WITHIN THE BOUNDARIES OF THE REPUBLIC OF SOUTH AFRICA AND RETURN. SUBJECT TO THE CONDITIONS THAT: NO REPETITIVE DAILY SCHEDULED SERVICES TO BE ALLOWED, THE GROUP BE PICKED UP, CONVEYED AND DISEMBARK AS A SINGLE GROUP, THAT INDIVIDUALS MAY NOT BE TRANSPORTED AND THAT THE SOLE COMMON GOAL OF THE GROUP BE TO ATTEND ONE OF THE FOLLOWING EVENTS:

1. MARRIAGE CEREMONY;
2. A FUNERAL;
3. A RELIGIOUS GATHERING;
4. A SPORT EVENT AS SUPPORTERS OR PARTICIPANTS;

PRE-PAID AND PRE-ARRANGED PASSENGER LIABILITY INSURANCE OF AT LEAST R 5 MILLION (COMBI) AND R15 MILLION FOR BUSES AND SHALL BE MAINTAINED PROOF

OP.8244649. (2) CYCAD CONSTRUCTION (PTY) LTD CC ID NO 950629107. (3) DISTRICT: SPRINGS. POSTAL ADDRESS: 76 PEARS ROAD, NUFFIELD, SPRINGS, 1567. (4) NEW APPLICATION. (5) 1 X 50 PASSENGERS. (6) THE CONVEYANCE OF OWN EMPLOYEES. (7) AUTHORITY:

PROPOSED ROUTE:
FROM HEAD OFFICE IN SPRINGS TO PLACES AROUND POLOKWANE AND RETURN.

OP.8244662. (2) KHOSA D ID NO 5806215834081. POSTAL ADDRESS: 8154 EXT 2, SOSHANGUVE, SOSHANGUVE, 0152. (4) TRANSFER OF PERMIT, PERMIT NO. 40461/0 FROM LUKHULE BBS (14 X PASSENGERS, DISTRICT: PRETORIA). (7) AUTHORITY AS IN LAST MENTIONED PERMIT(S).

OP.8244784. (2) MATLALA MM ID NO 6711065356087. POSTAL ADDRESS: 1461 BLOCK GG, SOSHANGUVE, SOSHANGUVE, 0152. (4) TRANSFER OF PERMIT, PERMIT NO. 12565/1 FROM SIMANGO M D (14 X PASSENGERS, DISTRICT: WONDERBOOM). (7) AUTHORITY AS IN LAST MENTIONED PERMIT(S).

from/van : 2004/02/23
from/van : G149

to/tot : 2004/02/23
to/tot : G149

OP.1995162. (2) LEBALLO SJ ID NO 5603165522083. POSTAL ADDRESS: 415 BLOCK UU, SOSHANGUVE, 0152. (4) TRANSFER OF PERMIT, PERMIT NO. 9189/0 FROM LEBALLO MB (15 X PASSENGERS, DISTRICT: WONDERBOOM). (7) AUTHORITY AS IN LAST MENTIONED PERMIT(S).

OP.1999074. (2) MABONA PM ID NO 7203037789081. POSTAL ADDRESS: 76 MAGNOLIA STREET, EASTLYNNE, PRETORIA, 0001. (4) TRANSFER OF PERMIT, PERMIT NO. 35018/0 FROM ESSOP M (14 X PASSENGERS, DISTRICT: PRETORIA). (7) AUTHORITY AS IN LAST MENTIONED PERMIT(S).

OP.2000941. (2) TEFFO MM ID NO 8008160636085. POSTAL ADDRESS: 17 SECTION U, MAMELODI WEST, MAMELODI WEST, 0101. (4) TRANSFER OF PERMIT, PERMIT NO. 179217/1 FROM MORODI ML (4 X PASSENGERS, DISTRICT: WONDERBOOM). (7) AUTHORITY AS IN LAST MENTIONED PERMIT(S).

OP.2006931. (2) SHABALALA SE ID NO 5710205300089. POSTAL ADDRESS: P.O BOX 11010, NELMAPIUS, 0162. (4) TRANSFER OF PERMIT, PERMIT NO. 27567/0 FROM CHAUKE EM (5 X PASSENGERS, DISTRICT: WONDERBOOM). (7) AUTHORITY AS IN LAST MENTIONED PERMIT(S).

OP.4973374. (2) MOAGIE LI ID NO 7204045408086. POSTAL ADDRESS: 1069 BLOCK K, SOSHANGUVE, SOSHANGUVE, 0152. (4) TRANSFER OF PERMIT, PERMIT NO. 34223/0 FROM MOSAKO CM (15 X PASSENGERS, DISTRICT: WONDERBOOM). (7) AUTHORITY AS IN LAST MENTIONED PERMIT(S).

OP.4973380. (2) MAHLANGU ST ID NO 5101035582080. POSTAL ADDRESS: 761 BLOCK DD, SOSHANGUVE, SOSHANGUVE, 0152. (4) TRANSFER OF PERMIT, PERMIT NO. 22328/2 FROM KABINI RG (15 X PASSENGERS, DISTRICT: WONDERBOOM). (7) AUTHORITY AS IN LAST MENTIONED PERMIT(S).

OP.4973414. (2) LEKGU TT ID NO 4508255476085. POSTAL ADDRESS: 6036 BLOCK Q, MAMELODI WEST, PRETORIA, 0122. (4) TRANSFER OF PERMIT, PERMIT NO. 33433/2 FROM MOGASHOA MD (10 X PASSENGERS, DISTRICT: WONDERBOOM). (7) AUTHORITY AS IN LAST MENTIONED PERMIT(S).

OP.5427979. (2) LEKGU TT ID NO 4508255476085. POSTAL ADDRESS: 6036 BLOCK Q, MAMELODI WEST, PRETORIA, 0122. (4) TRANSFER OF PERMIT, PERMIT NO. 13759/0 FROM MALULEKE JK (13 X PASSENGERS, DISTRICT: WONDERBOOM). (7) AUTHORITY AS IN LAST MENTIONED PERMIT(S).

OP.5428230. (2) MASETLWA MP ID NO 7106175625084. POSTAL ADDRESS: 647 BLOCK VV, SOSHANGUVE, SOSHANGUVE, 0152. (4) TRANSFER OF PERMIT, PERMIT NO. 2848/0 FROM LEHONG DM (9 X PASSENGERS, DISTRICT: WONDERBOOM). (7) AUTHORITY AS IN LAST MENTIONED PERMIT(S).

OP.5428311. (2) TO TRANS COACHES CC TT ID NO 199905434923. (3) DISTRICT: WONDERBOOM. POSTAL ADDRESS: P O BOX 75, MODDERFONTEIN, 1645. (4) NEW APPLICATION. (5) 1 X 61 PASSENGERS. (6) THE CONVEYANCE OF OTHER. (7) AUTHORITY:
PROPOSED ROUTE:
1. BETWEEN TECHNICON NORTHERN GAUTENG AND TRANSVAAL COLLEGE OF EDUCATION SITUATED IN SOSHANGUVE.
2. BETWEEN TECHNICON NORTHERN GAUTENG AND OLD HEBRON COLLEGE IN HEBRON.

OP.5428329. (2) MASHABA RJ ID NO 6310275285085. POSTAL ADDRESS: PO BOX 14633, LYTTTELTON, LYTTTELTON, 0140. (4) TRANSFER OF PERMIT, PERMIT NO. 53882/1 FROM MASHABA ME (15 X PASSENGERS, DISTRICT: PRETORIA). (7) AUTHORITY AS IN LAST MENTIONED PERMIT(S).

OP.5428333. (2) MODIPANE KV ID NO 4811215652088. POSTAL ADDRESS: 1586, HEBRON, HEBRON, 0208. (4) TRANSFER OF PERMIT, PERMIT NO. 54055/1 FROM LESU SA (15 X PASSENGERS, DISTRICT: WONDERBOOM). (7) AUTHORITY AS IN LAST MENTIONED PERMIT(S).

OP.6000701. (2) MOCHITELE RL ID NO 6810265337085. POSTAL ADDRESS: 54 MHLANGA STREET, ATTERIDGEVILLE, PRETORIA, 0008. (4) TRANSFER OF PERMIT, PERMIT NO. 48512/0 FROM RADEBE M A (15 X PASSENGERS, DISTRICT: PRETORIA). (7) AUTHORITY AS IN LAST MENTIONED PERMIT(S).

OP.6000703. (2) MTHOMBENI JJ ID NO 7004295489087. POSTAL ADDRESS: 2494 SECTION H, MAMELODI WEST, PRETORIA, 0122. (4) TRANSFER OF PERMIT, PERMIT NO. 20374/3 FROM MASHABELELA NA (11 X PASSENGERS, DISTRICT: WONDERBOOM). (7) AUTHORITY AS IN LAST MENTIONED PERMIT(S).

OP.6000704. (2) MAJOKO MR ID NO 6008070924086. POSTAL ADDRESS: 652 BLOCK U, MABOPANE, PRETORIA, 0190. (4) TRANSFER OF PERMIT, PERMIT NO. 38232/1 FROM MAINETSHA MK (10 X PASSENGERS, DISTRICT: WONDERBOOM). (7)

AUTHORITY AS IN LAST MENTIONED PERMIT(S).

OP.6000886. (2) MAPHOSA L ID NO 7205125291086. (3) DISTRICT: WONDERBOOM. POSTAL ADDRESS: ROOM 27-BLOCK L, MAMELODI HOSTEL, MAMELODI, 0122 C/O TSHABANGU E 3 TEMA STREET, SAULSVILLE, 0125. (4) AMENDMENT OF ROUTE, PERMIT NO. 12457/3 FROM MAPHOSA L (15 X PASSENGERS, DISTRICT: WONDERBOOM). (5) 1 X 15 PASSENGERS. (6) THE CONVEYANCE OF TAXI PASSENGERS. (7) AUTHORITY:

Permit No. 12457/3

EXISTING AUTHORITY:

FROM BAZAAR TAXI RANK MARABASTAD DISTRICT PRETORIA TO KWAMHLANGA TOWNSHIP TAXI RANK DISTRICT CULLINAN AND RETURN. ON CONDITION THAT NO PASSENGERS ARE PICKED UP BETWEEN BAZAAR TAXI RANK, MARABASTAD AND KWAMHLANGA TAXI RANK IN CULLINAN IN EITHER DIRECTION. ON CONDITION THAT THE DRIVER SHALL IN HIS/HER POSSESSION CARRY A VALID PASSENGER LIABILITY INSURANCE.

AMENDMENT OF ROUTE:

FROM MAMELODI TO MARABASTAD TAXI RANK AND RETURN.

OP.6000895. (2) THIPE MA ID NO 7106045624085. POSTAL ADDRESS: 421 BLOCK F, SOSHANGUVE, PRETORIA, 0152. (4) TRANSFER OF PERMIT, PERMIT NO. 29521/0 FROM NGOMANE MP (14 X PASSENGERS, DISTRICT: WONDERBOOM). (7) AUTHORITY AS IN LAST MENTIONED PERMIT(S).

OP.6000896. (2) KABINI PH ID NO 6806075506083. POSTAL ADDRESS: 3975-212 MAHUBE VALLEY, MAMELODI, PRETORIA, 0122. (4) TRANSFER OF PERMIT, PERMIT NO. 33178/1 FROM JIYANE MT (14 X PASSENGERS, DISTRICT: WONDERBOOM). (7) AUTHORITY AS IN LAST MENTIONED PERMIT(S).

OP.6000927. (2) NONYANE RT ID NO 7803265238089. POSTAL ADDRESS: 14 NDLOVU STAND, KLIPGART, PRETORIA, 0190. (4) TRANSFER OF PERMIT, PERMIT NO. 11694/2 FROM DILE NM (9 X PASSENGERS, DISTRICT: WONDERBOOM). (7) AUTHORITY AS IN LAST MENTIONED PERMIT(S).

OP.6001042. (2) RADEBE NR ID NO 6403160753083. POSTAL ADDRESS: 534 BLOCK FF, SOSHANGUVE, 0152. (4) TRANSFER OF PERMIT, PERMIT NO. 191131/0 FROM SEBOPETJA MA (14 X PASSENGERS, DISTRICT: WONDERBOOM). (7) AUTHORITY AS IN LAST MENTIONED PERMIT(S).

OP.6001043. (2) KWADI EM ID NO 6302025903083. POSTAL ADDRESS: 70 BLOCK TT, SOSHANGUVE, PRETORIA, 0152. (4) TRANSFER OF PERMIT, PERMIT NO. 190758/1 FROM VUMA MM (10 X PASSENGERS, DISTRICT: WONDERBOOM). (7) AUTHORITY AS IN LAST MENTIONED PERMIT(S).

OP.6001045. (2) MABALE R ID NO 7501106263080. POSTAL ADDRESS: PO BOX 743, NOORDWYK, MIDRAND, 1687. (4) TRANSFER OF PERMIT, PERMIT NO. 44915/0 FROM LEHONG DM (9 X PASSENGERS, DISTRICT: WONDERBOOM). (7) AUTHORITY AS IN LAST MENTIONED PERMIT(S).

OP.6001046. (2) SKOSANA PB ID NO 7205265536084. POSTAL ADDRESS: PO BOX 16647, PRETORIA NORTH, PRETORIA, 0116. (4) TRANSFER OF PERMIT, PERMIT NO. 41373/0 FROM MODIBA SM (14 X PASSENGERS, DISTRICT: ODI I). (7) AUTHORITY AS IN LAST MENTIONED PERMIT(S).

OP.6001047. (2) HLANGWENI NW ID NO 4204265357081. POSTAL ADDRESS: 12363 MAMELODI WEST, MAMELODI, 0122. (4) TRANSFER OF PERMIT, PERMIT NO. 28642/0 FROM MANGWANE ST (14 X PASSENGERS, DISTRICT: WONDERBOOM). (7) AUTHORITY AS IN LAST MENTIONED PERMIT(S).

OP.6001048. (2) MPHABLELE VM ID NO 8212270917084. POSTAL ADDRESS: 7721 SECTION V, MAMELODI WEST, PRETORIA, 0122. (4) TRANSFER OF PERMIT, PERMIT NO. 46723/2 FROM MASWANGANYI NM (10 X PASSENGERS, DISTRICT: WONDERBOOM). (7) AUTHORITY AS IN LAST MENTIONED PERMIT(S).

OP.6001049. (2) MSIZA S ID NO 6604175258089. POSTAL ADDRESS: 204 GRAND STREET, BELLE OMBRE, MARABASTAD, 0002. (4) TRANSFER OF PERMIT, PERMIT NO. 2159/0 FROM MTHOMBENI JJ (14 X PASSENGERS, DISTRICT: WONDERBOOM). (7) AUTHORITY AS IN LAST MENTIONED PERMIT(S).

OP.6001050. (2) MSIZA S ID NO 6604175258089. POSTAL ADDRESS: 204 GRAND STREET, BELLE OMBRE, MARABASTAD, 0002. (4) TRANSFER OF PERMIT, PERMIT NO. 6738/0 FROM MTHOMBENI JJ (14 X PASSENGERS, DISTRICT: WONDERBOOM). (7) AUTHORITY AS IN LAST MENTIONED PERMIT(S).

OP.6001054. (2) LELOPENG BJ ID NO 4411055355080. POSTAL ADDRESS: 22589 EXT.4, MAMELODI EAST, MAMELODI, 0122. (4) TRANSFER OF PERMIT, PERMIT NO. 35168/0 FROM MOILA L (14 X PASSENGERS, DISTRICT: WONDERBOOM). (7) AUTHORITY AS IN LAST MENTIONED PERMIT(S).

OP.6001061. (2) MSIZA MJ ID NO 6311015293082. POSTAL ADDRESS: POSBUS 432, PHILLIP NEL PARK, PRETORIA WEST, 0029. (4) TRANSFER OF PERMIT, PERMIT NO. 47850/2 FROM NTULI MJ (14 X PASSENGERS, DISTRICT: PRETORIA). (7) AUTHORITY AS IN LAST MENTIONED PERMIT(S).

OP.6001062. (2) DLAMINI YD ID NO 4712245170085. POSTAL ADDRESS: 338 FEBRE NORTH FLAT, PROCLAMATION HILL, PRETORIA-WES, 0183. (4) TRANSFER OF PERMIT, PERMIT NO. 36481/0 FROM MAAKE BT (14 X PASSENGERS, DISTRICT: PRETORIA). (7) AUTHORITY AS IN LAST MENTIONED PERMIT(S).

OP.6001266. (2) SKOSANA MJ ID NO 4507125383083. (3) DISTRICT: WONDERBOOM. POSTAL ADDRESS: 21780 MAMELODI EAST, P.O. RETHABILE, 0122 C/O C THELEDI 1506 BLOCK E, MAMELODI WEST, 0122. (4) CHANGE OF PARTICULARS, PERMIT NO. 25558/3 FROM SKOSANA MJ (15 X PASSENGERS, DISTRICT: WONDERBOOM). (5) 1 X 15 PASSENGERS. (6) THE CONVEYANCE OF TAXI PASSENGERS. (7) AUTHORITY: Permit No. 25558/3
EXISTING AUTHORITY:
FROM MAMELODI EAST TAXI RANK IN MAMELODI DISTRICT WONDERBOOM TO THE MARABASTAD TAXI RANK IN PRETORIA AND RETURN. ON CONDITION THAT THE DRIVER SHALL IN HIS/HER POSSESSION CARRY A VALID PASSENGER LIABILITY INSURANCE
AMENDMENT OF ROUTE:
FROM MAMELODI TO SOUTHERN SUBURBS AND RETURN.

OP.6001441. (2) MNGUNI A ID NO 6609215432081. POSTAL ADDRESS: 2861 EXT 2, MAMELODI, MAMELODI EAST, 0122. (4) TRANSFER OF PERMIT, PERMIT NO. 43920/0 FROM RACHABANE G (12 X PASSENGERS, DISTRICT: WONDERBOOM). (7) AUTHORITY AS IN LAST MENTIONED PERMIT(S).

OP.6100027. (2) MOSIDI SL ID NO 6609015897087. POSTAL ADDRESS: P O BOX 911698, ROSSLYN, ROSSLYN, 0200. (4) TRANSFER OF PERMIT, PERMIT NO. 26295/0 FROM MTHOMBENI EN (15 X PASSENGERS, DISTRICT: WONDERBOOM). (7) AUTHORITY AS IN LAST MENTIONED PERMIT(S).

OP.6100044. (2) SKHOSANA P ID NO 5304285657087. POSTAL ADDRESS: 141 BLOCK P, SOSHANGUVE, 0152. (4) TRANSFER OF PERMIT, PERMIT NO. 17556/1 FROM MOKHONDO BD (10 X PASSENGERS, DISTRICT: WONDERBOOM). (7) AUTHORITY AS IN LAST MENTIONED PERMIT(S).

OP.6100046. (2) MALEKA LF ID NO 5709305515083. POSTAL ADDRESS: 25982 MASWANGANYI STREET EXT8, MAMELODI EAST, PO RETHABILE, 0122. (4) TRANSFER OF PERMIT, PERMIT NO. 62831/2 FROM MAKWALA DN (14 X PASSENGERS, DISTRICT: WONDERBOOM). (7) AUTHORITY AS IN LAST MENTIONED PERMIT(S).

OP.6100047. (2) RAMOSHABA TM ID NO 7505155356083. POSTAL ADDRESS: 109 MOSALO STREET, ATTERIDGEVILLE, PRETORIA, 0008. (4) TRANSFER OF PERMIT, PERMIT NO. 179221/1 FROM NKOSI SR (8 X PASSENGERS, DISTRICT: PRETORIA). (7) AUTHORITY AS IN LAST MENTIONED PERMIT(S).

OP.6100048. (2) MAHLANGU SK ID NO 7309265578086. POSTAL ADDRESS: 157 THIRD STREET, MARABASTAD, PRETORIA, 0122. (4) TRANSFER OF PERMIT, PERMIT NO. 4372/1 FROM MASEKO MF (14 X PASSENGERS, DISTRICT: WONDERBOOM). (7) AUTHORITY AS IN LAST MENTIONED PERMIT(S).

OP.6100053. (2) SITHOLE D ID NO 6701045580088. POSTAL ADDRESS: 12 PUDUNGOANE STREET, ATTERIDGEVILLE, PRETORIA, 0008. (4) TRANSFER OF PERMIT, PERMIT NO. 45939/0 FROM RAKOMA C (8 X PASSENGERS, DISTRICT: PRETORIA). (7) AUTHORITY AS IN LAST MENTIONED PERMIT(S).

OP.6100054. (2) KOTLOLO MS ID NO 1803055151084. POSTAL ADDRESS: 2677 BLOCK J, MAMELODI WEST, P.O. RETHABILE, 0122. (4) TRANSFER OF PERMIT, PERMIT NO. 22973/0 FROM SIBIYA A (13 X PASSENGERS, DISTRICT: WONDERBOOM). (7) AUTHORITY AS IN LAST MENTIONED PERMIT(S).

OP.6100055. (2) MOLOISANE LI ID NO 6512315698082. POSTAL ADDRESS: 7861 BLOCK M, MABOPANE, 0190. (4) TRANSFER OF PERMIT, PERMIT NO. 63616/1 FROM BUTHELEZI NJ (15 X PASSENGERS, DISTRICT: WONDERBOOM). (7) AUTHORITY AS IN LAST MENTIONED PERMIT(S).

OP.6100056. (2) PHOKA RW ID NO 6801075371083. POSTAL ADDRESS: 2036 NELMAPHIUS SILVERTON, SILVERTON, SILVERTON, 0127. (4) TRANSFER OF PERMIT, PERMIT NO. 49562/0 FROM MHLANGA MM (5 X PASSENGERS, DISTRICT: WONDERBOOM). (7) AUTHORITY AS IN LAST MENTIONED PERMIT(S).

OP.6100059. (2) MASHABA PF ID NO 5608310096081. POSTAL ADDRESS: 271 SUN VALLEY, MAMELODI WEST, 0122. (4) TRANSFER OF PERMIT, PERMIT NO. 184551/0 FROM NGOBENI MJ (15 X PASSENGERS, DISTRICT: WONDERBOOM). (7) AUTHORITY AS IN LAST MENTIONED PERMIT(S).

OP.6100286. (2) MASHILO SP ID NO 7704105285084. POSTAL ADDRESS: 20375 EXT 10, SOSHANGUVE, PRETORIA, 0152. (4) TRANSFER OF PERMIT, PERMIT NO. 38382/0 FROM NGOBENI GK (15 X PASSENGERS, DISTRICT: WONDERBOOM). (7) AUTHORITY AS IN LAST MENTIONED PERMIT(S).

OP.6100434. (2) BABEDI JT ID NO 6503035918082. POSTAL ADDRESS: 25919 EXT 8, MAMELODI EAST, MAMELODI EAST, 0122. (4) TRANSFER OF PERMIT, PERMIT NO. 8224/1 FROM KEKANA MS (15 X PASSENGERS, DISTRICT: PRETORIA). (7) AUTHORITY AS IN LAST MENTIONED PERMIT(S).

OP.6100478. (2) MOTIMONE DJ ID NO 3909115278086. POSTAL ADDRESS: 6307 BLOCK R, MAMELODI WEST, 0101. (4) TRANSFER OF PERMIT, PERMIT NO. 17347/1 FROM MAHLANGU SP (15 X PASSENGERS, DISTRICT: WONDERBOOM). (7) AUTHORITY AS IN LAST MENTIONED PERMIT(S).

OP.6100479. (2) LANGA SJ ID NO 4701105412083. POSTAL ADDRESS: 42 PHUDUHUDU STREET, SAULSVILLE, PRETORIA, 0125. (4) TRANSFER OF PERMIT, PERMIT NO. 162291/1 FROM LANGA TN (13 X PASSENGERS, DISTRICT: PRETORIA). (7) AUTHORITY AS IN LAST MENTIONED PERMIT(S).

OP.6100490. (2) MAHLANGU SP ID NO 5904205485087. POSTAL ADDRESS: P.O. BOX 12239, QUEENSWOOD, 0121. (4) TRANSFER OF PERMIT, PERMIT NO. 14895/2 FROM MOTIMONE DJ (15 X PASSENGERS, DISTRICT: PRETORIA). (7) AUTHORITY AS IN LAST MENTIONED PERMIT(S).

OP.6100491. (2) MASOMBUKA S ID NO 6209265310087. POSTAL ADDRESS: 19736 BLOCK F, MAMELODI WEST, 0122. (4) TRANSFER OF PERMIT, PERMIT NO. 36750/0 FROM MAKHUBELA J (9 X PASSENGERS, DISTRICT: WONDERBOOM). (7) AUTHORITY AS IN LAST MENTIONED PERMIT(S).

OP.6100492. (2) MODISE ST ID NO 7003106376087. POSTAL ADDRESS: P.O. BOX 9112780, KRUISFONTEIN, PRETORIA, 0200. (4) TRANSFER OF PERMIT, PERMIT NO. 28798/1 FROM SKHOSANA LM (15 X PASSENGERS, DISTRICT: WONDERBOOM). (7) AUTHORITY AS IN LAST MENTIONED PERMIT(S).

OP.8244554. (2) MATJOMANE MS ID NO 6210050712081. POSTAL ADDRESS: 36890 RAMOKAKA EXT 22, MAMELODI EAST, MAMELODI, 0122. (4) TRANSFER OF PERMIT, PERMIT NO. 39279/0 FROM RATLHAGONE FM (13 X PASSENGERS, DISTRICT: WONDERBOOM). (7) AUTHORITY AS IN LAST MENTIONED PERMIT(S).

OP.8244561. (2) NTULI SM ID NO 5706115567080. POSTAL ADDRESS: 8 BLOCK LL, SOSHANGUVE, 0152. (4) TRANSFER OF PERMIT, PERMIT NO. 11301/0 FROM MASILELA EM (12 X PASSENGERS, DISTRICT: ODI I). (7) AUTHORITY AS IN LAST MENTIONED PERMIT(S).

OP.8244664. (2) DHLAMINI ES ID NO 7310100720081. POSTAL ADDRESS: 1876 BLOCK H, SOSHANGUVE, PRETORIA, 0152. (4) TRANSFER OF PERMIT, PERMIT NO. 5758/1 FROM MOGOBA PI (15 X PASSENGERS, DISTRICT: ODI I). (7) AUTHORITY AS IN LAST MENTIONED PERMIT(S).

OP.8244665. (2) SEREME MF ID NO 5605065796089. POSTAL ADDRESS: 1447 ZONE 7, GA-RANKUWA, GA-RANKUWA, 0208. (4) TRANSFER OF PERMIT, PERMIT NO. 25547/0 FROM SKOSANA JJ (15 X PASSENGERS, DISTRICT: WONDERBOOM). (7) AUTHORITY AS IN LAST MENTIONED PERMIT(S).

OP.8244669. (2) NTULI SM ID NO 5706115567080. POSTAL ADDRESS: 8 BLOCK LL, SOSHANGUVE, 0152. (4) TRANSFER OF PERMIT, PERMIT NO. 6358/0 FROM MASILELA EM (14 X PASSENGERS, DISTRICT: ODI I). (7) AUTHORITY AS IN LAST MENTIONED PERMIT(S).

OP.8244782. (2) MOKWENA WJ ID NO 4307275534084. (3) DISTRICT: WONDERBOOM. POSTAL ADDRESS: 2789 BLOCK L, SOSHANGUVE, SOSHANGUVE, 0152. (4) NEW APPLICATION. (5) 1 X 16 PASSENGERS. (6) THE CONVEYANCE OF OTHER. (7) AUTHORITY: PROPOSED ROUTE: FROM SOSHANGUVE TO HILLSIDE PRIMARY SCHOOL IN LAUDIUM AND RETURN

from/van : 2004/02/24
from/van : G150

to/tot : 2004/02/24
to/tot : G150

OP.5428335. (2) MAVUSO E ID NO 5202015209080. POSTAL ADDRESS: P O BOX 692, BRONKHORSPRUIT, BRONKHORSPRUIT, 1020. (4) TRANSFER OF PERMIT, PERMIT NO. 53009/1 FROM RAPOLAI MM (15 X PASSENGERS, DISTRICT: WONDERBOOM). (7) AUTHORITY AS IN LAST MENTIONED PERMIT(S).

OP.6000183. (2) TRAVELOT PTY LTD T ID NO 200302947207. (3) DISTRICT: PRETORIA. POSTAL ADDRESS: 522 GERT POTGIETER STREET, GARSFONTEIN, PRETORIA, 0022 C/O T MAAKE CONSULTANT PO BOX 38, ATTERIDGEVILLE, 0008. (4) NEW APPLICATION. (5) 1 X 35 PASSENGERS. (6) THE CONVEYANCE OF TOURISTS. (7) AUTHORITY: FROM WITHIN THE BOUNDARIES OF GAUTENG TO ANY PLACE OF INTEREST WITHIN THE BOUNDARIES OF REPUBLIC OF SOUTH AFRICA. THE CONVEYANCE AUTHORISED AS SPECIFIED ABOVE, SHALL BE SUBJECT TO THE FOLLOWING CONDITIONS: (I) NO REPETITIVE DAILY SCHEDULED SERVICES OPERATED IN ACCORDANCE WITH A TIME TABLE WILL BE UNDERTAKEN BY THE HOLDER OF THIS PERMIT IN TERMS OF THIS AUTHORITY FROM ANY POINT REFERRED TO IN THE SAID AUTHORITY FROM ANY POINT REFERRED TO THERIN. (II) THE TOURISTS TRAVEL IN A GROUP AND THAT ALL TOURISTS COMPRISING SUCH A GROUP SHALL EMBARK AND DISEMBARK AS A GROUP AT THE SAME POINT NOTWITHSTANDING THE FACT THAT THE POINT OF EMBARKATION MAY DIFFER FROM THE POINT OF DISEMBARKATION. (III) WHEN TOURISTS ARE BEING CONVEYED. (A) THE DRIVER OF THE VEHICLE MUST BE IN POSSESSION OF A PUBLIC DRIVER'S PERMIT; (B) AND THE DRIVER OF THE VEHICLE TO WHICH THIS PERMIT RELATES OR ANY OTHER PERSON ACCOMPANYING THE TOURISTS, FURNISHES SUCH TOURISTS WITH INFORMATION OR COMMENTS WITH REGARD TO ANY MATTER, SUCH DRIVER OR SUCH OTHER PERSON MUST BE REGISTERED AS A TOURIST GUIDE FOR THE RELEVANT GEOGRAPHICAL AREA IN WHICH THE CONVEYANCE TAKES PLACE OR BE REGISTERED AS A SPECIALIST TOURIST GUIDE APPROPRIATE TO THAT AREA OR RELEVANT MATTER: AND (C) THE PASSENGERS MUST BE PROTECTED BY VALID PASSENGER LIABILITY INSURANCE COVER THE CONDITIONS CONTAINED HEREIN SHALL BE SUBJECT TO REVIEW AT ANY TIME.

OP.6000184. (2) TRAVELOT PTY LTD T ID NO 200302947207. (3) DISTRICT: PRETORIA. POSTAL ADDRESS: 522 GERT POTGIETER STREET, GARSFONTEIN, PRETORIA, 0022 C/O T MAAKE CONSULTANT PO BOX 38, ATTERIDGEVILLE, 0008. (4) NEW APPLICATION. (5) 1 X 35 PASSENGERS. (6) THE CONVEYANCE OF ORGANISED PARTIES. (7) AUTHORITY: THE CONVEYANCE OF PASSENGERS IN AN AIR-CONDITIONED VEHICLE. FROM POINTS WITHIN GAUTENG PROVINCE TO POINTS WITHIN THE BOUNDARIES OF THE REPUBLIC OF SOUTH AFRICA AND RETURN. SUBJECT TO THE CONDITIONS THAT: NO REPETITIVE DAILY SCHEDULED SERVICES TO BE ALLOWED, THE GROUP BE PICKED UP, CONVEYED AND DISEMBARK AS A SINGLE GROUP, THAT INDIVIDUALS MAY NOT BE TRANSPORTED AND THAT THE SOLE COMMON GOAL OF THE GROUP BE TO ATTEND ONE OF THE FOLLOWING EVENTS:
1. MARRIAGE CEREMONY;
2. A FUNERAL;
3. A RELIGIOUS GATHERING;
4. A SPORT EVENT AS SUPPORTERS OR PARTICIPANTS;
PRE-PAID AND PRE-ARRANGED PASSENGER LIABILITY INSURANCE OF AT LEAST R 5 MILLION (COMBI) AND R15 MILLION FOR BUSES AND SHALL BE MAINTAINED PROOF

OP.6000720. (2) MPHILLO T ID NO 5803036298083. POSTAL ADDRESS: 8 MATAMELA ST., SAULSVILLE, 0125. (4) TRANSFER OF PERMIT, PERMIT NO. 30257/0 FROM TEFU LJ (14 X PASSENGERS, DISTRICT: PRETORIA). (7) AUTHORITY AS IN LAST MENTIONED PERMIT(S).

OP.6001261. (2) SITHOLE D ID NO 6701045580088. (3) DISTRICT: PRETORIA. POSTAL ADDRESS: 12 PUDUNGOANE STREET, ATTERIDGEVILLE, PRETORIA, 0008 C/O T MAAKE CONSULTANT PO BOX 38, ATTERIDGEVILLE, 0008. (4) NEW APPLICATION. (5) 1 X 60 PASSENGERS. (6) THE CONVEYANCE OF ORGANISED PARTIES. (7) AUTHORITY: THE CONVEYANCE OF PASSENGERS IN AN AIR-CONDITIONED VEHICLE. FROM POINTS WITHIN GAUTENG PROVINCE TO POINTS WITHIN THE BOUNDARIES OF THE REPUBLIC OF SOUTH AFRICA AND RETURN. SUBJECT TO THE CONDITIONS THAT: NO REPETITIVE DAILY SCHEDULED SERVICES TO BE ALLOWED, THE GROUP BE PICKED UP, CONVEYED AND DISEMBARK AS A SINGLE GROUP, THAT INDIVIDUALS MAY NOT BE TRANSPORTED AND THAT THE SOLE COMMON GOAL OF THE GROUP BE TO ATTEND ONE OF THE FOLLOWING EVENTS:
1. MARRIAGE CEREMONY;
2. A FUNERAL;
3. A RELIGIOUS GATHERING;
4. A SPORT EVENT AS SUPPORTERS OR PARTICIPANTS;
PRE-PAID AND PRE-ARRANGED PASSENGER LIABILITY INSURANCE OF AT LEAST R 5 MILLION (COMBI) AND R15 MILLION FOR BUSES AND SHALL BE MAINTAINED PROOF

OP.6001407. (2) DE VILLIERS AJ ID NO 5602105012080. (3) DISTRICT: PRETORIA. POSTAL ADDRESS: 258 LOVEDAY STREET, PRETORIA, PRETORIA, 0002.

(4) NEW APPLICATION. (5) 1 X 8 PASSENGERS. (6) THE CONVEYANCE OF TOURISTS. (7) AUTHORITY:

FROM WITHIN THE BOUNDARIES OF GAUTENG TO ANY PLACE OF INTEREST WITHIN THE BOUNDARIES OF REPUBLIC OF SOUTH AFRICA. THE CONVEYANCE AUTHORISED AS SPECIFIED ABOVE, SHALL BE SUBJECT TO THE FOLLOWING CONDITIONS: (I) NO REPETITIVE DAILY SCHEDULED SERVICES OPERATED IN ACCORDANCE WITH A TIME TABLE WILL BE UNDERTAKEN BY THE HOLDER OF THIS PERMIT IN TERMS OF THIS AUTHORITY FROM ANY POINT REFERRED TO IN THE SAID AUTHORITY FROM ANY POINT REFERRED TO THEREIN. (II) THE TOURISTS TRAVEL IN A GROUP AND THAT ALL TOURISTS COMPRISING SUCH A GROUP SHALL EMBARK AND DISEMBARK AS A GROUP AT THE SAME POINT NOTWITHSTANDING THE FACT THAT THE POINT OF EMBARKATION MAY DIFFER FROM THE

POINT OF DISEMBARKATION.

(III) WHEN TOURISTS ARE BEING CONVEYED.

(A) THE DRIVER OF THE VEHICLE MUST BE IN POSSESSION OF A PUBLIC DRIVER'S PERMIT;

(B) AND THE DRIVER OF THE VEHICLE TO WHICH THIS PERMIT RELATES OR ANY OTHER PERSON ACCOMPANYING THE TOURISTS, FURNISHES SUCH TOURISTS WITH INFORMATION OR COMMENTS WITH REGARD TO ANY MATTER, SUCH DRIVER OR SUCH OTHER PERSON MUST BE REGISTERED AS A TOURIST GUIDE FOR THE RELEVANT GEOGRAPHICAL AREA IN WHICH THE CONVEYANCE TAKES PLACE OR BE REGISTERED AS A SPECIALIST TOURIST GUIDE APPROPRIATE TO THAT AREA OR RELEVANT MATTER: AND

(C) THE PASSENGERS MUST BE PROTECTED BY VALID PASSENGER LIABILITY INSURANCE COVER

THE CONDITIONS CONTAINED HEREIN SHALL BE SUBJECT TO REVIEW AT ANY TIME.

POTCHEFSTROOM

Address to which representations must be submitted: The Secretary, Local Road Transportation Board, Private Bag X925, Potchefstroom, 2520, and the respective applicant.

Adres waarheen vertoë gerig moet word: Die Sekretaris, Plaaslike Padvervoerraad, Privaat Sak X925, Potchefstroom, 2520, en die betrokke applikant.

Full particulars in respect of each application are open to inspection at the Local Road Transportation Board's office.

Volle besonderhede ten opsigte van elke aansoek lê ter insae by die Plaaslike Padvervoerraad se kantoor.

from/van : 2004/03/05
from/van : A7/2004

to/tot : 2004/03/05
to/tot : A7/2004

OP.1226085. (2) NCUBE PS ID No 7102016053081. Posadres: P O BOX 9287, RUSTENBURG, RUSTENBURG, 0300. (4) OORDRAG VAN PERMIT, Permit No. 20469/5 van MOTSHABI ES (10 x passasiers, distrik: RUSTENBURG). (7) Magtiging soos in laasgenoemde permit(te).

OP.1226087. (2) SIKHALE AM ID No 6008305617083. Posadres: P O BOX 955, LETLHABILE, LETLHABILE, 0264. (4) OORDRAG VAN PERMIT, Permit No. 17426/1 van HASANE TM (14 x passasiers, distrik: BRITS). (7) Magtiging soos in laasgenoemde permit(te).

OP.1226088. (2) MORABA BA ID No 6201085368080. Postal address: P O BOX 620, BRITS, BRITS, 0250. (4) OORDRAG VAN PERMIT, Permit No. 1201551/0 from NDLOVU PS (15 x passengers, district: RUSTENBURG). (7) Authority as in last mentioned permit(s).

OP.1226089. (2) MORABA BA ID No 6201085368080. Posadres: P O BOX 620, BRITS, BRITS, 0250. (4) OORDRAG VAN PERMIT, Permit No. 1201552/0 van NDLOVU PS (15 x passasiers, distrik: BRITS). (7) Magtiging soos in laasgenoemde permit(te).

OP.1226090. (2) NGUZA NP ID No 6402160796084. Postal address: 2601 RAMMEKWE STREET, KHUMA LOCATION, STILFONTEIN, 2551. (4) TRANSFER OF PERMIT, Permit No. 210014/2 from SEJAKE KE (10 x passengers, district: KLERKSDORP). (7) Authority as in last mentioned permit(s).

OP.1226091. (2) MOLEBOGE PM ID No 6808166013086. Postal address: 27 MEREDITH STREET, ORKNEY, ORKNEY, 2619. (4) OORDRAG VAN PERMIT, Permit No. 204806/5 from MOREMI MM (15 x passengers, district: KLERKSDORP). (7) Authority as in last mentioned permit(s).

OP.1226092. (2) MOTSHABI BI ID No 5205045259082. Postal address: P O BOX 382, BLOEMHOF, 2660. (4) TRANSFER OF PERMIT, Permit No. 1201550/0 from MBULAWA SVH (5 x passengers, district: BLOEMHOF). (7) Authority as in last mentioned permit(s).

OP.1226093. (2) KOAHO D ID No 7911150767086. Posadres: 368 LEBALENG BOLAO STREET, MAKWASSIE, MAKWASSIE, 2650. (4) OORDRAG VAN PERMIT, Permit No. 222973/2 van MHLAFU MP (13 x passasiers, distrik: WOLMARANSSTAD). (7) Magtiging soos in laasgenoemde permit(te).

OP.1226097. (2) MALAO PK ID No 6707065742086. Postal address: PO BOX 489, BETHANIE, BRITS 0270, 0270. (4) TRANSFER OF PERMIT, Permit No. 22315/2 from MALAO MN (15 x passengers, district: ODI I), Permit No. 11911/3 from MALAO MN (15 x passengers, district: BRITS). (7) Authority as in last mentioned permit(s).

OP.1226101. (2) MABULE KS ID No 4707185546088. (3) District: RUSTENBURG. Postal address: P O BOX 5206, RUSTENBURG, 0300. (4) INCREASE OF PASSENGERS 10-15, Permit No. 10931/3 from MABULE KS (15 x passengers, district: RUSTENBURG). (5) 1 x 15 passengers. (6) The conveyance of taxi passengers. (7) Authority: Permit No. 10931/3 FROM RUSTENBURG PAUL KRUGER HOSPITAL SITUATED AT RUSTENBURG TOWN DISTRICT OF RUSTENBURG TO PLACES SITUATED WITHIN AN AREA WITH A RADIUS OF 50 (FIFTY) KILOMETRES FROM RUSTENBURG PAUL KRUGER HOSPITAL. FROM PLACES SITUATED WITHIN AN AREA WITH A RADIUS OF 50 (FIFTY) KILOMETRES FROM RUSTENBURG PAUL KRUGER HOSPITAL SITUATED AT RUSTENBURG TOWN DISTRICT OF RUSTENBURG TO RUSTENBURG PAUL KRUGER HOSPITAL.

OP.1226102. (2) LESOLLE GP ID No 5504175737085. (3) District: LICHTENBURG. Postal address: P O BOX 757, DITHAKONG, VILLAGE MAFIKENG, 8670. (4) CHANGE OF STARTING POINT/ROUTE, Permit No. 205645/3 from LESOLLE GP (15 x passengers, district: LICHTENBURG). (5) 1 x 15 passengers. (6) The conveyance of taxi passengers. (7) Authority: Permit No. 205645/3 EXISTING AUTHORITY:

FROM LICHTENBURG TAXI RANK TURN RIGHT INTO ALONG R505 PROCEEDING TURN LEFT INTO BIESIESVLEI AND COLIGNY ALONG R47 PROCEEDING TILL PASS COLIGNY, BODENSTEIN, MAKOKSKRAAL ENTER VENTERSDORP THROUGH VAN RIEBEECKSTREET TURN RIGHT INTO HENDRICK POTGIETER STREET TURN LEFT INTO KRUGERSDORP R47 PROCEEDING TILL BRANDVLEI GARAGE TURN RIGHT INTO RANDFONTEIN ROAD ENTER RANDGATE BOTHA STREET TURN LEFT INTO LAZARA- AVENUE TURN LEFT INTO HOMESTEAD AVENUE TURN RIGHT INTO ROODEPOORT ALONG R47 TILL ROODEPOORT TRAFFIC CIRCLE TURN LEFT INTO MAIN REEF ROAD PROCEEDING TILL TURN WEST STREET RIGHT INTO BREE STREET TURN LEFT INTO WANDERES STREET TURN LEFT INTO DEVILLIERS STREET PARK OFF. LOADING AND LOADING.

RETURN JOURNEY;

FROM DEVILLIERS STREET TURN LEFT INTO LOVEDAY STREET TURN
RIGHT INTO JEPPE STREET TURN LEFT INTO WEST STREET .
THE RETURN JOURNEY SAME AS THE FORWARD JOURNEY.

REQUESTED CHANGE:

FROM MAFIKENG TAXI RANK TURN RIGHT WITH MANDELA ROAD EITHER TO PROCEED
THROUGH ROOIGROND R503 OR THROUGH MAJEMANTSHO, BETHEL, BODIBE, ITSOSENG
PROCEEDING TO LICHTENBURG EITHER TO GO THROUGH KOSTER (R56), MAGALIES OR
COLIGNY, VENTERSDORP (N14) THEN TURN RIGHT TO KRUGERSDORP, ROODEPOORT,
PROCEEDING STRAIGHT TO PARK CITY RANK AT JOHANNESBURG AND RETURN.

OP.1226103. (2) RAIKANE NE ID No 5404125843085. Postal address: P O BOX
9472, RUSTENBURG, RUSTENBURG, 0300 (4) REPL OF VEHICLE + INCR 10-15,
Permit No. 26802/3 from RAIKANE NE (15 x passengers, district:
RUSTENBURG).

Permit No. 26802/3
From Rustenburg Bus and Taxi Rank to points situated within
an area with a radius of 50 km from Rustenburg Bus and Taxi
rank and return to Rustenburg Bus and Taxi Terminus district
Rustenburg.

OP.1226105. (2) TSHWABI KI ID No 4809255678088. Postal address: 462
ZONE 3, ITSOSENG, LICHTENBURG, 2740 (4) REPLACEMENT OF VEHICLE 180DAYS,
Permit No. 207587/1 from TSHWABI KI (15 x passengers, district:
LICHTENBURG).

Permit No. 207587/1
ON TRIPS WITHIN A RADIUS OF 50 (FIFTY) KM FROM KLIPDRIFTLAAG-
TE ON THE FARM DE HOOP DISTRICT LICHTENBURG AND BACK.

OP.1226106. (2) MOATSHE M ID No 5703235877085. Postal address: PO BOX
6145, RUSTENBURG, 0300 (4) REPL OF VEHICLE + INCR. 10-15, Permit No.
224419/0 from MOATSHE M (15 x passengers, district: RUSTENBURG).

Permit No. 224419/0
FROM TLASENG PRIMARY SCHOOL VIA TSITSING AS EXTENDED TO
ROUTE M4 TO DIEPKUIL, ROOIKRAAL AND KOPMAN TO RUSTENBURG
TAXI RANK USING ROUTE R510 AND BACK USING SAME ROUTE TO
DIEPKUIL, ROOIKRAAL, KOPMAN, TSITSING AND TLASING.

OP.1226108. (2) TSHELANE GS ID No 4001012406082. Postal address: PO BOX
6676, RUSTENBURG, 0300 (4) REPL OF VEHICLE + INCR 10-15, Permit No.
47006/7 from TSHELANE GS (15 x passengers, district: RUSTENBURG).

Permit No. 47006/7
FROM RUSTENBURG BUS AND TAXI RANK SITUATED IN RUSTENBURG
DISTRICT RUSTENBURG TO PAARDEKRAAL TAXI RANK DISTRICT
RUSTENBURG. FROM PAARDEKRAAL TAXI RANK SITUATED IN
RUSTENBURG DISTRICT RUSTENBURG TO RUSTENBURG BUS AND TAXI
RANK SITUATED IN RUSTENBURG DISTRICT RUSTENBURG.

OP.1226109. (2) TSHELANE GS ID No 4001012406082. (3) District:
RUSTENBURG. Postal address: PO BOX 6676, RUSTENBURG, 0300. (4) ADDITIONAL
VEHICLE. (5) 1 x 15 passengers. (6) The conveyance of taxi passengers.
(7) Authority:

FROM RUSTENBURG TAXI RANK TO JOANNESBURG TAXI RANK AND RETURN.

OP.1226115. (2) DISEKO JM ID No 5606105443088. (3) District:
KLERKSDORP. Postal address: 2 WESLEYSTREET, ALABAMA, KLERKSDORP, 2570.
(4) LATE RENEWAL. (5) 1 x 14 passengers. (6) The conveyance of taxi
passengers. (7) Authority:

FROM JOUBERTON TO KLERKSDORP AND RETURN.

OP.1226149. (2) MOLOI KJ ID No 5905255950086. (3) District: RUSTENBURG.
Postal address: PO BOX 30138, BOITEKONG, RUSTENBURG, 0308. (4) LATE
RENEWAL. (5) 1 x 15 passengers. (6) The conveyance of taxi passengers.

(7) Authority:
FROM BOITEKONG TO RUSTENBURG AND RETURN.

OP.1226150. (2) FATYELA S ID No 5406165780085. Postal address: 16031
EXT 15, JOUBERTON, KLERKSDORP, 2574 (4) REPL OF VEHICLE & INCR 12-15,
Permit No. 203808/1 from FATYELA S (15 x passengers, district:
KLERKSDORP).

Permit No. 203808/1
VANAF JOUBERTON KLERKSDORP NA PUNTE GELEE BINNE 'N RADIUS
VAN 50 (VYFTIG) KM VANAF JOUBERTON KLERKSDORP EN TERUG,
VOERTUIG GESTASIONEER TE WORD TE JOUBERTON KLERKSDORP.

OP.1226151. (2) GCELO F ID No 7308106129083. Postal address: P.O.BOX
196, SANNIESHOF, SANNIESHOF, 2760. (4) TRANSFER OF PERMIT , Permit No.

223538/0 from MAFATLHA LJ (15 x passengers, district: DELAREYVILLE). (7) Authority as in last mentioned permit(s).

OP.1226152. (2) MOSENYEGI PJ ID No 6310165993087. Posadres: POBOX 30683, BOITEKONG EXT 4, BOITEKONG EXT 4, 0300. (4) OORDRAG VAN PERMIT, Permit No. 55427/3 van RANGWAGA CG (9 x passasiers, distrik: RUSTENBURG). (7) Magtiging soos in laasgenoemde permit(te).

OP.1226153. (2) NTRASHE A ID No 6504115875085. Posadres: EXT6 5161 KHUMA, KHUMA, STILFONTEIN, 2550. (4) OORDRAG VAN PERMIT, Permit No. 207351/0 van MARUMULE MS (14 x passasiers, distrik: KLERKSDORP). (7) Magtiging soos in laasgenoemde permit(te).

OP.1226154. (2) MAYABA NW ID No 4709195584083. Postal address: 2133 NTUANE STREET, TLHABANE, RUSTENBURG, 0305. (4) OORDRAG VAN PERMIT, Permit No. 35733/5 from MARIRI EN (15 x passengers, district: RUSTENBURG). (7) Authority as in last mentioned permit(s).

OP.1226155. (2) MNGUNI MS ID No 5306095508087. Posadres: HOUSE NO 9306, SOSHANGUVE EXT 2, SOSHANGUVE, 0152. (4) OORDRAG VAN PERMIT, Permit No. 61050/5 van MAKHUBELA MM (14 x passasiers, distrik: ODI I). (7) Magtiging soos in laasgenoemde permit(te).

OP.1226156. (2) THUSI MM ID No 6512285308084. Posadres: 17254 EXT 16, JOUBERTON, KLERKSDORP, 2574. (4) OORDRAG VAN PERMIT, Permit No. 211103/0 van MOLEME SS (8 x passasiers, distrik: KLERKSDORP). (7) Magtiging soos in laasgenoemde permit(te).

OP.1226157. (2) LEKETI MP ID No 5701165879089. Postal address: P O BOX 3160, RUSTENBURG, 0300. (4) TRANSFER OF PERMIT, Permit No. 216629/4 from PHUKUBJE MR (15 x passengers, district: RUSTENBURG). (7) Authority as in last mentioned permit(s).

OP.1226158. (2) QHELE SS ID No 7206285668089. Posadres: 587 KOKOMALA STREET, WEDELA, WEDELA, 2499. (4) OORDRAG VAN PERMIT, Permit No. 209611/0 van QUELE NR (15 x passasiers, distrik: POTCHEFSTROOM). (7) Magtiging soos in laasgenoemde permit(te).

DURBAN

Address to which representations must be submitted: The Secretary, Local Road Transportation Board, Private Bag X54307, Durban, 4000, and the respective applicant.

Adres waarheen vertoë gerig moet word: Die Sekretaris, Plaaslike Padvervoerraad, Privaat Sak X54307, Durban, 4000, en die betrokke applikant.

Full particulars in respect of each application are open to inspection at the Local Road Transportation Board's office.

Volle besonderhede ten opsigte van elke aansoek lê ter insae by die Plaaslike Padvervoerraad se kantoor.

from/van : 2004/02/26
from/van : G45

to/tot : 2004/02/26
to/tot : G45

OP.1386045. (2) NORTJE TJ ID NO 4903165063083. (3) DISTRICT: DURBAN. POSTAL ADDRESS: 4 HOLLAND PLACE, MALVERN, DURBAN, 4093. (4) NEW APPLICATION. (5) 1 X 10 PASSENGERS. (6) THE CONVEYANCE OF TOURISTS. (7) AUTHORITY: FROM 4 HOLLAND PLACE, MALVERN, DURBAN TO A PRE ARRANGED PICK UP POINT WITHIN THE DURBAN METRO, KZN AND EASTERN CAPE AND FROM SUCH POINTS TO POINTS WITHIN DURBAN METRO, KZN AND EASTERN CAPE AND RETURN.

OP.1390517. (2) PAX TRANS (PTY) LTD ID NO 961442007. (3) DISTRICT: DURBAN. POSTAL ADDRESS: P O BOX 2335, KEMPTON PARK, 1620 C/O M.J. DIPPENAR P O BOX 2551, PRETORIA, 0001. (4) NEW APPLICATION. (5) 11 X 50 PASSENGERS. (6) THE CONVEYANCE OF OTHER. (7) AUTHORITY: CHARTER SERVICES:
1. FROM KWA ZULU/NATAL PROVINCE TO POINTS WITHIN THE RSA AND RETURN.
2. FROM KWA ZULU/NATAL PROVINCE TO POINTS WITHIN THE RSA.

EAST LONDON • OOS-LONDEN

Address to which representations must be submitted: The Secretary, Local Road Transportation Board, Private Bag X9009, East London, 5200, and the respective applicant.

Adres waarheen vertoë gerig moet word: Die Sekretaris, Plaaslike Padvervoerraad, Privaat Sak X9009, Oos-Londen, 5200, en die betrokke applikant.

Full particulars in respect of each application are open to inspection at the Local Road Transportation Board's office.

Volle besonderhede ten opsigte van elke aansoek lê ter insae by die Plaaslike Padvervoerraad se kantoor.

OP. 468940. (2) MATUNDA VE ID NO 6603156010089. (3) DISTRICT: MDATSAANE. 5219 C/O E L T A P O BOX 847, EAST LONDON, 5200. (4) NEW APPLICATION. (5) 1 X 16 PASSENGERS. (7) AUTHORITY: THE CONVEYANCE OF TAXI PASSENGERS. AND THEIR PERSONAL EFFECTS AS PER MDANTSANE UNCEDO T/A ROUTES:

SHORT DISTANCE:
ELMDSMDXO
ELTSPAXIA
ELTSQUX4A
ELTSTBX7A
ELTSDIX1A
ELTSBIX7A
ELTSPBIX12A
ELTSPDX13A
ELTSGHX14A
ELMDSL91A
ELMDSL91B
ELMDSBNX101A
ELMDSKWX11A
ELMDSPTX115A
ELMDSVIX116A
ELMDSFX117A
ELMDSBX118A
LONG DISTANCE:
ELTLPX2A
EAST LONDON ALONG R72 AND N2 OR ALONG N2 TO PORT
PORT ELIZABETH
EAST LONDON VIA PORT ALFRED ALONG N2 OR VIA KING
WILLIAMS TOWN ALONG N2 OR VIA KING WILLIAMS TOWN ALONG N2
AND N1 TO CAPE TOWN
EAST LONDON DIRECT ALONG N6 OR VIA KWT AND N6 TO
BLOEMFONTEIN
EAST LONDON VIA BLOEMFONTEIN, WELKOM AND POTCHEFSTROOM TO
JOHANNESBURG
EAST LONDON TO UMTATA
EAST LONDON TO DURBAN
EAST LONDON TO WELKOM
DETAILED ROUTE DESCRIPTIONS FOR INSPECTION AT THE E.C. OPERATING LICENCE BOARD.

OP. 469023. (2) DEPE VC ID NO 6803015867089. (3) DISTRICT: EAST LONDON. 5247 C/O E L T A P O BOX 847, EAST LONDON, 5200. (4) NEW APPLICATION. (5) 2 X 5 PASSENGERS. (6) THE CONVEYANCE OF TAXI PASSENGERS. (7) AUTHORITY: AND THEIR PERSONAL EFFECTS AS PER ELTETA ROUTES:

SHORT DISTANCE:
ELTSELXO
ELTSPAXIA
ELTSQUX4A-C
ELTSTBX7A
ELTSMX91A
ELTSGBX2A
ELTSCMX93A
ELTSMXPX94A
ELTSMX95A
ELTSMX96A
LONG DISTANCE:
ELTLPX2A
EAST LONDON R72 AND N2 OR ONLY N2 TO PORT ELIZABETH
EAST LONDON R72 AND N2 OR ONLY N2 TO CAPE TOWN
EAST LONDON N6 OR VIA KWT THEN N6 TO BLOEMFONTEIN
EAST LONDON N1 OR ALONG R30 AND N12 TO JOHANNESBURG
EAST LONDON TO UMTATA
EAST LONDON TO DURBAN
DETAILED ROUTES FOR INSPECTION AT THE EAST LONDON BOARD.

OP. 469024. (2) TOKWE KS ID NO 4112045205084. (3) DISTRICT: MDATSAANE. 5219 C/O MDANTSANE, 5219. (4) NEW APPLICATION. (5) 1 X 16 PASSENGERS. (7) AUTHORITY: AND THEIR PERSONAL EFFECTS AS PER MDANTSANE UNCEDO T/A ROUTES:

SHORT DISTANCE:
ELMDSMDXO
ELTSPAXIA
ELTSQUX4A
EAST LONDON TO MDANTSANE
EAST LONDON TO PORT ALFRED
EAST LONDON DIRECT ALONG N6 OR VIA KING WILLIAMS TOWN AND N6 TO QUEENSTOWN
WHITLIESEA OR VIA KING WILLIAMS TOWN AND N6 TO QUEENSTOWN
EAST LONDON TO BUTTERWORTH
EAST LONDON TO IDUTYWA
EAST LONDON TO BUTTERWORTH
EAST LONDON TO MDANTSANE
EAST LONDON TO PORT ALFRED
EAST LONDON TO QUEENSTOWN
EAST LONDON TO BUTTERWORTH
EAST LONDON TO MDANTSANE
EAST LONDON TO KWELEBA/ESANTHINI/GONUBIE
EAST LONDON TO CINTSA
EAST LONDON TO MOOILPAAS
EAST LONDON TO BERLIN/BORDER TECHNIKON
EAST LONDON TO KING WILLIAMS TOWN

ELELSFBX12A : EAST LONDON TO FORT BEAUFORT
 ELELSPDX13A : EAST LONDON TO PEDDIE
 ELELSGHX14A : EAST LONDON TO GRAHAMSTOWN
 ELMDSEL91A : MDANTSANE TO EAST LONDON
 ELMDSEL91B : MDANTSANE TO EAST LONDON SUBURBS
 ELMDSEBX101A : MDANTSANE TO BERLIN/BORDER TECHNIKON
 ELMDSKWX111A : MDANTSANE TO KING WILLIAMS TOWN
 ELMDSPTX115A : MDANTSANE TO POTSDAM
 ELMDSIVX116A : MDANTSANE TO ILITHA/NDEVANA
 ELMDSPJX117A : MDANTSANE TO FORT JACKSON
 ELMDSEBX118A : MDANTSANE TO EMBEKWENTI
 LONG DISTANCE:
 ELELLPEX2A : EAST LONDON ALONG R72 AND N2 OR ALONG N2 TO PORT
 PORT ELIZABETH
 ELELLCTX3A/B/C : EAST LONDON VIA PORT ALFRED ALONG R72 AND N2 OR VIA KING
 WILLIAMS TOWN ALONG N2 OR VIA KING WILLIAMS TOWN ALONG N9
 AND N1 TO CAPE TOWN
 ELELLBMX5A : EAST LONDON DIRECT ALONG N6 OR VIA KWT AND N6 TO
 BLOEMFONTEIN
 ELELLJBX6B : EAST LONDON VIA BLOEMFONTEIN, WELKOM AND POTCHEFSTROOM TO
 JOHANNESBURG
 ELELLUMX8A : EAST LONDON TO UMTATA
 ELELLDBX9A : EAST LONDON TO DURBAN
 ELELLWKX10A : EAST LONDON TO WELKOM
 DETAILED ROUTE DESCRIPTIONS FOR INSPECTION AT THE E.C. OPERATING LICENCE
 BOARD.

OP.469026. (2) MZINYATI ZW ID NO 4008085291085. (3) DISTRICT: MDANTSANE.
 POSTAL ADDRESS: D490 NU9, MDANTSANE, MDANTSANE, 5219. (4) NEW APPLICATION.
 (5) 1 X 15 PASSENGERS. (6) THE CONVEYANCE OF OTHER. (7) AUTHORITY:
 THE CONVEYANCE OF SCHOLARS AND ORGANISED PARTIES:
 (A) SCHOLARS:
 FROM MDANTSANE TO STIRLING AND CAMBRIDGE PRIMARY/HIGH SCHOOLS AND RETURN.
 FROM MDANTSANE TO HUDSON PARK, PORT REX AND RETURN.
 (B) ORGANISED PARTIES:
 FROM MDANTSANE TO POINTS WITHIN THE EASTERN CAPE AND RETURN. (PRO FORMA)

OP.469027. (2) MATEBESE M ID NO 6905135372088. (3) DISTRICT: EAST
 LONDON. POSTAL ADDRESS: 2392 NU 7, MDANTSANE, MDANTSANE, 5219 C/O E L T A
 P O BOX 847, EAST LONDON, 5200. (4) NEW APPLICATION. (5) 1 X 5
 PASSENGERS. (6) THE CONVEYANCE OF TAXI PASSENGERS. (7) AUTHORITY:
 AND THEIR PERSONAL EFFECTS AS PER ELELTA ROUTES:
 SHORT DISTANCE:
 ELELSELX0 : EAST LONDON TO EAST LONDON
 ELELSPAX1A : EAST LONDON TO PORT ALFRED
 ELELSQUX4A-C : EL VIA KWT OR ALONG N6 OR VIA WHITTLESEA TO QUEENSTOWN
 ELELSBTX7A : EAST LONDON TO BUTTERWORTH
 ELELSMDX91A : EAST LONDON TO MDANTSANE
 ELELSGBX92A : EAST LONDON TO KWELERA/ESANTHINI/GONUBIE
 ELELSCNX93A : EAST LONDON TO CINTSA
 ELELSMPX94A : EAST LONDON TO MOOIPLAAS
 ELELSBNX95A : EAST LONDON TO BERLIN/BORDER TECHNIKON
 ELELSKWX96A : EAST LONDON TO KING WILLIAMS TOWN
 LONG DISTANCE:
 ELELLPEX2A/B : EL ALONG R72 AND N2 OR ONLY N2 TO PORT ELIZABETH
 ELELLCTX3A/B : EL ALONG R72 AND N2 OR ONLY N2 TO CAPE TOWN
 ELELLBMX5A/B : EL ALONG N6 OR VIA KWT THEN N6 TO BLOEMFONTEIN
 ELELLJBX6A/B : EL ALONG N1 OR ALONG R30 AND N12 TO JOHANNESBURG
 ELELLUMX8A : EAST LONDON TO UMTATA
 ELELLDBX9A : EAST LONDON TO DURBAN
 DETAILED ROUTES FOR INSPECTION AT THE EAST LONDON BOARD.

OP.469031. (2) MANYOLI N ID NO 7410210588087. (3) DISTRICT: MDANTSANE.
 POSTAL ADDRESS: 73 LOMBARD ROAD, AMALINDA, AMALINDA, 5247 C/O M E T A
 1358 NU 15, MDANTSANE, 5219. (4) NEW APPLICATION. (5) 2 X 15 PASSENGERS.
 (6) THE CONVEYANCE OF TAXI PASSENGERS. (7) AUTHORITY:
 AND THEIR PERSONAL EFFECTS AS PER META ROUTES: ELMETA
 ELMDSDX0 : MDANTSANE TO MDANTSANE
 ELELSQUX4A : EAST LONDON DIRECT ALONG N6 TO QUEENSTOWN
 ELELSBTX7A : EAST LONDON TO BUTTERWORTH
 ELMDSEL91A-G : MDANTSANE TO EAST LONDON
 ELMDSEBX101A : BERLIN/BORDER TECHNIKON TO MDANTSANE
 ELMDSKWX111A : MDANTSANE TO KING WILLIAMS TOWN
 ELBNSLOX113A : BERLIN/BORDER TECHNIKON TO LOCATIONS
 ELMDSLOX113A/B : MDANTSANE TO LOCATIONS
 ELBNSPTX115A : BERLIN/BORDER TECHNIKON TO POTSDAM
 ELMDSPTX115A : MDANTSANE TO POTSDAM
 ELMDSIVX116A : MDANTSANE TO ILITHA/NDEVANA

ELMDSFJX117A: MDANTSANE TO FORT JACKSON
 ELMDSBX118A: MDANTSANE TO EMBEKWENI
 ELMDSGX119A: MDANTSANE TO DA GAMA
 ELMDSMOX120A: MDANTSANE TO MOUBERG
 ELMDSGBX121A-C: MDANTSANE TO GONUBIE
 ELCHXMDX122A: CHALUMNA TO MDANTSANE
 ELMTSMDX123A: MACLEANTOWN/KWETYANA TO MDANTSANE
 ELMPSMDX124A: MOOIPLAAS TO MDANTSANE
 ELECSMDX125A: EAST COAST TO MDANTSANE
 ELELLPEX2A: EAST LONDON ALONG R72 AND N2 TO PORT ELIZABETH
 ELELLPEX22: EAST LONDON ALONG N2 TO PORT ELIZABETH
 ELELLCTX3A/B: EAST LONDON ALONG R72 THEN N2 OR DIRECT ALONG N2 TO CAPE TOWN
 ELELLBMX5A: EAST LONDON DIRECT ALONG N6 TO BLOEMFONTEIN
 ELELLJBX6B: EL VIA BLOEMFONTEIN, WELKOM AND POTCHEFSTROOM TO JHBURG
 ELELLUMX8A: EAST LONDON TO UMTATA
 ELELLDBX9A: EAST LONDON TO DURBAN
 DETAILED ROUTES FOR INSPECTION AT THE EAST LONDON OPERATING LICENCE BOARD.

OP.469032. (2) SWARTZ P ID NO 4909165724087. (3) DISTRICT: EAST LONDON.
 POSTAL ADDRESS: 65 BRUCE STREET, BUFFALO FLATS, EAST LONDON, 5201. (4)
 NEW APPLICATION. (5) 1 X 14 PASSENGERS. (6) THE CONVEYANCE OF OTHER. (7)
 AUTHORITY:

THE CONVEYANCE OF SCHOLARS AND ORGANISED PARTIES:

(A) SCHOLARS:

FROM WEST BANK AND GREENFIELDS TO PRESIDENT SCHOOL, QUIGNEY, W.BARNES SCHOOL, PARKSIDE, BUFFALO FLATS SCHOOL, GREENPOINT SCHOOL, ESPARAMA SCHOOL AND RETURN.

(B) ORGANISED PARTIES:

FROM EAST LONDON AREA TO POINTS WITHIN THE EASTERN CAPE AND RETURN.
 (PRO FORMA)

OP.469034. (2) SIGUDLA ZZ ID NO 5003185488086. (3) DISTRICT: GCUWA.
 POSTAL ADDRESS: P O BOX 1077, MSOBOMVU, BUTTERWORTH, 4960 C/O BUTTERWORTH TAXI ASSOCIATION P.O. BOX 190, BUTTERWORTH, 4960. (4) NEW APPLICATION.
 (5) 1 X 16 PASSENGERS. (6) THE CONVEYANCE OF TAXI PASSENGERS. (7)

AUTHORITY:

AND THEIR PERSONAL EFFECTS AS PER

BUTTERWORTH T/A ROUTES:

SHORT DISTANCE:

ELBTSMZX3001A : BUTTERWORTH TO MAZEPPA BAY
 ELBTSWVX212A : BUTTERWORTH TO WILLOWVALE
 ELBTSUMX213A : BUTTERWORTH TO UMTATA
 ELBTSKTX214A : BUTTERWORTH TO KENTANI
 ELBTSNQX215A : BUTTERWORTH TO NOAMAKWE
 ELBTSTMX216A : BUTTERWORTH TO TSOMO
 ELBTSKWX218A : BUTTERWORTH TO KING WILLIAMS TOWN
 ELBTSELX219A : BUTTERWORTH TO EAST LONDON
 ELBTSPJX298A : BUTTERWORTH TO PORT ST JOHNS
 ELBTSNGX299A : BUTTERWORTH TO NGQELANI
 ELBTSXNX300A : BUTTERWORTH TO ENGCOCO
 ELBTSLOX210A : BUTTERWORTH TO LOCATIONS/SUBURBS

LONG DISTANCE

ELBTLPEX2A/B : BUTTERWORTH VIA EAST LONDON OR VIA KING WILLIAMS TOWN TO PORT ELIZABETH
 ELBTLCTX3B/C : BUTTERWORTH ALONG N2 OR ALONG N9 AND N1 TO CAPE TOWN
 ELBTLJBX6A-C : BUTTERWORTH ALONG N6 AND N1 OR ALONG R30 AND N12 OR ALONG N3 TO JOHANNESBURG
 ELBTLDBX9A/B : BUTTERWORTH ALONG N2 OR VIA PIETERMARITZBURG TO DURBAN
 ELBTLGRX302A : BUTTERWORTH TO GRAAFF-REINET
 ELBTLBMX303A : BUTTERWORTH TO BLOEMFONTEIN

DETAILED ROUTES FOR INSPECTION AT THE EAST LONDON PERMISSIONS BOARD.

OP.469035. (2) RENSBURG RR ID NO 6311145185083. (3) DISTRICT: EAST LONDON. POSTAL ADDRESS: 10 PARKSIDE CRESCENT, PARKSIDE, EAST LONDON, 5209 C/O E L T A P O BOX 847, EAST LONDON, 5200. (4) NEW APPLICATION. (5) 2 X 4 PASSENGERS. (6) THE CONVEYANCE OF TAXI PASSENGERS. (7) AUTHORITY:

AND THEIR PERSONAL EFFECTS AS PER ELELTA ROUTES:

SHORT DISTANCE:

ELELSELX0: EAST LONDON TO EAST LONDON
 ELELSPAX1A: EAST LONDON TO PORT ALFRED
 ELELSQX4A-C: EL VIA KWT OR ALONG N6 OR VIA WHITTLESEA TO QUEENSTOWN
 ELELSBTX7A: EAST LONDON TO BUTTERWORTH
 ELELSMDX91A: EAST LONDON TO MDANTSANE
 ELELSGBX92A: EAST LONDON TO KWELERA/ESANTHINI/GONUBIE
 ELELSCNX93A: EAST LONDON TO CINTSA
 ELELSMPX94A: EAST LONDON TO MOOIPLAAS
 ELELSBNX95A: EAST LONDON TO BERLIN/BORDER TECHNIKON
 ELELSKWX96A: EAST LONDON TO KING WILLIAMS TOWN

LONG DISTANCE:

ELLELPX2A/B: EL ALONG R72 AND N2 OR ONLY N2 TO PORT ELIZABETH
 ELLELCTX3A/B: EL ALONG R72 AND N2 OR ONLY N2 TO CAPE TOWN
 ELLELBMX5A/B: EL ALONG N6 OR VIA KWT THEN N6 TO BLOEMFONTEIN
 ELLELJBX6A/B: EL ALONG N1 OR ALONG R30 AND N12 TO JOHANNESBURG
 ELLELUMX8A: EAST LONDON TO UMTATA
 ELLELDBX9A: EAST LONDON TO DURBAN
 DETAILED ROUTES FOR INSPECTION AT THE EAST LONDON BOARD.

OP.469037. (2) NDOLELA X ID NO 6802225357089. (3) DISTRICT: KING WILLIAM'S TOWN. POSTAL ADDRESS: 3428 QUZINI LOCATION, KING WILLIAMS TOWN, KING WILLIAMS TOWN, 5600 C/O KWT UNCEDO TAXI ASSOC. 26 SMITH STREET, KING WILLIAMS TOWN, 5600. (4) NEW APPLICATION. (5) 1 X 7 PASSENGERS. (6) THE CONVEYANCE OF TAXI PASSENGERS. (7) AUTHORITY: AND THEIR PERSONAL EFFECTS AS PER KWT UNCEDO ROUTES:

SHORT DISTANCE:

ELKWSKWX0: KING WILLIAMS TOWN TO KING WILLIAMS TOWN
 ELKWSQX4A: KWT ALONG N6 TO QUEENSTOWN
 ELKWSBTX7A: KWT TO BUTTERWORTH
 ELKWSFBX12A: KWT TO FORT BEAUFORT
 ELKWSGHX14A: KWT TO GRAHAMSTOWN
 ELKWSNLX97A: KWT TO NORTHERN LOCATIONS
 ELKWSLX98A: KWT TO SOUTHERN LOCATIONS
 ELKWSWLX99A: KWT TO WESTERN LOCATIONS
 ELKWSBNX100A: KWT TO BERLIN/BORDER TECHNIKON
 ELKWSMDX101A: KWT TO MDANTSANE
 ELKWSLX102A: KWT TO EAST LONDON
 ELKWSMTX103A: KWT TO MIDDLEDRIFT
 ELKWSBSX104A: KWT TO BISHO

LONG DISTANCE:

ELKWLPEX2B: KWT ALONG N2 TO PORT ELIZABETH
 ELKWLCTX3B/C: KWT ALONG N2 OR ALONG N9 AND N1 TO CAPE TOWN
 ELKWLJBX6B: KWT VIA BLOEMFONTEIN, WELKOM AND POTCHEFSTROOM TO JHB
 ELKWLUMX8A: KWT TO UMTATA
 ELKWLWX10A: KWT TO WELKOM
 ELKWLVCX15A: KWT TO VIA WELKOM AND POTCHEFSTROOM TO CARLTONVILLE
 ELKWLSCX16B: KWT VIA WELKOM ALONG R30 AND N12 TO SECUNDA
 ELKWLKDX23A: KING WILLIAMS TOWN TO KLERKSDORP
 DETAILED ROUTES FOR INSPECTION AT THE EAST LONDON PERMISSIONS BOARD.

OP.469038. (2) MKHWEL0 M ID NO 4706145644082. (3) DISTRICT: KING WILLIAM'S TOWN. POSTAL ADDRESS: C/O KUSTA, 21 SMITH STREET, KING WILLIAMS TOWN, 5600 C/O KWT UNCEDO TAXI ASSOC. 26 SMITH STREET, KING WILLIAMS TOWN, 5600. (4) NEW APPLICATION. (5) 1 X 15 PASSENGERS. (6) THE CONVEYANCE OF TAXI PASSENGERS. (7) AUTHORITY: AND THEIR PERSONAL EFFECTS AS PER KWT UNCEDO ROUTES:

SHORT DISTANCE:

ELKWSKWX0: KING WILLIAMS TOWN TO KING WILLIAMS TOWN
 ELKWSQX4A: KWT ALONG N6 TO QUEENSTOWN
 ELKWSBTX7A: KWT TO BUTTERWORTH
 ELKWSFBX12A: KWT TO FORT BEAUFORT
 ELKWSGHX14A: KWT TO GRAHAMSTOWN
 ELKWSNLX97A: KWT TO NORTHERN LOCATIONS
 ELKWSLX98A: KWT TO SOUTHERN LOCATIONS
 ELKWSWLX99A: KWT TO WESTERN LOCATIONS
 ELKWSBNX100A: KWT TO BERLIN/BORDER TECHNIKON
 ELKWSMDX101A: KWT TO MDANTSANE
 ELKWSLX102A: KWT TO EAST LONDON
 ELKWSMTX103A: KWT TO MIDDLEDRIFT
 ELKWSBSX104A: KWT TO BISHO

LONG DISTANCE:

ELKWLPEX2B: KWT ALONG N2 TO PORT ELIZABETH
 ELKWLCTX3B/C: KWT ALONG N2 OR ALONG N9 AND N1 TO CAPE TOWN
 ELKWLJBX6B: KWT VIA BLOEMFONTEIN, WELKOM AND POTCHEFSTROOM TO JHB
 ELKWLUMX8A: KWT TO UMTATA
 ELKWLWX10A: KWT TO WELKOM
 ELKWLVCX15A: KWT TO VIA WELKOM AND POTCHEFSTROOM TO CARLTONVILLE
 ELKWLSCX16B: KWT VIA WELKOM ALONG R30 AND N12 TO SECUNDA
 ELKWLKDX23A: KING WILLIAMS TOWN TO KLERKSDORP
 DETAILED ROUTES FOR INSPECTION AT THE EAST LONDON PERMISSIONS BOARD.

OP.469040. (2) FOSI TO ID NO 5212125986089. (3) DISTRICT: MDANTSANE. POSTAL ADDRESS: 1918 NU 14, MDANTSANE, MDANTSANE, 5219. (4) NEW APPLICATION. (5) 1 X 10 PASSENGERS. (6) THE CONVEYANCE OF OTHER. (7) AUTHORITY: THE CONVEYANCE OF SCHOLARS: FROM MDANTSANE TO ESPIRANZA SCHOOL, ADVANCE FOR LIFE SCHOOL, CAMBRIDGE JUNIOR SCHOOL AND RETURN.

OP.469048. (2) MNYAKA N ID NO 6801185662082. (3) DISTRICT: EAST LONDON. POSTAL ADDRESS: 1185 C SECTION, SAME AS ABOVE, EAST LONDON, 5209 C/O E L T A P O BOX 847, EAST LONDON, 5200. (4) NEW APPLICATION. (5) 2 X 5 PASSENGERS. (6) THE CONVEYANCE OF TAXI PASSENGERS. (7) AUTHORITY: AND THEIR PERSONAL EFFECTS AS PER ELELTA ROUTES:

SHORT DISTANCE:

ELELSELX0: EAST LONDON TO EAST LONDON
 ELELSPAX1A: EAST LONDON TO PORT ALFRED
 ELELSQUX4A-C: EL VIA KWT OR ALONG N6 OR VIA WHITTLESEA TO QUEENSTOWN
 ELELSEBX7A: EAST LONDON TO BUTTERWORTH
 ELELSMDX91A: EAST LONDON TO MDANTSANE
 ELELSGBX92A: EAST LONDON TO KWELERA/ESANTHINI/GONUBIE
 ELELSCNX93A: EAST LONDON TO CINTSA
 ELELSMPX94A: EAST LONDON TO MOOIPLAAS
 ELELSBNX95A: EAST LONDON TO BERLIN/BORDER TECHNIKON
 ELELSKWX96A: EAST LONDON TO KING WILLIAMS TOWN

LONG DISTANCE:

ELELLPEX2A/B: EL ALONG R72 AND N2 OR ONLY N2 TO PORT ELIZABETH
 ELELLCTX3A/B: EL ALONG R72 AND N2 OR ONLY N2 TO CAPE TOWN
 ELELLBMX5A/B: EL ALONG N6 OR VIA KWT THEN N6 TO BLOEMFONTEIN
 ELELLJBX6A/B: EL ALONG N1 OR ALONG R30 AND N12 TO JOHANNESBURG
 ELELLUMX8A: EAST LONDON TO UMTATA
 ELELLDBX9A: EAST LONDON TO DURBAN

DETAILED ROUTES FOR INSPECTION AT THE EAST LONDON BOARD.

OP.469050. (2) NTUNTWANA AS ID NO 7212315577084. (3) DISTRICT: EAST LONDON. POSTAL ADDRESS: 6B COODE STREET, PEFFERVILLE, EAST LONDON, 5209 C/O E L T A P O BOX 847, EAST LONDON, 5200. (4) NEW APPLICATION. (5) 1 X 5 PASSENGERS. (6) THE CONVEYANCE OF TAXI PASSENGERS. (7) AUTHORITY: AND THEIR PERSONAL EFFECTS AS PER ELELTA ROUTES:

SHORT DISTANCE:

ELELSELX0: EAST LONDON TO EAST LONDON
 ELELSPAX1A: EAST LONDON TO PORT ALFRED
 ELELSQUX4A-C: EL VIA KWT OR ALONG N6 OR VIA WHITTLESEA TO QUEENSTOWN
 ELELSEBX7A: EAST LONDON TO BUTTERWORTH
 ELELSMDX91A: EAST LONDON TO MDANTSANE
 ELELSGBX92A: EAST LONDON TO KWELERA/ESANTHINI/GONUBIE
 ELELSCNX93A: EAST LONDON TO CINTSA
 ELELSMPX94A: EAST LONDON TO MOOIPLAAS
 ELELSBNX95A: EAST LONDON TO BERLIN/BORDER TECHNIKON
 ELELSKWX96A: EAST LONDON TO KING WILLIAMS TOWN

LONG DISTANCE:

ELELLPEX2A/B: EL ALONG R72 AND N2 OR ONLY N2 TO PORT ELIZABETH
 ELELLCTX3A/B: EL ALONG R72 AND N2 OR ONLY N2 TO CAPE TOWN
 ELELLBMX5A/B: EL ALONG N6 OR VIA KWT THEN N6 TO BLOEMFONTEIN
 ELELLJBX6A/B: EL ALONG N1 OR ALONG R30 AND N12 TO JOHANNESBURG
 ELELLUMX8A: EAST LONDON TO UMTATA
 ELELLDBX9A: EAST LONDON TO DURBAN

DETAILED ROUTES FOR INSPECTION AT THE EAST LONDON BOARD.

OP.469056. (2) VELEMANI K ID NO 5612045613087. (3) DISTRICT: EAST LONDON. POSTAL ADDRESS: G51 MZAMOMHLE, GONUBIE, EAST LONDON, 5201 C/O EAST LONDON TAXI ASSOCIATION P O BOX 847, EAST LONDON, 5200. (4) NEW APPLICATION. (5) 1 X 5 PASSENGERS. (6) THE CONVEYANCE OF TAXI PASSENGERS. (7) AUTHORITY: AND THEIR PERSONAL EFFECTS AS PER ELELTA ROUTES:

SHORT DISTANCE:

ELELSELX0: EAST LONDON TO EAST LONDON
 ELELSPAX1A: EAST LONDON TO PORT ALFRED
 ELELSQUX4A-C: EL VIA KWT OR ALONG N6 OR VIA WHITTLESEA TO QUEENSTOWN
 ELELSEBX7A: EAST LONDON TO BUTTERWORTH
 ELELSMDX91A: EAST LONDON TO MDANTSANE
 ELELSGBX92A: EAST LONDON TO KWELERA/ESANTHINI/GONUBIE
 ELELSCNX93A: EAST LONDON TO CINTSA
 ELELSMPX94A: EAST LONDON TO MOOIPLAAS
 ELELSBNX95A: EAST LONDON TO BERLIN/BORDER TECHNIKON
 ELELSKWX96A: EAST LONDON TO KING WILLIAMS TOWN

LONG DISTANCE:

ELELLPEX2A/B: EL ALONG R72 AND N2 OR ONLY N2 TO PORT ELIZABETH
 ELELLCTX3A/B: EL ALONG R72 AND N2 OR ONLY N2 TO CAPE TOWN
 ELELLBMX5A/B: EL ALONG N6 OR VIA KWT THEN N6 TO BLOEMFONTEIN
 ELELLJBX6A/B: EL ALONG N1 OR ALONG R30 AND N12 TO JOHANNESBURG
 ELELLUMX8A: EAST LONDON TO UMTATA
 ELELLDBX9A: EAST LONDON TO DURBAN

DETAILED ROUTES FOR INSPECTION AT THE EAST LONDON BOARD.

OP.469059. (2) TOLA MG ID NO 6309025549089. POSTAL ADDRESS: P O BOX 2035, KING WILLIAMS TOWN, KING WILLIAMS TOWN, 5600. (4) TRANSFER OF PERMIT

PERMIT NO. 450759/0 FROM TOLA ZM (15 X PASSENGERS, DISTRICT: ZWELITSHA).
(7) AUTHORITY AS IN LAST MENTIONED PERMIT(S).

OP.469060. (2) MKENGCELE TG ID NO 6905125570089. (3) DISTRICT: KING WILLIAM'S TOWN. POSTAL ADDRESS: P O BOX 2956, KING WILLIAMS TOWN, KING WILLIAMS TOWN, 5600 C/O BISHO-KING TAXI ASSOCIATION P O BOX 2035, KING WILLIAMS TOWN, 5600. (4) NEW APPLICATION. (5) 1 X 16 PASSENGERS. (6) THE CONVEYANCE OF TAXI PASSENGERS. (7) AUTHORITY:

AND THEIR PERSONAL EFFECTS AS PER ELBIKITA ROUTES:

ELKWSKW0: KING WILLIAMS TOWN TO KING WILLIAMS TOWN.
ELKWSQUX4A: KING WILLIAMS TOWN ALONG N6 TO QUEENSTOWN.
ELKWSQUX4B: KWT VIA STUTTERHEIM AND WHITTLESEA TO QUEENSTOWN.
ELKWSBTX7A: KING WILLIAMS TOWN TO BUTTERWORTH.
ELKWSQDX13A: KING WILLIAMS TOWN TO PEDDIE.
ELKWSACK17A: KING WILLIAMS TOWN TO ALICE.
ELKWSHX18A: KING WILLIAMS TOWN TO KEISKAMMAHOEK.
ELKWSHX19A: KING WILLIAMS TOWN TO STUTTERHEIM.
ELKWSX20A: KING WILLIAMS TOWN VIA STUTTERHEIM TO WHITTLESEA.
ELKWSNLX97A: KING WILLIAMS TOWN TO NORTHERN LOCATIONS.
ELKWSLX98B: KING WILLIAMS TOWN TO SOUTHERN LOCATIONS.
ELKWSWLX99B: KING WILLIAMS TOWN TO WESTERN LOCATIONS.
ELKWSBNX100A: KING WILLIAMS TOWN TO BERLIN/BORDER TECHNICON.
ELKWSMDX101A: KING WILLIAMS TOWN TO MDANTSANE.
ELKWSLX102A: KING WILLIAMS TOWN TO EAST LONDON.
ELKWSMTX103A: KING WILLIAMS TOWN TO MIDDLEDRIFT.
ELKWSBSX104A: KING WILLIAMS TOWN TO BISHO.

LONG DISTANCE:

ELKWLPEX2B: KWT ALONG N2 TO PORT ELIZABETH.
ELKWLCTX3B: KWT ALONG N2 TO CAPE TOWN.
ELKWLCTX3C: KWT ALONG N9 AND N1 TO CAPE TOWN.
ELKWLJBX6B: KWT VIA BLOEMFONTEIN, WELKOM AND POTCHEFSTROOM TO JOHANNESBURG.

ELKWLDBX9A: KWT TO DURBAN.

ELKWLWKX10A: KWT TO WELKOM.

ELKWLVCX15A: KWT VIA WELKOM AND POTCHEFSTROOM TO CARLETONVILLE.

ELKWLSCX16B: KWT VIA WELKOM ALONG R30 AND N12 TO SECUNDA.

DETAILED ROUTES FOR INSPECTION AT THE EAST LONDON PERMISSIONS BOARD.

OP.469061. (2) SIBIYA S ID NO 6201185872080. (3) DISTRICT: KING WILLIAM'S TOWN. POSTAL ADDRESS: P O BOX 3928, KING WILLIAMS TOWN, KING WILLIAMS TOWN, 5600 C/O BISHO-KING TAXI ASSOCIATION P O BOX 2035, KING WILLIAMS TOWN, 5600. (4) NEW APPLICATION. (5) 1 X 10 PASSENGERS. (6) THE CONVEYANCE OF TAXI PASSENGERS. (7) AUTHORITY:

AND THEIR PERSONAL EFFECTS AS PER ELBIKITA ROUTES:

ELKWSKW0: KING WILLIAMS TOWN TO KING WILLIAMS TOWN.
ELKWSQUX4A: KING WILLIAMS TOWN ALONG N6 TO QUEENSTOWN.
ELKWSQUX4B: KWT VIA STUTTERHEIM AND WHITTLESEA TO QUEENSTOWN.
ELKWSBTX7A: KING WILLIAMS TOWN TO BUTTERWORTH.
ELKWSQDX13A: KING WILLIAMS TOWN TO PEDDIE.
ELKWSACK17A: KING WILLIAMS TOWN TO ALICE.
ELKWSHX18A: KING WILLIAMS TOWN TO KEISKAMMAHOEK.
ELKWSHX19A: KING WILLIAMS TOWN TO STUTTERHEIM.
ELKWSX20A: KING WILLIAMS TOWN VIA STUTTERHEIM TO WHITTLESEA.
ELKWSNLX97A: KING WILLIAMS TOWN TO NORTHERN LOCATIONS.
ELKWSLX98B: KING WILLIAMS TOWN TO SOUTHERN LOCATIONS.
ELKWSWLX99B: KING WILLIAMS TOWN TO WESTERN LOCATIONS.
ELKWSBNX100A: KING WILLIAMS TOWN TO BERLIN/BORDER TECHNICON.
ELKWSMDX101A: KING WILLIAMS TOWN TO MDANTSANE.
ELKWSLX102A: KING WILLIAMS TOWN TO EAST LONDON.
ELKWSMTX103A: KING WILLIAMS TOWN TO MIDDLEDRIFT.
ELKWSBSX104A: KING WILLIAMS TOWN TO BISHO.

LONG DISTANCE:

ELKWLPEX2B: KWT ALONG N2 TO PORT ELIZABETH.
ELKWLCTX3B: KWT ALONG N2 TO CAPE TOWN.
ELKWLCTX3C: KWT ALONG N9 AND N1 TO CAPE TOWN.
ELKWLJBX6B: KWT VIA BLOEMFONTEIN, WELKOM AND POTCHEFSTROOM TO JOHANNESBURG.

ELKWLDBX9A: KWT TO DURBAN.

ELKWLWKX10A: KWT TO WELKOM.

ELKWLVCX15A: KWT VIA WELKOM AND POTCHEFSTROOM TO CARLETONVILLE.

ELKWLSCX16B: KWT VIA WELKOM ALONG R30 AND N12 TO SECUNDA.

DETAILED ROUTES FOR INSPECTION AT THE EAST LONDON PERMISSIONS BOARD.

OP.469062. (2) KAJI LA ID NO 4602025568089. (3) DISTRICT: KING WILLIAM'S TOWN. POSTAL ADDRESS: P.O. BOX 3276, KING WILLIAMS TOWN, KING WILLIAMS TOWN, 5600 C/O BISHO-KING TAXI ASSOCIATION P O BOX 2035, KING WILLIAMS TOWN, 5600. (4) NEW APPLICATION. (5) 1 X 16 PASSENGERS. (6) THE CONVEYANCE OF TAXI PASSENGERS. (7) AUTHORITY:

AND THEIR PERSONAL EFFECTS AS PER ELBIKITA ROUTES:

ELKWSKWX0: KING WILLIAMS TOWN TO KING WILLIAMS TOWN.
 ELKWSQUX4A: KING WILLIAMS TOWN ALONG N6 TO QUEENSTOWN.
 ELKWSQUX4B: KWT VIA STUTTERHEIM AND WHITTLESEA TO QUEENSTOWN.
 ELKWSBTX7A: KING WILLIAMS TOWN TO BUTTERWORTH.
 ELKWSPTX13A: KING WILLIAMS TOWN TO PEDDIE.
 ELKWSACX17A: KING WILLIAMS TOWN TO ALICE.
 ELKWSHX18A: KING WILLIAMS TOWN TO KEISKAMMAHOEK.
 ELKWSHX19A: KING WILLIAMS TOWN TO STUTTERHEIM.
 ELKWSX20A: KING WILLIAMS TOWN VIA STUTTERHEIM TO WHITTLESEA.
 ELKWSNLX97A: KING WILLIAMS TOWN TO NORTHERN LOCATIONS.
 ELKWSXLX98B: KING WILLIAMS TOWN TO SOUTHERN LOCATIONS.
 ELKWSWLX99B: KING WILLIAMS TOWN TO WESTERN LOCATIONS.
 ELKWSBNX100A: KING WILLIAMS TOWN TO BERLIN/BORDER TECHNIKON.
 ELKWSMDX101A: KING WILLIAMS TOWN TO MDANTSANE.
 ELKWSXLX102A: KING WILLIAMS TOWN TO EAST LONDON.
 ELKWSMTX103A: KING WILLIAMS TOWN TO MIDDLEDRIFT.
 ELKWSBSX104A: KING WILLIAMS TOWN TO BISHO.

LONG DISTANCE:

ELKWLPEX2B: KWT ALONG N2 TO PORT ELIZABETH.
 ELKWLCTX3B: KWT ALONG N2 TO CAPE TOWN.
 ELKWLCTX3C: KWT ALONG N9 AND N1 TO CAPE TOWN.
 ELKWLJBX6B: KWT VIA BLOEMFONTEIN, WELKOM AND POTCHEFSTROOM TO JOHANNESBURG.

ELKWLDBX9A: KWT TO DURBAN.

ELKWLWX10A: KWT TO WELKOM.

ELKWLVCX15A: KWT VIA WELKOM AND POTCHEFSTROOM TO CARLETONVILLE.

ELKWLSCX16B: KWT VIA WELKOM ALONG R30 AND N12 TO SECUNDA.

DETAILED ROUTES FOR INSPECTION AT THE EAST LONDON PERMISSIONS BOARD.

OP.469063. (2) HLAMBANI TH ID NO 5110115291082. (3) DISTRICT: KING WILLIAM'S TOWN. POSTAL ADDRESS: 481 ILITHA, ILITHA T/SHIP, ILITHA T/SHIP, 5606 C/O ILITHA - NDEVANA TAXI ASSOCIATION P O BOX 116, ILITHA, 5661. (4) NEW APPLICATION. (5) 1 X 15 PASSENGERS. (6) THE CONVEYANCE OF TAXI PASSENGERS. (7) AUTHORITY:

AND THEIR PERSONAL EFFECTS AS PER ELIVTA ROUTES:

SHORT DISTANCE:

ELIVSIVX0: ILITHA/NDEVANA TO ILITHA/NDEVANA
 ELKWSQUX4A/B: KWT ALONG N6 OR VIA WHITTLESEA TO QUEENSTOWN
 ELKWSBTX7A: KING WILLIAMS TOWN TO BUTTERWORTH
 ELKWSHX19A: KING WILLIAMS TOWN TO STUTTERHEIM
 ELIVSBN100A: ILITHA/NDEVANA TO BERLIN
 ELKWSMDX101A: KING WILLIAMS TOWN TO MDANTSANE
 ELBSMDX101A: BERLIN/BORDER TECHNIKON TO MDANTSANE
 ELKWSXLX102A: KING WILLIAMS TOWN TO EAST LONDON
 ELBNSXLX102A: BERLIN/BORDER TECHNIKON TO EAST LONDON
 ELIVSELX102A: ILITHA/NDEVANA TO EAST LONDON
 ELKWSXLX102A: KING WILLIAMS TOWN VIA BERLIN TO EAST LONDON
 ELIVSKWX111A: ILITHA/NDEVANA TO KING WILLIAMS TOWN
 ELBNSKWX111A: BERLIN/BORDER TECHNIKON TO KING WILLIAMS TOWN
 ELIVSPKX112A: ILITHA/NDEVANA TO PHAKAMISA
 ELBNSPKX112A: BERLIN/BORDER TECHNIKON TO PHAKAMISA
 ELBNSLOX113A: BERLIN/BORDER TECHNIKON TO LOCATIONS
 ELBNSBSX114A: BERLIN/BORDER TECHNIKON TO BISHO
 ELBNSPTX115A: BERLIN/BORDER TECHNIKON TO POTSDAM
 ELIVSMDX116A: ILITHA/NDEVANA TO MDANTSANE

LONG DISTANCE:

ELKWLPEX2B: KING WILLIAMS TOWN ALONG N2 TO PORT ELIZABETH
 ELKWLCTX3B/C: KWT ALONG N2 OR ALONG N9 AND N1 TO CAPE TOWN
 ELKWLBMX5B: KING WILLIAMS TOWN DIRECT ALONG N6 TO BLOEMFONTEIN
 ELKWLJBX6A/B: KWT ALONG N1 OR ALONG R30 AND N12 TO JOHANNESBURG
 ELKWLUMX8A: KING WILLIAMS TOWN TO UMTATA
 ELKWLDBX9A: KING WILLIAMS TOWN TO DURBAN
 ELKWLWX10A: KING WILLIAMS TOWN TO WELKOM
 ELKWLVCX15A: KWT VIA WELKOM AND POTCHEFSTROOM TO CARLETONVILLE
 ELKWLPRX21A: KING WILLIAMS TOWN VIA JOHANNESBURG TO PRETORIA
 ELKWLBPX22A: KWT VIA JOHANNESBURG AND PRETORIA TO PIETERSBURG

DETAILED ROUTE DESCRIPTIONS FOR INSPECTION AT THE EC OPERATING LICENSE BOARD EAST LONDON.

OP.469065. (2) GOGI N ID NO 6304070814082. POSTAL ADDRESS: 1040 NU 13, MDANTSANE, MDANTSANE, 5219. (4) TRANSFER OF PERMIT, PERMIT NO. 450772/0 FROM SALINI NJ (15 X PASSENGERS, DISTRICT: MDANTSANE), PERMIT NO. 451950/0 FROM SALINI NJ (15 X PASSENGERS, DISTRICT: MDANTSANE). (7) AUTHORITY AS IN LAST MENTIONED PERMIT(S).

OP.469066. (2) LUVUNO ME ID NO 6104155602083. (3) DISTRICT: MDANTSANE. POSTAL ADDRESS: 39963 PHASE 2, SCENERY PARK, EAST LONDON, 5209 C/O MELTA

2 BUSHVIEW TERRACE, EAST LONDON, 5201. (4) NEW APPLICATION. (5) 1 X 5 PASSENGERS. (6) THE CONVEYANCE OF TAXI PASSENGERS. (7) AUTHORITY: AND THEIR PERSONAL EFFECTS AS PER MELTA ROUTES:

SHORT DISTANCE:

ELMDSMDX0: MDANTSANE TO MDANTSANE
 ELMDSELX267A-H: MDANTSANE TO EAST LONDON
 ELMDSGBX268A/B: MDANTSANE TO GONUBIE
 ELLOSGBX269A: LOCATIONS TO GONUBIE
 ELMDSIVX270A: MDANTSANE TO ILITHA/NDEVANA
 ELMDSEBX271A: MDANTSANE TO BERLIN/BORDER TECHNIKON
 ELBNSLOX272A: BERLIN RANK/BORDER TECHNIKON TO LOCATIONS
 ELMDSKWX273A: MDANTSANE TO KING WILLIAMS TOWN
 ELMDSLOX274A: MDANTSANE TO LOCATIONS
 ELMDSQUX275A: MDANTSANE VIA KWT AND N6 TO QUEENSTOWN
 ELMDSBTX276A: MDANTSANE TO BUTTERWORTH
 ELMDSIDX277A: MDANTSANE TO IDUTYWA
 ELMDSKTX278A: MDANTSANE TO KENTANI
 ELELSELX0B: EAST LONDON TO EAST LONDON
 ELELSMDX279A-C: EAST LONDON TO MDANTSANE
 ELELSLOX280A: EAST LONDON TO LOCATIONS
 ELLOSELX280B: LOCATIONS TO EAST LONDON
 ELELSMPX281A: EAST LONDON TO MOOIPLAAS
 ELELSKWX282A: EAST LONDON TO KING WILLIAMS TOWN
 ELELSKMX283A: EAST LONDON TO KEI MOUTH
 ELELSPDX284A: EAST LONDON TO PEDDIE
 ELELSQUX285A: EAST LONDON TO QUEENSTOWN
 ELELSBTX286A: EAST LONDON TO BUTTERWORTH
 ELELSKTX287A: EAST LONDON TO KENTANI
 ELELSIDX288A: EAST LONDON TO IDUTYWA
 ELELSCHX289A: EAST LONDON TO NCERA AND/OR CHALUMNA

LONG DISTANCE:

ELMDLPEX290A: MDANTSANE VIA KWT ALONG N2 TO PORT ELIZABETH
 ELMDLCTX291A/B: MDANTSANE ALONG N2 OR N9 AND N1 TO CAPE TOWN
 ELMDLUMX292A: MDANTSANE TO UMTATA
 ELMDLDBX293A: MDANTSANE TO DURBAN
 ELMDLJBX294A: MDANTSANE ALONG N6 AND N1 TO JOHANNESBURG
 ELELLPEX295A: EAST LONDON VIA KWT ALONG N2 TO PORT ELIZABETH
 ELELLUMX296A: EAST LONDON TO UMTATA

DETAILED ROUTES FOR INSPECTION AT THE E.C. OPERATING LICENCE BOARD.

OP.469072. (2) BOTHA PL ID NO 4802220052083. (3) DISTRICT: EAST LONDON. POSTAL ADDRESS: 16 MOORE STREET, QUIGNEY, EAST LONDON, 5201 C/O E L AND DISTRICT TAXI ASSOCIATION 60 DUNOON ROAD, BUFFALO FLATS, EAST LONDON, 5209. (4) NEW APPLICATION. (5) 2 X 5 PASSENGERS. (6) THE CONVEYANCE OF TAXI PASSENGERS. (7) AUTHORITY: AND THEIR PERSONAL EFFECTS AS PER ATTACHED ELELDISTA ROUTES:

SHORT DISTANCE:

ELELSELX0: EAST LONDON TO EAST LONDON
 ELELSQUX4A/B: EAST LONDON ALONG N6 OR VIA WHITTLESEA TO QUEENSTOWN
 ELELSBTX7A: EAST LONDON TO BUTTERWORTH
 ELELSBNX95A: EAST LONDON TO BERLIN/BORDER TECHNIKON
 ELELSKWX96A: EAST LONDON TO KING WILLIAMS TOWN. LONG DISTANCE:
 ELELLPEX2A/B: EAST LONDON ALONG R72 AND N2 OR ONLY N2 TO PORT ELIZABETH
 ELELLUMX8A: EAST LONDON TO UMTATA

DETAILED ROUTES FOR INSPECTION AND EAST LONDON BOARD.

OP.469073. (2) HARRIS LT ID NO 8106075126083. (3) DISTRICT: EAST LONDON. POSTAL ADDRESS: 23 KINGSLEY ROAD, BUFFALO FLATS, EAST LONDON, 5209 C/O E L AND DISTRICT TAXI ASSOCIATION 60 DUNOON ROAD, BUFFALO FLATS, EAST LONDON, 5209. (4) NEW APPLICATION. (5) 3 X 5 PASSENGERS. (6) THE CONVEYANCE OF TAXI PASSENGERS. (7) AUTHORITY: AND THEIR PERSONAL EFFECTS AS PER ATTACHED ELELDISTA ROUTES:

SHORT DISTANCE:

ELELSELX0: EAST LONDON TO EAST LONDON
 ELELSQUX4A/B: EAST LONDON ALONG N6 OR VIA WHITTLESEA TO QUEENSTOWN
 ELELSBTX7A: EAST LONDON TO BUTTERWORTH
 ELELSBNX95A: EAST LONDON TO BERLIN/BORDER TECHNIKON
 ELELSKWX96A: EAST LONDON TO KING WILLIAMS TOWN. LONG DISTANCE:
 ELELLPEX2A/B: EAST LONDON ALONG R72 AND N2 OR ONLY N2 TO PORT ELIZABETH
 ELELLUMX8A: EAST LONDON TO UMTATA

DETAILED ROUTES FOR INSPECTION AND EAST LONDON BOARD.

OP.469074. (2) KLAAS BP ID NO 6206066524080. (3) DISTRICT: EAST LONDON. POSTAL ADDRESS: 41 SICELLO FAZI ROAD, BRAELYN EXT., EAST LONDON, 5201 C/O E L AND DISTRICT TAXI ASSOCIATION 60 DUNOON ROAD, BUFFALO FLATS, EAST LONDON, 5209. (4) NEW APPLICATION. (5) 2 X 5 PASSENGERS. (6) THE CONVEYANCE OF TAXI PASSENGERS. (7) AUTHORITY: AND THEIR PERSONAL EFFECTS AS PER ATTACHED ELELDISTA ROUTES:

SHORT DISTANCE:

ELELSELX0: EAST LONDON TO EAST LONDON
 ELELSQUX4A/B: EAST LONDON ALONG N6 OR VIA WHITTLESEA TO QUEENSTOWN
 ELELSBTX7A: EAST LONDON TO BUTTERWORTH
 ELELSBNX95A: EAST LONDON TO BERLIN/BORDER TECHNIKON
 ELELSKWX96A: EAST LONDON TO KING WILLIAMS TOWN. LONG DISTANCE:
 ELELLPEX2A/B: EAST LONDON ALONG R72 AND N2 OR ONLY N2 TO PORT ELIZABETH
 ELELLUMX8A: EAST LONDON TO UMTATA
 DETAILED ROUTES FOR INSPECTION AND EAST LONDON BOARD.

OP.469075. (2) SOTSEWU L ID NO 7008050988084. (3) DISTRICT: EAST LONDON. POSTAL ADDRESS: 4 STANDHOPE STREET, SOUTHERNWOOD, EAST LONDON, 5201 C/O E L AND DISTRICT TAXI ASSOCIATION 60 DUNOON ROAD, BUFFALO FLATS, EAST LONDON, 5209. (4) NEW APPLICATION. (5) 1 X 5 PASSENGERS. (6) THE CONVEYANCE OF TAXI PASSENGERS. (7) AUTHORITY: AND THEIR PERSONAL EFFECTS AS PER ATTACHED ELELDISTA ROUTES:

SHORT DISTANCE:

ELELSELX0: EAST LONDON TO EAST LONDON
 ELELSQUX4A/B: EAST LONDON ALONG N6 OR VIA WHITTLESEA TO QUEENSTOWN
 ELELSBTX7A: EAST LONDON TO BUTTERWORTH
 ELELSBNX95A: EAST LONDON TO BERLIN/BORDER TECHNIKON
 ELELSKWX96A: EAST LONDON TO KING WILLIAMS TOWN. LONG DISTANCE:
 ELELLPEX2A/B: EAST LONDON ALONG R72 AND N2 OR ONLY N2 TO PORT ELIZABETH
 ELELLUMX8A: EAST LONDON TO UMTATA
 DETAILED ROUTES FOR INSPECTION AND EAST LONDON BOARD.

OP.469076. (2) BASSON DDA ID NO 5508025057081. (3) DISTRICT: EAST LONDON. POSTAL ADDRESS: 39 HENRY MEINIE ROAD, BUFFALO FLATS, EAST LONDON, 5209 C/O E L AND DISTRICT TAXI ASSOCIATION 60 DUNOON ROAD, BUFFALO FLATS, EAST LONDON, 5209. (4) NEW APPLICATION. (5) 1 X 5 PASSENGERS. (6) THE CONVEYANCE OF TAXI PASSENGERS. (7) AUTHORITY: AND THEIR PERSONAL EFFECTS AS PER ATTACHED ELELDISTA ROUTES:

SHORT DISTANCE:

ELELSELX0: EAST LONDON TO EAST LONDON
 ELELSQUX4A/B: EAST LONDON ALONG N6 OR VIA WHITTLESEA TO QUEENSTOWN
 ELELSBTX7A: EAST LONDON TO BUTTERWORTH
 ELELSBNX95A: EAST LONDON TO BERLIN/BORDER TECHNIKON
 ELELSKWX96A: EAST LONDON TO KING WILLIAMS TOWN. LONG DISTANCE:
 ELELLPEX2A/B: EAST LONDON ALONG R72 AND N2 OR ONLY N2 TO PORT ELIZABETH
 ELELLUMX8A: EAST LONDON TO UMTATA
 DETAILED ROUTES FOR INSPECTION AND EAST LONDON BOARD.

OP.469077. (2) NTUNTWANA AS ID NO 7212315577084. (3) DISTRICT: EAST LONDON. POSTAL ADDRESS: 6B COODE STREET, PEFFERVILLE, EAST LONDON, 5209 C/O E L T A P O BOX 847, EAST LONDON, 5200. (4) NEW APPLICATION. (5) 1 X 4 PASSENGERS. (6) THE CONVEYANCE OF TAXI PASSENGERS. (7) AUTHORITY: AND THEIR PERSONAL EFFECTS AS PER ELELTA ROUTES:

SHORT DISTANCE:

ELELSELX0: EAST LONDON TO EAST LONDON
 ELELSPAX1A: EAST LONDON TO PORT ALFRED
 ELELSQUX4A-C: EL VIA KWT OR ALONG N6 OR VIA WHITTLESEA TO QUEENSTOWN
 ELELSBTX7A: EAST LONDON TO BUTTERWORTH
 ELELSMDX91A: EAST LONDON TO MDANTSANE
 ELELSGBX92A: EAST LONDON TO KWELERA/ESANTHINI/GONUBIE
 ELELSCNX93A: EAST LONDON TO CINTSA
 ELELSMPX94A: EAST LONDON TO MOOIPLAAS
 ELELSBNX95A: EAST LONDON TO BERLIN/BORDER TECHNIKON
 ELELSKWX96A: EAST LONDON TO KING WILLIAMS TOWN

LONG DISTANCE:

ELELLPEX2A/B: EL ALONG R72 AND N2 OR ONLY N2 TO PORT ELIZABETH
 ELELLCTX3A/B: EL ALONG R72 AND N2 OR ONLY N2 TO CAPE TOWN
 ELELLBMX5A/B: EL ALONG N6 OR VIA KWT THEN N6 TO BLOEMFONTEIN
 ELELLJBX6A/B: EL ALONG N1 OR ALONG R30 AND N12 TO JOHANNESBURG
 ELELLUMX8A: EAST LONDON TO UMTATA
 ELELLDBX9A: EAST LONDON TO DURBAN

DETAILED ROUTES FOR INSPECTION AT THE EAST LONDON BOARD.

OP.469078. (2) XABADIYA P ID NO 6502115043084. POSTAL ADDRESS: BOX 48, NDABAKAZI, TRANSKEI, 4962. (4) TRANSFER OF PERMIT, PERMIT NO. 451223/0 FROM XABADIYA ML (14 X PASSENGERS, DISTRICT: TRANSKEI). (7) AUTHORITY AS IN LAST MENTIONED PERMIT(S).

OP.469080. (2) MATSHAYA NE ID NO 5812045988089. (3) DISTRICT: MDATSANE. POSTAL ADDRESS: 19 RIVERVIEW ROAD, ROSEMOUNT, EAST LONDON, 5201. (4) NEW APPLICATION. (5) 1 X 25 PASSENGERS. (6) THE CONVEYANCE OF OTHER. (7) AUTHORITY: THE CONVEYANCE OF PASSENGERS ON A BUS ROUTE AND ORGANISED PARTIES: BUS ROUTE:

ROUTE 1-

LEAVES HIGHWAY RANK ON QUMZA HIGHWAY TURN ONTO BLACK ROAD CONTINUE STRAIGHT INTO BUFFALO STREET AND PROCEED TO TERMINUS STREET TURNING RIGHT TOWARDS BEACONSFIELD ROAD TURN LEFT AGAIN AND PROCEED UP CAXTON STREET TURN LEFT INTO BUFFALO STREET CONTINUE TO BORDER TECHNIKON TURN LEFT TO TAXI CITY RANK.

RETURN JOURNEY SAME AS ABOVE IN REVERSE.

ROUTE 2 -

LEAVE HIGHWAY RANK ON QUMZA HIGHWAY TURN ONTO VOORTREKKER ROAD PROCEED TO MAIN ROAD AMALINDA CONTINUE TO TURN-OFF AT FRERE HOSPITAL. TURN RIGHT AND CONTINUE TO TURN-OFF AT KIMBERLY ROAD. AT ROBOT TURN RIGHT INTO ST JOHN'S ROAD. AT THE NEXT ROBOT TURN LEFT INTO BUFFALO STREET AND PROCEED TO TERMINUS STREET, TURN RIGHT TOWARDS BEACONSFIELD ROAD. TURN LEFT AND LEFT AGAIN. PROCEED UP CAXTON STREET TURN LEFT INTO BUFFALO STREET. CONTINUE TO BORDER TECHNIKON TURN LEFT TO TAXI CITY RANK.

RETURN JOURNEY AS ABOVE IN REVERSE.

ROUTE 3 -

LEAVE HIGHWAY RANK ON QUMZA HIGHWAY TURN ONTO BLACK ROAD CONTINUE STRAIGHT INTO BUFFALO STREET AND PROCEED TO FLEET STREET. TURN RIGHT TO FLEET STREET WHICH BECOMES SETTLERS WAY. CONTINUE DOWN SETTLERS WAY TO STANDARD BANK TURN RIGHT TO CASTELLANO BETTRAMI THEN TURN LEFT TO WOOLBROOK. THEN TURN LEFT TOWARDS NC1. AT INTERSECTION TURN LEFT AGAIN INTO SETTLERS WAY AND CONTINUE TO TAXI CITY EL.

RETURN ROUTE IN REVERSE.

ROUTE 4 -

LEAVE HIGHWAY RANK ON QUMZA HIGHWAY TURN INTO VOORTREKKER ROAD AND CONTINUE TO CAMBRIDGE TURN INTO QUEEN STREET AT THE INTERSECTION AT THE ROBOT INTO UNION AVENUE AND CONTINUE DOWN. UNION AVENUE BECOMES OXFORD STREET. TURN LEFT DOWN ST GEORGE'S STREET TO THE ROBOT THEN RIGHT INTO GATELY STREET. TURN UP GRAHAM ROAD AT TRAFFIC CIRCLE TOWARDS RECREATION ROAD. TURN RIGHT INTO FITZPATRICK ROAD TURN LEFT INTO MOORE STREET ONTO ESPLANADE TURN RIGHT AND CONTINUE UP CURRIE STREET ROBOTS THEN TURN LEFT INTO FLEET STREET AND CONTINUE TO TAXI CITY BUS RANK.

RETURN SAME ROUTE IN REVERSE.

ROUTE 5 -

LEAVE HIGHWAY ON QUMZA HIGHWAY TURN INTO VOORTREKKER AND CONTINUE TO CAMBRIDGE INTO QUEEN STREET. AT THE INTERSECTION WITH TAPSON STREET TURN RIGHT CONTINUE DOWN THROUGH 4-WAY STOP TOWARDS WAVERLY BLANKETS CONTINUE AROUND PASSING BONITA AND MUNICIPAL STORES THEN TO QUMZA HIGHWAY RANK.

RETURN SAME ROUTE IN REVERSE.

TIME TABLE AND TARIFFS FOR INSPECTION AT THE EAST LONDON PERMISSIONS BOARD.

OP.469083. (2) SITHOLE WA ID NO 7002145893086. (3) DISTRICT: EAST LONDON. POSTAL ADDRESS: 38297 PHASE 3, SCENERY PARK, EAST LONDON, 5201 C/O E L T A P O BOX 847, EAST LONDON, 5200. (4) NEW APPLICATION. (5) 1 X 16 PASSENGERS. (6) THE CONVEYANCE OF TAXI PASSENGERS. (7) AUTHORITY: AND THEIR PERSONAL EFFECTS AS PER ELELTA ROUTES:

SHORT DISTANCE:

ELELSELX0:	EAST LONDON TO EAST LONDON
ELELSPAX1A:	EAST LONDON TO PORT ALFRED
ELELSQUX4A-C:	EL VIA KWT OR ALONG N6 OR VIA WHITTLESEA TO QUEENSTOWN
ELELSBTX7A:	EAST LONDON TO BUTTERWORTH
ELELSMDX91A:	EAST LONDON TO MDANTSANE
ELELSGBX92A:	EAST LONDON TO KWELERA/ESANTHINI/GONUBIE
ELELSCNX93A:	EAST LONDON TO CINTSA
ELELSMPX94A:	EAST LONDON TO MOOIPLAAS
ELELSBNX95A:	EAST LONDON TO BERLIN/BORDER TECHNIKON
ELELSKWX96A:	EAST LONDON TO KING WILLIAMS TOWN

LONG DISTANCE:

ELELLPEX2A/B:	EL ALONG R72 AND N2 OR ONLY N2 TO PORT ELIZABETH
ELELLCTX3A/B:	EL ALONG R72 AND N2 OR ONLY N2 TO CAPE TOWN
ELELLBMX5A/B:	EL ALONG N6 OR VIA KWT THEN N6 TO BLOEMFONTEIN
ELELLJBX6A/B:	EL ALONG N1 OR ALONG R30 AND N12 TO JOHANNESBURG
ELELLUMX8A:	EAST LONDON TO UMTATA
ELELLDBX9A:	EAST LONDON TO DURBAN

DETAILED ROUTES FOR INSPECTION AT THE EAST LONDON BOARD.

OP.469085. (2) SGWANA M ID NO 7004015639086. (3) DISTRICT: EAST LONDON. POSTAL ADDRESS: 41624 PHASE 1, SCENERY PARK, EAST LONDON, 5201 C/O E L T A P O BOX 847, EAST LONDON, 5200. (4) NEW APPLICATION. (5) 1 X 5 PASSENGERS. (6) THE CONVEYANCE OF TAXI PASSENGERS. (7) AUTHORITY: AND THEIR PERSONAL EFFECTS AS PER ELELTA ROUTES:

SHORT DISTANCE:

ELELSELX0:	EAST LONDON TO EAST LONDON
ELELSPAX1A:	EAST LONDON TO PORT ALFRED
ELELSQUX4A-C:	EL VIA KWT OR ALONG N6 OR VIA WHITTLESEA TO QUEENSTOWN
ELELSBTX7A:	EAST LONDON TO BUTTERWORTH
ELELSMDX91A:	EAST LONDON TO MDANTSANE

ELELSGBX92A: EAST LONDON TO KWELERA/ESANTHINI/GONUBIE
 ELELSCNX93A: EAST LONDON TO CINTSA
 ELELSMPX94A: EAST LONDON TO MOOIPLAAS
 ELELSBNX95A: EAST LONDON TO BERLIN/BORDER TECHNIKON
 ELELSKWX96A: EAST LONDON TO KING WILLIAMS TOWN
 LONG DISTANCE:
 ELELLPEX2A/B: EL ALONG R72 AND N2 OR ONLY N2 TO PORT ELIZABETH
 ELELLCTX3A/B: EL ALONG R72 AND N2 OR ONLY N2 TO CAPE TOWN
 ELELLBMX5A/B: EL ALONG N6 OR VIA KWT THEN N6 TO BLOEMFONTEIN
 ELELLJBX6A/B: EL ALONG N1 OR ALONG R30 AND N12 TO JOHANNESBURG
 ELELLUMX8A: EAST LONDON TO UMTATA
 ELELLDBX9A: EAST LONDON TO DURBAN
 DETAILED ROUTES FOR INSPECTION AT THE EAST LONDON BOARD.

OP.469087. (2) RUBUXA NP ID NO 7010251049088. (3) DISTRICT: MDANTSANE.
 POSTAL ADDRESS: 35918 PHASE 1, SCENERY PARK, EAST LONDON, 5201 C/O MELTA
 2 BUSHVIEW TERRACE, EAST LONDON, 5201. (4) NEW APPLICATION. (5) 2 X 16
 PASSENGERS. (6) THE CONVEYANCE OF TAXI PASSENGERS. (7) AUTHORITY:
 AND THEIR PERSONAL EFFECTS AS PER MELTA ROUTES:

SHORT DISTANCE:
 ELMDSDX0: MDANTSANE TO MDANTSANE
 ELMDSELX267A-H: MDANTSANE TO EAST LONDON
 ELMDSGBX268A/B: MDANTSANE TO GONUBIE
 ELLOSGBX269A: LOCATIONS TO GONUBIE
 ELMDSIVX270A: MDANTSANE TO ILITHA/NDEVANA
 ELMDSBNX271A: MDANTSANE TO BERLIN/BORDER TECHNIKON
 ELBNSLOX272A: BERLIN RANK/BORDER TECHNIKON TO LOCATIONS
 ELMDSKWX273A: MDANTSANE TO KING WILLIAMS TOWN
 ELMDSLOX274A: MDANTSANE TO LOCATIONS
 ELMDSQUX275A: MDANTSANE VIA KWT AND N6 TO QUEENSTOWN
 ELMDSBTX276A: MDANTSANE TO BUTTERWORTH
 ELMDSIDX277A: MDANTSANE TO IDUTYWA
 ELMDSKTX278A: MDANTSANE TO KENTANI
 ELELSELX0B: EAST LONDON TO EAST LONDON
 ELELSMDX279A-C: EAST LONDON TO MDANTSANE
 ELELSLOX280A: EAST LONDON TO LOCATIONS
 ELLOSELX280B: LOCATIONS TO EAST LONDON
 ELELSMPX281A: EAST LONDON TO MOOIPLAAS
 ELELSKWX282A: EAST LONDON TO KING WILLIAMS TOWN
 ELELSKMX283A: EAST LONDON TO KEI MOUTH
 ELELSPDX284A: EAST LONDON TO PEDDIE
 ELELSQUX285A: EAST LONDON TO QUEENSTOWN
 ELELSBTX286A: EAST LONDON TO BUTTERWORTH
 ELELSKTX287A: EAST LONDON TO KENTANI
 ELELSIDX288A: EAST LONDON TO IDUTYWA
 ELELSCHX289A: EAST LONDON TO NCERA AND/OR CHALUMNA
 LONG DISTANCE:
 ELMDLPEX290A: MDANTSANE VIA KWT ALONG N2 TO PORT ELIZABETH
 ELMDLCTX291A/B: MDANTSANE ALONG N2 OR N9 AND N1 TO CAPE TOWN
 ELMDLUMX292A: MDANTSANE TO UMTATA
 ELMDLDBX293A: MDANTSANE TO DURBAN
 ELMDLJBX294A: MDANTSANE ALONG N6 AND N1 TO JOHANNESBURG
 ELELLPEX295A: EAST LONDON VIA KWT ALONG N2 TO PORT ELIZABETH
 ELELLUMX296A: EAST LONDON TO UMTATA
 DETAILED ROUTES FOR INSPECTION AT THE E.C. OPERATING LICENCE BOARD.

OP.469088. (2) WILLIAMS TS ID NO 6706075316089. (3) DISTRICT: KING
 WILLIAM'S TOWN. POSTAL ADDRESS: PO BOX 2940, KING WILLIAMSTOWN, KING
 WILLIAMSTOWN, 5600 C/O KWT UNCEDO TAXI ASSOC. 26 SMITH STREET, KING
 WILLIAMS TOWN, 5600. (4) NEW APPLICATION. (5) 1 X 4 PASSENGERS. (6) THE
 CONVEYANCE OF TAXI PASSENGERS. (7) AUTHORITY:
 AND THEIR PERSONAL EFFECTS AS PER KWT UNCEDO ROUTES:

SHORT DISTANCE:
 ELKWSKWX0: KING WILLIAMS TOWN TO KING WILLIAMS TOWN
 ELKWSQUX4A: KWT ALONG N6 TO QUEENSTOWN
 ELKWSBTX7A: KWT TO BUTTERWORTH
 ELKWSFBX12A: KWT TO FORT BEAUFORT
 ELKWSGHX14A: KWT TO GRAHAMSTOWN
 ELKWSNLX97A: KWT TO NORTHERN LOCATIONS
 ELKWSLX98A: KWT TO SOUTHERN LOCATIONS
 ELKWSWLX99A: KWT TO WESTERN LOCATIONS
 ELKWSBNX100A: KWT TO BERLIN/BORDER TECHNIKON
 ELKWSMDX101A: KWT TO MDANTSANE
 ELKWSLX102A: KWT TO EAST LONDON
 ELKWSMTX103A: KWT TO MIDDLEDRIFT
 ELKWSBSX104A: KWT TO BISHO
 LONG DISTANCE:
 ELKWLPEX2B: KWT ALONG N2 TO PORT ELIZABETH

ELKWLCTX3B/C: KWT ALONG N2 OR ALONG N9 AND N1 TO CAPE TOWN
 ELKWLJBX6B: KWT VIA BLOEMFONTEIN, WELKOM AND POTCHEFSTROOM TO JHB
 ELKWLUMX8A: KWT TO UMTATA
 ELKWLWKK10A: KWT TO WELKOM
 ELKWLVCX15A: KWT TO VIA WELKOM AND POTCHEFSTROOM TO CARLTONVILLE
 ELKWLSCX16B: KWT VIA WELKOM ALONG R30 AND N12 TO SECUNDA
 ELKWLKDX23A: KING WILLIAMS TOWN TO KLERKSDORP
 DETAILED ROUTES FOR INSPECTION AT THE EAST LONDON PERMISSIONS BOARD.

OP.469095. (2) BUYA NW ID NO 6211160512080. (3) DISTRICT: MDANTSANE.
 POSTAL ADDRESS: 1513 NU 9, MDANTSANE, MDANTSANE, 5219 C/O MDANTSANE
 UNCEDO TA OFFICE NO.11, KUYASA SHOPPING COMPLEX, MDANTSANE, 5219. (4) NEW
 APPLICATION. (5) 1 X 9 PASSENGERS. (6) THE CONVEYANCE OF TAXI
 PASSENGERS. (7) AUTHORITY:
 AND THEIR PERSONAL EFFECTS AS PER MDANTSANE UNCEDO T/A ROUTES:
 SHORT DISTANCE:
 ELMDSMDXO : MDANTSANE TO MDANTSANE
 ELELSPAX1A : EAST LONDON TO PORT ALFRED
 ELELSQUX4A : EAST LONDON DIRECT ALONG N6 OR VIA KING WILLIAMS TOWN AND
 WHITTLESEA OR VIA KING WILLIAMS TOWN AND N6 TO QUEENSTOWN
 ELELSBTX7A : EAST LONDON TO BUTTERWORTH
 ELELSIDX11A : EAST LONDON TO IDUTYWA
 ELELSFBX12A : EAST LONDON TO FORT BEAUFORT
 ELELSPDX13A : EAST LONDON TO PEDDIE
 ELELSGHX14A : EAST LONDON TO GRAHAMSTOWN
 ELMDSEL91A : MDANTSANE TO EAST LONDON
 ELMDSEL91B : MDANTSANE TO EAST LONDON SUBURBS
 ELMDSBNX101A : MDANTSANE TO BERLIN/BORDER TECHNIKON
 ELMDSKWX111A : MDANTSANE TO KING WILLIAMS TOWN
 ELMDSPTX115A : MDANTSANE TO POTSDAM
 ELMDSIVX116A : MDANTSANE TO ILITHA/NDEVANA
 ELMDSFJX117A : MDANTSANE TO FORT JACKSON
 ELMDSEBX118A : MDANTSANE TO EMBEKWENI
 LONG DISTANCE:
 ELELLPEX2A : EAST LONDON ALONG R72 AND N2 OR ALONG N2 TO PORT
 PORT ELIZABETH
 ELELLCTX3A/B/C: EAST LONDON VIA PORT ALFRED ALONG R72 AND N2 OR VIA KING
 WILLIAMS TOWN ALONG N2 OR VIA KING WILLIAMS TOWN ALONG N9
 AND N1 TO CAPE TOWN
 ELELLBMX5A : EAST LONDON DIRECT ALONG N6 OR VIA KWT AND N6 TO
 BLOEMFONTEIN
 ELELLJBX6B : EAST LONDON VIA BLOEMFONTEIN, WELKOM AND POTCHEFSTROOM TO
 JOHANNESBURG
 ELELLUMX8A : EAST LONDON TO UMTATA
 ELELLDBX9A : EAST LONDON TO DURBAN
 ELELLWKK10A : EAST LONDON TO WELKOM
 DETAILED ROUTE DESCRIPTIONS FOR INSPECTION AT THE E.C. OPERATING LICENCE
 BOARD.

OP.469096. (2) JIM-CROW MM ID NO 5701295391088. (3) DISTRICT:
 QUEENSTOWN. POSTAL ADDRESS: B B 2 VITORIA ROAD, MLUNGISI, QUEENSTOWN,
 5320 C/O QUEENSTOWN UNCEDO TAXI ASSOC. 5 KOMANI STREET, QUEENSTOWN, 5320.
 (4) NEW APPLICATION. (5) 1 X 16 PASSENGERS. (6) THE CONVEYANCE OF TAXI
 PASSENGERS. (7) AUTHORITY:
 AND THEIR PERSONAL EFFECTS AS PER QUEENSTOWN UNCEDO ROUTES:
 SHORT DISTANCE:
 QUQUSQUX0A: QUEENSTOWN TO QUEENSTOWN
 QUQUSBTX31A: QUEENSTOWN TO BUTTERWORTH
 QUQUSLOX126A-C: QUEENSTOWN TO LOCATIONS
 QUQUSCFX127A: QUEENSTOWN TO COFIMVABA
 QUQUSDDX128A: QUEENSTOWN TO DORDRECHT
 QUQUSLFX129A: QUEENSTOWN TO LADY FRERE
 QUQUSWSX130A: QUEENSTOWN TO WHITTLESEA
 QUQUSTKX131A: QUEENSTOWN TO TARKASTAD
 QUQUSCDX132A: QUEENSTOWN TO CRADOCK
 QUQUSSMX133A: QUEENSTOWN TO STERKSTROOM
 QUQUSSBX134A: QUEENSTOWN TO STEYNSBURG
 QUQUSBGX135A: QUEENSTOWN TO BURGERSDORP
 QUQUSKWX136A: QUEENSTOWN TO KING WILLIAMS TOWN
 QUQUSMDX137A: QUEENSTOWN TO MDANTSANE
 QUQUSELX138A: QUEENSTOWN TO EAST LONDON
 LONG DISTANCE:
 QUQULPEX24A: QUEENSTOWN ALONG N2 TO PORT ELIZABETH
 QUQULGGX25A/B: QUEENSTOWN ALONG N2 OR N9 TO GEORGE
 QUQULMBX26A/B: QUEENSTOWN ALONG N2 OR ALONG N9, THEN N2 TO MOSSELBAY
 QUQULCTX27A-C: QUEENSTOWN ALONG R67, THEN N2 OR ALONG N9, THEN N2 OR ALONG
 R61, THEN N1 TO CAPE TOWN
 QUQULSTX28A: QUEENSTOWN TO STERKSPRUIT

OUQULWKX29A: QUEENSTOWN TO WELKOM
 OUQULJBX30A/B: QUEENSTOWN ALONG N1 OR ALONG R30, THEN N12 TO JOHANNESBURG
 OUQULUMX32A/B: QUEENSTOWN ALONG N2 OR ALONG R61 TO UMTATA
 OUQULDBX33A: QUEENSTOWN VIA PIETERMARITZBURG TO DURBAN
 DETAILED ROUTES FOR INSPECTION AT THE EAST LONDON E.C. OPERATING LICENCE BOARD.

OP.469099. (2) KOBOLANI X ID NO 7302045666081. (3) DISTRICT: MDANTSANE.
 POSTAL ADDRESS: D 245, DUNCAN VILLAGE, EAST LONDON, 5209 C/O MELTA 2
 BUSHVIEW TERRACE, EAST LONDON, 5201. (4) NEW APPLICATION. (5) 1 X 10
 PASSENGERS. (6) THE CONVEYANCE OF TAXI PASSENGERS. (7) AUTHORITY:
 AND THEIR PERSONAL EFFECTS AS PER MELTA ROUTES:

SHORT DISTANCE:

ELMDSMDX0: MDANTSANE TO MDANTSANE
 ELMDSELX267A-H: MDANTSANE TO EAST LONDON
 ELMDSGBX268A/B: MDANTSANE TO GONUBIE
 ELLOSGBX269A: LOCATIONS TO GONUBIE
 ELMDSIVX270A: MDANTSANE TO ILITHA/NDEVANA
 ELMDSEBX271A: MDANTSANE TO BERLIN/BORDER TECHNIKON
 ELBNSLOX272A: BERLIN RANK/BORDER TECHNIKON TO LOCATIONS
 ELMDSKWX273A: MDANTSANE TO KING WILLIAMS TOWN
 ELMDSLOX274A: MDANTSANE TO LOCATIONS
 ELMDSQUX275A: MDANTSANE VIA KWT AND N6 TO QUEENSTOWN
 ELMDSBTX276A: MDANTSANE TO BUTTERWORTH
 ELMDSIDX277A: MDANTSANE TO IDUTYWA
 ELMDSKTX278A: MDANTSANE TO KENTANI
 ELELSELX0B: EAST LONDON TO EAST LONDON
 ELELSMDX279A-C: EAST LONDON TO MDANTSANE
 ELELSLOX280A: EAST LONDON TO LOCATIONS
 ELLOSELX280B: LOCATIONS TO EAST LONDON
 ELELSMPX281A: EAST LONDON TO MOOIPLAAS
 ELELSKWX282A: EAST LONDON TO KING WILLIAMS TOWN
 ELELSKMX283A: EAST LONDON TO KEI MOUTH
 ELELSPDX284A: EAST LONDON TO PEDDIE
 ELELSQUX285A: EAST LONDON TO QUEENSTOWN
 ELELSBTX286A: EAST LONDON TO BUTTERWORTH
 ELELSKTX287A: EAST LONDON TO KENTANI
 ELELSIDX288A: EAST LONDON TO IDUTYWA
 ELELSCHX289A: EAST LONDON TO NCERA AND/OR CHALUMNA

LONG DISTANCE:

ELMDLPEX290A: MDANTSANE VIA KWT ALONG N2 TO PORT ELIZABETH
 ELMDLCTX291A/B: MDANTSANE ALONG N2 OR N9 AND N1 TO CAPE TOWN
 ELMDLUMX292A: MDANTSANE TO UMTATA
 ELMDLDBX293A: MDANTSANE TO DURBAN
 ELMDLJBX294A: MDANTSANE ALONG N6 AND N1 TO JOHANNESBURG
 ELELLPEX295A: EAST LONDON VIA KWT ALONG N2 TO PORT ELIZABETH
 ELELLUMX296A: EAST LONDON TO UMTATA

DETAILED ROUTES FOR INSPECTION AT THE E.C. OPERATING LICENCE BOARD.

OP.469101. (2) DAYIMANI N ID NO 6104090661087. (3) DISTRICT: EAST LONDON. POSTAL ADDRESS: 4B BOMLEE STREET, PEFFERVILLE, EAST LONDON, 5209 C/O E L T A P O BOX 847, EAST LONDON, 5200. (4) NEW APPLICATION. (5) 1 X 5 PASSENGERS. (6) THE CONVEYANCE OF TAXI PASSENGERS. (7) AUTHORITY: AND THEIR PERSONAL EFFECTS AS PER EELTA ROUTES:

SHORT DISTANCE:

ELELSELX0: EAST LONDON TO EAST LONDON
 ELELSPAXIA: EAST LONDON TO PORT ALFRED
 ELELSQUX4A-C: EL VIA KWT OR ALONG N6 OR VIA WHITTLESEA TO QUEENSTOWN
 ELELSBTX7A: EAST LONDON TO BUTTERWORTH
 ELELSMDX91A: EAST LONDON TO MDANTSANE
 ELELSGBX92A: EAST LONDON TO KWELERA/ESANTHINI/GONUBIE
 ELELSCNX93A: EAST LONDON TO CINTSA
 ELELSMPX94A: EAST LONDON TO MOOIPLAAS
 ELELSBNX95A: EAST LONDON TO BERLIN/BORDER TECHNIKON
 ELELSKWX96A: EAST LONDON TO KING WILLIAMS TOWN

LONG DISTANCE:

ELELLPEX2A/B: EL ALONG R72 AND N2 OR ONLY N2 TO PORT ELIZABETH
 ELELLCTX3A/B: EL ALONG R72 AND N2 OR ONLY N2 TO CAPE TOWN
 ELELLBMX5A/B: EL ALONG N6 OR VIA KWT THEN N6 TO BLOEMFONTEIN
 ELELLJBX6A/B: EL ALONG N1 OR ALONG R30 AND N12 TO JOHANNESBURG
 ELELLUMX8A: EAST LONDON TO UMTATA
 ELELLDBX9A: EAST LONDON TO DURBAN

DETAILED ROUTES FOR INSPECTION AT THE EAST LONDON BOARD.

OP.469105. (2) TAFANE M ID NO 6012245588081. (3) DISTRICT: MDANTSANE.
 POSTAL ADDRESS: 688 NU 17, MDNATSANE, MDNATSANE, 5219 C/O MELTA 2
 BUSHVIEW TERRACE, EAST LONDON, 5201. (4) NEW APPLICATION. (5) 1 X 10
 PASSENGERS. (6) THE CONVEYANCE OF TAXI PASSENGERS. (7) AUTHORITY:

AND THEIR PERSONAL EFFECTS AS PER MELTA ROUTES:

SHORT DISTANCE:

ELMDSMDX0: MDANTSANE TO MDANTSANE
 ELMDSELX267A-H: MDANTSANE TO EAST LONDON
 ELMDSGBX268A/B: MDANTSANE TO GONUBIE
 ELLOSGBX269A: LOCATIONS TO GONUBIE
 ELMDSIVX270A: MDANTSANE TO ILITHA/NDEVANA
 ELMDSBNX271A: MDANTSANE TO BERLIN/BORDER TECHNIKON
 ELBNSLOX272A: BERLIN RANK/BORDER TECHNIKON TO LOCATIONS
 ELMDSKWX273A: MDANTSANE TO KING WILLIAMS TOWN
 ELMDSLOX274A: MDANTSANE TO LOCATIONS
 ELMDSQUX275A: MDANTSANE VIA KWT AND N6 TO QUEENSTOWN
 ELMDSBTX276A: MDANTSANE TO BUTTERWORTH
 ELMDSIDX277A: MDANTSANE TO IDUTYWA
 ELMDSKTX278A: MDANTSANE TO KENTANI
 ELELSELX0B: EAST LONDON TO EAST LONDON
 ELELSMDX279A-C: EAST LONDON TO MDANTSANE
 ELELSLOX280A: EAST LONDON TO LOCATIONS
 ELLOSELX280B: LOCATIONS TO EAST LONDON
 ELELSMPX281A: EAST LONDON TO MOOIPLAAS
 ELELSKWX282A: EAST LONDON TO KING WILLIAMS TOWN
 ELELSKMX283A: EAST LONDON TO KEI MOUTH
 ELELSPDX284A: EAST LONDON TO PEDDIE
 ELELSQUX285A: EAST LONDON TO QUEENSTOWN
 ELELSBTX286A: EAST LONDON TO BUTTERWORTH
 ELELSKTX287A: EAST LONDON TO KENTANI
 ELELSIDX288A: EAST LONDON TO IDUTYWA
 ELELSCHX289A: EAST LONDON TO NCERA AND/OR CHALUMNA

LONG DISTANCE:

ELMDLPEX290A: MDANTSANE VIA KWT ALONG N2 TO PORT ELIZABETH
 ELMDLCTX291A/B: MDANTSANE ALONG N2 OR N9 AND N1 TO CAPE TOWN
 ELMDLUMX292A: MDANTSANE TO UMTATA
 ELMDLDBX293A: MDANTSANE TO DURBAN
 ELMDLJBX294A: MDANTSANE ALONG N6 AND N1 TO JOHANNESBURG
 ELELLPEX295A: EAST LONDON VIA KWT ALONG N2 TO PORT ELIZABETH
 ELELLUMX296A: EAST LONDON TO UMTATA

DETAILED ROUTES FOR INSPECTION AT THE E.C. OPERATING LICENCE BOARD.

OP.469106. (2) YELANI S ID NO 7003146096083. (3) DISTRICT: MDATSANE.
 POSTAL ADDRESS: 117 CHURCH SREET, CAMBRIDGE LOC, EAST LONDON, 5201 C/O
 MELTA 2 BUSHVIEW TERRACE, EAST LONDON, 5201. (4) NEW APPLICATION. (5) 1
 X 5 PASSENGERS. (6) THE CONVEYANCE OF TAXI PASSENGERS. (7) AUTHORITY:
 AND THEIR PERSONAL EFFECTS AS PER MELTA ROUTES:

SHORT DISTANCE:

ELMDSMDX0: MDANTSANE TO MDANTSANE
 ELMDSELX267A-H: MDANTSANE TO EAST LONDON
 ELMDSGBX268A/B: MDANTSANE TO GONUBIE
 ELLOSGBX269A: LOCATIONS TO GONUBIE
 ELMDSIVX270A: MDANTSANE TO ILITHA/NDEVANA
 ELMDSBNX271A: MDANTSANE TO BERLIN/BORDER TECHNIKON
 ELBNSLOX272A: BERLIN RANK/BORDER TECHNIKON TO LOCATIONS
 ELMDSKWX273A: MDANTSANE TO KING WILLIAMS TOWN
 ELMDSLOX274A: MDANTSANE TO LOCATIONS
 ELMDSQUX275A: MDANTSANE VIA KWT AND N6 TO QUEENSTOWN
 ELMDSBTX276A: MDANTSANE TO BUTTERWORTH
 ELMDSIDX277A: MDANTSANE TO IDUTYWA
 ELMDSKTX278A: MDANTSANE TO KENTANI
 ELELSELX0B: EAST LONDON TO EAST LONDON
 ELELSMDX279A-C: EAST LONDON TO MDANTSANE
 ELELSLOX280A: EAST LONDON TO LOCATIONS
 ELLOSELX280B: LOCATIONS TO EAST LONDON
 ELELSMPX281A: EAST LONDON TO MOOIPLAAS
 ELELSKWX282A: EAST LONDON TO KING WILLIAMS TOWN
 ELELSKMX283A: EAST LONDON TO KEI MOUTH
 ELELSPDX284A: EAST LONDON TO PEDDIE
 ELELSQUX285A: EAST LONDON TO QUEENSTOWN
 ELELSBTX286A: EAST LONDON TO BUTTERWORTH
 ELELSKTX287A: EAST LONDON TO KENTANI
 ELELSIDX288A: EAST LONDON TO IDUTYWA
 ELELSCHX289A: EAST LONDON TO NCERA AND/OR CHALUMNA

LONG DISTANCE:

ELMDLPEX290A: MDANTSANE VIA KWT ALONG N2 TO PORT ELIZABETH
 ELMDLCTX291A/B: MDANTSANE ALONG N2 OR N9 AND N1 TO CAPE TOWN
 ELMDLUMX292A: MDANTSANE TO UMTATA
 ELMDLDBX293A: MDANTSANE TO DURBAN
 ELMDLJBX294A: MDANTSANE ALONG N6 AND N1 TO JOHANNESBURG
 ELELLPEX295A: EAST LONDON VIA KWT ALONG N2 TO PORT ELIZABETH
 ELELLUMX296A: EAST LONDON TO UMTATA

DETAILED ROUTES FOR INSPECTION AT THE E.C. OPERATING LICENCE BOARD.

OP.469109. (2) GUNGQA ZA ID NO 4706066170083. (3) DISTRICT: MDATSANE. POSTAL ADDRESS: 15 BUI TEKANT STREET, WEST BANK, EAST LONDON, 5200 C/O MELTA 2 BUSHVIEW TERRACE, EAST LONDON, 5201. (4) NEW APPLICATION. (5) 1 X 10 PASSENGERS. (6) THE CONVEYANCE OF TAXI PASSENGERS. (7) AUTHORITY: AND THEIR PERSONAL EFFECTS AS PER MELTA ROUTES:

SHORT DISTANCE:

ELMDSMDX0: MDANTSANE TO MDANTSANE
 ELMDSELX267A-H: MDANTSANE TO EAST LONDON
 ELMDSGBX268A/B: MDANTSANE TO GONUBIE
 ELLOSGBX269A: LOCATIONS TO GONUBIE
 ELMDSIVX270A: MDANTSANE TO ILITHA/NDEVANA
 ELMDSBNX271A: MDANTSANE TO BERLIN/BORDER TECHNIKON
 ELBNSLOX272A: BERLIN RANK/BORDER TECHNIKON TO LOCATIONS
 ELMDSKWX273A: MDANTSANE TO KING WILLIAMS TOWN
 ELMDSLQX274A: MDANTSANE TO LOCATIONS
 ELMDSQX275A: MDANTSANE VIA KWT AND N6 TO QUEENSTOWN
 ELMDSBTX276A: MDANTSANE TO BUTTERWORTH
 ELMDSIDX277A: MDANTSANE TO IDUTYWA
 ELMDSKTX278A: MDANTSANE TO KENTANI
 ELELSELX0B: EAST LONDON TO EAST LONDON
 ELELSMDX279A-C: EAST LONDON TO MDANTSANE
 ELELSLOX280A: EAST LONDON TO LOCATIONS
 ELLOSELX280B: LOCATIONS TO EAST LONDON
 ELELSMPX281A: EAST LONDON TO MOOIPLAAS
 ELELSKWX282A: EAST LONDON TO KING WILLIAMS TOWN
 ELELSKMX283A: EAST LONDON TO KEI MOUTH
 ELELSPDX284A: EAST LONDON TO PEDDIE
 ELELSQX285A: EAST LONDON TO QUEENSTOWN
 ELELSBTX286A: EAST LONDON TO BUTTERWORTH
 ELELSKTX287A: EAST LONDON TO KENTANI
 ELELSIDX288A: EAST LONDON TO IDUTYWA
 ELELSCHX289A: EAST LONDON TO NCERA AND/OR CHALUMNA

LONG DISTANCE:

ELMDLPX290A: MDANTSANE VIA KWT ALONG N2 TO PORT ELIZABETH
 ELMDLCTX291A/B: MDANTSANE ALONG N2 OR N9 AND N1 TO CAPE TOWN
 ELMDLUMX292A: MDANTSANE TO UMTATA
 ELMDLDBX293A: MDANTSANE TO DURBAN
 ELMDLJBX294A: MDANTSANE ALONG N6 AND N1 TO JOHANNESBURG
 ELELLPDX295A: EAST LONDON VIA KWT ALONG N2 TO PORT ELIZABETH
 ELELLUMX296A: EAST LONDON TO UMTATA

DETAILED ROUTES FOR INSPECTION AT THE E.C. OPERATING LICENCE BOARD.

OP.469111. (2) KAMPINI P ID NO 4207295505082. POSTAL ADDRESS: 7698 NU 3, MDANTSANE, MDANTSANE, 5219. (4) TRANSFER OF PERMIT, PERMIT NO. 451394/1 FROM SOTEWU NA (15 X PASSENGERS, DISTRICT: EAST LONDON). (7) AUTHORITY AS IN LAST MENTIONED PERMIT(S).

OP.469112. (2) TYHATYHA P ID NO 4907235338086. (3) DISTRICT: EAST LONDON. POSTAL ADDRESS: P O BOX 5120, GREENFIELDS, EAST LONDON, 5201 C/O MR P. NTOYI 6 BURDON ROAD, CHISELHURST EXT., EAST LONDON, 5247. (4) NEW APPLICATION. (5) 1 X 60 PASSENGERS. (6) THE CONVEYANCE OF OTHER. (7) AUTHORITY:

THE CONVEYANCE OF BUS PASSENGERS AND ORGANISED PARTIES:

BUS ROUTES 1 - 4: FROM QUMZA HIGHWAY BUS RANK, MDANTSANE TO TAXI CITY BUS RANK, EAST LONDON VIA VARIOUS ROUTES; RETURN JOURNEYS AS PER FORWARD JOURNEYS IN REVERSE.

ROUTE 1:

LEAVE HIGHWAY RANK ON QUMZA HIGHWAY; TURN ONTO BLACK ROAD; CONTINUE STRAIGHT INTO BUFFALO STREET AND PROCEED TO TERMINUS STREET; TURN RIGHT TOWARDS BEACONFIELD ROAD; TURN LEFT AGAIN AND PROCEED UP CAXTON STREET; TURN LEFT INTO BUFFALO STREET; CONTINUE TO BORDER TECHNIKON; TURN LEFT TO TAXI CITY RANK.

ROUTE 2:

LEAVE HIGHWAY RANK ON QUMZA HIGHWAY; TURN ONTO VOORTREKKER ROAD; PROCEED TO MAIN ROAD, AMALINDA; CONTINUE TO TURN OFF AT FRERE HOSPITAL; TURN RIGHT AND CONTINUE TO TURN-OFF AT KIMBERLEY ROAD; AT ROBOT TURN RIGHT INTO ST JOHN'S ROAD; AT THE NEXT ROBOT TURN LEFT INTO BUFFALO STREET AND PROCEED TO TERMINUS STREET; TURN RIGHT TOWARDS BEACONFIELD ROAD; TURN LEFT AND LEFT AGAIN; PROCEED UP CAXTON STREET; TURN LEFT INTO BUFFALO STREET; CONTINUE TO BORDER TECHNIKON; TURN LEFT TO TAXI CITY RANK.

ROUTE 3:

LEAVE HIGHWAY RANK ON QUMZA HIGHWAY; TURN ONTO BLACK ROAD; CONTINUE STRAIGHT INTO BUFFALO STREET AND PROCEED TO FLEET

STREET; TURN RIGHT INTO FLEET STREET, WHICH BECOMES SETTLERS WAY; CONTINUE DOWN SETTLERS WAY TO STANDARD BANK; TURN RIGHT TO CASELLANO BETTRAMI, THEN TURN LEFT TO WOODBROOK; TURN LEFT TOWARDS N1; AT THE INTERSECTION TURN LEFT AGAIN INTO SETTLERS WAY AND CONTINUE TO TAXI CITY, EAST LONDON.

ROUTE 4:

LEAVE HIGHWAY RANK ON QUMZA HIGHWAY; TURN INTO VOORTREKKER ROAD AND CONTINUE TO CAMBRIDGE; TURN INTO QUEEN STREET AT THE INTERSECTION AT THE ROBOT INTO UNION AVENUE AND CONTINUE DOWN UNION AVENUE, WHICH BECOMES OXFORD STREET; TURN LEFT DOWN ST GEORGE'S STREET TO THE ROBOT THEN RIGHT INTO GATELY STREET; TURN UP GRAHAM ROAD AT THE TRAFFIC CIRCLE TOWARDS RECREATION ROAD; KEEP LEFT DOWN RECREATION ROAD TO THE ROBOT; TURN LEFT TOWARDS THE INTERSECTION WITH FITZPATRICK ROAD; TURN RIGHT INTO FITZPATRICK ROAD; TURN LEFT INTO MOORE STREET ONTO ESPLANADE; TURN RIGHT AND CONTINUE UP CURRIE STREET TO THE ROBOTS, THEN TURN LEFT INTO FLEET STREET AND CONTINUE TO TAXI CITY BUS RANK.

ROUTE 5:

LEAVE HIGHWAY RANK ON QUMZA HIGHWAY; TURN INTO VOORTREKKER ROAD AND CONTINUE TO CAMBRIDGE INTO QUEEN STREET; AT THE INTERSECTION WITH TAPSON STREET TURN RIGHT; CONTINUE DOWN THROUGH THE FOUR-WAY STOP TOWARDS WAVERLY BLANKETS; CONTINUE AROUND, PASSING BONITA AND MUNICIPAL STORES, THEN RETURN TO QUMZA HIGHWAY.

ROUTE 6:

LEAVE HIGHWAY RANK ON QUMZA HIGHWAY TURN INTO VOORTREKKER ROAD AND CONTINUE TO CAMBRIDGE; TURN LEFT INTO MEADOW ROAD, AT THE ROBOT TURN RIGHT INTO THE M1 WESTERN AVENUE, TURN LEFT INTO VINCENT ROAD; AT FOURWAY STOP TURN RIGHT INTO CHAMBERLAIN ROAD, TURN LEFT INTO PEARCE STREET; CONTINUE TO OLD TRANSKEI ROAD; TURN RIGHT INTO BATTING ROAD; TURN RIGHT AT THE TRAFFIC CIRCLE TOWARDS BONZA BAY ROAD; CONTINUE TO PRINCESS DRIVE; TURN RIGHT TO KING FISHER AVENUE AND TURN BACK INTO PRINCESS DRIVE CONTINUE TO BONZA BAY ROAD; TURN LEFT INTO COAD ROAD; TURN RIGHT INTO HILLCREST DRIVE; TURN RIGHT INTO BEACONHURST DRIVE; TURN LEFT INTO BONZA BAY ROAD AND RETURN SAME ROUTE TOWARDS HIGHWAY RANK.

ROUTE 7:

LEAVE HIGHWAY RANK ON QUMZA HIGHWAY; TURN INTO VOORTREKKER ROAD AND CONTINUE TO CAMBRIDGE; TURN LEFT INTO MEADOW ROAD; TURN LEFT AT THE ROBOT INTO WESTERN AVENUE; AT THE ROBOT TURN RIGHT INTO N2 AND TURN LEFT AT THE OFF RAMP TOWARDS ABBOTSFORD; TURN RIGHT INTO NORTH EAST EXPRESS; TURN LEFT TO ABBOTSFORD TURN RIGHT INTO SMYTHELANDS; TURN RIGHT INTO LITTLE BELT ROAD; TURN RIGHT INTO LONG BEACH ROAD AND BACK INTO SMYTHELANDS ROAD AND RETURN VIA SAME ROUTE.

ROUTE 8:

LEAVE HIGHWAY RANK ON QUMZA HIGHWAY; TURN INTO VOORTREKKER ROAD AND CONTINUE TO CAMBRIDGE; TURN LEFT INTO MEADOW ROAD; AT THE ROBOT TURN LEFT INTO WESTERN AVENUE; TURN RIGHT INTO N2 CONTINUE TOWARDS OFF RAMP TURN LEFT; AT THE ROBOT TURN RIGHT INTO NORTH EAST EXPRESS CONTINUE TOWARDS BEACON BAY CONTINUE TO BONZA BAY ROAD; TURN INTO PRINCESS DRIVE; TURN RIGHT INTO KING FISHER ROAD AND BACK INTO PRINCESS DRIVE; TURN LEFT INTO COAD ROAD; TURN RIGHT INTO HILLCREST DRIVE; TURN RIGHT INTO BEACONHURST DRIVE; TURN LEFT INTO BONZA BAY ROAD AND BACK SAME ROUTE TOWARDS HIGHWAY RANK.

ROUTE 10:

FROM HIGHWAY TO VOORTREKES ROAD, STRAIGHT TO QUEEN STREET, TURN RIGHT TO UNION AVENUE. TURN LEFT TO LUKIN ROAD, STRAIGHT PEARCE STREET; TURN RIGHT ONTO, TURN LEFT DRAKE ROAD, TURN RIGHT TO BEACH ROAD TO NAHOON BUS TERMINUS. BACK TO BEACH ROAD. TURN RIGHT TO OLD TRANSKEI ROAD, TURN RIGHT FREEWAY, TURN LEFT OLD TRANSKEI ROAD, TURN LEFT TO SMITHYLANDS ROAD, TURN RIGHT LITTLE BELT ROAD, TURN RIGHT AND BACK TO SMITHYLANDS ROAD. TIME TABLE AND TARIFFS FOR INSPECTION AT THE EAST LONDON PERMISSIONS BOARD. ORGANISED PARTIES AND THEIR PERSONAL EFFECTS FROM MDANTSANE TO POINTS SITUATED WITHIN THE RSA AND RETURN SUBJECT TO THE CONDITION THAT THE FORWARD AND RETURN JOURNEY IS UNDERTAKEN AS A UNIT WITH THE SOLE MUTUAL PURPOSE OF ATTENDING ONE OR MORE OF THE FOLLOWING:

- (A) A WEDDING;
- (B) A FUNERAL;
- (C) A RELIGIOUS GATHERING;
- (D) A SPORTS MEETING, WHETHER AS PARTICIPANTS OR AS SPECTATORS;
- (E) A PICNIC OR ANY SIMILAR KIND OF ORGANISED ENTERTAINMENT OR RECREATION.

OP.469113. (2) CENGANI Z ID NO 5706125859089. (3) DISTRICT: EAST LONDON. POSTAL ADDRESS: NEEDSCAMP 1595, EAST LONDON, EAST LONDON, 5201 C/O E L T A P O BOX 847, EAST LONDON, 5200. (4) NEW APPLICATION. (5) 1 X

ELELSKTX287A: EAST LONDON TO KENTANI
 ELELSIDX288A: EAST LONDON TO IDUTYWA
 ELELSCHX289A: EAST LONDON TO NCERA AND/OR CHALUMNA
 LONG DISTANCE:
 ELMDLPEX290A: MDANTSANE VIA KWT ALONG N2 TO PORT ELIZABETH
 ELMDLCTX291A/B: MDANTSANE ALONG N2 OR N9 AND N1 TO CAPE TOWN
 ELMDLUMX292A: MDANTSANE TO UMTATA
 ELMDLDBX293A: MDANTSANE TO DURBAN
 ELMDLJBX294A: MDANTSANE ALONG N6 AND N1 TO JOHANNESBURG
 ELELLPEX295A: EAST LONDON VIA KWT ALONG N2 TO PORT ELIZABETH
 ELELLUMX296A: EAST LONDON TO UMTATA
 DETAILED ROUTES FOR INSPECTION AT THE E.C. OPERATING LICENCE BOARD.

OP.469128. (2) NCUMANI T ID NO 6208155392080. (3) DISTRICT: EAST LONDON. POSTAL ADDRESS: 75 NUL3, MDANTSANE, MDANTSANE, 5219. (4) NEW APPLICATION. (5) 1 X 10 PASSENGERS. (6) THE CONVEYANCE OF ORGANISED PARTIES. (7) AUTHORITY: FROM POINTS WITHIN BUFFALO CITY TO POINTS WITHIN THE RSA AND RETURN. (PRO FORMA).

OP.469132. (2) SILEKU ME ID NO 5909125757085. (3) DISTRICT: MDANTSANE. POSTAL ADDRESS: PRIVATE BAG X 1533, EAST LONDON, EAST LONDON, 5200 C/O MELTA 2 BUSHVIEW TERRACE, EAST LONDON, 5201. (4) NEW APPLICATION. (5) 1 X 15 PASSENGERS. (6) THE CONVEYANCE OF TAXI PASSENGERS. (7) AUTHORITY: AND THEIR PERSONAL EFFECTS AS PER MELTA ROUTES:

SHORT DISTANCE:
 ELMDSMDX0: MDANTSANE TO MDANTSANE
 ELMDSELX267A-H: MDANTSANE TO EAST LONDON
 ELMDSGBX268A/B: MDANTSANE TO GONUBIE
 ELLOSGBX269A: LOCATIONS TO GONUBIE
 ELMDSIVX270A: MDANTSANE TO ILITHA/NDEVANA
 ELMDSBNX271A: MDANTSANE TO BERLIN/BORDER TECHNIKON
 ELBNSLOX272A: BERLIN RANK/BORDER TECHNIKON TO LOCATIONS
 ELMDSKWX273A: MDANTSANE TO KING WILLIAMS TOWN
 ELMDSLOX274A: MDANTSANE TO LOCATIONS
 ELMDSQUX275A: MDANTSANE VIA KWT AND N6 TO QUEENSTOWN
 ELMDSBTX276A: MDANTSANE TO BUTTERWORTH
 ELMDSIDX277A: MDANTSANE TO IDUTYWA
 ELMDSKTX278A: MDANTSANE TO KENTANI
 ELELSELX0B: EAST LONDON TO EAST LONDON
 ELELSMDX279A-C: EAST LONDON TO MDANTSANE
 ELELSLOX280A: EAST LONDON TO LOCATIONS
 ELLOSELX280B: LOCATIONS TO EAST LONDON
 ELELSMPX281A: EAST LONDON TO MOOIPLAAS
 ELELSKWX282A: EAST LONDON TO KING WILLIAMS TOWN
 ELELSKMx283A: EAST LONDON TO KEI MOUTH
 ELELSPDX284A: EAST LONDON TO PEDDIE
 ELELSQUX285A: EAST LONDON TO QUEENSTOWN
 ELELSBTX286A: EAST LONDON TO BUTTERWORTH
 ELELSKTX287A: EAST LONDON TO KENTANI
 ELELSIDX288A: EAST LONDON TO IDUTYWA
 ELELSCHX289A: EAST LONDON TO NCERA AND/OR CHALUMNA
 LONG DISTANCE:
 ELMDLPEX290A: MDANTSANE VIA KWT ALONG N2 TO PORT ELIZABETH
 ELMDLCTX291A/B: MDANTSANE ALONG N2 OR N9 AND N1 TO CAPE TOWN
 ELMDLUMX292A: MDANTSANE TO UMTATA
 ELMDLDBX293A: MDANTSANE TO DURBAN
 ELMDLJBX294A: MDANTSANE ALONG N6 AND N1 TO JOHANNESBURG
 ELELLPEX295A: EAST LONDON VIA KWT ALONG N2 TO PORT ELIZABETH
 ELELLUMX296A: EAST LONDON TO UMTATA
 DETAILED ROUTES FOR INSPECTION AT THE E.C. OPERATING LICENCE BOARD.

OP.469134. (2) DLIWAYO MB ID NO 5610155779086. (3) DISTRICT: EAST LONDON. POSTAL ADDRESS: 37423 PHASE, SCENERY PARK, EAST LONDON, 5201 C/O EAST LONDON TAXI ASSOCIATION P O BOX 847, EAST LONDON, 5200. (4) NEW APPLICATION. (5) 1 X 5 PASSENGERS. (6) THE CONVEYANCE OF TAXI PASSENGERS. (7) AUTHORITY: AND THEIR PERSONAL EFFECTS AS PER ELELTA ROUTES:

SHORT DISTANCE:
 ELELSELX0: EAST LONDON TO EAST LONDON
 ELELSPAX1A: EAST LONDON TO PORT ALFRED
 ELELSQUX4A-C: EL VIA KWT OR ALONG N6 OR VIA WHITTLESEA TO QUEENSTOWN
 ELELSBTX7A: EAST LONDON TO BUTTERWORTH
 ELELSMDX91A: EAST LONDON TO MDANTSANE
 ELELSGBX92A: EAST LONDON TO KWELERA/ESANTHINI/GONUBIE
 ELELSCNX93A: EAST LONDON TO CINTSA
 ELELSMPX94A: EAST LONDON TO MOOIPLAAS
 ELELSBNX95A: EAST LONDON TO BERLIN/BORDER TECHNIKON

ELELSKWX96A: EAST LONDON TO KING WILLIAMS TOWN
 LONG DISTANCE:
 ELELLPEX2A/B: EL ALONG R72 AND N2 OR ONLY N2 TO PORT ELIZABETH
 ELELLCTX3A/B: EL ALONG R72 AND N2 OR ONLY N2 TO CAPE TOWN
 ELELLBMX5A/B: EL ALONG N6 OR VIA KWT THEN N6 TO BLOEMFONTEIN
 ELELLJBX6A/B: EL ALONG N1 OR ALONG R30 AND N12 TO JOHANNESBURG
 ELELLUMX8A: EAST LONDON TO UMTATA
 ELELLDBX9A: EAST LONDON TO DURBAN
 DETAILED ROUTES FOR INSPECTION AT THE EAST LONDON BOARD.

OP.469137. (2) NGQAGENI KN ID NO 5403145681087. (3) DISTRICT: QUEENSTOWN. POSTAL ADDRESS: P.O. BOX 9528, QUEENSTOWN, QUEENSTOWN, 5320 C/O VAALBANK TAXI ASSOCIATION P.O. BOX 9405, QUEENSTOWN, 5320. (4) NEW APPLICATION. (5) 1 X 16 PASSENGERS. (6) THE CONVEYANCE OF TAXI PASSENGERS. (7) AUTHORITY:

AND THEIR PERSONAL EFFECTS AS PER ROUTES OF VAALBANK T/A :

QUQUSBTX31A: QUEENSTOWN TO BUTTERWORTH
 QUQUSLOX126A: QUEENSTOWN ALONG N6 TO LOCATIONS
 QUQUSCFX127A: QUEENSTOWN TO COFIMVABA
 QUQUSLFX129A: QUEENSTOWN TO LADY FRERE
 QUQUSTKX131A: QUEENSTOWN TO TARKASTAD
 QUQUSSMX133A: QUEENSTOWN TO STERKSTROOM
 QUQUSBX134A: QUEENSTOWN TO STEYNSBURG
 QUQUSBGX135A: QUEENSTOWN TO BURGERSDORP
 QUQUSKWX136A: QUEENSTOWN TO KING WILLIAMS TOWN
 QUQUSELX138A: QUEENSTOWN TO EAST LONDON
 QUQUSVBX139A: QUEENSTOWN TO VAALBANK
 QUQUSMLX140A: QUEENSTOWN TO MOLTEÑO
 LONG DISTANCE:
 QUQULPEX24A: QUEENSTOWN ALONG N2 TO PORT ELIZABETH
 QUQULGGX25A/B: QUEENSTOWN ALONG N2 OR ALONG N9 TO GEORGE
 QUQULMBX26A/B: QUEENSTOWN ALONG N2 OR ALONG N9, THEN N2 TO MOSSELBAY
 QUQULCTX27A-C: QUEENSTOWN ALONG R67, THEN N2 OR ALONG N9, THEN N2 OR ALONG R61, THEN N1 TO CAPE TOWN
 QUQULSTX28A: QUEENSTOWN TO STERKSPRUIT
 QUQULWKX29A: QUEENSTOWN TO WELKOM
 QUQULJBX30A-C: QUEENSTOWN ALONG N1 OR ALONG R30, THEN N12 OR ALONG R26 TO JOHANNESBURG
 QUQULUMX32A/B: QUEENSTOWN ALONG N2 OR ALONG R61 TO UMTATA
 QUQULDB33A: QUEENSTOWN VIA PIETERMARITZBURG TO DURBAN
 DETAILED ROUTES FOR INSPECTION AT THE EAST LONDON PERMISSIONS BOARD.

OP.469140. (2) SOFUTE T ID NO 6008025188084. (3) DISTRICT: GCUWA. POSTAL ADDRESS: 754 MSOBOMVU TOWNSHIP, BUTTERWORTH, BUTTERWORTH, 4960 C/O BUTTERWORTH UNCEDO TAXI ASSOC. NOMBEMBE BUILDING, BUTTERWORTH, 4960. (4) NEW APPLICATION. (5) 1 X 16 PASSENGERS. (6) THE CONVEYANCE OF TAXI PASSENGERS. (7) AUTHORITY:

AND THEIR PERSONAL EFFECTS AS PER ROUTES OF BUTTERWORTH UNCEDO ROUTES:

SHORT DISTANCE:
 ELBTSLOX210A: BUTTERWORTH TO LOCATIONS/SUBURBS
 ELBTSIDX211A: BUTTERWORTH TO IDUTYWA
 ELBTSWVX212A: BUTTERWORTH TO WILLOWVALE
 ELBTSUMX213A: BUTTERWORTH TO UMTATA
 ELBTSKTX214A: BUTTERWORTH TO KENTANI
 ELBTSNQX215A: BUTTERWORTH TO NQAMAKWE
 ELBTSTMX216A: BUTTERWORTH TO TSOMO
 ELBTSQUX217A: BUTTERWORTH TO QUEENSTOWN
 ELBTSKWX218A: BUTTERWORTH TO KING WILLIAMS TOWN
 ELBTSELX219A: BUTTERWORTH TO EAST LONDON
 LONG DISTANCE:
 ELBTLPEX2A/B: BUTTERWORTH VIA EL OR VIA KWT TO PORT ELIZABETH
 ELBTLCTX3B/C: BUTTERWORTH ALONG N2 OR ALONG N9 AND N1 TO CAPE TOWN
 ELBTLJBX6A/B: BUTTERWORTH ALONG N1 OR ALONG R30 AND N12 TO JOHANNESBURG
 ELBTLDBX9A: BUTTERWORTH TO DURBAN
 ELBTLWKX10A: BUTTERWORTH ALONG N6 AND R30 TO WELKOM
 ELBTLCVX15A: BUTTERWORTH ALONG R30 AND N12 TO CARLETONVILLE
 ELBTLKDX23A: BUTTERWORTH TO KLERSDORP
 DETAILED ROUTES FOR INSPECTION AT THE EAST LONDON BOARD.

OP.469141. (2) SOLANI ES ID NO 5005275661084. (3) DISTRICT: MDATSANE. POSTAL ADDRESS: 35420 SCENERY PARK, WILSONIA, EAST LONDON, 5201 C/O MELTA 2 BUSHVIEW TERRACE, EAST LONDON, 5201. (4) NEW APPLICATION. (5) 1 X 16 PASSENGERS. (6) THE CONVEYANCE OF TAXI PASSENGERS. (7) AUTHORITY:

AND THEIR PERSONAL EFFECTS AS PER MELTA ROUTES:

SHORT DISTANCE:
 ELMDSDX0: MDANTSANE TO MDANTSANE
 ELMDSELX267A-H: MDANTSANE TO EAST LONDON
 ELMDGBX268A/B: MDANTSANE TO GONUBIE

ELLOSGBX269A: LOCATIONS TO GONUBIE
 ELMDSIYX270A: MDANTSANE TO ILITHA/NDEVANA
 ELMDSBNX271A: MDANTSANE TO BERLIN/BORDER TECHNIKON
 ELBNSLOX272A: BERLIN RANK/BORDER TECHNIKON TO LOCATIONS
 ELMDSKWX273A: MDANTSANE TO KING WILLIAMS TOWN
 ELMDSLOX274A: MDANTSANE TO LOCATIONS
 ELMDSQUX275A: MDANTSANE VIA KWT AND N6 TO QUEENSTOWN
 ELMDSBTX276A: MDANTSANE TO BUTTERWORTH
 ELMDSIDX277A: MDANTSANE TO IDUTYWA
 ELMDSKTX278A: MDANTSANE TO KENTANI
 ELELSELX0B: EAST LONDON TO EAST LONDON
 ELELSMDX279A-C: EAST LONDON TO MDANTSANE
 ELELSLOX280A: EAST LONDON TO LOCATIONS
 ELLOSELX280B: LOCATIONS TO EAST LONDON
 ELELSMPX281A: EAST LONDON TO MOOIPLAAS
 ELELSKWX282A: EAST LONDON TO KING WILLIAMS TOWN
 ELELSKMX283A: EAST LONDON TO KEI MOUTH
 ELELSPDX284A: EAST LONDON TO PEDDIE
 ELELSQUX285A: EAST LONDON TO QUEENSTOWN
 ELELSBTX286A: EAST LONDON TO BUTTERWORTH
 ELELSKTX287A: EAST LONDON TO KENTANI
 ELELSIDX288A: EAST LONDON TO IDUTYWA
 ELELSCHX289A: EAST LONDON TO NCERA AND/OR CHALUMNA
 LONG DISTANCE:
 ELMDLPEX290A: MDANTSANE VIA KWT ALONG N2 TO PORT ELIZABETH
 ELMDLCTX291A/B: MDANTSANE ALONG N2 OR N9 AND N1 TO CAPE TOWN
 ELMDLUMX292A: MDANTSANE TO UMTATA
 ELMDLDBX293A: MDANTSANE TO DURBAN
 ELMDLJBX294A: MDANTSANE ALONG N6 AND N1 TO JOHANNESBURG
 ELELLPEX295A: EAST LONDON VIA KWT ALONG N2 TO PORT ELIZABETH
 ELELLUMX296A: EAST LONDON TO UMTATA
 DETAILED ROUTES FOR INSPECTION AT THE E.C. OPERATING LICENCE BOARD.

OP.469143. (2) MALLIE M ID NO 4206095550082. (3) DISTRICT: KING WILLIAM'S TOWN. POSTAL ADDRESS: P.O. BOX 1544, KING WILLIAMS TOWN, KING WILLIAMS TOWN, 5600. (4) NEW APPLICATION. (5) 1 X 15 PASSENGERS. (6) THE CONVEYANCE OF OTHER. (7) AUTHORITY:
 THE CONVEYANCE OF PERSONS ON CONTRACT AND ORGANISED PARTIES:
 (A) CONTRACT:
 FROM PLACES OF RESIDENCE IN KWT TO CISCERYL FACTORY IN DIMBAZA AND RETURN.
 (B) ORGANISED PARTIES:
 FROM KWT TO POINTS WITHIN THE RSA AND RETURN. (PRO FORMA)

OP.469145. (2) GWAXA D ID NO 7306135631087. (3) DISTRICT: EAST LONDON. POSTAL ADDRESS: 7 MDAKA STREET, DUNCAN VILLAGE, EAST LONDON, 5209 C/O E L T A P O BOX 847, EAST LONDON, 5200. (4) NEW APPLICATION. (5) 2 X 5 PASSENGERS. (6) THE CONVEYANCE OF TAXI PASSENGERS. (7) AUTHORITY:
 AND THEIR PERSONAL EFFECTS AS PER ELELTA ROUTES:
 SHORT DISTANCE:
 ELELSELX0: EAST LONDON TO EAST LONDON
 ELELSPAX1A: EAST LONDON TO PORT ALFRED
 ELELSQUX4A-C: EL VIA KWT OR ALONG N6 OR VIA WHITTLESEA TO QUEENSTOWN
 ELELSBTX7A: EAST LONDON TO BUTTERWORTH
 ELELSMDX91A: EAST LONDON TO MDANTSANE
 ELELSGBX92A: EAST LONDON TO KWELERA/ESANTHINI/GONUBIE
 ELELSCNX93A: EAST LONDON TO CINTSA
 ELELSMPX94A: EAST LONDON TO MOOIPLAAS
 ELELSBNX95A: EAST LONDON TO BERLIN/BORDER TECHNIKON
 ELELSKWX96A: EAST LONDON TO KING WILLIAMS TOWN
 LONG DISTANCE:
 ELELLPEX2A/B: EL ALONG R72 AND N2 OR ONLY N2 TO PORT ELIZABETH
 ELELLCTX3A/B: EL ALONG R72 AND N2 OR ONLY N2 TO CAPE TOWN
 ELELLBMX5A/B: EL ALONG N6 OR VIA KWT THEN N6 TO BLOEMFONTEIN
 ELELLJBX6A/B: EL ALONG N1 OR ALONG R30 AND N12 TO JOHANNESBURG
 ELELLUMX8A: EAST LONDON TO UMTATA
 ELELLDBX9A: EAST LONDON TO DURBAN
 DETAILED ROUTES FOR INSPECTION AT THE EAST LONDON BOARD.

OP.469146. (2) NGQEZA NL ID NO 5604041050083. (3) DISTRICT: EAST LONDON. POSTAL ADDRESS: 29 ARUM ROAD, GONUBIE, EAST LONDON, 5257 C/O E L T A P O BOX 847, EAST LONDON, 5200. (4) NEW APPLICATION. (5) 1 X 14 PASSENGERS. (6) THE CONVEYANCE OF TAXI PASSENGERS. (7) AUTHORITY:
 AND THEIR PERSONAL EFFECTS AS PER ELELTA ROUTES:
 SHORT DISTANCE:
 ELELSELX0: EAST LONDON TO EAST LONDON
 ELELSPAX1A: EAST LONDON TO PORT ALFRED
 ELELSQUX4A-C: EL VIA KWT OR ALONG N6 OR VIA WHITTLESEA TO QUEENSTOWN
 ELELSBTX7A: EAST LONDON TO BUTTERWORTH

ELELSMDX91A: EAST LONDON TO MDANTSANE
 ELELSGBX92A: EAST LONDON TO KWELERA/ESANTHINI/GONUBIE
 ELELSCNX93A: EAST LONDON TO CINTSA
 ELELSMPX94A: EAST LONDON TO MOOIPLAAS
 ELELSBNX95A: EAST LONDON TO BERLIN/BORDER TECHNIKON
 ELELSKWX96A: EAST LONDON TO KING WILLIAMS TOWN
 LONG DISTANCE:
 ELELLPEX2A/B: EL ALONG R72 AND N2 OR ONLY N2 TO PORT ELIZABETH
 ELELLCTX3A/B: EL ALONG R72 AND N2 OR ONLY N2 TO CAPE TOWN
 ELELLBMX5A/B: EL ALONG N6 OR VIA KWT THEN N6 TO BLOEMFONTEIN
 ELELLJBX6A/B: EL ALONG N1 OR ALONG R30 AND N12 TO JOHANNESBURG
 ELELLUMX8A: EAST LONDON TO UMTATA
 ELELLDBX9A: EAST LONDON TO DURBAN
 DETAILED ROUTES FOR INSPECTION AT THE EAST LONDON BOARD.

OP.469148. (2) NTULO LS ID NO 6508285628083. (3) DISTRICT: EAST LONDON.
 POSTAL ADDRESS: C777 DUNCAN VILLAGE, EAST LONDON, EAST LONDON, 5201 C/O E
 L T A P O BOX 847, EAST LONDON, 5200. (4) NEW APPLICATION. (5) 1 X 15
 PASSENGERS. (6) THE CONVEYANCE OF TAXI PASSENGERS. (7) AUTHORITY:
 AND THEIR PERSONAL EFFECTS AS PER ELELTA ROUTES:

SHORT DISTANCE:
 ELELSELX0: EAST LONDON TO EAST LONDON
 ELELSPAX1A: EAST LONDON TO PORT ALFRED
 ELELSQUX4A-C: EL VIA KWT OR ALONG N6 OR VIA WHITTLESEA TO QUEENSTOWN
 ELELSBTX7A: EAST LONDON TO BUTTERWORTH
 ELELSMDX91A: EAST LONDON TO MDANTSANE
 ELELSGBX92A: EAST LONDON TO KWELERA/ESANTHINI/GONUBIE
 ELELSCNX93A: EAST LONDON TO CINTSA
 ELELSMPX94A: EAST LONDON TO MOOIPLAAS
 ELELSBNX95A: EAST LONDON TO BERLIN/BORDER TECHNIKON
 ELELSKWX96A: EAST LONDON TO KING WILLIAMS TOWN
 LONG DISTANCE:
 ELELLPEX2A/B: EL ALONG R72 AND N2 OR ONLY N2 TO PORT ELIZABETH
 ELELLCTX3A/B: EL ALONG R72 AND N2 OR ONLY N2 TO CAPE TOWN
 ELELLBMX5A/B: EL ALONG N6 OR VIA KWT THEN N6 TO BLOEMFONTEIN
 ELELLJBX6A/B: EL ALONG N1 OR ALONG R30 AND N12 TO JOHANNESBURG
 ELELLUMX8A: EAST LONDON TO UMTATA
 ELELLDBX9A: EAST LONDON TO DURBAN
 DETAILED ROUTES FOR INSPECTION AT THE EAST LONDON BOARD.

OP.469149. (2) MAHLATHI PN ID NO 5904170835084. POSTAL ADDRESS: 35971
 SCENERY PARK, WILSONIA, EAST LONDON, 5201. (4) TRANSFER OF PERMIT,
 PERMIT NO. 457158/0 FROM MAHLATI M (12 X PASSENGERS, DISTRICT: EAST
 LONDON). (7) AUTHORITY AS IN LAST MENTIONED PERMIT(S).

OP.469151. (2) NTANJANA NM ID NO 3206240259085. POSTAL ADDRESS: P O BOX
 293, PEDDIE, PEDDIE, 5640. (4) TRANSFER OF PERMIT, PERMIT NO. 452660/1
 FROM NTANJANA FJ (15 X PASSENGERS, DISTRICT: PEDDIE), PERMIT NO.
 453407/1 FROM NTANJANA FJ (15 X PASSENGERS, DISTRICT: PEDDIE). (7)
 AUTHORITY AS IN LAST MENTIONED PERMIT(S).

PORT ELIZABETH

Address to which representations must be submitted: The Secretary, Local Road Transportation Board, Private Bag X6010, Port Elizabeth, 6056, and the respective applicant.

Adres waarheen vertoë gerig moet word: Die Sekretaris, Plaaslike Padvervoerraad, Privaat Sak X6010, Port Elizabeth, 6056, en die betrokke applikant.

Full particulars in respect of each application are open to inspection at the Local Road Transportation Board's office.

Volle besonderhede ten opsigte van elke aansoek lê ter insae by die Plaaslike Padvervoerraad se kantoor.

**from/van : 2004/03/19
from/van : G140**

**to/tot : 2004/03/19
to/tot : G140**

OP.427452. (2) NOMATYINDYO SG ID NO 5510025252084. (3) DISTRICT: PORT ELIZABETH. POSTAL ADDRESS: 9 MIDDLE AVENUE, NORTH END, PORT ELIZABETH, 6200 C/O UNCEDO CRADOCK SERVICE TAXI ASSOCIATION P.O. BOX 11298, LINGELIHLE, CRADOCK, 5881. (4) NEW APPLICATION. (5) 1 X 15 PASSENGERS. (6) THE CONVEYANCE OF TAXI PASSENGERS. (7) AUTHORITY:

1. NGONYAMA MOTHERWELL - GREENACRES
FROM NGONYAMA TAXI RANK, MOTHERWELL INTO NGONYAMA RD INTO MAKU RD INTO ADDO RD ONTO THE N2 TURN LEFT TO KEMPSTON RD OFF RAMP UP CJ LANGENHOVEN RD TURN LEFT TO GREENACRES SHOPPING COMPLEX TAXI RANK AND RETURN VIA THE SAME ROUTE.

2. NGONYAMA, MOTHERWELL - UPE, SUMMERSTRAND
FROM NGONYAMA TAXI RANK, MOTHERWELL INTO NGONYAMA RD INTO MAKU RD INTO ADDO RD ONTO THE N2 TURN LEFT TO CITY OFF RAMP M4 TURN LEFT TO HUMWOOD THEN INTO UNIVERSITY RD PROCEED TO UPE ENTRANCE, SUMMERSTRAND (DROP OFF ONLY) AND RETURN VIA THE SAME ROUTE.

3. SALAMNTU, KWAZAKHELE - CAWOOD STR, NORTH END
FROM SALAMNTU TAXI RANK, KWAZAKHELE INTO DAKU RD INTO SEYISI STR INTO MATOMELA THROUGH TO MAQANDA STR INTO TSHANGANA STR THROUGH TO AVE A INTO FERGUSON RD INTO OLD GRAHAMSTOWN RD INTO BAXTER RD INTO BURMAN RD THROUGH TO M4 TO GOVAN MBEDI AVE TO CAWOOD STR TAXI RANK, NORTH END AND RETURN VIA THE SAME ROUTE.

4. NGONYAMA, MOTHERWELL - CAWOOD STR, NORTH END
FROM NGONYAMA TAXI RANK, MOTHERWELL INTO NGONYAMA RD INTO MAKU RD INTO ADDO RD ONTO THE N2 TURN LEFT TO CITY OFF RAMP M4 TO SIDON STR INTO DARLING STR INTO GOVAN MBEDI AVE INTO HOLLAND STR INTO VICTORIA QUAY TO CAWOOD STR TAXI RANK, NORTH END AND RETURN VIA THE SAME ROUTE.

5. NJOLI, KWAZAKHELE - CONSTITUTION RANK, UITENHAGE
FROM NJOLI SQUARE TAXI RANK, KWAZAKHELE UP DAKU RD, INTO STRUANDALE RD INTO SPONDO STR INTO UITENHAGE RD VIA DESPATCH THEN JOIN ALGOA RD TURN INTO DROSTDY STR INTO CONSTITUTION RD TAXI RANK, UITENHAGE AND RETURN VIA KWAMAGXAKI RALO STR THEN KOYANA STR INTO NJOLI RD TO NJOLI SQUARE TAXI RANK.

LONG DISTANCE

6. PORT ELIZABETH TO QUEENSTOWN
FROM NJOLI TAXI RANK, KWAZAKHELE DOWN DAKU RD THEN ONTO THE M17 INTO ADDO RD ONTO THE N2 VIA GRAHAMSTOWN, RAGLAN STR TAXI RANK (DROP OFF & PICK UP) TURN BACK ONTO THE N2 AND JOIN THE R67, ONTO THE R63 VIA FORT BEAUFORT, CAMBLE STR TAXI RANK (DROP OFF & PICK UP) VIA ALICE TAXI RANK (DROP OFF & PICK UP), VIA SEYMORE TAXI RANK (DROP OFF & PICK UP) VIA WHITTLESEA TAXI RANK (DROP OFF & PICK UP) PROCEED TO THE VICTORIA RD CITY TAXI RANK, QUEENSTOWN (DROP OFF & PICK UP) AND RETURN VIA THE SAME ROUTE.

7. PORT ELIZABETH TO DURBAN
FROM NJOLI TAXI RANK, KWAZAKHELE, DOWN DAKU RD THEN ONTO THE M17 INTO ADDO RD ONTO THE N2 VIA GRAHAMSTOWN, RAGLAN STR TAXI RANK (DROP OFF & PICK UP) VIA PEDDIE TAXI RANK (DROP OFF & PICK UP) VIA KING WILLIAM'S TOWN, MARKET SQUARE TAXI RANK (DROP OFF & PICK UP) VIA KOMGA VIA BUTTERWORTH, GRUBB STR TAXI RANK (DROP OFF & PICK UP) THEN VIA IDUTYWA, VIA UMTATA, EAGLE STR TAXI RANK (DROP OFF & PICK UP) VIA QUMBA, VIA MOUNT FRERE, VIA MOUNT AYLIF, VIA KOKSTAD, VIA HARDIN, VIA PORT SHEPSTONE, PROCEED TO THE SWINTIN STR TAXI RANK NEXT TO THE WALMER HOSTEL, DURBAN (DROP OFF & PICK UP) AND RETURN VIA THE SAME ROUTE.

8. PORT ELIZABETH TO CAPE TOWN
FROM NJOLI TAXI RANK, KWAZAKHELE ALONG DAKU RD, INTO STRUANDALE RD, INTO NTSHEKISA RD INTO UITENHAGE RD ONTO THE N2 VIA HUMANSDORP, VIA PLETTNBERG BAY SKOSANA TAXI RANK, (DROP OFF & PICK UP), VIA KNYSNA, NELSON STR TAXI RANK (DROP OFF & PICK UP) VIA GEORGE, CRADOCK STR TAXI RANK (DROP OFF & PICK UP) VIA MOSSELBAY, BILL JEFFREY DR TAXI RANK (DROP OFF & PICK UP) VIA RIVERSDALE, VIA RIVIERSONDEREND, VIA SWELLENDAAM, VIA CALEDON, VIA GRABOUW VIA SOMERSET WEST PROCEED TO KHAYELITSHA TAXI RANK, CAPE TOWN (DROP OFF & PICK UP) AND RETURN VIA THE SAME ROUTE.

OP.427457. (2) KRWAXA S ID NO 7007245423080. (3) DISTRICT: PORT ELIZABETH. POSTAL ADDRESS: 11 GAWIE STREET, N U 2 MOTHERWELL, PORT ELIZABETH, 6001 C/O UNCEDO PORT ELIZABETH SERVICE TAXI ASS. P.O. BOX 145, KWAZAKHELE, PORT ELIZABETH, 6025. (4) NEW APPLICATION. (5) 1 X 15 PASSENGERS. (6) THE CONVEYANCE OF TAXI PASSENGERS. (7) AUTHORITY:

1. NGONYAMA MOTHERWELL - BERG STR, KORSTEN
FROM NGONYAMA TAXI RANK, MOTHERWELL INTO NGONYAMA RD INTO MAKU RD INTO ADDO RD ONTO THE N2 JOIN UITENHAGE RD TURN LEFT THEN TURN RIGHT INTO CADLE STR INTO SUTTON RD INTO LINDSAY RD INTO STANDFORD RD INTO COTTRELL STR TO BERG STR TAXI RANK, KORSTEN AND RETURN VIA THE SAME ROUTE.

2. NGONYAMA, MOTHERWELL - UPE, SUMMERSTRAND
FROM NGONYAMA TAXI RANK, MOTHERWELL INTO NGONYAMA RD INTO MAKU RD INTO ADDO RD ONTO THE N2 TURN LEFT TO CITY OFF RAMP M4 TURN LEFT TO HUMWOOD THEN INTO UNIVERSITY RD PROCEED TO UPE ENTRANCE, SUMMERSTRAND (DROP OFF ONLY) AND RETURN VIA THE SAME ROUTE.

3. DAKU, KWAZAKHELE - CAWOOD STR, NORTH END

FROM DAKU TAXI RANK, KWAZAKHELE INTO DAKU RD INTO NJOLI RD INTO NTSHEKISA RD INTO MATI RD INTO COMMERCIAL RD INTO Uitenhage RD TO GOVAN MBeki AVE INTO HOLLAND STR INTO VICTORIA QUAY TO CAWOOD STR TAXI RANK, NORTH END AND RETURN VIA THE SAME ROUTE.

4. NGONYAMA, MOTHERWELL - CAWOOD STR, NORTH END

FROM NGONYAMA TAXI RANK, MOTHERWELL INTO NGONYAMA RD INTO MAKU RD INTO ADDO RD ONTO THE N2 TURN LEFT TO CITY OFF RAMP M4 TO SIDON STR INTO DARLING STR INTO GOVAN MBeki AVE INTO HOLLAND STR INTO VICTORIA QUAY TO CAWOOD STR TAXI RANK, NORTH END AND RETURN VIA THE SAME ROUTE.

5. NJOLI, KWAZAKHELE - CONSTITUTION RANK, Uitenhage

FROM NJOLI SQUARE TAXI RANK, KWAZAKHELE UP DAKU RD, INTO STRUANDALE RD INTO SPONDO STR INTO Uitenhage RD VIA DESPATCH THEN JOIN ALGOA RD TURN INTO DROSTDY STR INTO CONSTITUTION RD TAXI RANK, Uitenhage AND RETURN VIA KWAMAGXAKI RALO STR THEN KOYANA STR INTO NJOLI RD TO NJOLI SQUARE TAXI RANK.

LONG DISTANCE

6. PORT ELIZABETH TO QUEENSTOWN

FROM NJOLI TAXI RANK, KWAZAKHELE DOWN DAKU RD THEN ONTO THE M17 INTO ADDO RD ONTO THE N2 VIA GRAHAMSTOWN, RAGLAN STR TAXI RANK (DROP OFF & PICK UP) TURN BACK ONTO THE N2 AND JOIN THE R67, ONTO THE R63 VIA FORT BEAUFORT, CAMBLE STR TAXI RANK (DROP OFF & PICK UP) VIA ALICE TAXI RANK (DROP OFF & PICK UP), VIA SEYMORE TAXI RANK (DROP OFF & PICK UP) VIA WHITTLESEA TAXI RANK (DROP OFF & PICK UP) PROCEED TO THE VICTORIA RD CITY TAXI RANK, QUEENSTOWN (DROP OFF & PICK UP) AND RETURN VIA THE SAME ROUTE.

7. PORT ELIZABETH TO DURBAN

FROM NJOLI TAXI RANK, KWAZAKHELE, DOWN DAKU RD THEN ONTO THE M17 INTO ADDO RD ONTO THE N2 VIA GRAHAMSTOWN, RAGLAN STR TAXI RANK (DROP OFF & PICK UP) VIA PEDDIE TAXI RANK (DROP OFF & PICK UP) VIA KING WILLIAM'S TOWN, MARKET SQUARE TAXI RANK (DROP OFF & PICK UP) VIA KOMGA VIA BUTTERWORTH, GRUBB STR TAXI RANK (DROP OFF & PICK UP) THEN VIA IDUTYWA, VIA UMTATA, EAGLE STR TAXI RANK (DROP OFF & PICK UP) VIA QUMBA, VIA MOUNT FRERE, VIA MOUNT AYLIFE, VIA KOKSTAD, VIA HARDIN, VIA PORT SHEPSTONE, PROCEED TO THE SWINTIN STR TAXI RANK NEXT TO THE WALMER HOSTEL, DURBAN (DROP OFF & PICK UP) AND RETURN VIA THE SAME ROUTE.

8. PORT ELIZABETH TO CAPE TOWN

FROM NJOLI TAXI RANK, KWAZAKHELE ALONG DAKU RD, INTO STRUANDALE RD, INTO NTSHEKISA RD INTO Uitenhage RD ONTO THE N2 VIA HUMANSDORP, VIA PLETTNBERG BAY SKOSANA TAXI RANK, (DROP OFF & PICK UP), VIA KNYSNA, NELSON STR TAXI RANK (DROP OFF & PICK UP) VIA GEORGE, CRADOCK STR TAXI RANK (DROP OFF & PICK UP) VIA MOSSELBAY, BILL JEFFREY DR TAXI RANK (DROP OFF & PICK UP) VIA RIVERSDALE, VIA RIVIERSONDEREND, VIA SWELLENDAM, VIA CALEDON, VIA GRABOUW VIA SOMERSET WEST PROCEED TO KHAYELITSHA TAXI RANK, CAPE TOWN (DROP OFF & PICK UP) AND RETURN VIA THE SAME ROUTE.

OP.427458. (2) PETRUS CA ID NO 7709255123084. POSTAL ADDRESS: 35 NEGRO STREET, MISSONVALE, PORT ELIZABETH, 6005. (4) TRANSFER OF PERMIT, PERMIT NO. 411906/0 FROM STOKES GM (13 X PASSENGERS, DISTRICT: PORT ELIZABETH). (7) AUTHORITY AS IN LAST MENTIONED PERMIT(S).

OP.427461. (2) KLAAS VW ID NO 5209135675082. (3) DISTRICT: KIRKWOOD. POSTAL ADDRESS: 100 WONGALETHU TOWNSHIP, KLIPPLAAT, 0000 C/O UNCEDO Uitenhage TAXI ASSOCIATION PO BOX 1384, KWANOBUHLE, Uitenhage, 6230. (4) NEW APPLICATION. (5) 1 X 15 PASSENGERS. (6) THE CONVEYANCE OF TAXI PASSENGERS. (7) AUTHORITY:

1. KLIPPLAAT - EAST LONDON

FROM KLIPPLAAT TAXI RANK VIA JANSENVILLE VIA GOEDHALS SQUARE UNCEDO TAXI RANK, GRAAFF REINET (PICK UP & DROP OFF) VIA PEARSTON VIA SOMERSET EAST VIA CATHCART STR TAXI RANK, KING WILLIAMS TOWN (PICK UP & DROP OFF) TO UNCEDO HIGHWAY TAXI RANK, EAST LONDON (PICK UP & DROP OFF) AND RETURN VIA THE SAME ROUTE.

2. KLIPPLAAT - PORT ELIZABETH

FROM KLIPPLAAT TAXI RANK VIA WOLWEFONTEIN VIA KLEINPOORT VIA GLENCONNOR PROCEED TO CONSTITUTION STR TAXI RANK, Uitenhage (PICK UP & DROP OFF) PROCEED TO STRAND STR TAXI RANK, PORT ELIZABETH (PICK UP & DROP OFF) AND RETURN VIA THE SAME ROUTE.

3. KLIPPLAAT - GEORGE

FROM KLIPPLAAT TAXI RANK VIA STEYTLERVILLE VIA WILLOWMORE TAXI RANK (PICK UP & DROP OFF) PROCEED TO TEMBALETHU TAXI RANK, GEORGE (PICK UP & DROP OFF) AND RETURN VIA THE SAME ROUTE.

4. KLIPPLAAT - CAPE TOWN

FROM KLIPPLAAT TAXI RANK VIA STEYTLERVILLE VIA WILLOWMORE TAXI RANK (PICK UP & DROP OFF) PROCEED TO TEMBALETHU TAXI RANK, GEORGE (PICK UP & DROP OFF) PROCEED VIA N2 TO SITE "C" TAXI RANK, KHAYELITSHA, CAPE TOWN (PICK UP & DROP OFF) AND RETURN VIA THE SAME ROUTE.

OP.427462. (2) DATSILE TR ID NO 4807175374085. (3) DISTRICT: Uitenhage. POSTAL ADDRESS: 29 PHILANI NTSIKA STREET, KWANOBUHLE, Uitenhage, 6230 C/O UNCEDO Uitenhage TAXI ASSOCIATION PO BOX 1384, KWANOBUHLE, Uitenhage,

6230. (4) NEW APPLICATION. (5) 1 X 15 PASSENGERS. (6) THE CONVEYANCE OF TAXI PASSENGERS. (7) AUTHORITY:

LOCAL ROUTES

1. CONSTITUTION - JABAVU / DUDUZA

FROM CONSTITUTION STR TAXI RANK, INTO DROSTDY STR INTO DURBAN STR INTO MAGENNIS STR INTO MELBROOKES STR INTO MATANZIMA RD INTO JABAVU STR INTO MABANDLA RD INTO HOPA STR INTO BUCWA STR INTO PHILMON KONA STR INTO ZOLILE NOGCAZI INTO DOUZ STR INTO TRIZA STR BACK TO ZOLILE NOGCAZI STR INTO PHILMON KONA STR INTO FUNDAM STR INTO BUCWA STR INTO BANTOM STR INTO MABANDLA RD INTO MATANZIMA RD, MELBROOKES AVE, INTO MAGENNIS STR, DURBAN STR, DROSTDY STR BACK TO CONSTITUTION STR TAXI RANK.

2. CONSTITUTION - KHAYELITSHA

FROM CONSTITUTION STR TAXI RANK, INTO DROSTDY STR ACROSS DURBAN STR INTO MAGENNIS STR INTO MELBROOKES STR INTO MATANZIMA RD, INTO PONANA TINI RD, INTO PITVANA STR INTO DLALA STR INTO MTYINGIZANE STR INTO KINIKINI STR INTO MONDILE STR INTO PHILANI NTSIKA STR INTO NGEYAKHE STR INTO 1ST AVE INTO 2ND AVE, INTO NGEYAKHE STR INTO PHILANI NTSIKA STR, RIGHT INTO LAWRENCE VINQI STR AND RETURN VIA THE SAME ROUTE.

3. CONSTITUTION - HOLOMISA

FROM CONSTITUTION STR TAXI RANK, INTO DROSTDY STR INTO DURBAN RD, INTO MAGENNIS STR INTO MELBROOKES STR INTO MATANZIMA RD, INTO PONANA TINI RD, INTO TIZE STR INTO PONANA TINI RD, INTO LAWRENCE VINQI STR INTO CUSHE STR INTO MATOMELA STR INTO TENTH AVE STOP AT NTILI STR AND RETURN INTO TENTH AVE INTO LAWRENCE VINQI STR INTO PONANA TINI RD, AND RETURN TO CONSTITUTION STR TAXI RANK VIA MATANZIMA RD, MELBROOKES STR, MAGENNIS STR, DURBAN STR AND DROSTDY STR.

4. CONSTITUTION - ROSEDALE / GAMBLE

FROM CONSTITUTION STR TAXI RANK, TURN LEFT INTO UPPER DROSTDY STR INTO CONSTITUTION STR, INTO CHASE STR, INTO CALADON STR, STRAIGHT INTO KAMESH STR, INTO BLOEKOM STR, INTO CHESTNUT STR, INTO ACACIA STR, INTO PAPPEGAAL STR, INTO PATRYS STR, INTO MUSCOVEY STR, ON TO LOVEBIRD STR, INTO KAMESH STR, OVER THE BRIDGE INTO LAPLAND, INTO TUNA STR AND STOP AT TUNA CIRCLE AND RETURN VIA THE SAME ROUTE TO CONSTITUTION STR TAXI RANK.

5. CONSTITUTION - KORSTEN (ROUTE 1)

FROM CONSTITUTION STR TAXI RANK, UITENHAGE INTO UPPER DROSTDY STR, INTO CALEDON STR, PROCEED TO UNION RD AND JOIN OLD UITENHAGE RD, INTO ALGOA RD INTO COMMERCIAL RD INTO UPPER KEMPSTON RD INTO STANDFORD RD INTO BERG STR SQUARE TAXI RANK, KORSTEN (PICK UP & DROP OFF) AND RETURN PAST LIVINGSTONE HOSPITAL, RIGHT INTO CHASE STR, INTO ALGOA RD AND INTO OLD UITENHAGE RD TO CONSTITUTION STR TAXI RANK, UITENHAGE.

6. CONSTITUTION - MOTHERWELL (ROUTE 1)

FROM CONSTITUTION TAXI RANK, UITENHAGE INTO CONSTITUTION RD, INTO CHASE STR, INTO CALEDON STR, INTO VAN DER STEL STR, INTO DANIEL PIENAAR, INTO AMANZI ESTATE, BACK TO COEGA RD, INTO ADDO RD, INTO MAKU RD, INTO NGONYAMA RD, STRAIGHT TO EDOLWENI TAXI RANK, MOTHERWELL (PICK UP & DROP OFF) AND RETURN VIA THE SAME ROUTE.

7. UITENHAGE - ADDO (ROUTE 1)

FROM CONSTITUTION STR TAXI RANK, UITENHAGE INTO CONSTITUTION RD, INTO CHASE STR INTO CALEDON STR INTO VAN DER STEL STR INTO DANIEL PIENAAR INTO AMANZI ESTATE, BACK TO COEGA RD INTO ADDO RD INTO MAKU RD INTO NGONYAMA RD INTO NONTAMSAQA RD TO ADDO TAXI RANK, ADDO (PICK UP & DROP OFF) AND RETURN VIA THE SAME ROUTE.

LONG DISTANCE:

8. UITENHAGE - EAST LONDON

FROM KWAMBOYA TAXI RANK, KWANOBUHLE INTO MABANDLA RD INTO MATANZIMA RD INTO MELBROOKES AVE INTO COEGA RD ONTO N2 TO MAKANAS KOP TAXI RANK, RAGLAN RD, GRAHAMSTOWN (PICK UP & DROP OFF) VIA PEDDIE TO CATHCART STR TAXI RANK, KING WILLIAMS TOWN (DROP OFF ONLY) VIA BERLIN, FORT JACKSON TO UNCEDO HIGHWAY TAXI RANK, MDANTSANE, EAST LONDON (PICK UP & DROP OFF) AND RETURN VIA THE SAME ROUTE.

9. UITENHAGE - QUEENSTOWN

FROM KWAMBOYA TAXI RANK, KWANOBUHLE INTO MABANDLA RD INTO MATANZIMA RD INTO MELBROOKES AVE INTO COEGA RD ONTO N2 THROUGH PATERSON VIA ZUURBERG VIA KOMMADAGGA VIA RIPPOON VIA SOMERSET EAST VIA COOKHOUSE (SHELL GARAGE) (PICK UP & DROP OFF) PROCEED TO UNCEDO TAXI RANK, BEDFORD (PICK UP & DROP OFF) TO UNCEDO TAXI RANK, QUEEN STR, ADELAIDE (PICK UP & DROP OFF) ONTO UNCEDO TAXI RANK, CAMPBELL STR, FORT BEAUFORT (PICK UP & DROP OFF) VIA BALFOUR VIA SEYMOUR TO WHITTLESEA TAXI RANK (PICK UP & DROP OFF) TO UNCEDO TAXI RANK, SOMERSET STR, QUEENSTOWN (DROP OFF) AND RETURN VIA THE SAME ROUTE.

10. UITENHAGE - CAPE TOWN

FROM KWAMBOYA TAXI RANK, KWANOBUHLE INTO MABANDLA RD INTO MATANZIMA RD INTO MELBROOKES AVE INTO MAGENNIS STR INTO DURBAN STR INTO CUYLER STR ONTO OLD CAPE RD VIA ROCKLANDS VIA JEFFRES BAY VIA HANKEY VIA BOSKOR PAST HUMANSDORP (N2) VIA PLETTENBERG BAY VIA KNYSNA (N2) VIA THEMBALETHU TAXI RANK, GEORGE (PICK UP & DROP OFF) VIA MOSSEL BAY VIA RIVERSDALE VIA HEIDELBERG (N2) VIA SWELLENDAAM VIA RIVIERSONDEREND VIA CALEDON VIA GRABOUW (N2) VIA SOMERSET WEST VIA STRAND TO SITE "C" TAXI RANK, KHAYELITSHA, CAPE TOWN (PICK UP & DROP OFF) AND RETURN VIA THE SAME ROUTE.

11. UITENHAGE - GRAAFF-REINET

FROM CONSTITUTION STR TAXI RANK, UITENHAGE INTO DROSTDY STR, INTO CONSTITUTION STR INTO MARKET STR INTO CALEDON STR, INTO CHURCH STR ONTO GRAAFF-REINET RD, RIGHT ONTO R75 VIA KLEINPOORT, WOLWEFONTEIN, JANSENVILLE ONTO GRAAFF-REINET UNCEDO TAXI RANK AT GOEDHALS SQUARE (DROP OFF & PICK UP) AND RETURN VIA THE SAME ROUTE.

12. UITENHAGE - UMTATA

FROM KWAMBOYA TAXI RANK, KWANOBUHLE, DOWN MABANDLA RD, INTO MATANZIMA RD TO MELBROOKES AVE, INTO COEGA RD ONTO N2 THROUGH GRAHAMSTOWN, VIA FORT BROWN, VIA FORT BEAUFORT, VIA ALICE, VIA MIDDELDRIET TO CATHCART STR TAXI RANK, KING WILLIAM'S TOWN, VIA KOMGA TO STATION STR TAXI RANK, BUTTERWORTH, VIA IDUTYWA, MQANDULI MAIN RD TAXI RANK, VIA ENGCOCO, VIA TSOLO TO YORK RD TAXI RANK, UMTATA (DROP OFF & PICK UP) AND RETURN VIA THE SAME ROUTE.

OP.427463. (2) LUPONDWANA A ID NO 3912085245085. (3) DISTRICT: UITENHAGE. POSTAL ADDRESS: 3 NKOMBISA STR, KWANOBUHLE, UITENHAGE, 6242 C/O UNCEDO UITENHAGE TAXI ASSOCIATION PO BOX 1384, KWANOBUHLE, UITENHAGE, 6230. (4) NEW APPLICATION. (5) 1 X 14 PASSENGERS. (6) THE CONVEYANCE OF TAXI PASSENGERS. (7) AUTHORITY:

LOCAL ROUTES**1. CONSTITUTION - JABAVU / DUDUZA**

FROM CONSTITUTION STR TAXI RANK, INTO DROSTDY STR INTO DURBAN STR INTO MAGENNIS STR INTO MELBROOKES STR INTO MATANZIMA RD INTO JABAVU STR INTO MABANDLA RD INTO HOPA STR INTO BUCWA STR INTO PHILMON KONA STR INTO ZOLILE NOGCAZI INTO DOUZ STR INTO TRIZA STR BACK TO ZOLILE NOGCAZI STR INTO PHILMON KONA STR INTO FUNDAM STR INTO BUCWA STR INTO BANTOM STR INTO MABANDLA RD INTO MATANZIMA RD, MELBROOKES AVE, INTO MAGENNIS STR, DURBAN STR, DROSTDY STR BACK TO CONSTITUTION STR TAXI RANK.

2. CONSTITUTION - KHAYELITSHA

FROM CONSTITUTION STR TAXI RANK, INTO DROSTDY STR ACROSS DURBAN STR INTO MAGENNIS STR INTO MELBROOKES STR INTO MATANZIMA RD, INTO PONANA TINI RD, INTO PITIANA STR INTO DLALA STR INTO MTYINGIZANE STR INTO KINIKINI STR INTO MONDILE STR INTO PHILANI NTSIKA STR INTO NGEYAKHE STR INTO 1ST AVE INTO 2ND AVE, INTO NGEYAKHE STR INTO PHILANI NTSIKA STR, RIGHT INTO LAWRENCE VINQI STR AND RETURN VIA THE SAME ROUTE.

3. CONSTITUTION - HOLOMISA

FROM CONSTITUTION STR TAXI RANK, INTO DROSTDY STR INTO DURBAN RD, INTO MAGENNIS STR INTO MELBROOKES STR INTO MATANZIMA RD, INTO PONANA TINI RD, INTO TIZE STR INTO PONANA TINI RD, INTO LAWRENCE VINQI STR INTO CUSHE STR INTO MATOMELA STR INTO TENTH AVE STOP AT NTILI STR AND RETURN INTO TENTH AVE INTO LAWRENCE VINQI STR INTO PONANA TINI RD, AND RETURN TO CONSTITUTION STR TAXI RANK VIA MATANZIMA RD, MELBROOKES STR, MAGENNIS STR, DURBAN STR AND DROSTDY STR.

4. CONSTITUTION - ROSEDALE / GAMBLE

FROM CONSTITUTION STR TAXI RANK, TURN LEFT INTO UPPER DROSTDY STR INTO CONSTITUTION STR, INTO CHASE STR, INTO CALADON STR, STRAIGHT INTO KAMESH STR, INTO BLOEKOM STR, INTO CHESTNUT STR, INTO ACACIA STR, INTO PAPPEGAAI STR, INTO PATRYS STR, INTO MUSCOVEY STR, ON TO LOVEBIRD STR, INTO KAMESH STR, OVER THE BRIDGE INTO LAPLAND, INTO TUNA STR AND STOP AT TUNA CIRCLE AND RETURN VIA THE SAME ROUTE TO CONSTITUTION STR TAXI RANK.

5. CONSTITUTION - KORSTEN (ROUTE 1)

FROM CONSTITUTION STR TAXI RANK, UITENHAGE INTO UPPER DROSTDY STR, INTO CALEDON STR, PROCEED TO UNION RD AND JOIN OLD UITENHAGE RD, INTO ALGOA RD INTO COMMERCIAL RD INTO UPPER KEMPSTON RD INTO STANDFORD RD INTO BERG STR SQUARE TAXI RANK, KORSTEN (PICK UP & DROP OFF) AND RETURN PAST LIVINGSTONE HOSPITAL, RIGHT INTO CHASE STR, INTO ALGOA RD AND INTO OLD UITENHAGE RD TO CONSTITUTION STR TAXI RANK, UITENHAGE.

6. CONSTITUTION - MOTHERWELL (ROUTE 1)

FROM CONSTITUTION TAXI RANK, UITENHAGE INTO CONSTITUTION RD, INTO CHASE STR, INTO CALEDON STR, INTO VAN DER STEL STR, INTO DANIEL PIENAAR, INTO AMANZI ESTATE, BACK TO COEGA RD, INTO ADDO RD, INTO MAKU RD, INTO NGONYAMA RD, STRAIGHT TO EDOLWENI TAXI RANK, MOTHERWELL (PICK UP & DROP OFF) AND RETURN VIA THE SAME ROUTE.

7. CONSTITUTION - MOTHERWELL (ROUTE 2)

FROM CONSTITUTION TAXI RANK, UITENHAGE INTO CONSTITUTION RD INTO UPPER DROSTDY INTO CALEDON STR DOWN UNION TO R333 INTO R20 INTO COEGA RD INTO ADDO RD INTO MAKU RD INTO NGONYAMA RD STRAIGHT TO EDOLWENI TAXI RANK, MOTHERWELL (PICK UP & DROP OFF) AND RETURN VIA THE SAME ROUTE.

8. UITENHAGE - ADDO (ROUTE 1)

FROM CONSTITUTION STR TAXI RANK, UITENHAGE INTO CONSTITUTION RD, INTO CHASE STR INTO CALEDON STR INTO VAN DER STEL STR INTO DANIEL PIENAAR INTO AMANZI ESTATE, BACK TO COEGA RD INTO ADDO RD INTO MAKU RD INTO NGONYAMA RD INTO NOMATHAMSANQA RD TO ADDO TAXI RANK, ADDO (PICK UP & DROP OFF) AND RETURN VIA THE SAME ROUTE.

9. UITENHAGE - ADDO (ROUTE 2)

FROM CONSTITUTION STR TAXI RANK, UITENHAGE INTO CONSTITUTION RD INTO UPPER DROSTDY INTO CALEDON STR DOWN UNION TO R333 INTO R20 INTO COEGA RD INTO ADDO RD INTO MAKU RD INTO NGONYAMA RD INTO NOMATHAMSANQA RD TO ADDO TAXI

RANK, ADDO (PICK UP & DROP OFF) AND RETURN VIA THE SAME ROUTE.

LONG DISTANCE:

10. Uitenhage - East London

FROM KWAMBOYA TAXI RANK, KWANOBUHLE INTO MABANDLA RD INTO MATANZIMA RD INTO MELBROOKES AVE INTO COEGA RD ONTO N2 TO MAKANAS KOP TAXI RANK, RAGLAN RD, GRAHAMSTOWN (PICK UP & DROP OFF) VIA PEDDIE TO CATHCART STR TAXI RANK, KING WILLIAMS TOWN (DROP OFF ONLY) VIA BERLIN, FORT JACKSON TO UNCEDO HIGHWAY TAXI RANK, MDANTSANE, EAST LONDON (PICK UP & DROP OFF) AND RETURN VIA THE SAME ROUTE.

11. Uitenhage - Johannesburg (Route 1)

FROM CONSTITUTION RD TAXI RANK, Uitenhage VIA PATERSON VIA COOKHOUSE VIA BEDFORD VIA ADELAIDE VIA FORT BEAUFORT PROCEED TO SEYMOUR TO WHITTLESEA PROCEED TO QUEENSTOWN AND PROCEED TO ALIWAL NORTH TO BLOEMFONTEIN, PROCEED WITH N1 TO KROONSTAD TO PARK STATION, JOHANNESBURG (DROP OFF) AND RETURN VIA THE SAME ROUTE.

12. Uitenhage - Johannesburg (Route 2)

FROM CONSTITUTION RD TAXI RANK, Uitenhage VIA JANSENVILLE VIA GRAAFF-REINET VIA MIDDELBURG VIA NOUPOORT VIA COLESBURG VIA SPRINGFONTEIN VIA BLOEMFONTEIN TO KROONSTAD AND TO PARK STATION, JOHANNESBURG (DROP OFF) AND RETURN VIA THE SAME ROUTE.

13. Uitenhage - Durban

FROM CONSTITUTION RD TAXI RANK, Uitenhage VIA GRAHAMSTOWN VIA PEDDIE VIA KING WILLIAM'S TOWN VIA KOMGA TO BUTTERWORTH VIA UMTATA GO PASS QUMBA PASS MOUNT AYLIFF VIA KOKSTAD VIA PORT SHEPSTONE AND TO WALTERS HOSTEL, DURBAN (DROP OFF) AND RETURN VIA THE SAME ROUTE.

OP.427464. (2) DURUWE MP ID NO 6810015503085. (3) DISTRICT: ALBANY. POSTAL ADDRESS: 468 EXTENSION 6, JOZA LOCATION, GRAHAMSTOWN, 6139 C/O UNCEDO GRAHAMSTOWN TAXI ASSOCIATION P.O. BOX 6140, GRAHAMSTOWN, 6140. (4) NEW APPLICATION. (5) 1 X 15 PASSENGERS. (6) THE CONVEYANCE OF TAXI PASSENGERS. (7) AUTHORITY:

LOCAL ROUTES:

1. FROM EXTENSION 6, 8 AND 9 JOZA TOWNSHIP RANKS VIA SONNY STREET INTO VELLEM STREET - NOMPONDO STREET DOWN MANDELA STREET INTO ALBERT STREET DOWN RAGLAN AND BEAUFORT STREET INTO HILL STREET OR BATHURST STREET INTO HIGH STREET INTO SOMERSET STREET - UP CRADOCK ROAD TO UPSIDE ARMY BASE AND BACK DOWN CRADOCK ROAD THROUGH HOWICK STREET INTO CONSTITUTION AND UP MILNER STREET TO SETTLERS HOSPITAL AND BACK INTO BATHURST STREET INTO BEAUFORT STREET INTO RAGLAN ROAD UP N2 INTO NCAME STREET INTO SONNY STREET TO EXTENSION 6, 8 AND 9 TAXI RANKS (DROP OFF & PICK UP ALONG THE WAY).

OR:

FROM EXTENSION 6, 8 AND 9 JOZA TOWNSHIP TAXI RANK VIA SONNY STREET INTO VELLEM STREET - NOMPONDO STREET THROUGH MANDELA AND ALBERT STREET INTO RAGLAN ROAD THROUGH BEAUFORT STREET INTO HILL STREET OR BATHURST STREET INTO HIGH STREET INTO SOMERSET STREET VIA CONSTITUTION STREET INTO MILNER STREET VIA SETTLERS HOSPITAL AND BACK UP ILCHESTER DOWN TAUNTON ROAD AND BACK DOWN TEMPLETON DRIVE INTO PARK ROAD INTO CALDICOTT INTO ALBANY ROAD INTO FITCHAT STREET VIA MANDELA TO JOZA AND RETURN VIA THE SAME ROUTE (DROP OFF & PICK UP ALONG THE ROUTE).

2. FROM OK/CHECKERS TAXI RANK IN HIGH STREET VIA BATHURST OR HILL STREET DOWN BEAUFORT STREET, RAGLAN ROAD INTO ALBERT STREET UP MANDELA STREET DOWN NCAME STREET TO EXTENSION 7, 8 AND 9 JOZA TOWNSHIP TAXI RANKS AND RETURN VIA THE SAME ROUTE (DROP OFF & PICK UP).

3. FROM SHOPRITE TAXI RANK INTO MARKET STREET INTO YORK STREET DOWN BEAUFORT STREET JOINING RAGLAN ROAD THROUGH MANDELA STREET AND SONNY VIA EXTENSION 5 TO EXTENSION 7, 8 AND 9 JOZA TOWNSHIP TAXI RANKS AND RETURN VIA THE SAME ROUTE.

OR:

FROM SHOPRITE TAXI RANK INTO MARKET STREET INTO YORK STREET DOWN BEAUFORT STREET JOINING RAGLAN ROAD INTO ALBERT STREET UP VICTORIA ROAD TO HLALANI LOCATION PASS LOMBO STREET INTO MANDELA STREET VIA XOLANI LOCATION AND RETURN INTO "O" STREET THROUGH MANDELA STREET TO SHOPRITE TAXI RANK AND RETURN VIA THE SAME ROUTE (DROP OFF & PICK UP).

4. FROM QUEEN STREET SHELTERED TAXI RANK INTO LINK STREET THROUGH BEAUFORT STREET AND UP RAGLAN ROAD THROUGH N2 INTO NCAME STREET INTO SONNY STREET VIA EXTENSION 5 TO EXTENSION 6 AND RETURN VIA THE SAME ROUTE (DROP OFF & PICK UP).

LONG DISTANCE ROUTE:

5. GRAHAMSTOWN TO CAPE TOWN

FROM UNCEDO TAXI RANK, UPPER RAGLAN RD DOWN RAGLAN RD THEN STRAIGHT UP BEAUFORT STR AND THEN ONTO THE N2 THEN TURN VIA MOTHERWELL OR DOWN DAKU RD, PORT ELIZABETH (DROP OFF & PICK UP) AGAIN UP DAKU RD, INTO STRUANDALE RD INTO NTSHEKISA RD INTO Uitenhage RD INTO CAPE RD THEN ONTO THE N2 VIA HUMANSDORP TO SKOSANA TAXI RANK, PLETTENBERG BAY (DROP OFF & PICK UP) VIA NELSON STR, KNYSNA (DROP OFF & PICK UP) VIA CRADOCK STR TAXI RANK, GEORGE (DROP OFF & PICK UP) VIA THE TAXI RANK IN BILL JEFFREY DR, MOSSEL BAY (DROP OFF & PICK UP) VIA RIVERSDALE, RIVIERSONDEREND, VIA SWELLENDAAM, CALEDON,

GRABOUW, SOMERSET WEST PROCEED TO KHAYELITSHA TAXI RANK, CAPE TOWN (DROP OFF & PICK UP) AND RETURN VIA THE SAME ROUTE.

6. GRAHAMSTOWN VIA PORT ALFRED & ALEXANDRIA TO PORT ELIZABETH FROM UNCEDO TAXI RANK, UPPER RAGLAN RD DOWN RAGLAN RD JOINING BEAUFORT STR VIA SHOPRITE LOCAL TAXI RANK (PICK UP) UP GEORGE STR ONTO N2 VIA GEORGE STR TAXI RANK, BATHURST (DROP OFF & PICK UP) VIA PORT ALFRED TAXI RANK (DROP OFF & PICK UP) AND ONTO R72 VIA KENTON ON SEA TAXI RANK (DROP OFF & PICK UP) THEN ONTO R72 VIA ALEXANDRIA TAXI RANK (DROP OFF & PICK UP) VIA NCANARA ONTO N2 THEN DOWN DAKU RD TO NJOLI SQUARE TAXI RANK, KWAZAKHELE, PORT ELIZABETH (DROP OFF & PICK UP) AND RETURN VIA THE SAME ROUTE.

7. GRAHAMSTOWN VIA FORT BEAUFORT TO QUEENSTOWN FROM UNCEDO TAXI RANK, UPPER RAGLAN RD ONTO N2, ONTO LEFT R67, ONTO R63 VIA CAMBLE STR TAXI RANK, FORT BEAUFORT (DROP OFF & PICK UP) ONTO R67 VIA ALICE TAXI RANK (DROP OFF & PICK UP) AND RETURN THROUGH R67 THEN CAMBLE STR THEN ONTO R67 VIA SEYMOUR TAXI RANK (DROP OFF & PICK UP) VIA WITTELESEA TAXI RANK (DROP OFF & PICK UP) TO VICTORIA RD TAXI RANK, QUEENSTOWN (DROP OFF & PICK UP) AND RETURN VIA THE SAME ROUTE.

8. GRAHAMSTOWN TO DURBAN FROM UNCEDO TAXI RANK, UPPER RAGLAN RD UP RAGLAN RD ONTO THE N2 VIA PEDDIE TAXI RANK (DROP OFF & PICK UP) VIA KING WILLIAM'S TOWN, MARKET SQUARE TAXI RANK (DROP OFF & PICK UP) VIA KOMGA VIA BUTTERWORTH, GRUBB STR TAXI RANK (DROP OFF & PICK UP) VIA IDUTYWA, VIA UMTATA, EAGLE STR TAXI RANK, (DROP OFF & PICK UP) VIA ZUMBU, VIA MOUTN FRERE, VIA MOUNT AYLIFF VIA KOKSTAD, VIA HARDIN, PORT SHEPSTONE, PROCEED TO THE SWINTIN STR TAXI RANK, NEXT TO WALMER HOSTEL, DURBAN (DROP OFF & PICK UP) AND RETURN VIA THE SAME ROUTE.

9. FROM GRAHAMSTOWN TO JOHANNESBURG FROM UNCEDO TAXI RANK, UPPER RAGLAN RD JOIN THE N2 ONTO THE R67, TURN ONTO THE R63 VIA FORT BEAUFORT, CAMBLE STR TAXI RANK, (DROP OFF & PICK UP) TURN INTO CAMBLE STR ONTO THE R67 VIA ALICE TAXI RANK (DROP OFF & PICK UP) AND RETURN ONTO THE R67 VIA CAMBLE STR JOIN THE R67 VIA SEYMOUR TAXI RANK (DROP OFF & PICK UP) VIA WHITTLESEA TAXI RANK (DROP OFF & PICK UP) VIA QUEENSTOWN TURN ONTO THE N6 VIA ALI WAL NORTH VIA BOXVILLE VIA SMITHFIELD VIA REDDERSBURG VIA BLOEMFONTEIN VIA KROONSTAD VIA VENTERSBURG, PROCEED TO THE PARK STATION TAXI RANK, JOHANNESBURG (DROP OFF & PICK UP) AND RETURN VIA THE SAME ROUTE.

OP.427470. (2) BOTHA S ID NO 7408315129088. POSTAL ADDRESS: P O BOX 337, PORT ELIZABETH, 6000. (4) TRANSFER OF PERMIT , PERMIT NO. 400380/1 FROM ABDULLA MS (15 X PASSENGERS, DISTRICT: PORT ELIZABETH). (7) AUTHORITY AS IN LAST MENTIONED PERMIT(S).

GOODWOOD

Address to which representations must be submitted: The Secretary, Local Road Transportation Board, Private Bag X8, Goodwood, 7460, and the respective applicant.

Adres waarheen vertoë gerig moet word: Die Sekretaris, Plaaslike Padvervoerraad, Privaat Sak X8, Goodwood, 7460, en die betrokke applikant.

Full particulars in respect of each application are open to inspection at the Local Road Transportation Board's Office, 5 Magnolia, Valencia Park, 1201.

Volle besonderhede ten opsigte van elke aansoek lê ter insae by die Plaaslike Padvervoerraad se Kantoor, Magnolia 5, Valencia Park, 1201.

FROM/VAN: 2004-03-19

FROM/VAN: N177

TO/TOT: 2004-03-19

TO/TOT: N177

OP.1526880. (2) JANZA EDWARD E ID NO 5702275160089. (3) DISTRICT: CLANWILLIAM. POSTAL ADDRESS: POSBUS 280, GRAAFWATER, 8120. (4) NEW APPLICATION. (5) 1 X 15 PASSENGERS. (6) THE CONVEYANCE OF TAXI PASSENGERS. (7) AUTHORITY: GRAAFWATER - LAMBERTSBAAI

VANAF TAXI STAANPLEK TE HOOFSTRAAT, GRAAFWATER LINKS IN VAN DER STELSTRAAT TOT BY R364, REGS OP R364 NA LAMBERTSBAAI, IN LAMBERTSBAAI DRAAI REGS IN BURRELLSTRAAT TOT BY SAVERS LANE EN TERUG.
GRAAFWATER - LEIPOLDTVILLE

VANAF TAXI STAANPLEK TE HOOFSTRAAT, GRAAFWATER, LINKS IN VAN DER STELSTRAAT TOT BY R364, REGS OP R364, 10 KM VANAF GRAAFWATER, LINKS NA LEIPOLDTVILLE, IN LEIPOLDTVILLE OP R365, LINKS NA SANDBERG EN PALEISHEUWEL EN TERUG.
GRAAFWATER - SANDBERG

VANAF TAXI STAANPLEK TE HOOFSTRAAT, GRAAFWATER, LINKS IN VAN DER STELSTRAAT TOT BY R364, LINKS OP R364, REGS NA SANDBERG, BY SANDBERG OP R365, LINKS NA PALEISHEUWEL, BY SANDBERG OP R365, REGS NA LEIPOLDTVILLE EN TERUG.
GRAAFWATER - RATELFONTEIN - KLIPFONTEIN

VANAF TAXI STAANPLEK TE HOOFSTRAAT, GRAAFWATER, REGS IN VAN DER STELSTRAAT NA RATELFONTEIN EN KLIPFONTEIN EN TERUG.
GRAAFWATER - MIDDELТУIN

VANAF TAXI STAANPLEK TE HOOFSTRAAT, GRAAFWATER, LINKS IN VAN DER STELSTRAAT TOT BY R364, LINKS OP R364, 5 KM VANAF GRAAFWATER REGS BY JAKKALSVLEI AFDRAAI TOT BY MIDDELТУIN EN TERUG.
GRAAFWATER - CLANWILLIAM

VANAF TAXI STAANPLEK TE HOOFSTRAAT, GRAAFWATER LINKS IN VAN DER STELSTRAAT TOT BY R364, LINKS OP R364 TE CLANWILLIAM, REGS IN CLANWILLIAM HOOFSTRAAT, UIT DIE HOOFSTRAAT REGS IN VISSERSTRAAT NA TAXI RANK EN TERUG.
VANAF TAXI STAANPLEK TE HOOFSTRAAT, GRAAFWATER, LINKS IN VAN DER STELSTRAAT TOT BY R364 MET 'N TOEVALLIGE RIT NA KAAPSTAD EN TERUG.
VANAF TAXI STAANPLEK TE HOOFSTRAAT, GRAAFWATER, LINKS IN VAN DER STELSTRAAT TTO BY R364 MET 'N TOEVALLIGE RIT NA SPRINGBOK EN TERUG.
VANAF TAXI STAANPLEK TE HOOFSTRAAT, GRAAFWATER, LINKS IN VAN DER STELSTRAAT TOT BY R364 MET 'N TOEVALLIGE RIT NA BEAUFORT WEST EN TERUG.

OP.1526881. (2) JANZA EDWARD E ID NO 5702275160089. (3) DISTRICT: CLANWILLIAM. POSTAL ADDRESS: POSBUS 280, GRAAFWATER, 8120. (4) NEW APPLICATION. (5) 1 X 16 PASSENGERS. (6) THE CONVEYANCE OF TAXI PASSENGERS. (7) AUTHORITY: GRAAFWATER - LAMBERTSBAAI

VANAF TAXI STAANPLEK TE HOOFSTRAAT, GRAAFWATER LINKS IN VAN DER STELSTRAAT TOT BY R364, REGS OP R364 NA LAMBERTSBAAI, IN LAMBERTSBAAI DRAAI REGS IN BURRELLSTRAAT TOT BY SAVERS LANE EN TERUG.
GRAAFWATER - LEIPOLDTVILLE

VANAF TAXI STAANPLEK TE HOOFSTRAAT, GRAAFWATER, LINKS IN VAN DER STELSTRAAT TOT BY R364, REGS OP R364, 10 KM VANAF GRAAFWATER, LINKS NA LEIPOLDTVILLE, IN LEIPOLDTVILLE OP R365, LINKS NA SANDBERG EN PALEISHEUWEL EN TERUG.
GRAAFWATER - SANDBERG

VANAF TAXI STAANPLEK TE HOOFSTRAAT, GRAAFWATER, LINKS IN VAN DER STELSTRAAT TOT BY R364, LINKS OP R364, REGS NA SANDBERG, BY SANDBERG OP R365, LINKS NA PALEISHEUWEL, BY SANDBERG OP R365, REGS NA LEIPOLDTVILLE EN TERUG.
GRAAFWATER - RATELFONTEIN - KLIPFONTEIN

VANAF TAXI STAANPLEK TE HOOFSTRAAT, GRAAFWATER, REGS IN VAN DER STELSTRAAT NA RATELFONTEIN EN KLIPFONTEIN EN TERUG.
GRAAFWATER - MIDDELТУIN

VANAF TAXI STAANPLEK TE HOOFSTRAAT, GRAAFWATER, LINKS IN VAN DER STELSTRAAT TOT BY R364, LINKS OP R364, 5 KM VANAF GRAAFWATER REGS BY JAKKALSVLEI AFDRAAI TOT BY MIDDELТУIN EN TERUG.
GRAAFWATER - CLANWILLIAM

VANAF TAXI STAANPLEK TE HOOFSTRAAT, GRAAFWATER LINKS IN VAN DER STELSTRAAT TOT BY R364, LINKS OP R364 TE CLANWILLIAM, REGS IN CLANWILLIAM HOOFSTRAAT, UIT DIE HOOFSTRAAT REGS IN VISSERSTRAAT NA TAXI RANK EN TERUG.
VANAF TAXI STAANPLEK TE HOOFSTRAAT, GRAAFWATER, LINKS IN VAN DER STELSTRAAT TOT BY R364 MET 'N TOEVALLIGE RIT NA KAAPSTAD EN TERUG.
VANAF TAXI STAANPLEK TE HOOFSTRAAT, GRAAFWATER, LINKS IN VAN DER STELSTRAAT TTO BY R364 MET 'N TOEVALLIGE RIT NA SPRINGBOK EN TERUG.

VANAF TAXI STAANPLEK TE HOOFSTRAAT, GRAAFWATER, LINKS IN VAN DER STELSTRAAT TOT BY R364 MET 'N TOEVALLIGE RIT NA BEAUFORT WEST EN TERUG.

OP.1528154. (2) MANEL ZHARINA Z ID NO 6411190735087. (3) DISTRICT: WYNBERG. POSTAL ADDRESS: 2 TONY LANE, WOODLANDS, MITCHELLS PLAIN, 7785 C/O R. DAVIDS AND ASSOCIATES 22 GOLIATH STREET, KENSINGTON, 7405. (4) N/A (REPUBLISH) - 2003/12/05. (5) 1 X 9 PASSENGERS. (6) THE CONVEYANCE OF OTHER. (7) AUTHORITY:

A. TOURISTS -
FROM PICK UP POINTS SITUATED WITHIN A RADIUS OF 30 KM FROM PLACE OF BUSINESS SITUATED AT 2 TONY LANE, WOODLANDS, MITCHELL'S PLAIN TO POINTS SITUATED WITHIN THE WESTERN CAPE PROVINCE AND RETURN.

B. SCHOLARS -
TIMETABLE: MONDAY TO FRIDAY
MORNING AT 06H00 - 07H50
AFTERNOON 14H00 - 15H50
FIRST TRIP: 06H00 - 07H00

NO 2 TONI LANE, WOODLANDS, MITCHELL'S PLAIN, DOWN MITCHELL AVENUE, RIGHT INTO WELTEVREDE PARK WAY, LEFT INTO BOND STREET TO THE END AND BACK DOWN BOND STREET, RIGHT INTO WELTEVREDE PARK WAY, LEFT INTO MORGENSTER ROAD, RIGHT INTO DAGBREEK, LEFT INTO SILVERSANDS, RIGHT DOWN DE DUIN, RIGHT DOWN WESPOORT, LEFT INTO WELTEVREDEN AND RIGHT DOWN SPINE.
SECOND TRIP: 07H00 - 07H50

NO 2 TONI LANE, WOODLANDS, MITCHELL'S PLAIN, DOWN MITCHELL AVENUE, RIGHT INTO WELTEVREDE PARK WAY, LEFT INTO BOND STREET TO THE END AND BACK, RIGHT DOWN WELTEVREDE PARK WAY, LEFT INTO MORGENSTER, RIGHT INTO DAGBREEK, LEFT INTO SILVERSANDS.
AFTERNOON: ROUTE FROM SCHOOLS TO HOME: 14H00 - 15H50

FIRST TRIP: 14H00 - 15H00
SILVERSANDS, RIGHT PARK ROAD, RIGHT DAGBREEK, LEFT MORGENSTER, RIGHT WELTEVREDE PARK WAY, LEFT BOND STREET.
SECOND TRIP: 15H00 - 15H50
SPINE ROAD, LEFT WELTEVREDE ROAD, RIGHT WESPOORT, LEFT DE DUIN OVER MITCHELL AVENUE, RIGHT WELTEVREDE PARK WAY, LEFT BOND STREET.

OP.1528376. (2) DANIELS ERROL GERALD EG ID NO 4903145125085. (3) DISTRICT: CAPE TOWN. POSTAL ADDRESS: 2 WEST SIDE CLOSE, WESTGATE, MITCHELL'S PLAIN, 7785. (4) NEW APPLICATION. (5) 1 X 5 PASSENGERS. (6) THE CONVEYANCE OF METER TAXI PASSENGERS. (7) AUTHORITY:
FROM TABLE BAY HARBOUR, CAPE TOWN WITH A 35 KM RADIUS AND RETURN.

OP.1528377. (2) DANIELS ERROL GERALD EG ID NO 4903145125085. (3) DISTRICT: CAPE TOWN. POSTAL ADDRESS: 2 WEST SIDE CLOSE, WESTGATE, MITCHELL'S PLAIN, 7785. (4) NEW APPLICATION. (5) 1 X 5 PASSENGERS. (6) THE CONVEYANCE OF METER TAXI PASSENGERS. (7) AUTHORITY:
FROM STRAND STREET, CAPE TOWN LOWER WITH A 35 KM RADIUS AND RETURN.

OP.1529243. (2) MGULI ERIC MALBONGWANDILE EM ID NO 5210155722085. (3) DISTRICT: WYNBERG. POSTAL ADDRESS: D66A, SITE C, KHAYELITSHA, 7784 C/O CODETA - KHAYELITSHA CODETA KUWAIT RANK; SOLOMON, TSHUKU AVE; TRUST FUND OFFICE, SITE C; KHAYELITSHA, 7784. (4) NEW APPLICATION. (5) 1 X 16 PASSENGERS. (6) THE CONVEYANCE OF TAXI PASSENGERS. (7) AUTHORITY:
FROM SITE C TAXI RANK, TURN RIGHT INTO SOLOMON TSHUKU AVENUE, TURN RIGHT INTO LANSDOWNE ROAD PROCEED STRAIGHT VIA LUZUKO LOCATION CROSS SYMPHONY WAY PROCEED STRAIGHT CROSS THE EISLEBEN ROAD PASS THE PHILIPPI SMALL BUSINESS, TURN RIGHT INTO EMMS DRIVE TURN RIGHT INTO NYANGA TAXI RANK RETURN SAME ROUTE PICK UP PASSENGERS ALONG THE ROAD.
FROM SITE C TAXI RANK TURN RIGHT INTO SOLOMON TSHUKU AVENUE, TURN RIGHT INTO LANSDOWNE ROAD PROCEED STRAIGHT VIA LUZUKO CROSS SYMPHONY WAY PROCEED STRAIGHT CROSS EISLEBEN ROAD PASS PHILIPPI SMALL BUSINESS CROSS EMMS DRIVE PROCEED STRAIGHT TURN RIGHT INTO NY1 INTO GUGULETU PROCEED STRAIGHT INTO VALHALA DRIVE VIA NETREG TURN LEFT INTO BONTEHEUWEL CROSS VANGUARD DRIVE INTO LANGA DROP THE PASSENGERS AT TAXI RANK PASS THE RANK TO WASHINGTON STREET TURN RIGHT INTO SANDILE AVENUE TO RAILWAY STATION DROP OFF THERE AND RETURN SAME ROUTE PICKING UP PASSENGERS ALONG THE ROAD.
FROM SITE C TAXI RANK INTO SOLOMON TSHUKU AVENUE, TURN LEFT LANSDOWNE ROAD, TURN LEFT AT TRAFFIC LIGHTS INTO MEW WAY, TURN LEFT INTO FREE WAY N2 PROCEED STRAIGHT TURN LEFT INTO BUNGA AVENUE IN LANGA TURN RIGHT INTO WASHINGTON STREET PASS THE LANGA POLICE STATION, TURN LEFT INTO JUNGLE WALK AVENUE VIA LANGA RAILWAY STATION, TURN RIGHT TO SANDILE AVENUE, TURN LEFT TO WASHINGTON ROAD TO LANGA TAXI RANK AND RETURN.

FROM SITE C RANK TURN RIGHT TO SOLOMON TSHUKU AVENUE LEFT TO LANSDOWNE ROAD, TURN RIGHT MEW WAY ROAD PROCEED STRAIGHT TURN LEFT PAMA ROAD PROCEED STRAIGHT TILL YOU GET TRAFFIC LIGHTS, TURN LEFT TO BONGA DRIVE PASS THE KHAYELITSHA POLICE STATION, PROCEED TO LANSDOWNE ROAD, TURN RIGHT CARRY ON CROSS SPINE ROAD, PROCEED STRAIGHT TURN LEFT TO LINDELA STREET, PROCEED UNTIL TO THE INFORMAL RANK, TURN RIGHT LANSDOWNE ROAD PICK UP PASSENGERS ALONG THE ROAD BACK TO SITE C.

FROM SITE C RANK TURN RIGHT TO SOLOMON TSHUKU AVENUE, TURN LEFT LANSDOWNE ROAD, TURN RIGHT MEW WAY ROAD
TURN RIGHT TO KUSASA ROAD, TURN RIGHT TO MAKABENI ROAD, PASS KHAYA BAZAAR, LEFT TO SPINE ROAD TURN LEFT TO BONGA DRIVE, TURN RIGHT TO MONGEZI ROAD PASS THE EYETHU CENTRE, TURN RIGHT TO PAMA ROAD, TURN RIGHT TO LANSDOWNE ROAD, CROSS THE SPINE ROAD PROCEED TO MACASSAR TURN LEFT TO LINDELA STREET, TURN RIGHT TO LANSDOWNE ROAD PICK UP COMMUTERS ALONG THE ROAD AND RETURN TO SITE C, KHAYELITSHA.
KHAYELITSHA - DELFT

FROM KHAYELITSHA TAXI RANK SITE C, TURN LEFT INTO HOZA AVENUE, LEFT INTO VANTO AVENUE, RIGHT INTO LANSDOWNE ROAD, RIGHT INTO SYMPHONY WAY, LEFT INTO MAIN ROAD, RIGHT INTO MONGO STREET, RIGHT INTO MAIN ROAD INTO WELWITCHIA STREET, RIGHT INTO MAIN ROAD, RIGHT INTO EINDHOVEN STREET TO DELFT TAXI RANK AND RETURN VIA THE SAME ROUTE.
KHAYELITSHA - WESBANK

FROM KHAYELITSHA TAXI RANK, SITE C TURN LEFT INTO HOZA AVENUE, LEFT INTO VANTO AVENUE, RIGHT INTO LANSDOWNE ROAD, RIGHT INTO SYMPHONY WAY, LEFT INTO MAIN ROAD INTO MONGO STREET, RIGHT INTO MAIN ROAD INTO WELWITCHIA STREET, RIGHT INTO MAIN ROAD, RIGHT INTO EINDHOVEN STREET BACK INTO MAIN ROAD, TURN RIGHT INTO HINDLE ROAD, LEFT INTO WESBANK MAIN ROAD, RIGHT TO SILVERSANDS MAIN ROAD TO WESBANK TAXI RANK AND RETURN VIA THE SAME ROUTE.

OP.1529418. (2) SYLVESTER VICTOR V ID NO 4007065101082. (3) DISTRICT: CAPE TOWN. POSTAL ADDRESS: 62 LAVIS DRIVE, BISHOP LAVIS, 7490. (4) NEW APPLICATION. (5) 1 X 5 PASSENGERS. (6) THE CONVEYANCE OF TAXI PASSENGERS. (7) AUTHORITY:
FROM CAPE TOWN INTERNATIONAL AIRPORT TO PLACES OF ACCOMMODATION SITUATED WITHIN A RADIUS OF 80 KM FROM PLACE OF BUSINESS SITUATED AT 62 LAVIS DRIVE, BISHOP LAVIS AND RETURN.

OP.1529783. (2) WORLD FOCUS 219 CC ID NO 200307648823. (3) DISTRICT: BELLVILLE. POSTAL ADDRESS: 40 DEOTER STREET, TYGERVALLEY, 7536. (4) NEW APPLICATION. (5) 1 X 4 PASSENGERS. (6) THE CONVEYANCE OF TOURISTS. (7) AUTHORITY:
1. FROM PICK UP POINTS SITUATED WITHIN A RADIUS OF 50 KM FROM PLACE OF BUSINESS SITUATED AT 40 DEOTER STREET, TYGERVALLEY TO PLACES SITUATED WITHIN THE WESTERN CAPE AND RETURN.
2. CAPE TOWN INTERNATIONAL AIRPORT AND CAPE TOWN INTERNATIONAL CONVENTION CENTRE.

OP.1530277. (2) NCWANE DUGMORE D ID NO 5304155731087. (3) DISTRICT: KNYSNA. POSTAL ADDRESS: P.O. BOX 762, PLETTENBERG BAY, 6600. (4) NEW APPLICATION. (5) 1 X 16 PASSENGERS. (6) THE CONVEYANCE OF OTHER. (7) AUTHORITY:
A. TAXI PASSENGERS -
PLETTENBERG BAY TO KNYSNA

DEPART FROM PLETTENBERG BAY TAXI RANK, TURN RIGHT INTO HIGH STREET AT CORNER OF HIGH STREET & MARINE DRIVE, TURN RIGHT INTO MARINE DRIVE AND PROCEED TOWARDS N2 ROUTE AT CORNER OF MARINE AND N2 TURN LEFT ON N2 & PROCEED TOWARDS KNYSNA PICKING UP COMMUTERS AT DESIGNATED STOPS. IN KNYSNA AT CORNER OF MAIN AND GRAY STREET, TURN LEFT INTO GRAY STREET AND PROCEED ALONG SAID ROAD. AT CORNER OF GRAY AND NELSON STREET, TURN LEFT IN NELSON AND PROCEED TOWARDS TAXI RANK. TURN LEFT INTO TAXI RANK.
KNYSNA RANK TO PLETTENBERG BAY RANK

DEPART FROM KNYSNA RANK TURN LEFT INTO NELSON STREET AND PROCEED ALONG SAID ROAD. AT CORNER OF NELSON AND ST GEORGE ROAD TURN RIGHT INTO ST GEORGES ROAD AND PROCEED, TURN LEFT AT CORNER OF ST GEORGES AND RAWSON STREET AND PROCEED ALONG SAID ROAD. TURN LEFT AT CORNER OF RAWSON AND LONG STREET AND PROCEED ALONG SAID ROAD. TURN RIGHT AT CORNER OF LONG AND MAIN STREET AND PROCEED ALONG MAIN ROAD ONTO N2 ROUTE TOWARDS PLETTENBERG BAY DROPPING OFF AND PICKING UP COMMUTERS ALONG THE ROUTE. TURN RIGHT AT CORNER OF N2 AND MARINE DRIVE AND PROCEED ALONG SAID ROAD. TURN LEFT AT CORNER OF MARINE AND WILGER STREET AND RIGHT AGAIN INTO PLETTENBERG BAY TAXI RANK.
B. PERSONS WHO HAVE ORGANISED THEMSELVES IN A PARTY, AND THEIR PERSONAL EFFECTS -

FROM POINTS SITUATED WITHIN THE ADMINISTRATIVE AREA OF PLETTENBERG BAY TO PLACES SITUATED WITHIN AN AREA WITH A RADIUS OF 850 KM AND BACK TO THE PLACE WHERE THE PARTY WAS PICKED UP IN THE FIRST INSTANCE. THE SAME PARTY WILL UNDERTAKE THE JOURNEY FROM AND BACK TO THE PLACE WHERE THE PARTY WERE PICKED UP. THE SOLE PURPOSE OF THE PARTY THAT UNDERTAKES THE JOURNEY WOULD BE ONE OR MORE OF THE FOLLOWING: WEDDING; FUNERAL; RELIGIOUS GATHERING; SPORTS MEETING, AS PARTICIPANTS OR SPECTATORS; PICNIC OR ANY SIMILAR KIND OF ORGANISED ENTERTAINMENT OR RECREATION.

OP.1530593. (2) GURTSCHMANN NICOLE N ID NO 6912060788189. (3) DISTRICT: CAPE TOWN. POSTAL ADDRESS: 9 ARTHURS ROAD, SEA POINT, 8005. (4) NEW APPLICATION. (5) 1 X 4 PASSENGERS. (6) THE CONVEYANCE OF TOURISTS. (7) AUTHORITY: FROM PICK UP POINTS SITUATED WITHIN A RADIUS OF 25 KM FROM PLACE OF BUSINESS SITUATED AT 9 ARTHURS ROAD, SEA POINT TO POINTS SITUATED WITHIN THE WESTERN CAPE PROVINCE AND RETURN.

OP.1530805. (2) SKINNER FRANKLIN LUKE FL ID NO 7409305246080. (3) DISTRICT: GANYESA. POSTAL ADDRESS: 3 COLOMBAR CLOSE, NORTHPINE, BRACKENFELL, 7560 C/O HUMAN RIGHTS CONSULTANCY D MILLER, POSTNET SUITE NO 156, PRIVATE BAG X103, N1 CITY, 7463. (4) NEW APPLICATION. (5) 1 X 16 PASSENGERS. (6) THE CONVEYANCE OF TAXI PASSENGERS. (7) AUTHORITY: ELSIES RIVER - CAPE TOWN

FROM TAXI RANK SITUATED AT ELSIES RIVER STATION, RIGHT INTO CONSANI ROAD, RIGHT INTO HALT ROAD OVER BRIDGE LEFT INTO VOORTREKKER ROAD, ALONG VOORTREKKER ROAD PASS VASCO, GOODWOOD, KENSINGTON, MAITLAND, KOEBERG, SALT RIVER TO THE LEFT OF CIRCLE UP SALT RIVER ROAD INTO VICTORIA ROAD WHICH BECOMES SIR LOWRY ROAD CAPE TOWN, TO THE RIGHT INTO OSWALD PIROW ROAD TO THE LEFT TO THE STATION DECK AND RETURN ALONG THE SAME ROUTE.
ELSIES RIVER - BELLVILLE

FROM TAXI RANK SITUATED AT ELSIES RIVER STATION, RIGHT INTO CONSANI ROAD, RIGHT INTO HALT ROAD OVER BRIDGE RIGHT INTO VOORTREKKER ROAD, ALONG VOORTREKKER ROAD PASSING PAROW, BELLVILLE UNTIL DURBAN ROAD TO THE RIGHT UNTIL TAXI RANK AND RETURN ALONG THE SAME ROUTE.
ELSIES RIVER - MONTAGUE GARDENS

FROM TAXI RANK SITUATED AT ELSIES RIVER STATION RIGHT INTO CONSANI ROAD, RIGHT INTO HALT ROAD OVER BRIDGE STRAIGHT ACROSS VOORTREKKER ROAD INTO HUGO STREET, ALONG HUGO STREET LEFT INTO FRANS CONRADIE RIGHT INTO VANGUARD DRIVE LEFT TO THE BOSMANSDAM TURN OFF INTO BOSMANSDAM ROAD PASS SUMMER GREENS UNTIL INTERSECTION OF MONTAGUE DRIVE, RIGHT INTO MONTAGUE GARDENS (INDUSTRIAL SITE SURROUNDING MONTAGUE DRIVE) AND RETURN ALONG THE SAME ROUTE.
ELSIES RIVER - MONTAGUE GARDENS

FROM TAXI RANK SITUATED AT ELSIES RIVER STATION, RIGHT INTO CONSANI ROAD, RIGHT INTO HALT ROAD OVER BRIDGE LEFT INTO VOORTREKKER ROAD, ALONG VOORTREKKER ROAD PASS VASCO, GOODWOOD UNTIL INTERSECTION RIGHT INTO VANGUARD DRIVE ALONG VANGUARD DRIVE UNTIL BOSMANSDAM TURN OFF INTO BOSMANSDAM ROAD PASS SUMMER GREENS UNTIL RIGHT INTO MONTAGUE DRIVE INTO MONTAGUE GARDENS (INDUSTRIAL SITE SURROUNDING MONTAGUE DRIVE) AND RETURN ALONG THE SAME ROUTE.

OP.1530806. (2) MARINUS CALVYN C ID NO 7201235719082. (3) DISTRICT: GANYESA. POSTAL ADDRESS: 34 TECOMA CRESCENT, PLATTEKLOOF, 7500 C/O HUMAN RIGHTS CONSULTANCY D MILLER, POSTNET SUITE NO 156, PRIVATE BAG X103, N1 CITY, 7463. (4) NEW APPLICATION. (5) 1 X 16 PASSENGERS. (6) THE CONVEYANCE OF TAXI PASSENGERS. (7) AUTHORITY: ELSIES RIVER - CAPE TOWN

FROM TAXI RANK SITUATED AT ELSIES RIVER STATION, RIGHT INTO CONSANI ROAD, RIGHT INTO HALT ROAD OVER BRIDGE LEFT INTO VOORTREKKER ROAD, ALONG VOORTREKKER ROAD PASS VASCO, GOODWOOD, KENSINGTON, MAITLAND, KOEBERG, SALT RIVER TO THE LEFT OF CIRCLE UP SALT RIVER ROAD INTO VICTORIA ROAD WHICH BECOMES SIR LOWRY ROAD CAPE TOWN, TO THE RIGHT INTO OSWALD PIROW ROAD TO THE LEFT TO THE STATION DECK AND RETURN ALONG THE SAME ROUTE.
ELSIES RIVER - BELLVILLE

FROM TAXI RANK SITUATED AT ELSIES RIVER STATION, RIGHT INTO CONSANI ROAD, RIGHT INTO HALT ROAD OVER BRIDGE RIGHT INTO VOORTREKKER ROAD, ALONG VOORTREKKER ROAD PASSING PAROW, BELLVILLE UNTIL DURBAN ROAD TO THE RIGHT UNTIL TAXI RANK AND RETURN ALONG THE SAME ROUTE.
ELSIES RIVER - MONTAGUE GARDENS

FROM TAXI RANK SITUATED AT ELSIES RIVER STATION RIGHT INTO CONSANI ROAD, RIGHT INTO HALT ROAD OVER BRIDGE STRAIGHT ACROSS VOORTREKKER ROAD INTO HUGO

STREET, ALONG HUGO STREET LEFT INTO FRANS CONRADIE RIGHT INTO VANGUARD DRIVE LEFT TO THE BOSMANSDAM TURN OFF INTO BOSMANSDAM ROAD PASS SUMMER GREENS UNTIL INTERSECTION OF MONTAGUE DRIVE, RIGHT INTO MONTAGUE GARDENS (INDUSTRIAL SITE SURROUNDING MONTAGUE DRIVE) AND RETURN ALONG THE SAME ROUTE.

ELSIES RIVER - MONTAGUE GARDENS

FROM TAXI RANK SITUATED AT ELSIES RIVER STATION, RIGHT INTO CONSANI ROAD, RIGHT INTO HALT ROAD OVER BRIDGE LEFT INTO VOORTREKKER ROAD, ALONG VOORTREKKER ROAD PASS VASCO, GOODWOOD UNTIL INTERSECTION RIGHT INTO VANGUARD DRIVE ALONG VANGUARD DRIVE UNTIL BOSMANSDAM TURN OFF INTO BOSMANSDAM ROAD PASS SUMMER GREENS UNTIL RIGHT INTO MONTAGUE DRIVE INTO MONTAGUE GARDENS (INDUSTRIAL SITE SURROUNDING MONTAGUE DRIVE) AND RETURN ALONG THE SAME ROUTE.

OP.1530807. (2) MARINUS CALVYN C ID NO 7201235719082. (3) DISTRICT: GANYESA. POSTAL ADDRESS: 34 TECOMA CRESCENT, PLATTEKLOOF, 7500 C/O HUMAN RIGHTS CONSULTANCY D MILLER, POSTNET SUITE NO 156, PRIVATE BAG X103, N1 CITY, 7463. (4) NEW APPLICATION. (5) 1 X 16 PASSENGERS. (6) THE CONVEYANCE OF TAXI PASSENGERS. (7) AUTHORITY:

ELSIES RIVER - CAPE TOWN

FROM TAXI RANK SITUATED AT ELSIES RIVER STATION, RIGHT INTO CONSANI ROAD, RIGHT INTO HALT ROAD OVER BRIDGE LEFT INTO VOORTREKKER ROAD, ALONG VOORTREKKER ROAD PASS VASCO, GOODWOOD, KENSINGTON, MAITLAND, KOEBERG, SALT RIVER TO THE LEFT OF CIRCLE UP SALT RIVER ROAD INTO VICTORIA ROAD WHICH BECOMES SIR LOWRY ROAD CAPE TOWN, TO THE RIGHT INTO OSWALD PIROW ROAD TO THE LEFT TO THE STATION DECK AND RETURN ALONG THE SAME ROUTE.

ELSIES RIVER - BELLVILLE

FROM TAXI RANK SITUATED AT ELSIES RIVER STATION, RIGHT INTO CONSANI ROAD, RIGHT INTO HALT ROAD OVER BRIDGE RIGHT INTO VOORTREKKER ROAD, ALONG VOORTREKKER ROAD PASSING PAROW, BELLVILLE UNTIL DURBAN ROAD TO THE RIGHT UNTIL TAXI RANK AND RETURN ALONG THE SAME ROUTE.

ELSIES RIVER - MONTAGUE GARDENS

FROM TAXI RANK SITUATED AT ELSIES RIVER STATION RIGHT INTO CONSANI ROAD, RIGHT INTO HALT ROAD OVER BRIDGE STRAIGHT ACROSS VOORTREKKER ROAD INTO HUGO STREET, ALONG HUGO STREET LEFT INTO FRANS CONRADIE RIGHT INTO VANGUARD DRIVE LEFT TO THE BOSMANSDAM TURN OFF INTO BOSMANSDAM ROAD PASS SUMMER GREENS UNTIL INTERSECTION OF MONTAGUE DRIVE, RIGHT INTO MONTAGUE GARDENS (INDUSTRIAL SITE SURROUNDING MONTAGUE DRIVE) AND RETURN ALONG THE SAME ROUTE.

ELSIES RIVER - MONTAGUE GARDENS

FROM TAXI RANK SITUATED AT ELSIES RIVER STATION, RIGHT INTO CONSANI ROAD, RIGHT INTO HALT ROAD OVER BRIDGE LEFT INTO VOORTREKKER ROAD, ALONG VOORTREKKER ROAD PASS VASCO, GOODWOOD UNTIL INTERSECTION RIGHT INTO VANGUARD DRIVE ALONG VANGUARD DRIVE UNTIL BOSMANSDAM TURN OFF INTO BOSMANSDAM ROAD PASS SUMMER GREENS UNTIL RIGHT INTO MONTAGUE DRIVE INTO MONTAGUE GARDENS (INDUSTRIAL SITE SURROUNDING MONTAGUE DRIVE) AND RETURN ALONG THE SAME ROUTE.

OP.1530808. (2) WASSERFALL LANCE DOMINIC LD ID NO 7103285344086. (3) DISTRICT: GANYESA. POSTAL ADDRESS: 2 UPSHIRE COURT, FAIRMEAD, EPPING FOREST, 7490 C/O TRANSPORT LIASON CENTRE CC SUITE 156, PRIVATE BAG X103, N1 CITY, 7460. (4) NEW APPLICATION. (5) 1 X 16 PASSENGERS. (6) THE CONVEYANCE OF TAXI PASSENGERS. (7) AUTHORITY:

ELSIES RIVER - CAPE TOWN

FROM TAXI RANK SITUATED AT ELSIES RIVER STATION, RIGHT INTO CONSANI ROAD, RIGHT INTO HALT ROAD OVER BRIDGE LEFT INTO VOORTREKKER ROAD, ALONG VOORTREKKER ROAD PASS VASCO, GOODWOOD, KENSINGTON, MAITLAND, KOEBERG, SALT RIVER TO THE LEFT OF CIRCLE UP SALT RIVER ROAD INTO VICTORIA ROAD WHICH BECOMES SIR LOWRY ROAD CAPE TOWN, TO THE RIGHT INTO OSWALD PIROW ROAD TO THE LEFT TO THE STATION DECK AND RETURN ALONG THE SAME ROUTE.

ELSIES RIVER - BELLVILLE

FROM TAXI RANK SITUATED AT ELSIES RIVER STATION, RIGHT INTO CONSANI ROAD, RIGHT INTO HALT ROAD OVER BRIDGE RIGHT INTO VOORTREKKER ROAD, ALONG VOORTREKKER ROAD PASSING PAROW, BELLVILLE UNTIL DURBAN ROAD TO THE RIGHT UNTIL TAXI RANK AND RETURN ALONG THE SAME ROUTE.

ELSIES RIVER - MONTAGUE GARDENS

FROM TAXI RANK SITUATED AT ELSIES RIVER STATION RIGHT INTO CONSANI ROAD, RIGHT INTO HALT ROAD OVER BRIDGE STRAIGHT ACROSS VOORTREKKER ROAD INTO HUGO STREET, ALONG HUGO STREET LEFT INTO FRANS CONRADIE RIGHT INTO VANGUARD DRIVE LEFT TO THE BOSMANSDAM TURN OFF INTO BOSMANSDAM ROAD PASS SUMMER

GREENS UNTIL INTERSECTION OF MONTAGUE DRIVE, RIGHT INTO MONTAGUE GARDENS (INDUSTRIAL SITE SURROUNDING MONTAGUE DRIVE) AND RETURN ALONG THE SAME ROUTE.

ELSIES RIVER - MONTAGUE GARDENS

FROM TAXI RANK SITUATED AT ELSIES RIVER STATION, RIGHT INTO CONSANI ROAD, RIGHT INTO HALT ROAD OVER BRIDGE LEFT INTO VOORTREKKER ROAD, ALONG VOORTREKKER ROAD PASS VASCO, GOODWOOD UNTIL INTERSECTION RIGHT INTO VANGUARD DRIVE ALONG VANGUARD DRIVE UNTIL BOSMANSDAM TURN OFF INTO BOSMANSDAM ROAD PASS SUMMER GREENS UNTIL RIGHT INTO MONTAGUE DRIVE INTO MONTAGUE GARDENS (INDUSTRIAL SITE SURROUNDING MONTAGUE DRIVE) AND RETURN ALONG THE SAME ROUTE.

OP.1530930. (2) BRAY RODERICK NEIL RN ID NO 7001256019184. (3) DISTRICT: SIMONSTAD. POSTAL ADDRESS: P.O. BOX 22738, SCARBOROUGH, 7975.

(4) NEW APPLICATION. (5) 1 X 8 PASSENGERS. (6) THE CONVEYANCE OF TOURISTS. (7) AUTHORITY:
FROM PICK UP POINT SITUATED WITHIN A RADIUS OF 60 KM FROM PLACE OF BUSINESS SITUATED AT 41 HILLTOP ROAD, SCARBOROUGH TO POINTS WITHIN THE WESTERN CAPE AND RETURN.

OP.1530936. (2) VOIGT MARIO M ID NO 7003085207089. (3) DISTRICT: GANYESA. POSTAL ADDRESS: 40 KOSMOS STREET, BELLVILLE SOUTH, 7530 C/O TRANSPORT LIASON CENTRE CC SUITE 156, PRIVATE BAG X103, N1 CITY, 7460. (4) NEW APPLICATION. (5) 1 X 16 PASSENGERS. (6) THE CONVEYANCE OF TAXI PASSENGERS. (7) AUTHORITY:
ELSIES RIVER - CAPE TOWN

FROM TAXI RANK SITUATED AT ELSIES RIVER STATION, RIGHT INTO CONSANI ROAD, RIGHT INTO HALT ROAD OVER BRIDGE LEFT INTO VOORTREKKER ROAD, ALONG VOORTREKKER ROAD PASS VASCO, GOODWOOD, KENSINGTON, MAITLAND, KOEBERG, SALT RIVER TO THE LEFT OF CIRCLE UP SALT RIVER ROAD INTO VICTORIA ROAD WHICH BECOMES SIR LOWRY ROAD CAPE TOWN, TO THE RIGHT INTO OSWALD PIROW ROAD TO THE LEFT TO THE STATION DECK AND RETURN ALONG THE SAME ROUTE.
ELSIES RIVER - BELLVILLE

FROM TAXI RANK SITUATED AT ELSIES RIVER STATION, RIGHT INTO CONSANI ROAD, RIGHT INTO HALT ROAD OVER BRIDGE RIGHT INTO VOORTREKKER ROAD, ALONG VOORTREKKER ROAD PASSING PAROW, BELLVILLE UNTIL DURBAN ROAD TO THE RIGHT UNTIL TAXI RANK AND RETURN ALONG THE SAME ROUTE.
ELSIES RIVER - MONTAGUE GARDENS

FROM TAXI RANK SITUATED AT ELSIES RIVER STATION RIGHT INTO CONSANI ROAD, RIGHT INTO HALT ROAD OVER BRIDGE STRAIGHT ACROSS VOORTREKKER ROAD INTO HUGO STREET, ALONG HUGO STREET LEFT INTO FRANS CONRADIE RIGHT INTO VANGUARD DRIVE LEFT TO THE BOSMANSDAM TURN OFF INTO BOSMANSDAM ROAD PASS SUMMER GREENS UNTIL INTERSECTION OF MONTAGUE DRIVE, RIGHT INTO MONTAGUE GARDENS (INDUSTRIAL SITE SURROUNDING MONTAGUE DRIVE) AND RETURN ALONG THE SAME ROUTE.
ELSIES RIVER - MONTAGUE GARDENS

FROM TAXI RANK SITUATED AT ELSIES RIVER STATION, RIGHT INTO CONSANI ROAD, RIGHT INTO HALT ROAD OVER BRIDGE LEFT INTO VOORTREKKER ROAD, ALONG VOORTREKKER ROAD PASS VASCO, GOODWOOD UNTIL INTERSECTION RIGHT INTO VANGUARD DRIVE ALONG VANGUARD DRIVE UNTIL BOSMANSDAM TURN OFF INTO BOSMANSDAM ROAD PASS SUMMER GREENS UNTIL RIGHT INTO MONTAGUE DRIVE INTO MONTAGUE GARDENS (INDUSTRIAL SITE SURROUNDING MONTAGUE DRIVE) AND RETURN ALONG THE SAME ROUTE.

OP.1530938. (2) PETERSEN GLESTIN RICHARDO GR ID NO 7807075169087. (3) DISTRICT: GANYESA. POSTAL ADDRESS: 25A GREEN STREET, BISHOP LAVIS, 7490 C/O TRANSPORT LIASON CENTRE CC SUITE 156, PRIVATE BAG X103, N1 CITY, 7460. (4) NEW APPLICATION. (5) 1 X 16 PASSENGERS. (6) THE CONVEYANCE OF TAXI PASSENGERS. (7) AUTHORITY:
ELSIES RIVER - CAPE TOWN

FROM TAXI RANK SITUATED AT ELSIES RIVER STATION, RIGHT INTO CONSANI ROAD, RIGHT INTO HALT ROAD OVER BRIDGE LEFT INTO VOORTREKKER ROAD, ALONG VOORTREKKER ROAD PASS VASCO, GOODWOOD, KENSINGTON, MAITLAND, KOEBERG, SALT RIVER TO THE LEFT OF CIRCLE UP SALT RIVER ROAD INTO VICTORIA ROAD WHICH BECOMES SIR LOWRY ROAD CAPE TOWN, TO THE RIGHT INTO OSWALD PIROW ROAD TO THE LEFT TO THE STATION DECK AND RETURN ALONG THE SAME ROUTE.
ELSIES RIVER - BELLVILLE

FROM TAXI RANK SITUATED AT ELSIES RIVER STATION, RIGHT INTO CONSANI ROAD, RIGHT INTO HALT ROAD OVER BRIDGE RIGHT INTO VOORTREKKER ROAD, ALONG VOORTREKKER ROAD PASSING PAROW, BELLVILLE UNTIL DURBAN ROAD TO THE RIGHT UNTIL TAXI RANK AND RETURN ALONG THE SAME ROUTE.

ELSIES RIVER - MONTAGUE GARDENS

FROM TAXI RANK SITUATED AT ELSIES RIVER STATION RIGHT INTO CONSANI ROAD, RIGHT INTO HALT ROAD OVER BRIDGE STRAIGHT ACROSS VOORTREKKER ROAD INTO HUGO STREET, ALONG HUGO STREET LEFT INTO FRANS CONRADIE RIGHT INTO VANGUARD DRIVE LEFT TO THE BOSMANS DAM TURN OFF INTO BOSMANS DAM ROAD PASS SUMMER GREENS UNTIL INTERSECTION OF MONTAGUE DRIVE, RIGHT INTO MONTAGUE GARDENS (INDUSTRIAL SITE SURROUNDING MONTAGUE DRIVE) AND RETURN ALONG THE SAME ROUTE.

ELSIES RIVER - MONTAGUE GARDENS

FROM TAXI RANK SITUATED AT ELSIES RIVER STATION, RIGHT INTO CONSANI ROAD, RIGHT INTO HALT ROAD OVER BRIDGE LEFT INTO VOORTREKKER ROAD, ALONG VOORTREKKER ROAD PASS VASCO, GOODWOOD UNTIL INTERSECTION RIGHT INTO VANGUARD DRIVE ALONG VANGUARD DRIVE UNTIL BOSMANS DAM TURN OFF INTO BOSMANS DAM ROAD PASS SUMMER GREENS UNTIL RIGHT INTO MONTAGUE DRIVE INTO MONTAGUE GARDENS (INDUSTRIAL SITE SURROUNDING MONTAGUE DRIVE) AND RETURN ALONG THE SAME ROUTE.

OP.1530949. (2) VAN NIEKERK MARK NEIL MN ID NO 5909205163089. (3) DISTRICT: KUILSRIVIER. POSTAL ADDRESS: 9 DOVE STREET, ELECTRIC CITY, EERSTE RIVIER, 7100. (4) NEW APPLICATION. (5) 1 X 15 PASSENGERS. (6) THE CONVEYANCE OF TAXI PASSENGERS. (7) AUTHORITY: C99 WESBANK - KUILSRIVIER

VANAF TAXI STAANPLEK TE WESBANK, SUID IN WESBANK HOOFWEG, LINKS IN FERNKLOOF SINGEL, LINKS IN WESBANK HOOFWEG, REGS IN VOGENVLEI HOOFWEG TOT BY SILVERSANDSWEG, LINKS IN WESBANK HOOFWEG, LINKS IN OUPLAAS SINGEL, OOR WESBANK HOOFWEG, IN ROWALLIANSINGEL, IN WESBANK HOOFWEG, REGS IN HUMERIALSTRAAT, IN WESBANK HOOFWEG, LINKS IN WESBANK HOOFWEG, LINKS IN DIEPWATERSINGEL, OOR WESBANK HOOFWEG, IN CANDOSTRAAT, LINKS IN REINDEERSINGEL, REGS IN CANDOSTRAAT, REGS IN WESBANK HOOFWEG, LINKS IN BEULLAHLANDSINGEL, LINKS IN WESBANK HOOFWEG, LINKS DEUR ONGENOEMDE STRATE IN WESBANK, LINKS IN WESBANK HOOFSTRAAT, REGS IN STELLENBOSCH ARTERIALWEG, LINKS IN NOOIENSFONTEIN WEG, REGS TOT BY KUILSRIVIER SPOORWEGSTASIE, REGS IN NOOIENSFONTEINWEG, REGS IN CARINUSWEG, LINKS IN BY TAXI STAANPLEK TE SHOPRITE KUILSRIVIER EN TERUG OOR DIESELFDE ROETE ONDERWORPE AAN DIE VOLGENDE VOORWAARDES: (A) DAT GEEN PASSASIERE BY ENIGE ANDER HUURMOTORSTAANPLEK OPGETEL MAG WORD NIE. (B) DIE VOERTUIG MOET IN DIE NAAM VAN DIE APPLIKANT GEREKISTREER WEES. (C) DIE HOUER VAN HIERDIE PERMIT WORD BELET OM 'N OOREENKOMS AAN TE GAAN WAARKRAGTENS ENIGE ANDER PARTY GEMAGTIG WORD OM VIR EIE GEWIN PADVERVOER TE ONDERNEEM KRAGTENS MAGTIGING VERLEEN DEUR HIERDIE PERMIT. (D) DIE VOLLEDIGE ROETE MOET BEDRYF WORD EN NIE SLEGS 'N GEDEELTE VAN DIE ROETE NIE. (E) DIE PERMIT IS NIE OORDRAAGBAAR NIE.

OP.1530977. (2) WARNICH MARLENE JOHNNA MJ ID NO 3708140010088. (3) DISTRICT: STRAND. POSTAL ADDRESS: 1 SALDANHA STREET, STRAND, 7140. (4) NEW APPLICATION. (5) 1 X 6 PASSENGERS. (6) THE CONVEYANCE OF TOURISTS. (7) AUTHORITY: FROM PICK UP POINTS SITUATED WITHIN A RADIUS OF 45 KM FROM PLACE OF BUSINESS SITUATED AT 1 SALDANHA STREET, STRAND TO POINTS WITHIN THE WESTERN CAPE AND RETURN.

OP.1531129. (2) DALASILE MPE M ID NO 4103225159084. (3) DISTRICT: WYNBERG. POSTAL ADDRESS: 99 NEW FLATS, LANGA, 7455 C/O CATA - INTERTOWNSHIPS NY99 - 18, GUGULETU, 7750. (4) NEW APPLICATION. (5) 1 X 15 PASSENGERS. (6) THE CONVEYANCE OF TAXI PASSENGERS. (7) AUTHORITY: FROM LANGA TO GUGULETU

AS YOU COME OUT OF THE TAXI RANK. TURN LEFT TO WASHINGTON ROAD, JOIN THE CIRCLE GO STRAIGHT TO THE TRAFFIC LIGHTS AND TURN RIGHT TO VANGUARD DRIVE CROSS THE TRAFFIC LIGHTS AND TURN LEFT TO JOIN N2, TURN LEFT TO MODDERDAM ROAD REACH THE TRAFFIC LIGHTS, TURN RIGHT VALHALAH DRIVE, DRIVE OVER THE BRIDGE AND JOIN NY1. GO ALONG NY1 TURN LEFT TO NY3A JOIN KURNOFF ROAD TURN LEFT AGAIN TO EMMS DRIVE TURN RIGHT TO THE NYANGA TAXI RANK. FROM LANGA TO NYANGA

AS YOU COME OUT OF THE TAXI RANK, TURN LEFT TO WASHINGTON ROAD, JOIN THE CIRCLE GO STRAIGHT TO THE TRAFFIC LIGHTS AND TURN RIGHT TO VANGUARD DRIVE CROSS THE TRAFFIC LIGHTS AND TURN LEFT TO JOIN N2 TURN LEFT TO MODDERDAM ROAD REACH THE TRAFFIC LIGHTS TURN RIGHT TO VALHALLAH DRIVE, DRIVE OVER THE BRIDGE AND JOIN NY1. GO ALONG NY1 AND REACH THE FIRST ROBOTS, FROM THE ROBOTS TURN LEFT TO NY108 AND TURN RIGHT TO NY6 AND TURN LEFT TO NY5 AND TURN RIGHT TO NY78. YOU TURN

LEFT TO THE ROBOTS THEN TO TERMINUS ROAD TURN RIGHT TO EMMS DRIVE THEN TURN LEFT TO THE NYANGA TAXI RANK.
FROM LANGA TO HARARI

FROM LANGA TO WASHINGTON TURN RIGHT TO VANGUARD DRIVE, RIGHT OVER THE ROBOTS TURN LEFT JOIN N2. TURN RIGHT TO BORCHARDS QUARRY DRIVE ALONG BORCHARDS QUARRY TURN LEFT TO KLIPFONTEIN ROAD, JOIN MAHOVE DRIVE TURN LEFT TO LANSDOWNE ROAD. TURN LEFT TO HOZA TURN RIGHT TO HOZA ROAD AND TURN LEFT TO LANSDOWNE ROAD TURN RIGHT TO SWARTKLIP ROAD TURN LEFT TO PAMA TURN RIGHT TO MAKABENI ROAD, TURN RIGHT TO NCWADI CRESCENT, TURN LEFT TO SPINE ROAD TURN LEFT TO LWANDLE ROAD, TURN RIGHT TO MONDISI ROAD TURN ABOUT TO MONGISI ROAD TO LWANDLE TURN RIGHT TO HLONELA STREET, TURN RIGHT TO FUNZA STREET TURN LEFT TO NCUMO ROAD. TURN LEFT TO BUKWAYO ROAD AND RETURN.

FROM LANGA TO MAKHASA

FROM LANGA RANK TO WASHINGTON ROAD TURN RIGHT TO VANGUARD DRIVE RIDE OVER THE TRAFFIC LIGHTS AND TURN LEFT TO JOIN SETTLERS WAY, TURN LEFT TO MEW WAY AND DRIVE ALONG MEW WAY AND JOIN THE SWARTKLIP ROAD, TURN LEFT TO PAMA ROAD. TURN LEFT TO TURN RIGHT TO LANSDOWNE ROAD RIDE ALONG THE LANSDOWNE ROAD AND TURN RIGHT TO HLIKA ROAD AND TURN LEFT TO SISULU ROAD AND RETURN.
LANGA TO DELFT

FROM LANGA TO WASHINGTON TURN RIGHT TO VANGUARD DRIVE OVER THE TRAFFIC LIGHT AND TURN LEFT TO JOIN THE SETTLERS WAY TURN LEFT TO BORCHARDS QUARRY TURN RIGHT ALONG BORCHARDS QUARRY DRIVE AND TURN LEFT TO KLIPFONTEIN ROAD, LANSDOWNE ROAD AND TURN LEFT TO SYMPHONY WAY DRIVE OVER THE BRIDGE JOIN THE BELT HOF STREET TO RANK AND RETURN.

OP.1531156. (2) CAPE TOWN LODGE CC ID NO 200104619623. (3) DISTRICT: CAPE TOWN. POSTAL ADDRESS: P.O. BOX 6864, ROGGEBAAI, 8012. (4) NEW APPLICATION. (5) 1 X 5 PASSENGERS. (6) THE CONVEYANCE OF TOURISTS. (7) AUTHORITY:

FROM 101 BUITENGRACHT STREET, CAPE TOWN TO V & A WATERFRONT, CAPE TOWN; CAPE TOWN INTERNATIONAL AIRPORT; BEACHES WITHIN A RADIUS OF 50 KM; SHOPPING MALLS WITHIN A RADIUS OF 50 KM; WINE REGIONS WITHIN A RADIUS OF 100 KM; GRAND WEST CASINO, GOODWOOD; CAPE TOWN TRAIN STATION AND ALL OTHER TRANSFERS WITHIN A 150 KM RADIUS AND RETURN.

OP.1531310. (2) WORLD FOCUS 219 CC ID NO 200307648823. (3) DISTRICT: KUILSRIVIER. POSTAL ADDRESS: 40 DEOTER STREET, TYGERVALLEY, 7536. (4) NEW APPLICATION. (5) 1 X 9 PASSENGERS. (6) THE CONVEYANCE OF TAXI PASSENGERS. (7) AUTHORITY: FROM PICK UP POINTS SITUATED WITHIN A RADIUS OF 100 KM FROM PLACE OF BUSINESS SITUATED AT 104 FORESTDALE VILLAS, OLD PAARL ROAD, BRACKENFELL TO POINTS WITHIN THE WESTERN CAPE AND RETURN.

OP.1531506. (2) EVANS BARBARA B ID NO 4801170539180. (3) DISTRICT: SIMONSTAD. POSTAL ADDRESS: 83 EASTLAKE DRIVE, PARK ISLAND, MARINA DA GAMA, 7945. (4) NEW APPLICATION. (5) 1 X 9 PASSENGERS. (6) THE CONVEYANCE OF TOURISTS. (7) AUTHORITY: FROM PICK UP POINTS SITUATED WITHIN A RADIUS OF 20 KM FROM PLACE OF BUSINESS SITUATED AT 83 EASTLAKE DRIVE, MARINA DA GAMA TO POINTS SITUATED WITHIN THE RSA AND RETURN.

OP.1531547. (2) THEUNISSEN CLIVE EDWARD ANTHONY C ID NO 6009165183083. (3) DISTRICT: WYNBERG. POSTAL ADDRESS: P.O. BOX 26639, HOUT BAY, 7872. (4) NEW APPLICATION. (5) 1 X 15 PASSENGERS. (6) THE CONVEYANCE OF TAXI PASSENGERS. (7) AUTHORITY:

26 - WYNBERG - HOUT BAY

FROM TAXI RANK AT WYNBERG RAILWAY STATION WYNBERG, LEFT INTO MAYNARD ROAD, LEFT INTO MAIN ROAD, RIGHT INTO CONSTANTIA ROAD, RIGHT INTO BROMMERSVLEI ROAD, LEFT INTO SOUTHERN CROSS DRIVE, LEFT INTO RHODES AVE, INTO MAIN ROAD, HOUT BAY, LEFT INTO IMIZAMO YETHO, LEFT INTO MAIN ROAD, RIGHT INTO VICTORIA ROAD, BACK INTO MAIN ROAD, INTO PRINCESS STREET, LEFT INTO NORTHSORE ROAD INTO HOUT BAY HARBOUR AND RETURN.

295 - WYNBERG - RETREAT

FROM TAXI RANK AT WYNBERG RAILWAY STATION, INTO MAYNARD ROAD, LEFT INTO MAIN ROAD, STRAIGHT DOWN MAIN ROAD, LEFT INTO ZWAANS ROAD, LEFT INTO RETREAT RAILWAY STATION AND RETURN SUBJECT TO THE CONDITION THAT NO PASSENGERS ARE PICKED UP AT RETREAT

RAILWAY STATION.

361 - WYNBERG - HOUT BAY

FROM TAXI RANK AT WYNBERG RAILWAY STATION WYNBERG, LEFT INTO MAYNARD ROAD, LEFT INTO MAIN ROAD, RIGHT INTO CONSTANTIA ROAD, RIGHT INTO BROMMERSVLEI ROAD, LEFT INTO SOUTHERN CROSS DRIVE, LEFT INTO RHODES AVE, INTO MAIN ROAD HOUT BAY, RIGHT INTO DISA RIVER ROAD, LEFT INTO VALLEY ROAD, RIGHT INTO SPAR SHOP, LEFT INTO VICTORIA ROAD, RIGHT INTO KARBONKEL ROAD TO HOUT BAY TAXI RANK HOUT BAY AND RETURN.

225 HOUT BAY - WYNBERG

FROM TAXI RANK AT HOUT BAY HARBOUR INTO VICTORIA ROAD, INTO MINI MARKET HOUT BAY, RIGHT INTO VICTORIA ROAD, INTO PRINCESS STREET, INTO MAIN ROAD, INTO SHOPRITE BACK INTO MAIN ROAD, INTO VICTORIA ROAD, INTO EMPIRE ROAD, INTO VICTORIA ROAD, INTO MAIN ROAD, INTO IMIZAMO YETHU, RIGHT INTO MAIN ROAD, LEFT INTO RHODES AVENUE, INTO SOUTHERN CROSS DRIVE, INTO BROMMERSVLEI ROAD, LEFT INTO CONSTANTIA ROAD, LEFT INTO MAIN ROAD, RIGHT INTO STATION ROAD TO WYNBERG RAILWAY STATION AND RETURN.

OP.1531618. (2) SOUTHERN TRAILS ECO TOURISM CC ID NO 970834923. (3) DISTRICT: CAPE TOWN. POSTAL ADDRESS: MONEX HOUSE 2ND FLOOR, 47 STRAND STREET, CAPE TOWN, 8000. (4) NEW APPLICATION. (5) 1 X 8 PASSENGERS. (6) THE CONVEYANCE OF OTHER. (7) AUTHORITY:

TOURISTS AND PRE BOOKED PASSENGERS -

FOR ECOLOGICAL TRAIL WALKS AND TOURS AND TRANSFERS -

1. FROM PICK UP POINTS SITUATED WITHIN A RADIUS OF 200 KM FROM PLACE OF BUSINESS SITUATED AT MONEX HOUSE 47, STRAND STREET, CAPE TOWN TO POINTS SITUATED WITHIN THE WESTERN PROVINCE AND RETURN.

2. FROM PICK UP POINTS SITUATED WITHIN A RADIUS OF 200 KM FROM PLACE OF BUSINESS SITUATED AT MONEX HOUSE, 47 STRAND STREET, CAPE TOWN TO POINTS WITHIN THE RSA AND RETURN.

3. FROM CAPE TOWN INTERNATIONAL AIRPORT TO PLACES OF ACCOMMODATION - HOTELS AND PICK UP FROM PLACE OF ACCOMMODATION TO ECOLOGICAL TRAIL WALKS AND RETURN.

OP.1531650. (2) DLAMBULO MNCEDI M ID NO 5610085790088. (3) DISTRICT: WYNBERG. POSTAL ADDRESS: ROOM D2 MAIN ROAD, MFULENI, 7100 C/O MR P S LAMANI BOKWE STREET, MOSSEL BAY, 6500. (4) NEW APPLICATION. (5) 1 X 15 PASSENGERS. (6) THE CONVEYANCE OF TAXI PASSENGERS. (7) AUTHORITY:

1. FROM TAXI RANK AT MAIN ROAD, MFULENI RIGHT INTO EERSTE RIVER WAY, RIGHT INTO SPINE ROAD, RIGHT INTO LANSDOWNE ROAD, INTO TAXI RANK AT SITE C KHAYELITSHA AND RETURN ALONG THE SAME ROUTE.

2. FROM TAXI RANK IN MAIN ROAD, MFULENI, RIGHT INTO EERSTE RIVER ROAD, LEFT INTO FOREST DRIVE, RIGHT INTO R102, LEFT INTO RYNEVELD ROAD TO EERSTE RIVER RAILWAY STATION, EERSTE RIVER AND RETURN ALONG THE SAME ROUTE.

OP.1531962. (2) SARASWATI INVESTMENT HOLDINGS CC ID NO 200007159223. (3) DISTRICT: KIMBERLEY. POSTAL ADDRESS: P.O. BOX 3461, CAPE TOWN, 8000. (4) NEW APPLICATION. (5) 1 X 7 PASSENGERS. (6) THE CONVEYANCE OF TOURISTS. (7) AUTHORITY:

FROM PICK UP POINTS SITUATED WITHIN A RADIUS OF 25 KM OF PLACE OF BUSINESS SITUATED AT 10 GRANTCHESTER COURT, TWILLEY ROAD, KENILWORTH TO POINTS WITHIN THE WESTERN CAPE PROVINCE AND RETURN.

OP.1531967. (2) SARASWATI INVESTMENT HOLDINGS CC ID NO 200007159223. (3) DISTRICT: KIMBERLEY. POSTAL ADDRESS: P.O. BOX 3461, CAPE TOWN, 8000. (4) NEW APPLICATION. (5) 1 X 7 PASSENGERS. (6) THE CONVEYANCE OF TOURISTS. (7) AUTHORITY:

FROM PICK UP POINTS SITUATED WITHIN A RADIUS OF 25 KM OF PLACE OF BUSINESS SITUATED AT 10 GRANTCHESTER COURT, TWILLEY ROAD, KENILWORTH TO POINTS WITHIN THE WESTERN CAPE PROVINCE AND RETURN.

OP.1531968. (2) SARASWATI INVESTMENT HOLDINGS CC ID NO 200007159223. (3) DISTRICT: KIMBERLEY. POSTAL ADDRESS: P.O. BOX 3461, CAPE TOWN, 8000. (4) NEW APPLICATION. (5) 1 X 7 PASSENGERS. (6) THE CONVEYANCE OF TOURISTS. (7) AUTHORITY:

FROM PICK UP POINTS SITUATED WITHIN A RADIUS OF 25 KM OF PLACE OF BUSINESS SITUATED AT 10 GRANTCHESTER COURT, TWILLEY ROAD, KENILWORTH TO POINTS WITHIN THE WESTERN CAPE PROVINCE AND RETURN.

OP.1531989. (2) FULL MOON TRADING 103 CC ID NO 200103451023. (3) DISTRICT: BELLVILLE. POSTAL ADDRESS: P.O. BOX 3815, TYGER VALLEY, 7536 C/O JOHANN LOMBARD 35 SIMONSIG SINGEL, KLEIN GROENENDAL, DE BRON, 7530. (4) NEW APPLICATION. (5) 1 X 10 PASSENGERS. (6) THE CONVEYANCE OF TOURISTS. (7) AUTHORITY:

FROM PICK UP POINTS SITUATED WITHIN A RADIUS OF 40 KM FROM PLACE OF BUSINESS SITUATED FROM OFFICE AT 15 SIMONSIG SINGEL, KLEIN GROENENDAL, DE

BRON TO PLACES WITHIN THE WESTERN CAPE AND RETURN.

OP.1531997. (2) SADIEN MOGAMAT SEDICK MS ID NO 7709095234083. (3) DISTRICT: WYNBERG. POSTAL ADDRESS: 4 VICTORY STREET, WYNBERG, 7800 C/O MR B I MISKEY P.O. BOX 5577, TYGERVALLEY, 7530. (4) NEW APPLICATION. (5) 1 X 4 PASSENGERS. (6) THE CONVEYANCE OF TOURISTS. (7) AUTHORITY: FROM POINTS SITUATED WITHIN A RADIUS OF 25 KM FROM HOLDER PLACE OF BUSINESS SITUATED AT 4 VICTORY STREET, WYNBERG TO POINTS SITUATED WITHIN THE BOUNDARIES OF THE RSA AND RETURN.

OP.1531998. (2) SADIEN MOGAMAT SEDICK MS ID NO 7709095234083. (3) DISTRICT: WYNBERG. POSTAL ADDRESS: 4 VICTORY STREET, WYNBERG, 7800 C/O MR B I MISKEY P.O. BOX 5577, TYGERVALLEY, 7530. (4) NEW APPLICATION. (5) 1 X 9 PASSENGERS. (6) THE CONVEYANCE OF TOURISTS. (7) AUTHORITY: FROM POINTS SITUATED WITHIN A RADIUS OF 25 KM FROM HOLDERS PLACE OF BUSINESS SITUATED AT 4 VICTORY STREET, WYNBERG TO POINTS SITUATED WITHIN THE BOUNDARIES OF THE RSA AND RETURN.

OP.1531999. (2) WEBER MAURICE M ID NO 4805075081081. (3) DISTRICT: CAPE TOWN. POSTAL ADDRESS: P.O. BOX 5, MAITLAND, 7404 C/O MR B I MISKEY P.O. BOX 5577, TYGERVALLEY, 7530. (4) NEW APPLICATION. (5) 1 X 4 PASSENGERS. (6) THE CONVEYANCE OF TOURISTS. (7) AUTHORITY: FROM POINTS SITUATED WITHIN A RADIUS OF 30 KM FROM HOLDERS PLACE OF BUSINESS SITUATED AT 334 VICTORIA ROAD, SALT RIVER TO POINTS SITUATED WITHIN THE BOUNDARIES OF THE WESTERN CAPE PROVINCE AND RETURN.

OP.1532015. (2) SEPTEMBER RICARDO CHARLES RC ID NO 7901095055085. (3) DISTRICT: ROBERTSON. POSTAL ADDRESS: DAHLIASTRAAT 4, PANORAMA, ROBERTSON, 6705. (4) NEW APPLICATION. (5) 1 X 10 PASSENGERS. (6) THE CONVEYANCE OF ORGANISED PARTIES. (7) AUTHORITY: VANAF PUNTE BINNE DIE LANDDROSDISTRIKTE VAN ROBERTSON NA PUNTE GELEë BINNE 'N RADIUS VAN 500 KM EN TERUG NA DIE PLEK WAAR DIE GROEP IN DIE EERSTE INSTANSIE OPGELAAI IS: ONDERWORPE AAN DIE UITDRUKLIKE VOORWAARDE DAT DIE VERVOER VAN SO 'N GROEP SLEGS ONDERNEEM MAG WORD INDIEN DIESELFDE GROEP AS 'N EENHEID DIE HEEN- EN TERUGREIS ONDERNEEM MET DIE UITSLUITLIKE GEMEENSKAPLIKE DOEL OM EEN OF MEER VAN DIE VOLGENDE BY TE WOON:

- (I) 'N TROUE;
- (II) 'N BEGRAFNIS;
- (III) 'N GODSDIENSTIGE BYEENKOMS;
- (IV) 'N SPORTBYEENKOMS, HETSY AS DEELNEMERS OF AS TOESKOUERS;
- (V) 'N PIEKNIK OF ENIGE ANDER SOORTGELYKE VORM VAN GEORGANISEERDE VERMAAK OF ONTSPANNING.

OP.1532016. (2) SEPTEMBER RICARDO CHARLES RC ID NO 7901095055085. (3) DISTRICT: ROBERTSON. POSTAL ADDRESS: DAHLIASTRAAT 4, PANORAMA, ROBERTSON, 6705. (4) NEW APPLICATION. (5) 1 X 15 PASSENGERS. (6) THE CONVEYANCE OF ORGANISED PARTIES. (7) AUTHORITY: VANAF PUNTE BINNE DIE LANDDROSDISTRIKTE VAN ROBERTSON NA PUNTE GELEë BINNE 'N RADIUS VAN 500 KM EN TERUG NA DIE PLEK WAAR DIE GROEP IN DIE EERSTE INSTANSIE OPGELAAI IS: ONDERWORPE AAN DIE UITDRUKLIKE VOORWAARDE DAT DIE VERVOER VAN SO 'N GROEP SLEGS ONDERNEEM MAG WORD INDIEN DIESELFDE GROEP AS 'N EENHEID DIE HEEN- EN TERUGREIS ONDERNEEM MET DIE UITSLUITLIKE GEMEENSKAPLIKE DOEL OM EEN OF MEER VAN DIE VOLGENDE BY TE WOON:

- (I) 'N TROUE;
- (II) 'N BEGRAFNIS;
- (III) 'N GODSDIENSTIGE BYEENKOMS;
- (IV) 'N SPORTBYEENKOMS, HETSY AS DEELNEMERS OF AS TOESKOUERS;
- (V) 'N PIEKNIK OF ENIGE ANDER SOORTGELYKE VORM VAN GEORGANISEERDE VERMAAK OF ONTSPANNING.

OP.1532025. (2) CONNORS ROBIN R ID NO 4102195047089. (3) DISTRICT: SIMONSTAD. POSTAL ADDRESS: P.O. BOX 30122, TOKAI, 7966. (4) NEW APPLICATION. (5) 1 X 10 PASSENGERS. (6) THE CONVEYANCE OF TAXI PASSENGERS. (7) AUTHORITY: 1. FROM KOMMETJIE TO PICK UP POINTS ANYWHERE IN THE WESTERN CAPE AND RETURN AND PICK UP FROM AIRPORT. 2. WESTERN CAPE AND GARDEN ROUTE.

OP.1532094. (2) BRUINERS JUMATH J ID NO 5711175080081. (3) DISTRICT: GOODWOOD. POSTAL ADDRESS: 29 VENTURA STREET, KENSINGTON, 7405 C/O MUTUAL TAXI ASSOCIATION 29 VENTURA STRAAT, KENSINGTON, 7405. (4) NEW APPLICATION. (5) 1 X 15 PASSENGERS. (6) THE CONVEYANCE OF TAXI PASSENGERS. (7) AUTHORITY: 129 MUTUAL STATION - RICHWOOD

OP.1532121. (2) EXCAPE GOLF TOURS CC ID NO 200206242323. (3) DISTRICT: WYNBERG. POSTAL ADDRESS: P.O. BOX 254, BERGVLIET, 7864. (4) NEW APPLICATION. (5) 1 X 4 PASSENGERS. (6) THE CONVEYANCE OF TOURISTS. (7) AUTHORITY: FROM PICK UP POINTS SITUATED WITHIN A RADIUS OF 40 KM OF PLACE OF BUSINESS AT SUITE 112, TOKAI VILLAGE, VANS ROAD, TOKAI TO POINTS WITHIN THE WESTERN CAPE PROVINCE AND RETURN. WITHIN SOUTH AFRICA.

OP.1532135. (2) DANIELS WILLEM W ID NO 4908065049082. (3) DISTRICT: CLANWILLIAM. POSTAL ADDRESS: POSBUS 127, EENDEKUIL, 7335. (4) NEW APPLICATION. (5) 1 X 15 PASSENGERS. (6) THE CONVEYANCE OF TAXI PASSENGERS. (7) AUTHORITY: (A) HUURMOTORPASSASIER EN HUL PERSOONLIKE BAGASIE - 879: CITRUSDAL - CITRUSDAL

VANAF TAXI STAANPLEK GELEë TE SPAR SUPERMARK, HOOFSTRAAT CITRUSDAL NA PUNTE GELEë BINNE DIE WOONGEBIEDE GELEë BINNE DIE MUNISIPALE GEBIED VAN CITRUSDAL EN TERUG. E60: CITRUSDAL - PLASE R303 CITRUSDAL

VANAF TAXI STAANPLEK TE VOORTREKKERSTRAAT CITRUSDAL, LINKS IN R303 NA PLASE KLEINPLAAS, KLOMPIE WABOOM, EILANDSKLOOF, MORESON, TOPDRIF, FAIRVIEW, ELENDALE, BOPLAAS, FONTEINHOUT, APPOLTO EN LENTELUS GELEë TE CITRUSDAL EN TERUG OOR DIESELFDE ROETE. E61: CITRUSDAL - PAD 539 CITRUSDAL

VANAF TAXI STAANPLEK TE VOORTREKKERSTRAAT CITRUSDAL, REGUIT AAN MET MUNISIPALE PAD 539 NA PLASE MIDDELPOS, RIVIERPLAAS, FONTEINTJIE, 7 OLIENE, EBENHEZER, KLEINVLEI, OUKRAAL, SEWARTVLEI, NOORDHOEK, WINDHOEK, VAALDAM, KAMELVLEI, VOORSLAGRUG, GROOTFONTEIN, BIESIEVLAK, PLATKLOOF, UITVLUG, ROOINEK, THEERIVIER, WAG 'N BIETJIE, SILVERSPURIT, WITBEKKIE, MIDDELPLAAS, TARAKAMA EN KEEROM GELEë TE CITRUSDAL EN TERUG OOR DIESELFDE ROETE. E62: CITRUSDAL - PLASE PAD 2215 CITRUSDAL

VANAF TAXI STAANPLEK TE VOORTREKKERSTRAAT CITRUSDAL, REGS IN R303, LINKS IN MUNISIPALE PAD 2215 NA PLASE WABOOMSKRAAL, GEELHOUTKLOOF, KREDOUW, LATJIESKLOOF, WARMBAD, GROENTELEMOENKLOOF, STEELWATERS, SEDERSIG, OFIFANTSRUS, TWEEFONTEIN, GROENVLEI EN VLEGVELD GELEë TE CITRUSDAL EN TERUG OOR DIESELFDE ROETE. E63: CITRUSDAL - PLASE N7 CITRUSDAL

VANAF TAXI STAANPLEK TE VOORTREKKERSTRAAT CITRUSDAL, REGS IN R303, REGS IN N7 NA PLASE KLAUERVLEI, DIE POORT, ROBYN, VREDE, ARBEIDSGENOT, KARRINGHOOGTE EN PROEFPLAAS GELEë TE CITRUSDAL EN TERUG OOR DIESELFDE ROETE. E64: CITRUSDAL - PLASE MUNISIPALE PAD 2175 CITRUSDAL

VANAF TAXI STAANPLEK TE VOORTREKKERSTRAAT CITRUSDAL, REGS IN R303, LINKS IN N7, REGS IN MUNISIPALE PAD 2175 NA PLASE KREDOUWKRAANS, HEKSRIIVIER, PATRYSBERG, BRAKFONTEIN, AGTERLAND, ROOIHOOGTE DEMEUL EN HOUTKAPER GELEë TE CITRUSDAL EN TERUG OOR DIESELFDE ROETE.

OP.1532140. (2) WOWO NAMNTU N ID NO 5906115866082. (3) DISTRICT: WYNBERG. POSTAL ADDRESS: SITE C, ROOM B543A, KHAYELITSHA, 7784. (4) NEW APPLICATION. (5) 1 X 14 PASSENGERS. (6) THE CONVEYANCE OF TAXI PASSENGERS. (7) AUTHORITY: FROM SITE C TO LANSDOWNE ROAD LEFT TO MEW WAY THEN LEFT TO N2, LEFT TO R300 TO N1 TO BEAUFORT WEST TO R61 TO DURBAN AND RETURN.

OP.1532144. (2) SIMONS HENRY JACQUES HJ ID NO 7010145571081. (3) DISTRICT: CALEDON. POSTAL ADDRESS: STERLING STREET 56, BERGSIG, CALEDON, 7230. (4) NUWE AANSOEK. (5) 1 X 10 PASSENGERS. (6) THE CONVEYANCE OF OTHER. (7) AUTHORITY: WESTERN CAPE HOTEL AND SPA STAFF - STERLING STRAAT OP REGS IN MINETOBA STRAAT IN WEER UIT MINETOBA STRAAT UIT IN STERLINGSTRAAT OP, DRAAI LINKS IN KOALISIE STREET REGOP NA DANIEL STALLENBERGSTRAAT NA HOOFSTRAAT EN DAN WEER REGS NA 8STE LAAN IN ZAMBIZIE STRAAT IN EN WEER LINKS NA KASTEEL STRAAT IN DIE RIGTING VAN RAVENSTRAAT, REGS EN DAN WEER REGS NA 5DE LAAN DEUR 4DE LAAN NA 1STE LAAN TOE. NA UITSIG NA BLOUKRANS WEG LINKS NA REIERLAAN EN DAN WEER REGS NA SYSIE LAAN NA REIERLAAN WEER IN BLOUKRANS WEG LINKS NA ARENDSTRAAT RY UIT UITSIG NA N2 NA ARABELLA.

TYD: 05H00; 13H00; 22H00

OP.1532207. (2) W.C.L. TRADING CC ID NO 200007340823. (3) DISTRICT: CAPE TOWN. POSTAL ADDRESS: P.O. BOX 43245, WOODSTOCK, 7915 C/O TIENNIE MACFARLANE 1 PLEIN STREET, WOODSTOCK, 7925. (4) NEW APPLICATION. (5) 1 X 4 PASSENGERS. (6) THE CONVEYANCE OF TAXI PASSENGERS. (7) AUTHORITY: 1. WITHIN AN AREA WITH A RADIUS OF 5 KM OF CAPE TOWN CITY CENTRE. 2. FROM CAPE TOWN CITY CENTRE TO POINTS WITHIN A RADIUS OF 150 KM AND RETURN.

OP.1532208. (2) W.C.L. TRADING CC ID NO 200007340823. (3) DISTRICT: CAPE TOWN. POSTAL ADDRESS: P.O. BOX 43245, WOODSTOCK, 7915 C/O TIENNIE MACFARLANE 1 PLEIN STREET, WOODSTOCK, 7925. (4) NEW APPLICATION. (5) 1 X 4 PASSENGERS. (6) THE CONVEYANCE OF TAXI PASSENGERS. (7) AUTHORITY: 1. WITHIN AN AREA WITH A RADIUS OF 5 KM OF CAPE TOWN CITY CENTRE. 2. FROM CAPE TOWN CITY CENTRE TO POINTS WITHIN A RADIUS OF 150 KM AND RETURN.

OP.1532209. (2) W.C.L. TRADING CC ID NO 200007340823. (3) DISTRICT: CAPE TOWN. POSTAL ADDRESS: P.O. BOX 43245, WOODSTOCK, 7915 C/O TIENNIE MACFARLANE 1 PLEIN STREET, WOODSTOCK, 7925. (4) NEW APPLICATION. (5) 1 X 4 PASSENGERS. (6) THE CONVEYANCE OF TAXI PASSENGERS. (7) AUTHORITY: 1. WITHIN AN AREA WITH A RADIUS OF 5 KM OF CAPE TOWN CITY CENTRE. 2. FROM CAPE TOWN CITY CENTRE TO POINTS WITHIN A RADIUS OF 150 KM AND RETURN.

OP.1532210. (2) W.C.L. TRADING CC ID NO 200007340823. (3) DISTRICT: CAPE TOWN. POSTAL ADDRESS: P.O. BOX 43245, WOODSTOCK, 7915 C/O TIENNIE MACFARLANE 1 PLEIN STREET, WOODSTOCK, 7925. (4) NEW APPLICATION. (5) 1 X 4 PASSENGERS. (6) THE CONVEYANCE OF TAXI PASSENGERS. (7) AUTHORITY: 1. WITHIN AN AREA WITH A RADIUS OF 5 KM OF CAPE TOWN CITY CENTRE. 2. FROM CAPE TOWN CITY CENTRE TO POINTS WITHIN A RADIUS OF 150 KM OF CAPE TOWN AND RETURN.

OP.1532211. (2) W.C.L. TRADING CC ID NO 200007340823. (3) DISTRICT: CAPE TOWN. POSTAL ADDRESS: P.O. BOX 43245, WOODSTOCK, 7915 C/O TIENNIE MACFARLANE 1 PLEIN STREET, WOODSTOCK, 7925. (4) NEW APPLICATION. (5) 1 X 4 PASSENGERS. (6) THE CONVEYANCE OF TAXI PASSENGERS. (7) AUTHORITY: 1. WITHIN AN AREA WITH A RADIUS OF 5 KM OF CAPE TOWN CITY CENTRE. 2. FROM CAPE TOWN CITY CENTRE TO POINTS WITHIN A RADIUS OF 150 KM OF CAPE TOWN AND RETURN.

OP.1532212. (2) W.C.L. TRADING CC ID NO 200007340823. (3) DISTRICT: CAPE TOWN. POSTAL ADDRESS: P.O. BOX 43245, WOODSTOCK, 7915 C/O TIENNIE MACFARLANE 1 PLEIN STREET, WOODSTOCK, 7925. (4) NEW APPLICATION. (5) 1 X 4 PASSENGERS. (6) THE CONVEYANCE OF TAXI PASSENGERS. (7) AUTHORITY: 1. WITHIN AN AREA WITH A RADIUS OF 5 KM OF CAPE TOWN CITY CENTRE. 2. FROM CAPE TOWN CITY CENTRE TO POINTS WITHIN A RADIUS OF 150 KM OF AND RETURN.

OP.1532213. (2) W.C.L. TRADING CC ID NO 200007340823. (3) DISTRICT: CAPE TOWN. POSTAL ADDRESS: P.O. BOX 43245, WOODSTOCK, 7915 C/O TIENNIE MACFARLANE 1 PLEIN STREET, WOODSTOCK, 7925. (4) NEW APPLICATION. (5) 1 X 4 PASSENGERS. (6) THE CONVEYANCE OF TAXI PASSENGERS. (7) AUTHORITY: 1. WITHIN AN AREA WITH A RADIUS OF 5 KM OF CAPE TOWN CITY CENTRE. 2. FROM CAPE TOWN CITY CENTRE TO POINTS WITHIN A RADIUS OF 150 KM OF AND RETURN.

OP.1532233. (2) AUTOCAVAN CC ID NO 890955123. (3) DISTRICT: CAPE TOWN. POSTAL ADDRESS: P.O. BOX 27468, RHINE ROAD, SEA POINT, 8050. (4) NEW APPLICATION. (5) 1 X 10 PASSENGERS. (6) THE CONVEYANCE OF TOURISTS. (7) AUTHORITY: FROM PICK UP POINTS SITUATED WITHIN A RADIUS OF 75 KM FROM PLACE OF BUSINESS SITUATED AT CENTURION HOTEL SUITE 1, CNR MAIN AND FRERE ROAD, SEA POINT TO POINTS SITUATED WITHIN THE WESTERN AND EASTERN CAPE AND RETURN.

OP.1532234. (2) AUTOCAVAN CC ID NO 890955123. (3) DISTRICT: CAPE TOWN. POSTAL ADDRESS: P.O. BOX 27468, RHINE ROAD, SEA POINT, 8050. (4) NEW APPLICATION. (5) 1 X 10 PASSENGERS. (6) THE CONVEYANCE OF TOURISTS. (7) AUTHORITY: FROM PICK UP POINTS SITUATED WITHIN A RADIUS OF 75 KM FROM PLACE OF BUSINESS SITUATED AT CENTURION HOTEL SUITE 1, CNR MAIN AND FRERE ROAD, SEA POINT TO POINTS SITUATED WITHIN THE WESTERN AND EASTERN CAPE AND RETURN.

OP.1532235. (2) KHABELE LERATO DANIEL LD ID NO 5210075713081. (3) DISTRICT: CAPE TOWN. POSTAL ADDRESS: 21 ST GEORGE ROAD, GREEN POINT, 8001 C/O MR E P HOORN 72 HOCKEY CRESCENT, BEACON VALLEY, MITCHELL'S PLAIN, 7785. (4) NEW APPLICATION. (5) 1 X 4 PASSENGERS. (6) THE CONVEYANCE OF

TAXI PASSENGERS. (7) AUTHORITY:
FROM CITY BOWL WITHIN A RADIUS OF 100 KM AND RETURN.

OP.1532236. (2) HIS EXCELLENCE MANAGEMENT SERVICES PTY ID NO 200100424907. (3) DISTRICT: STRAND. POSTAL ADDRESS: P.O. BOX 2234, SOMERSET WEST, 7129. (4) NEW APPLICATION. (5) 1 X 6 PASSENGERS. (6) THE CONVEYANCE OF TOURISTS. (7) AUTHORITY:
FROM POINTS WITHIN A RADIUS OF 50 KM FROM PLACE OF BUSINESS AT 16 MICAU STREET, STRAND TO DESTINATIONS WITHIN THE BORDERS OF THE WESTERN CAPE AND RETURN.

OP.1532237. (2) EBRAHIM & FOFLONKER M Z & F MZ ID NO 7806275113085. (3) DISTRICT: CAPE TOWN. POSTAL ADDRESS: 14 COLERIDGE ROAD, SALT RIVER, 7925 C/O G C MALUKA & ASSOCIATES POSBUS 839, BELLVILLE, 7530. (4) NEW APPLICATION. (5) 1 X 9 PASSENGERS. (6) THE CONVEYANCE OF TOURISTS. (7) AUTHORITY:
FROM POINTS WITHIN A RADIUS OF 35 KM FROM 14 COLRIDGE ROAD, SALT RIVER TO PONTS WITHIN THE WESTERN CAPE PROVINCE AND RETURN.

OP.1532264. (2) LAMOHR ROYSTON JUNIOR RJ ID NO 6907115047086. (3) DISTRICT: SIMONSTAD. POSTAL ADDRESS: 19 MOSSIE CRESCENT, PELIKAN PARK, 7945. (4) NEW APPLICATION. (5) 1 X 14 PASSENGERS. (6) THE CONVEYANCE OF OTHER. (7) AUTHORITY:
LEERDERS -
VANAF NOORDHOEK EN REDHILL IN SIMONSTAD DISTRIK NA EN VAN SKOLE KLEINBERG, MARINE PRIM EN OCEAN VIEW SS.
SOGGENS OPTEL 7 - 8H00 EN MIDDAG 14H00 - 15H00 NET SKOOLDAE.
VANAF NOORDHOEK SIRKEL EN CAFE NA PRIMÊRE SKOLE KLEINBERG EN MARINE EN SEKONDÊRE SKOOL OCEAN VIEW.

OP.1532265. (2) LAMOHR ROYSTON JUNIOR RJ ID NO 6907115047086. (3) DISTRICT: SIMONSTAD. POSTAL ADDRESS: 19 MOSSIE CRESCENT, PELIKAN PARK, 7945. (4) NEW APPLICATION. (5) 1 X 33 PASSENGERS. (6) THE CONVEYANCE OF OTHER. (7) AUTHORITY:
LEERDERS -
WILD GARDEN/FIJNBOS EN WALSH ACRES NA DIE BRON PRIMÊRE SKOOL EN VANAF HOUTBAAI - AANSLUITING, BRAKFRONTEIN-AFDRAAI, SPRINGERSKUIL, OUDEKRAAL-AFDRAAI, DOORNKRAAL-AFDRAAI, BUSKLOOF-AFDRAAI, REMHOOGTE GOOD-HOPE AFDRAAI EN KLEINRIVIER KLOOF - AFDRAAI NA DIE BRON PRIMÊRE SKOOL.

OP.1532298. (2) APRIL CORNELIUS ABRAHAM CA ID NO 4808085152017. (3) DISTRICT: WYNBERG. POSTAL ADDRESS: 12 RIETHAAN ROAD, ROCKLANDS, MITCHELLS PLAIN, 7785. (4) NEW APPLICATION. (5) 1 X 15 PASSENGERS. (6) THE CONVEYANCE OF TAXI PASSENGERS. (7) AUTHORITY:
331 LOTUS RIVER - WYNBERG

FROM TAXI RANK AT BUCK ROAD, LOTUS RIVER, ALONG BUCK ROAD, LEFT INTO KLIP ROAD, RIGHT INTO DE WET ROAD, LEFT INTO OTTERY ROAD, INTO BRISBANE ROAD, LEFT INTO BROAD ROAD, LEFT INTO TAXI TERMINUS AT WYNBERG RAILWAY STATION WYNBERG AND RETURN ALONG THE SAME ROUTE.
332 LOTUS RIVER - WYNBERG

FROM TAXI RANK AT BUCK ROAD, LOTUS RIVER, ALONG BUCK ROAD, LEFT INTO KLIP ROAD, RIGHT INTO ZEEKOEI ROAD, LEFT INTO PLANTATION ROAD, LEFT INTO OTTERY ROAD, INTO BRISBANE ROAD, LEFT INTO BROAD ROAD, RIGHT INTO TAXI TERMINUS AT WYNBERG RAILWAY STATION, WYNBERG AND RETURN ALONG THE SAME ROUTE.
362 OTTERY - WYNBERG

FROM TAXI RANK IN HECTOR ROAD, OTTERY INTO GEORGE WAY, INTO OTTERY ROAD, INTO BRISBANE ROAD, LEFT INTO BROAD ROAD, LEFT INTO WYNBERG TAXI RANK, WYNBERG AND RETURN ALONG THE SAME ROUTE SUBJECT TO THE CONDITION THAT THIS AUTHORITY IS ONLY UTILISED DURING PEAK PERIODS.
363 OTTERY - LOTUS RIVER

FROM OTTERY RAILWAY STATION INTO PLANTATION ROAD WHICH BECOMES MONTAGU'S GIFT, LEFT INTO KLIP ROAD, RIGHT INTO ZEEKOEI ROAD, LEFT INTO 5TH AVENUE, INTO BUCK ROAD LOTUS RIVER AND RETURN AS FOLLOWS: LEFT INTO KLIP ROAD, RIGHT INTO DE WET ROAD, LEFT INTO OTTERY ROAD, LEFT INTO PLANTATION ROAD TO OTTERY RAILWAY STATION SUBJECT TO THE CONDITION THAT THIS AUTHORITY IS ONLY UTILISED DURING AFTERNOON PEAK PERIODS.
364 LOTUS RIVER - PLUMSTEAD

FROM TAXI RANK IN BUCK ROAD, LOTUS RIVER, LEFT INTO 5TH AVENUE, RIGHT INTO VICTORIA ROAD, RIGHT INTO PRINCE GEORGE DRIVE, LEFT INTO VICTORIA ROAD, RIGHT INTO SOUTHFIELD ROAD, RIGHT INTO STATION ROAD TO PLUMSTEAD RAILWAY STATION AND RETURN ALONG THE SAME ROUTE SUBJECT TO THE CONDITION THAT PASSENGERS ARE ONLY DROPPED OFF AT PLUMSTEAD RAILWAY STATION.
365 LOTUS RIVER - RETREAT

 FROM TAXI RANK IN BUCK ROAD, LOTUS RIVER, LEFT INTO 5TH AVENUE, INTO RETREAT ROAD, RIGHT INTO CONCERT BOULEVARD, INTO STATION ROAD, RETREAT RAILWAY STATION AND RETURN ALONG THE SAME ROUTE SUBJECT TO THE FOLLOWING CONDITIONS: 1. THAT NO PASSENGERS BE PICKED UP ALONG 5H AVENUE BETWEEN VICTORIA ROAD AND PERTH ROAD; 2. THAT NO PASSENGERS ARE PICKED UP AT RETREAT RAILWAY STATION AND; 3. NO PASSENGERS BE PICKED UP AT THE CORNER OF 12TH AVENUE AND RETREAT ROADS.
 344 LOTUS RIVER - HANOVER PARK

 FROM TAXI RANK AT BUCK ROAD, LOTUS RIVER, INTO 5TH AVENUE, LEFT INTO STRANDFONTEIN ROAD, LEFT INTO NEW OTTERY ROAD, RIGHT INTO OLD STRANDFONTEIN ROAD, AROUND WETTON CIRCLE, INTO LANSDOWNE ROAD, RIGHT INTO BLOMVLEI ROAD, LEFT INTO HANOVER PARK AVENUE, RIGHT INTO SURRAN ROAD HANOVER PARK AND RETURN SUBJECT TO THE CONDITION THAT NO PASSENGERS ARE PICKED UP IN SURRAN ROAD, HANOVER PARK SUBJECT TO THE CONDITION THAT NO PARKING TAKES PLACE IN OTTERY ROAD AT THE OTTERY HYPERMARKET.
 373 LOTUS RIVER - MITCHELL'S PLAIN

 FROM TAXI RANK AT BUCK ROAD, LOTUS RIVER LEFT INTO 5TH AVENUE, RIGHT INTO STRANDFONTEIN ROAD, LEFT INTO SPINE ROAD, LEFT INTO KATDORING ROAD TO TAXI RANK AT TOWN CENTRE, MITCHELL'S PLAIN AND RETURN ALONG THE SAME ROUTE.
 374 EERSTE RIVER - EERSTE RIVER

 FROM EERSTE RIVER STATION, INTO VAN RHYNEVELDT STREET, LEFT INTO STRAND STREET, RIGHT INTO PLEIN STREET TO GRAND CENTRAL SHOPPING CENTRE, BACK INTO PLEIN STREET, LEFT INTO STRAND STREET, LEFT INTO SERVICE ROAD, LEFT INTO CITY CENTRE SHOPPING CENTRE, LEFT INTO FOREST DRIVE, ALONG FOREST DRIVE, TURN LEFT INTO MERRY GOLD ROAD, HILLCREST, TURN RIGHT INTO BLUE DOWNS AVENUE, RIGHT INTO DELPHINIUM STREET, LEFT INTO GOLDSTEIN STREET, RIGHT INTO BLOKOM STREET, FOREST HEIGHTS AND RETURN AS FOLLOWS: LEFT INTO ADERNAUDRA STREET, RIGHT INTO GEELHOUT STREET, RIGHT INTO VAN STER STREET, RIGHT INTO BLOKOM STREET, LEFT INTO PRUNIS STREET, LEFT INTO FOREST DRIVE, RIGHT INTO STRAND STREET, LEFT INTO VAN RHYNEVELD STREET TO EERSTE RIVER STATION.

ROUTES SUBJECT TO THE FOLLOWING CONDITIONS:

- A. THAT NO PASSENGERS ARE PICKED UP AT ANY OTHER TAXI RANK.
 B. THE VEHICLE MUST BE REGISTERED IN THE NAME OF THE PERMIT HOLDER.
 C. THE HOLDER OF THIS PERMIT IS PROHIBITED FROM ENTERING INTO ANY AGREEMENT WHEREBY ANOTHER PARTY IS PERMITTED TO UNDERTAKE ROAD TRANSPORTATION FOR OWN GAIN UNDER AUTHORITY OF THIS PERMIT.
 D. THE COMPLETE ROUTE MUST BE TRAVERSED AND NOT ONLY A PORTION OF IT.

OP.1532323. (2) KEBE MONWABISI JOHNSON MJ ID NO 5707076119085. (3) DISTRICT: CAPE TOWN. POSTAL ADDRESS: 42360 KHAWULEZA STREET, MAKHAZA, KHAYELITSHA, 7784 C/O MR E P HOORN 72 HOCKEY CRESCENT, BEACON VALLEY, MITCHELL'S PLAIN, 7785. (4) NEW APPLICATION. (5) 1 X 4 PASSENGERS. (6) THE CONVEYANCE OF TAXI PASSENGERS. (7) AUTHORITY: CITY BOWL WITHIN A RADIUS OF 100 KM AND RETURN.

OP.1532431. (2) ROODT BRENT PATRICK NEIL BPN ID NO 7603225078082. (3) DISTRICT: WYNBERG. POSTAL ADDRESS: 6 FOURTH AVENUE, VANGUARD ESTATE, 7764 C/O TRANSPORT LIASON CENTRE CC SUITE 156, PRIVATE BAG X103, N1 CITY, 7460. (4) NEW APPLICATION. (5) 1 X 16 PASSENGERS. (6) THE CONVEYANCE OF TOURISTS. (7) AUTHORITY:
 FROM PICK UP POINTS SITUATED WITHIN A RADIUS OF 20 KILOMETRES FROM PLACE OF BUSINESS SITUATED AT 6 4TH AVENUE, VANGUARD ESTATE TO POINTS SITUATED WITHIN THE WESTERN CAPE PROVINCE AND RETURN.
 SUBJECT TO THE CONDITION THAT:
 (A) NO COMMUTER SERVICES, INTERCITY SERVICES AND INTERTOWN SERVICES OPERATED IN ACCORDANCE WITH A TIME TABLE WILL BE UNDERTAKEN BY THE HOLDER OF THIS PERMIT IN TERMS OF THIS AUTHORITY FROM ANY POINTS REFERRED TO IN THE SAID AUTHORITY TO ANY OTHER POINT REFERRED TO THEREIN.
 (B) THE TOURISTS TRAVEL IN A GROUP AND THAT ALL TOURISTS COMPRISING SUCH A GROUP SHALL EMBARK AND DISEMBARK AS A GROUP AT THE SAME POINT NOTWITHSTANDING THE FACT THAT THE POINT OF EMBARKATION MAY DIFFER FROM THE POINT OF DISEMBARKATION.
 (C) WHENEVER THE TOURIST ACT REQUIRES A GUIDE TO ACCOMPANY A GROUP OF TOURISTS, SUCH GUIDE BE REGISTERED AS A TOURIST GUIDE FOR THE RELEVANT GEOGRAPHICAL AREA IN WHICH THE CONVEYANCE TAKES PLACE OR BE REGISTERED AS A SPECIALIST TOURIST GUIDE APPROPRIATE TO THAT AREA; AND
 (D) THE PASSENGERS MUST BE PROTECTED BY A VALID PASSENGER LIABILITY INSURANCE COVER.

ROUTE.

OP.1532453. (2) WILLIAMS PAUL P ID NO 7912065081084. (3) DISTRICT: BELLVILLE. POSTAL ADDRESS: 60 ASSEGAAI AVE, BONTEHEUWEL, 7764 C/O TRANSPORT LIASON CENTRE CC SUITE 156, PRIVATE BAG X103, N1 CITY, 7460. (4) NEW APPLICATION. (5) 1 X 16 PASSENGERS. (6) THE CONVEYANCE OF TAXI PASSENGERS. (7) AUTHORITY: BELLVILLE VIA CAPE TOWN TO SEA POINT

FROM TAXI RANK IN SUID STREET, BELLVILLE, RIGHT IN CHARL MALAN STREET, LEFT INTO VOORTREKKER ROAD, ALONG VOORTREKKER ROAD PASS PAROW, GOODWOOD, MAITLAND, SALT RIVER INTO CAPE TOWN, STRAND STREET, RIGHT INTO CHIAPPINI STREET, LEFT INTO SOMERSET ROAD ALONG THE MAIN ROAD INTO REGENT STREET, SEA POINT UNTILL CIRCLE IN SEA POINT AND RETURN (DROP OFF ONLY) ALONG THE SAME ROUTE.

OP.1532475. (2) BAPHI NOKWEZI CAROLINE NC ID NO 6511210719084. (3) DISTRICT: WYNBERG. POSTAL ADDRESS: NY 3 A NO 15, GUGULETHU, 7750 C/O CODETA - KHAYELITSHA CODETA KUWAIT RANK; SOLOMON, TSHUKU AVE; TRUST FUND OFFICE, SITE C; KHAYELITSHA, 7784. (4) NEW APPLICATION. (5) 1 X 16 PASSENGERS. (6) THE CONVEYANCE OF TAXI PASSENGERS. (7) AUTHORITY: 131 KHAYELITSHA - CLAREMONT

FROM TAXI RANK AT KHAYELITSHA LEFT INTO LANSDOWNE ROAD, ALONG LANSDOWNE ROAD, RIGHT INTO JAN SMUTS DRIVE, LEFT INTO TURFHALL ROAD, RIGHT INTO PRINCE ARTHUR ROAD, LEFT INTO LANSDOWNE ROAD WHICH BECOMES STANHOPE ROAD, RIGHT INTO STATION ROAD TO TAXI RANK AT CLAREMONT RAILWAY STATION AND RETURN.

G28 KHAYELITSHA VIA WYNBERG - CLAREMONT

FROM TAXI RANK AT SITE C, KHAYELITSHA, LEFT INTO LANSDOWNE ROAD, INTO WETTON ROAD, LEFT INTO MORON ROAD TO TAXI RANK AT WYNBERG RAILWAY STATION. FROM TAXI RANK IN MORON ROAD, WYNBERG, RIGHT INTO CHURCH STREET, RIGHT INTO EGHAM ROAD, LEFT INTO WETTON ROAD, RIGHT INTO MAIN ROAD, ALONG MAIN ROAD, RIGHT INTO RALPH STREET CLAREMONT, LEFT INTO FIR STREET TO TAXI RANK IN CLAREMONT SUBJECT TO THE CONDITION THAT NO PASSENGERS ARE PICKED UP IN MAIN ROAD BETWEEN WYNBERG AND CLAREMONT AND FURTHER THAT PASSENGERS ARE ONLY DROPPED OFF IN WYNBERG AND NOT PICKED UP.

E08 KHAYELITSHA - EAST LONDON

FROM TAXI RANK AT THE TREK GARAGE IN KHAYELITSHA, INTO LANSDOWNE ROAD, LEFT INTO MEW WAY, RIGHT ONTO N2, ALONG TO PORT ELIZABETH, INTO R72, ALONG R72 TO TAXI RANK IN EAST LONDON AND RETURN ALONG THE SAME ROUTE.

C38 KHAYELITSHA - QUEENSTOWN

FROM THE TAXI RANK AT THE TREK GARAGE IN LANSDOWNE ROAD KHAYELITSHA, LEFT INTO MEW WAY, LEFT ONTO R300, ONTO N1, ALONG N1 TO BEAUFORT WEST, INTO DONKIN STREET, RIGHT INTO VOORTREKKER STREET, INTO R61, ALONG R61 TO ABERDEEN, LEFT ONTO R57 TO GRAAFF REINET, THEN ALONG THE R61 TO QUEENSTOWN, RIGHT INTO ROBERTSON ROAD, RIGHT INTO CALDERWOOD STREET TO TAXI RANK IN CALDERWOOD STREET QUEENSTOWN AND RETURN ALONG THE SAME ROUTE.

537 KHAYELITSHA - EAST LONDON

FROM THE TAXI GARAGE IN LANSDOWNE ROAD KHAYELITSHA, LEFT INTO MEW WAY, LEFT ONTO R300, ONTO N1, ALONG N1 UNTIL BEAUFORT WEST, RIGHT INTO R61, ALONG R61 TOWARDS GRAAFF REINET, TURN RIGHT TO PORT ELIZABETH, THROUGH JANSENVILLE, SOMERSET EAST, ADELAIDE, FORT BEAUFORT, MADALA, ALICE, KING WILLIAMS TOWN TO EAST LONDON AND RETURN THE SAME ROUTE.

7 KHAYELITSHA - WYNBERG

FROM SITE C KHAYELITSHA VIA LANSDOWNE ROAD, INTO WETTON ROAD, LEFT INTO MORON ROAD TO TAXI RANK AT WYNBERG RAILWAY STATION AND RETURN AS FOLLOWS: INTO CHURCH STREET, RIGHT INTO EGHAM ROAD, RIGHT INTO WETTON ROAD, INTO LANSDOWNE ROAD TO SITE C KHAYELITSHA.

KUWAIT - HARARE

FROM SITE C, KUWAIT RANK LEFT INTO SOLOMON TSHUKU LEFT INTO MAPHONGWANA AVENUE RIGHT INTO LANSDOWNE ROAD VIA LUZUKO AND DRIFTSAND OLD FAURE BACK INTO LANSDOWNE ROAD RIGHT INTO MEW WAY LEFT INTO PAMA ROAD RIGHT INTO KUSASA ROAD RIGHT INTO MAKABENI ROAD LEFT INTO SPINE ROAD LEFT INTO NTLAZANE ROAD, RIGHT INTO STEVE BIKO ROAD, LEFT INTO BUKWAYO ROAD RIGHT INTO NCUMO ROAD, RIGHT INTO FUNZA STREET VIA KUYASA INTO WALTER SISULU ROAD VIA MAKAYA OSCAR MPETHA INTO TAMBO ROAD INTO BATANDWA NDONDO ROAD TO HARARE AND RETURN VIA THE SAME ROUTE.

KUWAIT - MAKAYA

FROM SITE C, KUWAIT RANK LEFT INTO SOLOMON TSHUKU LEFT INTO MAPHONGWANA AVENUE RIGHT INTO LANSDOWNE ROAD VIA LUZUKO AND DRIFTSAND OLD FAURE ROAD

BACK INTO LANSDOWNE ROAD RIGHT INTO MEW WAY LEFT INTO PAMA ROAD, RIGHT INTO KUSASA ROAD RIGHT INTO MAKABENI ROAD LEFT INTO SPINE ROAD INTO LWANDLE DRIVE INTO ALBERTINIA SISULU INTO MONGEZI ROAD INTO LAWULO RIGHT INTO LANSDOWNE INTO TUTU AVENUE RIGHT INTO LANSDOWNE ROAD LEFT INTO LINDELA ROAD TO MACASSAR AND RETURN VIA THE SAME ROUTE.
KUWAIT - MACASSAR

FROM SITE C, KUWAIT RANK RIGHT INTO SOLOMON TSHUKU LEFT INTO LANSDOWNE ROAD RIGHT INTO MEW WAY LEFT INTO PAMA ROAD LEFT INTO BONGA DRIVE (M45) INTO SULANI DRIVE INTO NYATHI AVENUE INTO LANSDOWNE ROAD RIGHT INTO FUKUTHA ROAD INTO CEKETHA ROAD TO MACASSAR AND RETURN VIA THE SAME ROUTE.
G27 KHAYELITSHA VIA CLAREMONT - WYNBERG

FROM TAXI RANK AT SITE C KHAYELITSHA LEFT INTO LANSDOWNE ROAD, ALONG LANSDOWNE ROAD, RIGHT INTO JAN SMUTS DRIVE, LEFT INTO TURFHALL ROAD, RIGHT INTO PRINCE ARTHUR ROAD, LEFT INTO LANSDOWNE ROAD WHICH BECOMES STANHOPE ROAD, RIGHT INTO STATION ROAD TO TAXI RANK AT CLAREMONT RAILWAY STATION. FROM TAXI RANK IN CLAREMONT, INTO NEWRY ROAD, LEFT INTO MAIN ROAD, ALONG MAIN ROAD, LEFT INTO WETTON ROAD WYNBERG, ALONG WETTON ROAD, RIGHT INTO THOMAS ROAD TO TAXI RANK IN MOROM ROAD WYNBERG SUBJECT TO THE CONDITION THAT NO PASSENGERS ARE PICKED-UP IN MAIN ROAD BETWEEN CLAREMONT AND WYNBERG AND FURTHER THAT PASSENGERS ARE ONLY DROPPED-OFF IN CLAREMONT AND NOT PICKED-UP.

Z08 KHAYELITSHA - FISHHOEK

FROM SITE C TAXI RANK TURN LEFT INTO LANSDOWNE ROAD, RIGHT TO STEVE BIKO ROAD, LEFT TO SWARTKLIP ROAD, RIGHT TO BADEN POWELL DRIVE AROUND TRAFFIC CIRCLE AT PRINCE GEORGE DRIVE INTO ROYAL ROAD INTO BEACH ROAD INTO ATLANTIC ROAD, MUIZENBERG LEFT INTO MAIN ROAD TO FISHHOEK MAIN ROAD, LEFT INTO SUNRAY INTO BEACH ROAD LEFT INTO TAXI RANK AT FISHHOEK STATION AND RETURN. FROM TAXI RANK FISHHOEK STATION, RIGHT INTO STATION ROAD AND RIGHT INTO MAIN ROAD TO KHAYELITSHA TRAVERSING THE SAME ROUTE ON THE RETURN JOURNEY. NO PICKING UP OF PASSENGERS AFTER LEAVING THE TAXI RANK ON THE FORWARD AND RETURN JOURNEY AND NO RANKING.

E20 KHAYELITSHA - TSOLO

FROM TAXI RANK AT THE TREK GARAGE KHAYELITSHA, INTO LANSDOWNE ROAD, LEFT INTO MEW WAY, LEFT ONTO N2, ALONG, LEFT ONTO R300 TOWARDS N1, ALONG N1 TO RICHMOND, RIGHT ONTO R398, ALONG R398 TO MIDDELBURG, ONTO R56, ALONG R56 TO INDWE, RIGHT ONTO R396, ALONG R396 TO TAXI RANK TSOLO AND RETURN ALONG THE SAME ROUTE.

F44 KHAYELITSHA - INDUTYWA

FROM TAXI RANK AT TREK GARAGE IN LANSDOWNE ROAD, KHAYELITSHA, LEFT INTO MEW WAY, LEFT ONTO N2, ALONG N2 TO R300, ONTO N1, ONTO N1 TO WORCESTER, RIGHT ONTO R60 THROUGH ROBERTSON AND ASHTON, RIGHT TO SWELLENDAM, LEFT ONTO N2, ALONG N2 TO COLCHESTER, RIGHT INTO R72 TO EAST LONDON, ONTO N2 TO IDUTYWA AND RETURN ALONG THE SAME ROUTE.

F61 KHAYELITSHA - TELLE BRIDGE

FROM TAXI RANK AT TREK GARAGE IN LANSDOWNE ROAD, KHAYELITSHA LEFT INTO MEW WAY, LEFT ONTO N2, TO R300, ONTO N1 TO COLESBERG, RIGHT ONTO R58 TO LADY GREY, RIGHT ONTO R393 TO STERKSPRUIT ONTO PALMIET AT TELLE BRIDGE AND RETURN ALONG THE SAME ROUTE.

E99 KHAYELITSHA - MDANTSANE

FROM TAXI RANK SITE C IN KHAYELITSHA, LEFT INTO MEW WAY, LEFT ONTO N2, LEFT ONTO R300, ONTO N1, ALONG N1 TO BEAUFORT WEST, RIGHT INTO R61 ALONG R61 TOWARDS GRAAFF REINET, TURN RIGHT INTO PORT ELIZABETH, THROUGH JANSENVILLE, SOMERSET EAST, ADELAIDE, FORT BEAUFORT, MADALA, ALICE, KING WILLIAM'S TOWN TO MDANTSANE AND RETURN.

E97 KHAYELITSHA - MDANTSANE

FROM TAXI RANK SITE C IN KHAYELITSHA, LEFT INTO MEW WAY, RIGHT ONTO N2, ALONG N2 TO PORT ELIZABETH, INTO R72, ALONG R72 TO TAXI RANK IN MDANTSANE AND RETURN THE SAME ROUTE.

OP.1532484. (2) SONGELWA MATTHEW SANDILE MS ID NO 5806265942081. (3) DISTRICT: CAPE TOWN. POSTAL ADDRESS: 773 SIPHINGO STREET, BROMS FARM, PHILLIPI, 7855. (4) NEW APPLICATION. (5) 1 X 19 PASSENGERS. (6) THE CONVEYANCE OF PERSONS ON A PARTICULAR BUS ROUTE. (7) AUTHORITY: FROM STOCK ROAD TO N1 VIA WORCESTER, TOWNSRIVER, LAINGSBURG, BEAUFORT WEST, GRAAFF REINET, MIDDELBURG, STEYNSBURG VIA MOLTEÑO, INDWE, ELLIOT TO CALA AND RETURN.

OP.1532563. (2) LAWRENCE GREGORY JOHN GJ ID NO 5408265101089. (3) DISTRICT: CAPE TOWN. POSTAL ADDRESS: 1 TAFELBERG ROAD, KENRIDGE, 7550 C/O MR B I MISKEY P.O. BOX 5577, TYGERVALLEY, 7530. (4) NEW APPLICATION. (5)

1 X 9 PASSENGERS. (6) THE CONVEYANCE OF TOURISTS. (7) AUTHORITY:
FROM POINTS SITUATED WITHIN A RADIUS OF 25 KM FROM HOLDERS PLACE OF
BUSINESS SITUATED AT 1 TAFELBERG ROAD, KENRIDGE TO POINTS SITUATED WITHIN
THE BOUNDARIES OF THE RSA AND RETURN.

OP.1532564. (2) LAWRENCE GREGORY JOHN GJ ID NO 5408265101089. (3)
DISTRICT: CAPE TOWN. POSTAL ADDRESS: 1 TAFELBERG ROAD, KENRIDGE, 7550 C/O
MR B I MISKEY P.O. BOX 5577, TYGERVALLEY, 7530. (4) NEW APPLICATION. (5)
1 X 9 PASSENGERS. (6) THE CONVEYANCE OF TOURISTS. (7) AUTHORITY:
FROM POINTS SITUATED WITHIN A RADIUS OF 25 KM FROM HOLDERS PLACE OF
BUSINESS SITUATED AT 1 TAFELBERG ROAD, KENRIDGE TO POINTS SITUATED WITHIN
THE BOUNDARIES OF THE RSA AND RETURN.

OP.1532565. (2) HENDRICKS EBRAHIM E ID NO 5612085171087. (3) DISTRICT:
WYNBERG. POSTAL ADDRESS: 13 FRANCOIS ROAD, WELCOME ESTATE, ATHLONE, 7764
C/O MR B I MISKEY P.O. BOX 5577, TYGERVALLEY, 7530. (4) NEW APPLICATION.
(5) 1 X 46 PASSENGERS. (6) THE CONVEYANCE OF OTHER. (7) AUTHORITY:
TOURISTS AND ORGANISED PARTIES (CHARTER) -
FROM POINTS SITUATED WITHIN A RADIUS OF 60 KM FROM HOLDERS PLACE OF
BUSINESS SITUATED AT 13 FRANCOIS ROAD, WELCOME ESTATE, ATHLONE TO POINTS
SITUATED WITHIN THE BOUNDARIES OF THE RSA AND RETURN.

OP.1532634. (2) MHLANGATSHOBA SIPELO S ID NO 6205135737087. (3)
DISTRICT: CAPE TOWN. POSTAL ADDRESS: 17 LEEDS STREET, DU NOON, MILNERTON,
7441 C/O DUNOON TAXI ASSOCIATION P.O. BOX 53100, PHOENIX VILLAGE,
MILNERTON, 7441. (4) NEW APPLICATION. (5) 1 X 16 PASSENGERS. (6) THE
CONVEYANCE OF TAXI PASSENGERS. (7) AUTHORITY:
DU NOON - TABLE VIEW

FROM DU NOON TAXI RANK, LEFT INTO POTSDAM, RIGHT INTO BLAAUWBERG ROAD RIGHT
OTTO DU PLESSIS AND TURN AROUND AT BAYSIDE AND RETURN.
DU NOON - MELKBOSSTRAND

FROM DU NOON TAXI RANK, LEFT INTO POTSDAM, RIGHT INTO BLAAUWBERG ROAD INTO
OTTO DU PLESSIS TO MELKBOSSTRAND UNTIL T-JUNCTION AND RETURN.
DU NOON - JOE SLOVO PARK

FROM DU NOON TAXI RANK LEFT INTO POTSDAM STRAIGHT INTO KOEBERG ROAD, LEFT
INTO RACECOURSE ROAD, RIGHT INTO FREEDOM WAY, LEFT INTO KOEBERG ROAD
MILNERTON CENTRE POINT (LAND MARK) AND RETURN.
DU NOON - MONTAGUE GARDENS

FROM DU NOON TAXI RANK LEFT INTO POTSDAM INTO KOEBERG ROAD, LEFT INTO
MONTAGUE DRIVE INTO MONTAGUE GARDENS (INDUSTRIAL SITE SURROUNDING MONTAGUE
DRIVE) AND RETURN.
DU NOON - FRANKDALE

FROM DU NOON TAXI RANK RIGHT INTO POTSDAM LEFT N7 INTO FRANKDALE AND
RETURN.
DU NOON - MAITLAND

FROM DU NOON TAXI RANK LEFT INTO POTSDAM TO KOEBERG ROAD LEFT INTO
CORONATION ROAD RIGHT INTO STATION ROAD TO MAITLAND STATION AND RETURN.
DU NOON - CAPE TOWN

FROM DU NOON TAXI RANK LEFT INTO POTSDAM INTO KOEBERG ROAD RIGHT INTO
VOORTREKKER ROAD ROUND CIRCLE INTO ALBERT ROAD TO SIR LOWRY ROAD, RIGHT
OSWALD PIROW LEFT TO THE STATION DECK AND RETURN.
DU NOON - BOTHASIG

FROM DU NOON TAXI RANK INTO POTSDAM ROAD INTO KOEBERG ROAD LEFT INTO
RACECOURSE ROAD, RIGHT INTO FREEDOM WAY INTO OMURAMBA ROAD, LEFT INTO
BOSMANS DAM LEFT INTO VRYBURGER ROAD, RIGHT INTO ENTHON CENTURY, LEFT IN
SUMMER GREENS UNTIL SEVEN ELEVEN AND RETURN ALONG PLATTEKLOOF ROAD INTO
POTSDAM TO TAXI RANK DU NOON.
DU NOON - BELLVILLE

FROM DU NOON TAXI RANK INTO POTSDAM INTO PLATTEKLOOF INTO MCINTYRE, FRANS
CONRADIE INTO DURBAN ROAD TO TAXI RANK BELLVILLE AND RETURN.

OP.1532635. (2) MHLANGATSHOBA SIPELO S ID NO 6205135737087. (3)
DISTRICT: CAPE TOWN. POSTAL ADDRESS: 17 LEEDS STREET, DU NOON, MILNERTON,
7441 C/O DUNOON TAXI ASSOCIATION P.O. BOX 53100, PHOENIX VILLAGE,
MILNERTON, 7441. (4) NEW APPLICATION. (5) 1 X 16 PASSENGERS. (6) THE
CONVEYANCE OF TAXI PASSENGERS. (7) AUTHORITY:
DU NOON - TABLE VIEW

FROM DU NOON TAXI RANK, LEFT INTO POTSDAM, RIGHT INTO BLAAUWBERG ROAD RIGHT

OTTO DU PLESSIS AND TURN AROUND AT BAYSIDE AND RETURN.
DU NOON - MELKBOSSTRAND

FROM DU NOON TAXI RANK, LEFT INTO POTSDAM, RIGHT INTO BLAAUWBERG ROAD INTO OTTO DU PLESSIS TO MELKBOSSTRAND UNTIL T-JUNCTION AND RETURN.
DU NOON - JOE SLOVO PARK

FROM DU NOON TAXI RANK LEFT INTO POTSDAM STRAIGHT INTO KOEBERG ROAD, LEFT INTO RACECOURSE ROAD, RIGHT INTO FREEDOM WAY, LEFT INTO KOEBERG ROAD MILNERTON CENTRE POINT (LAND MARK) AND RETURN.
DU NOON - MONTAGUE GARDENS

FROM DU NOON TAXI RANK LEFT INTO POTSDAM INTO KOEBERG ROAD, LEFT INTO MONTAGUE DRIVE INTO MONTAGUE GARDENS (INDUSTRIAL SITE SURROUNDING MONTAGUE DRIVE) AND RETURN.
DU NOON - FRANKDALE

FROM DU NOON TAXI RANK RIGHT INTO POTSDAM LEFT N7 INTO FRANKDALE AND RETURN.
DU NOON - MAITLAND

FROM DU NOON TAXI RANK LEFT INTO POTSDAM TO KOEBERG ROAD LEFT INTO CORONATION ROAD RIGHT INTO STATION ROAD TO MAITLAND STATION AND RETURN.
DU NOON - CAPE TOWN

FROM DU NOON TAXI RANK LEFT INTO POTSDAM INTO KOEBERG ROAD RIGHT INTO VOORTREKKER ROAD ROUND CIRCLE INTO ALBERT ROAD TO SIR LOWRY ROAD, RIGHT OSWALD PIROW LEFT TO THE STATION DECK AND RETURN.
DU NOON - BOTHASIG

FROM DU NOON TAXI RANK INTO POTSDAM ROAD INTO KOEBERG ROAD LEFT INTO RACECOURSE ROAD, RIGHT INTO FREEDOM WAY INTO OMURAMBA ROAD, LEFT INTO BOSMANS DAM LEFT INTO VRYBURGER ROAD, RIGHT INTO ENTHON CENTURY, LEFT IN SUMMER GREENS UNTIL SEVEN ELEVEN AND RETURN ALONG PLATTEKLOOF ROAD INTO POTSDAM TO TAXI RANK DU NOON.
DU NOON - BELLVILLE

FROM DU NOON TAXI RANK INTO POTSDAM INTO PLATTEKLOOF INTO MCINTYRE, FRANS CONRADIE INTO DURBAN ROAD TO TAXI RANK BELLVILLE AND RETURN.
DU NOON - PARKLANDS

FROM DU NOON TAXI RANK INTO POTSDAM RIGHT INTO BLAAUWBERG ROAD, RIGHT INTO GIE ROAD, LEFT INTO PARKLANDS MAIN ROAD UNTIL SHOPPING CENTRE ACROSS R27 INTO PORTERFIELD ROAD AND RIGHT INTO WILLOWWREGE ROAD AND RIGHT INTO WINCHESTER ROAD LEFT INTO SANDOWN ROAD AND RETURN ALONG THE SAME ROUTE TO DU NOON AND RETURN.

OP.1532826. (2) ARNONI NACHUM YISMAK NY ID NO 4803285553189. (3) DISTRICT: CAPE TOWN. POSTAL ADDRESS: 3 GLOUCESTER SQUARE, STELLENBERG AVENUE, KENILWORTH, 7708. (4) NEW APPLICATION. (5) 1 X 8 PASSENGERS. (6) THE CONVEYANCE OF TOURISTS. (7) AUTHORITY: LEAVE CITY CENTRE, PICKING UP PASSENGERS AT HOTEL. DRIVE ALONG STRAND STREET TO EASTERN BOULEVARD, THEN DE WAAL DRIVE, UNION AVENUE, PARADISE ROAD, ENBOROUGH DRIVE, BLUE ROUTE, OU KAAPSE WAY, KOMMETJIE TO CAPE POINT. RETURN VIA SIMON'S TOWN, MAIN ROAD TO KALKBAY, THEN BOYES DRIVE TO LAKESIDE, CONNECT WITH BLUE ROUTE AND RETURN VIA RHODES MEMORIAL TO HOTEL. LEAVE CAPE TOWN WITH TOURISTS - DRIVE ALONG N1 VIA LANDSKROON AND FAIRVIEW WINE FARM, THEN TO TAAL MONUMENT PAARL, DRIVE ALONG WEMMERSHOEK ROAD TO FRANSCHHOEK AND STOP AT VICTOR VERSTER PRISON. HUGUENOT MONUMENT IN FRANSCHHOEK THE TO BOSCHENDAL FARM, VIA GROOT DRAKENSTEIN TO STELLENBOSCH TO VILLAGE AND MUSEUM, OOM SAMIE WINKEL, RETURNING TO CAPE TOWN ON THE N2.

OP.1532829. (2) PENINSULA FILM RUNNERS ID NO 200106874823. (3) DISTRICT: CAPE TOWN. POSTAL ADDRESS: P.O. BOX 15466, VLAEBERG, 8018. (4) NEW APPLICATION. (5) 1 X 5 PASSENGERS. (6) THE CONVEYANCE OF TAXI PASSENGERS. (7) AUTHORITY: FROM THE CAPE TOWN AIRPORT TO PLACES OF ACCOMMODATION WITHIN THE WESTERN CAPE PENINSULA AND RETURN.

OP.1532830. (2) PENINSULA FILM RUNNERS ID NO 200106874823. (3) DISTRICT: CAPE TOWN. POSTAL ADDRESS: P.O. BOX 15466, VLAEBERG, 8018. (4) NEW APPLICATION. (5) 1 X 5 PASSENGERS. (6) THE CONVEYANCE OF TAXI PASSENGERS. (7) AUTHORITY: FROM AIRPORT TO PLACES OF ACCOMMODATION & EATING WITHIN THE WESTERN CAPE PENINSULA AND RETURN. FROM THE CAPE TOWN CBD TO PLACES OF ACCOMMODATION AND EATING WITHIN THE PENINSULA AND RETURN.

OP.1532831. (2) TAMBAY ANDREA ELIZABETH AE ID NO 6609160274082. (3) DISTRICT: WYNBERG. POSTAL ADDRESS: 20 5TH AVENUE, RONDEBOSCH EAST, 7780. (4) NEW APPLICATION. (5) 1 X 10 PASSENGERS. (6) THE CONVEYANCE OF TOURISTS. (7) AUTHORITY: FROM PICK UP POINTS WITHIN A RADIUS OF 25 KM FROM PLACE OF BUSINESS SITUATED AT 20 - 5TH AVENUE, RONDEBOSCH EAST TO POINTS WITHIN THE WESTERN CAPE PROVINCE AND RETURN.

OP.1532864. (2) ISAACS RASHAAD R ID NO 6409125809084. (3) DISTRICT: WYNBERG. POSTAL ADDRESS: 13 VICTOR PLACE, HECTOR AVENUE, OTTERY, 7945 C/O LOTUS RIVER TAXI ASSO 5 DAVENPORT ROAD, LOTUS RIVER, GRASSY PARK, 7941. (4) NEW APPLICATION. (5) 1 X 16 PASSENGERS. (6) THE CONVEYANCE OF TAXI PASSENGERS. (7) AUTHORITY: 331 LOTUS RIVER - WYNBERG

FROM TAXI RANK AT BUCK ROAD, LOTUS RIVER, ALONG BUCK ROAD, LEFT INTO KLIP ROAD, RIGHT INTO DE WET ROAD, LEFT INTO OTTERY ROAD, INTO BRISBANE ROAD, LEFT INTO BROAD ROAD, LEFT INTO TAXI TERMINUS AT WYNBERG RAILWAY STATION WYNBERG AND RETURN ALONG THE SAME ROUTE.
332 LOTUS RIVER - WYNBERG

FROM TAXI RANK AT BUCK ROAD, LOTUS RIVER, ALONG BUCK ROAD, LEFT INTO KLIP ROAD, RIGHT INTO ZEEKOEI ROAD, LEFT INTO PLANTATION ROAD, LEFT INTO OTTERY ROAD, INTO BRISBANE ROAD, LEFT INTO BROAD ROAD, RIGHT INTO TAXI TERMINUS AT WYNBERG RAILWAY STATION, WYNBERG AND RETURN ALONG THE SAME ROUTE.
364 LOTUS RIVER - PLUMSTEAD

FROM TAXI RANK IN BUCK ROAD, LOTUS RIVER, LEFT INTO 5TH AVENUE, RIGHT INTO VICTORIA ROAD, RIGHT INTO PRINCE GEORGE DRIVE, LEFT INTO VICTORIA ROAD, RIGHT INTO SOUTHFIELD ROAD, RIGHT INTO STATION ROAD TO PLUMSTEAD RAILWAY STATION AND RETURN ALONG THE SAME ROUTE SUBJECT TO THE CONDITION THAT PASSENGERS ARE ONLY DROPPED OFF AT PLUMSTEAD RAILWAY STATION.
344 LOTUS RIVER - HANOVER PARK

FROM TAXI RANK AT BUCK ROAD, LOTUS RIVER, INTO 5TH AVENUE, LEFT INTO STRANDFONTEIN ROAD, LEFT INTO NEW OTTERY ROAD, RIGHT INTO OLD STRANDFONTEIN ROAD, AROUND WETTON CIRCLE, INTO LANSDOWNE ROAD, RIGHT INTO BLOMVLEI ROAD, LEFT INTO HANOVER PARK AVENUE, RIGHT INTO SURRAN ROAD HANOVER PARK AND RETURN SUBJECT TO THE CONDITION THAT NO PASSENGERS ARE PICKED UP IN SURRAN ROAD, HANOVER PARK SUBJECT TO THE CONDITION THAT NO PARKING TAKES PLACE IN OTTERY ROAD AT THE OTTERY HYPERMARKET.

OP.1532877. (2) GANIEF EDEWAAN E ID NO 6704135121086. (3) DISTRICT: WYNBERG. POSTAL ADDRESS: 24 GREATMORE STREET, WOODSTOCK, 7925. (4) NEW APPLICATION. (5) 1 X 16 PASSENGERS. (6) THE CONVEYANCE OF TAXI PASSENGERS. (7) AUTHORITY: FROM MITCHELL'S PLAIN TOWN CENTRE TAXI RANK, LEFT INTO CHARLIE STREET, LEFT INTO A Z BERMAN, LEFT INTO R300, RIGHT INTO VANGUARD DRIVE, LEFT INTO OLD LANSDOWNE ROAD, RIGHT INTO OTTERY ROAD, LEFT INTO LANSDOWNE ROAD, RIGHT INTO JAN SMUTS DRIVE, LEFT INTO TURFHALL ROAD OR RIGHT INTO PRINCE ARTHUR OR CIVIC ROAD, LEFT INTO LANSDOWNE ROAD TO CLAREMONT TAXI RANK AND RETURN.

OP.1532883. (2) NGENO LOLO ERIC LE ID NO 6710195244080. (3) DISTRICT: CALEDON. POSTAL ADDRESS: P.O. BOX 388, VILLIERSDORP, 6848. (4) NEW APPLICATION. (5) 1 X 16 PASSENGERS. (6) THE CONVEYANCE OF TAXI PASSENGERS. (7) AUTHORITY: GONIWE PARK VILLIERSDORP - BELLVILLE

FROM TAXI RANK IN BEGONIA STREET, GONIWE PARK, VILLIERSDORP, ALONG BUITENKANT STREET, RIGHT INTO R321 ALONG TO GRABOUW, RIGHT INTO MAIN ROAD, GRABOUW, ALONG MAIN ROAD WHICH BECOMES OU KAAPSE ROAD, RIGHT INTO N2, ALONG N2, RIGHT INTO VICTORIA ROAD, SOMERSET WEST, INTO ANDRIES PRETORIUS STREET, INTO CHURCH STREET TO TAXI RANK AT O K BAZAARS SOMERSET WEST. DROPP OFF ONLY INTO ANDRIES PRETORIUS STREET, INTO VICTORIA STREET, RIGHT INTO N2 ALONG N2 RIGHT INTO R102, ALONG R102 WHICH BECOMES STRAND ROAD WHICH BECOMES RIEBEECK ROAD, KUILSRIVER, WHICH BECOMES STRAND ROAD, BELLVILLE INTO VOORTREKKER ROAD, LEFT INTO BELLRAIL TO TAXI RANK IN BELLVILLE DROP OFF ONLY AND ALONG THE SAME ROUTE.
GONIWE PARK VILLIERSDORP - WORCESTER

FROM TAXI RANK AT TELEPHONE BOXES AT GONIWE PARK, VILLIERSDORP, RIGHT INTO AMARRILLA STREET, LEFT INTO BUITEKANTSTREET, ALONG VILLIERSDORP MAIN ROAD (R43), ALONG MAIN ROAD R298 (OLD RAWSONVILLE ROAD), ALONG DURBAN STREET, RIGHT IN LESUER STREET TILL AT TAXI RANK AT LESUER STREET, WORCESTER AND RETURN ALONG THE SAME ROUTE.

OP.1532936. (2) HANEKOM'S BUS SERVICES CC ID NO 940616123. (3) DISTRICT: CAPE TOWN. POSTAL ADDRESS: 18 SPIN STREET, PAROW INDUSTRIA,

7500 C/O G C MALUKA & ASSOCIATES POSBUS 839, BELLVILLE, 7530. (4) NEW APPLICATION. (5) 1 X 65 PASSENGERS. (6) THE CONVEYANCE OF OTHER. (7) AUTHORITY:

A. ORGANISED PARTIES AND THEIR PERSONAL EFFECTS - FROM POINTS WITHIN THE WESTERN CAPE PROVINCE TO POINTS WITHIN THE RSA AND RETURN.

B. LEARNERS, STUDENTS AND PERSONAL EFFECTS - FROM POINTS WITHIN A RADIUS OF 150 KM FROM THE GPO, BELLVILLE TO EDUCATIONAL INSTITUTIONS SITUATED WITHIN A RADIUS OF 150 KM FROM THE GPO, BELLVILLE AND RETURN FOR THE PURPOSE OF UNDERGOING TUTION.

OP.1532937. (2) HANEKOM'S BUS SERVICES CC ID NO 940616123. (3) DISTRICT: CAPE TOWN. POSTAL ADDRESS: 18 SPIN STREET, PAROW INDUSTRIA, 7500 C/O G C MALUKA & ASSOCIATES POSBUS 839, BELLVILLE, 7530. (4) NEW APPLICATION. (5) 1 X 65 PASSENGERS. (6) THE CONVEYANCE OF OTHER. (7) AUTHORITY:

A. ORGANISED PARTIES AND THEIR PERSONAL EFFECTS - FROM POINTS WITHIN THE WESTERN CAPE PROVINCE TO POINTS WITHIN THE RSA AND RETURN.

B. LEARNERS, STUDENTS AND THEIR PERSONAL EFFECTS - FROM POINTS WITHIN A RADIUS OF 150 KM FROM THE GPO, BELLVILLE TO EDUCATIONAL INSTITUTIONS SITUATED WITHIN A RADIUS OF 150 KM FROM THE GPO, BELLVILLE AND RETURN FOR THE PURPOSE OF UNDERGOING TUTION.

OP.1532938. (2) HANEKOM'S BUS SERVICES CC ID NO 940616123. (3) DISTRICT: CAPE TOWN. POSTAL ADDRESS: 18 SPIN STREET, PAROW INDUSTRIA, 7500 C/O G C MALUKA & ASSOCIATES POSBUS 839, BELLVILLE, 7530. (4) NEW APPLICATION. (5) 1 X 65 PASSENGERS. (6) THE CONVEYANCE OF OTHER. (7) AUTHORITY:

A. ORGANISED PARTIES AND THEIR PERSONAL EFFECTS - FROM POINTS WITHIN THE WESTERN CAPE PROVINCE TO POINTS WITHIN THE RSA AND RETURN.

B. LEARNERS, STUDENTS AND THEIR PERSONAL EFFECTS - FROM POINTS WITHIN A RADIUS OF 150 KM FROM THE GPO, BELLVILLE TO EDUCATIONAL INSTITUTIONS SITUATED WITHIN A RADIUS OF 150 KM FROM THE GPO, BELLVILLE AND RETURN FOR THE PURPOSE OF UNDERGOING TUTION.

OP.1532939. (2) HANEKOM'S BUS SERVICES CC ID NO 940616123. (3) DISTRICT: CAPE TOWN. POSTAL ADDRESS: 18 SPIN STREET, PAROW INDUSTRIA, 7500 C/O G C MALUKA & ASSOCIATES POSBUS 839, BELLVILLE, 7530. (4) NEW APPLICATION. (5) 1 X 65 PASSENGERS. (6) THE CONVEYANCE OF OTHER. (7) AUTHORITY:

A. ORGANISED PARTIES AND THEIR PERSONAL EFFECTS - FROM POINTS WITHIN THE WESTERN CAPE PROVINCE TO POINTS WITHIN THE RSA AND RETURN.

B. LEARNERS, STUDENTS AND THEIR PERSONAL EFFECTS - FROM POINTS WITHIN A RADIUS OF 150 KM FROM THE GPO, BELLVILLE TO EDUCATIONAL INSTITUTIONS SITUATED WITHIN A RADIUS OF 150 KM FROM THE GPO, BELLVILLE AND RETURN FOR THE PURPOSE OF UNDERGOING TUTION.

OP.1532940. (2) HANEKOM'S BUS SERVICES CC ID NO 940616123. (3) DISTRICT: CAPE TOWN. POSTAL ADDRESS: 18 SPIN STREET, PAROW INDUSTRIA, 7500 C/O G C MALUKA & ASSOCIATES POSBUS 839, BELLVILLE, 7530. (4) NEW APPLICATION. (5) 1 X 65 PASSENGERS. (6) THE CONVEYANCE OF OTHER. (7) AUTHORITY:

A. ORGANISED PARTIES AND THEIR PERSONAL EFFECTS - FROM POINTS WITHIN THE WESTERN CAPE PROVINCE TO POINTS WITHIN THE RSA AND RETURN.

B. LEARNERS, STUDENTS AND THEIR PERSONAL EFFECTS - FROM POINTS WITHIN A RADIUS OF 150 KM FROM THE GPO, BELLVILLE TO EDUCATIONAL INSTITUTIONS SITUATED WITHIN A RADIUS OF 150 KM FROM THE GPO, BELLVILLE AND RETURN FOR THE PURPOSE OF UNDERGOING TUTION.

OP.1532941. (2) HANEKOM'S BUS SERVICES CC ID NO 940616123. (3) DISTRICT: CAPE TOWN. POSTAL ADDRESS: 18 SPIN STREET, PAROW INDUSTRIA, 7500 C/O G C MALUKA & ASSOCIATES POSBUS 839, BELLVILLE, 7530. (4) NEW APPLICATION. (5) 1 X 65 PASSENGERS. (6) THE CONVEYANCE OF OTHER. (7) AUTHORITY:

A. ORGANISED PARTIES AND THEIR PERSONAL EFFECTS - FROM POINTS WITHIN THE WESTERN CAPE PROVINCE TO POINTS WITHIN THE RSA AND RETURN.

B. LEARNERS, STUDENTS AND THEIR PERSONAL EFFECTS - FROM POINTS WITHIN A RADIUS OF 150 KM FROM THE GPO, BELLVILLE TO EDUCATIONAL INSTITUTIONS SITUATED WITHIN A RADIUS OF 150 KM FROM THE GPO, BELLVILLE AND RETURN FOR THE PURPOSE OF UNDERGOING TUTION.

OP.1532942. (2) HANEKOM'S BUS SERVICES CC ID NO 940616123. (3) DISTRICT: CAPE TOWN. POSTAL ADDRESS: 18 SPIN STREET, PAROW INDUSTRIA,

7500 C/O G C MALUKA & ASSOCIATES POSBUS 839, BELLVILLE, 7530. (4) NEW APPLICATION. (5) 1 X 65 PASSENGERS. (6) THE CONVEYANCE OF OTHER. (7)

AUTHORITY:

A. ORGANISED PARTIES AND THEIR PERSONAL EFFECTS - FROM POINTS WITHIN THE WESTERN CAPE PROVINCE TO POINTS WITHIN THE RSA AND RETURN.

B. LEARNERS, STUDENTS AND THEIR PERSONAL EFFECTS - FROM POINTS WITHIN A RADIUS OF 150 KM FROM THE GPO, BELLVILLE TO EDUCATIONAL INSTITUTIONS SITUATED WITHIN A RADIUS OF 150 KM FROM THE GPO, BELLVILLE AND RETURN FOR THE PURPOSE OF UNDERGOING TUTION.

OP.1532943. (2) HANEKOM'S BUS SERVICES CC ID NO 940616123. (3) DISTRICT: CAPE TOWN. POSTAL ADDRESS: 18 SPIN STREET, PAROW INDUSTRIA, 7500 C/O G C MALUKA & ASSOCIATES POSBUS 839, BELLVILLE, 7530. (4) NEW APPLICATION. (5) 1 X 65 PASSENGERS. (6) THE CONVEYANCE OF OTHER. (7)

AUTHORITY:

A. ORGANISED PARTIES AND THEIR PERSONAL EFFECTS - FROM POINTS WITHIN THE WESTERN CAPE PROVINCE TO POINTS WITHIN THE RSA AND RETURN.

B. LEARNERS, STUDENTS AND THEIR PERSONAL EFFECTS - FROM POINTS WITHIN A RADIUS OF 150 KM FROM THE GPO, BELLVILLE TO EDUCATIONAL INSTITUTIONS SITUATED WITHIN A RADIUS OF 150 KM FROM THE GPO, BELLVILLE AND RETURN FOR THE PURPOSE OF UNDERGOING TUTION.

OP.1532944. (2) HANEKOM'S BUS SERVICES CC ID NO 940616123. (3) DISTRICT: CAPE TOWN. POSTAL ADDRESS: 18 SPIN STREET, PAROW INDUSTRIA, 7500 C/O G C MALUKA & ASSOCIATES POSBUS 839, BELLVILLE, 7530. (4) NEW APPLICATION. (5) 1 X 65 PASSENGERS. (6) THE CONVEYANCE OF OTHER. (7)

AUTHORITY:

A. ORGANISED PARTIES AND THEIR PERSONAL EFFECTS - FROM POINTS WITHIN THE WESTERN CAPE PROVINCE TO POINTS WITHIN THE RSA AND RETURN.

B. LEARNERS, STUDENTS AND THEIR PERSONAL EFFECTS - FROM POINTS WITHIN A RADIUS OF 150 KM FROM THE GPO, BELLVILLE TO EDUCATIONAL INSTITUTIONS SITUATED WITHIN A RADIUS OF 150 KM FROM THE GPO, BELLVILLE AND RETURN FOR THE PURPOSE OF UNDERGOING TUTION.

OP.1532945. (2) HANEKOM'S BUS SERVICES CC ID NO 940616123. (3) DISTRICT: CAPE TOWN. POSTAL ADDRESS: 18 SPIN STREET, PAROW INDUSTRIA, 7500 C/O G C MALUKA & ASSOCIATES POSBUS 839, BELLVILLE, 7530. (4) NEW APPLICATION. (5) 1 X 65 PASSENGERS. (6) THE CONVEYANCE OF OTHER. (7)

AUTHORITY:

A. ORGANISED PARTIES AND THEIR PERSONAL EFFECTS - FROM POINTS WITHIN THE WESTERN CAPE PROVINCE TO POINTS WITHIN THE RSA AND RETURN.

B. LEARNERS, STUDENTS AND THEIR PERSONAL EFFECTS - FROM POINTS WITHIN A RADIUS OF 150 KM FROM THE GPO, BELLVILLE TO EDUCATIONAL INSTITUTIONS SITUATED WITHIN A RADIUS OF 150 KM FROM THE GPO, BELLVILLE AND RETURN FOR THE PURPOSE OF UNDERGOING TUTION.

OP.1532946. (2) HANEKOM'S BUS SERVICES CC ID NO 940616123. (3) DISTRICT: CAPE TOWN. POSTAL ADDRESS: 18 SPIN STREET, PAROW INDUSTRIA, 7500 C/O G C MALUKA & ASSOCIATES POSBUS 839, BELLVILLE, 7530. (4) NEW APPLICATION. (5) 1 X 65 PASSENGERS. (6) THE CONVEYANCE OF OTHER. (7)

AUTHORITY:

A. ORGANISED PARTIES AND THEIR PERSONAL EFFECTS - FROM POINTS WITHIN THE WESTERN CAPE PROVINCE TO POINTS WITHIN THE RSA AND RETURN.

B. LEARNERS, STUDENTS AND THEIR PERSONAL EFFECTS - FROM POINTS WITHIN A RADIUS OF 150 KM FROM THE GPO, BELLVILLE TO EDUCATIONAL INSTITUTIONS SITUATED WITHIN A RADIUS OF 150 KM FROM THE GPO, BELLVILLE AND RETURN FOR THE PURPOSE OF UNDERGOING TUTION.

OP.1532947. (2) HANEKOM'S BUS SERVICES CC ID NO 940616123. (3) DISTRICT: CAPE TOWN. POSTAL ADDRESS: 18 SPIN STREET, PAROW INDUSTRIA, 7500 C/O G C MALUKA & ASSOCIATES POSBUS 839, BELLVILLE, 7530. (4) NEW APPLICATION. (5) 1 X 65 PASSENGERS. (6) THE CONVEYANCE OF OTHER. (7)

AUTHORITY:

A. ORGANISED PARTIES AND THEIR PERSONAL EFFECTS - FROM POINTS WITHIN THE WESTERN CAPE PROVINCE TO POINTS WITHIN THE RSA AND RETURN.

B. LEARNERS, STUDENTS AND THEIR PERSONAL EFFECTS - FROM POINTS WITHIN A RADIUS OF 150 KM FROM THE GPO, BELLVILLE TO EDUCATIONAL INSTITUTIONS SITUATED WITHIN A RADIUS OF 150 KM FROM THE GPO, BELLVILLE AND RETURN FOR THE PURPOSE OF UNDERGOING TUTION.

OP.1532948. (2) HANEKOM'S BUS SERVICES CC ID NO 940616123. (3) DISTRICT: CAPE TOWN. POSTAL ADDRESS: 18 SPIN STREET, PAROW INDUSTRIA,

7500 C/O G C MALUKA & ASSOCIATES POSBUS 839, BELLVILLE, 7530. (4) NEW APPLICATION. (5) 1 X 65 PASSENGERS. (6) THE CONVEYANCE OF OTHER. (7)

AUTHORITY:

A. ORGANISED PARTIES AND THEIR PERSONAL EFFECTS -
FROM POINTS WITHIN THE WESTERN CAPE PROVINCE TO POINTS WITHIN THE RSA AND RETURN.

B. LEARNERS, STUDENTS AND THEIR PERSONAL EFFECTS -
FROM POINTS WITHIN A RADIUS OF 150 KM FROM THE GPO, BELLVILLE TO EDUCATIONAL INSTITUTIONS SITUATED WITHIN A RADIUS OF 150 KM FROM THE GPO, BELLVILLE AND RETURN FOR THE PURPOSE OF UNDERGOING TUTION.

OP.1532949. (2) HANEKOM'S BUS SERVICES CC ID NO 940616123. (3)
DISTRICT: CAPE TOWN. POSTAL ADDRESS: 18 SPIN STREET, PAROW INDUSTRIA,
7500 C/O G C MALUKA & ASSOCIATES POSBUS 839, BELLVILLE, 7530. (4) NEW APPLICATION. (5) 1 X 65 PASSENGERS. (6) THE CONVEYANCE OF OTHER. (7)

AUTHORITY:

A. ORGANISED PARTIES AND THEIR PERSONAL EFFECTS -
FROM POINTS WITHIN THE WESTERN CAPE PROVINCE TO POINTS WITHIN THE RSA AND RETURN.

B. LEARNERS, STUDENTS AND THEIR PERSONAL EFFECTS -
FROM POINTS WITHIN A RADIUS OF 150 KM FROM THE GPO, BELLVILLE TO EDUCATIONAL INSTITUTIONS SITUATED WITHIN A RADIUS OF 150 KM FROM THE GPO, BELLVILLE AND RETURN FOR THE PURPOSE OF UNDERGOING TUTION.

OP.1532950. (2) HANEKOM'S BUS SERVICES CC ID NO 940616123. (3)
DISTRICT: CAPE TOWN. POSTAL ADDRESS: 18 SPIN STREET, PAROW INDUSTRIA,
7500 C/O G C MALUKA & ASSOCIATES POSBUS 839, BELLVILLE, 7530. (4) NEW APPLICATION. (5) 1 X 65 PASSENGERS. (6) THE CONVEYANCE OF OTHER. (7)

AUTHORITY:

A. ORGANISED PARTIES AND THEIR PERSONAL EFFECTS -
FROM POINTS WITHIN THE WESTERN CAPE PROVINCE TO POINTS WITHIN THE RSA AND RETURN.

B. LEARNERS, STUDENTS AND THEIR PERSONAL EFFECTS -
FROM POINTS WITHIN A RADIUS OF 150 KM FROM THE GPO, BELLVILLE TO EDUCATIONAL INSTITUTIONS SITUATED WITHIN A RADIUS OF 150 KM FROM THE GPO, BELLVILLE AND RETURN FOR THE PURPOSE OF UNDERGOING TUTION.

OP.1532951. (2) HANEKOM'S BUS SERVICES CC ID NO 940616123. (3)
DISTRICT: CAPE TOWN. POSTAL ADDRESS: 18 SPIN STREET, PAROW INDUSTRIA,
7500 C/O G C MALUKA & ASSOCIATES POSBUS 839, BELLVILLE, 7530. (4) NEW APPLICATION. (5) 1 X 65 PASSENGERS. (6) THE CONVEYANCE OF OTHER. (7)

AUTHORITY:

A. ORGANISED PARTIES AND THEIR PERSONAL EFFECTS -
FROM POINTS WITHIN THE WESTERN CAPE PROVINCE TO POINTS WITHIN THE RSA AND RETURN.

B. LEARNERS, STUDENTS AND THEIR PERSONAL EFFECTS -
FROM POINTS WITHIN A RADIUS OF 150 KM FROM THE GPO, BELLVILLE TO EDUCATIONAL INSTITUTIONS SITUATED WITHIN A RADIUS OF 150 KM FROM THE GPO, BELLVILLE AND RETURN FOR THE PURPOSE OF UNDERGOING TUTION.

OP.1532952. (2) HANEKOM'S BUS SERVICES CC ID NO 940616123. (3)
DISTRICT: CAPE TOWN. POSTAL ADDRESS: 18 SPIN STREET, PAROW INDUSTRIA,
7500 C/O G C MALUKA & ASSOCIATES POSBUS 839, BELLVILLE, 7530. (4) NEW APPLICATION. (5) 1 X 65 PASSENGERS. (6) THE CONVEYANCE OF OTHER. (7)

AUTHORITY:

A. ORGANISED PARTIES AND THEIR PERSONAL EFFECTS -
FROM POINTS WITHIN THE WESTERN CAPE PROVINCE TO POINTS WITHIN THE RSA AND RETURN.

B. LEARNERS, STUDENTS AND THEIR PERSONAL EFFECTS -
FROM POINTS WITHIN A RADIUS OF 150 KM FROM THE GPO, BELLVILLE TO EDUCATIONAL INSTITUTIONS SITUATED WITHIN A RADIUS OF 150 KM FROM THE GPO, BELLVILLE AND RETURN FOR THE PURPOSE OF UNDERGOING TUTION.

OP.1532953. (2) HANEKOM'S BUS SERVICES CC ID NO 940616123. (3)
DISTRICT: CAPE TOWN. POSTAL ADDRESS: 18 SPIN STREET, PAROW INDUSTRIA,
7500 C/O G C MALUKA & ASSOCIATES POSBUS 839, BELLVILLE, 7530. (4) NEW APPLICATION. (5) 1 X 65 PASSENGERS. (6) THE CONVEYANCE OF OTHER. (7)

AUTHORITY:

A. ORGANISED PARTIES AND THEIR PERSONAL EFFECTS -
FROM POINTS WITHIN THE WESTERN CAPE PROVINCE TO POINTS WITHIN THE RSA AND RETURN.

B. LEARNERS, STUDENTS AND THEIR PERSONAL EFFECTS -
FROM POINTS WITHIN A RADIUS OF 150 KM FROM THE GPO, BELLVILLE TO EDUCATIONAL INSTITUTIONS SITUATED WITHIN A RADIUS OF 150 KM FROM THE GPO, BELLVILLE AND RETURN FOR THE PURPOSE OF UNDERGOING TUTION.

OP.1532954. (2) HANEKOM'S BUS SERVICES CC ID NO 940616123. (3)
DISTRICT: CAPE TOWN. POSTAL ADDRESS: 18 SPIN STREET, PAROW INDUSTRIA,

7500 C/O G C MALUKA & ASSOCIATES POSBUS 839, BELLVILLE, 7530. (4) NEW APPLICATION. (5) 1 X 65 PASSENGERS. (6) THE CONVEYANCE OF OTHER. (7)

AUTHORITY:

A. ORGANISED PARTIES AND THEIR PERSONAL EFFECTS - FROM POINTS WITHIN THE WESTERN CAPE PROVINCE TO POINTS WITHIN THE RSA AND RETURN.

B. LEARNERS, STUDENTS AND THEIR PERSONAL EFFECTS - FROM POINTS WITHIN A RADIUS OF 150 KM FROM THE GPO, BELLVILLE TO EDUCATIONAL INSTITUTIONS SITUATED WITHIN A RADIUS OF 150 KM FROM THE GPO, BELLVILLE AND RETURN FOR THE PURPOSE OF UNDERGOING TUTION.

OP.1532955. (2) HANEKOM'S BUS SERVICES CC ID NO 940616123. (3) DISTRICT: CAPE TOWN. POSTAL ADDRESS: 18 SPIN STREET, PAROW INDUSTRIA, 7500 C/O G C MALUKA & ASSOCIATES POSBUS 839, BELLVILLE, 7530. (4) NEW APPLICATION. (5) 1 X 65 PASSENGERS. (6) THE CONVEYANCE OF OTHER. (7)

AUTHORITY:

A. ORGANISED PARTIES AND THEIR PERSONAL EFFECTS - FROM POINTS WITHIN THE WESTERN CAPE PROVINCE TO POINTS WITHIN THE RSA AND RETURN.

B. LEARNERS, STUDENTS AND THEIR PERSONAL EFFECTS - FROM POINTS WITHIN A RADIUS OF 150 KM FROM THE GPO, BELLVILLE TO EDUCATIONAL INSTITUTIONS SITUATED WITHIN A RADIUS OF 150 KM FROM THE GPO, BELLVILLE AND RETURN FOR THE PURPOSE OF UNDERGOING TUTION.

OP.1532991. (2) CARELSE JACOBUS MATTHEWS JM ID NO 4510085032088. (3) DISTRICT: WELLINGTON. POSTAL ADDRESS: 12 DE VRIESSTRAAT, NEWTON, WELLINGTON, 7655. (4) NEW APPLICATION. (5) 1 X 15 PASSENGERS. (6) THE CONVEYANCE OF TAXI PASSENGERS. (7) **AUTHORITY:** VANAF TAXI RANK WELLINGTON PICK 'N PAY, REGS BY STOP, BINNE VOORSTRAAT, BY ROBOT, LINKS IN CHAMPANE STRAAT, REGS BY CHAMPANE STRAAT BINNE IN MALVA STRAAT, LINKS BY STOP BINNE KNOOPSTRAAT, REGS BY TWEDE STOP 1 WEER LINKS BY TWEDE STOP TOT EN MET MAYLAAN. LINKS BY STOP IN POOLEWEG, REGS BY RUSSELWEG, REGS BY STOP BY SPRINGBOKWEG, REGS BY STOP JAN VAN RIEBEECKWEG, REGDEUR JAN VAN RIEBEECKWEG, EERSTE, TWEDE, DERDE, VIERDE, VYFDE ROBOT, REGS BY HUGENOT STASIE. SESDE ROBOT REGS BINNE LADY GREY STRAAT, REGOP LADY GREY STRAAT TOT BINNE HOOFTSTRAAT, LINKS BY ROBOT IN MARKSTRAAT, LINKS BY SIKEL IN BERGRIVIER BOULEVARD SUID LINKS VAN DER LINGEN STRAAT, REGS TOT BY SHOPRITE PAARL STAANPLEK EN TERUG DIESELFDE ROETE TOT EN MET WELLINGTON STASIE.

OP.1533056. (2) DU TOIT PHILIPPUS MARTINUS DU PLESSIS PM ID NO 7212085118085. (3) DISTRICT: CAPE TOWN. POSTAL ADDRESS: POSBUS 1313, SEEPUNT, 8060. (4) NEW APPLICATION. (5) 1 X 4 PASSENGERS. (6) THE CONVEYANCE OF TOURISTS. (7) **AUTHORITY:** FROM PICK UP POINTS SITUATED WITHIN A RADIUS OF 40 KM FROM PLACE OF BUSINESS AT SILVERHOW G2, SEA POINT TO POINTS SITUATED WITHIN THE WESTERN AND EASTERN CAPE AND RETURN.

OP.1533802. (2) MDLALO SABATA S ID NO 5612255927086. (3) DISTRICT: CAPE TOWN. POSTAL ADDRESS: 783 BANTI CRESCENT, KHANYA PARK, KHAYELITSHA, 7784 C/O MR P MOTALE 24 ULUNTU DRIVE, GUGULETU, 7750. (4) NEW APPLICATION. (5) 1 X 21 PASSENGERS. (6) THE CONVEYANCE OF PERSONS ON A PARTICULAR BUS ROUTE. (7) **AUTHORITY:** FROM POINTS WITHIN CAPE TOWN, LANGA, NYANGA, GUGULETU, WYNBERG, SIMON'S TOWN, BELLVILLE, SALDANHA, STELLENBOSCH, PAARL, WORCESTER TO POINTS WITHIN THE RSA AND RETURN.

OP.1533859. (2) MYSHUTTLE.COM CC ID NO 200314162. (3) DISTRICT: BELLVILLE. POSTAL ADDRESS: 20 ALACIA CIRCLE, BELHAR, 7493. (4) NEW APPLICATION. (5) 1 X 9 PASSENGERS. (6) THE CONVEYANCE OF TOURISTS. (7) **AUTHORITY:** FROM PICK UP POINTS SITUATED WITHIN A RADIUS OF 50 KM FROM PLACE OF BUSINESS SITUATED AT 20 ALACIA CIRCLE, BELHAR TO POINTS SITUATED WITHIN THE WESTERN CAPE AND RETURN.

OP.1540311. (2) SOUTHERN TRAILS ECO TOURISM CC ID NO 970834923. (3) DISTRICT: CAPE TOWN. POSTAL ADDRESS: MONEX HOUSE 2ND FLOOR, 47 STRAND STREET, CAPE TOWN, 8000 C/O MANINJWA G B P.O. BOX 5648, CAPE TOWN, 8000. (4) NEW APPLICATION. (5) 1 X 10 PASSENGERS. (6) THE CONVEYANCE OF OTHER. (7) **AUTHORITY:** TOURISTS AND PRE BOOKED PASSENGERS FOR ECOLOGICAL TRAIL WALKS & TOURS - 1. FROM PICK UP POINTS SITUATED WITHIN A RADIUS OF 200 KM FROM PLACE OF BUSINESS SITUATED AT MONEX HOUSE 47, STRAND STREET, CAPE TOWN TO POINTS SITUATED WITHIN THE WESTERN PROVINCE AND RETURN. 2. FROM PICK UP POINTS SITUATED WITHIN A RADIUS OF 200 KM FROM PLACE OF BUSINESS SITUATED AT MONEX HOUSE, 47 STRAND STREET, CAPE TOWN TO POINTS WITHIN THE RSA AND RETURN. THE CONVEYANCE OF PRE BOOKED TOURISTS -

FROM CAPE TOWN INTERNATIONAL AIRPORT TO PLACE OF ACCOMMODATION, HOTELS AND PICK UP FROM PLACE OF ACCOMMODATION TO ECOLOGICAL TRAIL WALKS AND RETURN.

OP.1540312. (2) SOUTHERN TRAILS ECO TOURISM CC ID NO 970834923. (3) DISTRICT: CAPE TOWN. POSTAL ADDRESS: MONEX HOUSE 2ND FLOOR, 47 STRAND STREET, CAPE TOWN, 8000 C/O MANINJWA G B P.O. BOX 5648, CAPE TOWN, 8000. (4) NEW APPLICATION. (5) 1 X 10 PASSENGERS. (6) THE CONVEYANCE OF OTHER. (7) AUTHORITY:

TOURISTS AND PRE BOOKED PASSENGERS FOR ECOLOGICAL TRAIL WALKS & TOURS -
1. FROM PICK UP POINTS SITUATED WITHIN A RADIUS OF 200 KM FROM PLACE OF BUSINESS SITUATED AT MONEX HOUSE 47, STRAND STREET, CAPE TOWN TO POINTS SITUATED WITHIN THE WESTERN PROVINCE AND RETURN.

2. FROM PICK UP POINTS SITUATED WITHIN A RADIUS OF 200 KM FROM PLACE OF BUSINESS SITUATED AT MONEX HOUSE, 47 STRAND STREET, CAPE TOWN TO POINTS WITHIN THE RSA AND RETURN.

THE CONVEYANCE OF PRE BOOKED TOURISTS -
FROM CAPE TOWN INTERNATIONAL AIRPORT TO PLACE OF ACCOMMODATION, HOTELS AND PICK UP FROM PLACE OF ACCOMMODATION TO ECOLOGICAL TRAIL WALKS AND RETURN.

Dog ate your Gazette? ... read it online



www.SA Gazettes.co.za

.....

A new information Portal keeping you up to date with news, legislation, the Parliamentary programme and which is the largest pool of SA Gazette information available on the Web.

- Easily accessible through the www!
 - Government Gazettes - from January 1994
 - Compilations of all Indexes pertaining to the past week's Government Gazettes
 - All Provincial Gazettes - from September 1995
 - Parliamentary Bills - as of January 1999
- Available in full-text, with keyword searching
- Sabinet Online scans, formats, edits and organize information for you. Diagrams and forms included as images.
- No stacks of printed gazettes - all on computer. Think of the storage space you save.
- Offers Bill Tracker - complementing the SA Gazettes products.

For easy electronic access to full-text gazette info, subscribe to the SA Gazettes from Sabinet Online. Please visit us at www.sagazettes.co.za

Sabinet
 *Online*

Looking for out of print issues of Government and Provincial Gazettes

We can provide photocopies

Contact

The National Library of South Africa,
Pretoria Campus
PO Box 397
0001 PRETORIA

Physical address

C/o Andries and Vermeulen Streets
Entrance in Andries Street


Contact details

Tel: (012) 321-8931

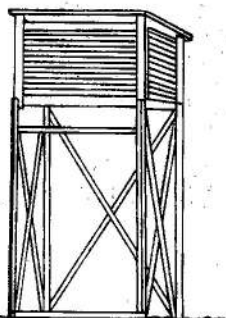
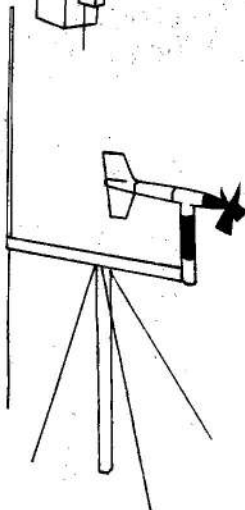
Fax: (012) 325-5984

E-mail: infodesk@nlsa.ac.za






Wetlands are wonderlands!



Department of Environmental Affairs and Tourism

SA WEATHER BUREAU SA WEERBURO

**W
E
A
T
H
E
R
·
S
E
R
V
I
C
E
S
·
W
E
E
R
D
I
E
N
S
T
E**



Printed by and obtainable from the Government Printer, Bosman Street, Private Bag X85, Pretoria, 0001
Publications: Tel: (012) 334-4508, 334-4509, 334-4510
Advertisements: Tel: (012) 334-4673, 334-4674, 334-4504
Subscriptions: Tel: (012) 334-4735, 334-4736, 334-4737
Cape Town Branch: Tel: (021) 465-7531

Gedruk deur en verkrygbaar by die Staatsdrukker, Bosmanstraat, Privaatsak X85, Pretoria, 0001
Publikasies: Tel: (012) 334-4508, 334-4509, 334-4510
Advertensies: Tel: (012) 334-4673, 334-4674, 334-4504
Subskripsies: Tel: (012) 334-4735, 334-4736, 334-4737
Kaapstad-tak: Tel: (021) 465-7531