



Government Gazette Staatskoerant

REPUBLIC OF SOUTH AFRICA
REPUBLIEK VAN SUID-AFRIKA

Vol. 467

Pretoria, 7 May
Mei 2004

No. 26309



AIDS HELPLINE: 0800-0123-22 Prevention is the cure

RSA/Mozambique border at Lebombo/Ressano Garcia border post to Rustenburg Taxi Rank.

O.P. 205845(2) HLAHLA A A I.N. M0022420(3) Regions: Republic of South Africa/Mozambique (4) C/O RUSTENBURG-SWAZILAND-MAPUTO TAXI ASSOCIATION 147 A KLOPPER STREET RUSTENBURG 0300 (5) **Renewal Permit** (6) Permit: 95496/4 = 1 x 15 passenger Micro bus - DMZ702NW (7) 1. Taxi passengers and their personal effects from Rustenburg Taxi Rank via Witbank, Nelspruit and Malelane through the RSA/Mozambique border at Lebombo/Ressano Garcia border post to Maputo Taxi Rank. 2. Taxi passengers and their personal effects from Maputo through the RSA/Mozambique border at Lebombo/Ressano Garcia border post via Malelane, Nelspruit and Witbank, to Rustenburg.

O.P. 205997(2) RILANCO CC T/A RILANCO COACHES I.N. 975925523 (3) Regions: Republic of South Africa - Tourism Transit (4) PO BOX 52952 WIERDAPARK 000(5) **Renewal Permit**(6) Permit:244692/0 = 1 x 43 passenger Bus (Single Deck) - CWV273GP Permit: 244691/0 = 1 x 45 passenger Bus (Single Deck) - CWV263GP Permit: 244690/0 = 1 x 47 passenger Bus (Single Deck) - NTK281GP Permit: 244687/0 = 1 x 23 passenger Bus (Single Deck) - HDH704GP Permit: 244686/0 = 1 x 22 passenger Bus (Single Deck) - FLJ520GP Permit: 244685/0 = 1 x 47 passenger Bus (Single Deck) - NHY072GP Permit: 244684/0 = 1 x 47 passenger Bus (Single Deck) - NHY077GP (7) Tourists and their personal effects. **BOTSWANA:** Tourists and their personal effects touring or transiting through the Republic of Botswana: 1. From a point within the Republic of South Africa touring or transiting the Republic of Botswana via the RSA/Botswana border at: a) Ramatlabama or: b) Kopfontein, c) Skilpadshek, d) Groblersbrug, e) Stockpoort and f) Pontdrift border posts. 2. From a point within the Republic of Botswana to a point within the Republic of South Africa via the Botswana/RSA border at: a) Pontdrift or: b) Martin's Drift, c) Parr's Halt, d) Tlokweng, e) Pioneers Gate and f) Ramatlabama border posts. **LESOTHO:** Tourists and their personal effects on tour into the Kingdom of Lesotho: 1. From a point within the Republic of South Africa touring the Kingdom of Lesotho via the RSA/Lesotho border at: a) Caledonspoort or: b) Ficksburg Bridge, c) Maseru Bridge, d) Van Rooyens Gate and e) Qacha's Nek, f) Ramatseliso's Gate, g) Tele Bridge, h) Sephapu's Gate, i) Peka Bridge, j) Monontsa's Pass, k) Sani-Pass, l) Ongeluksnek and m) Bushman's Nek border posts. 2. From a point within the Kingdom of Lesotho to a point within the Republic of South Africa via the Lesotho/RSA border at: a) Caledonspoort or: b) Maputsoe, c) Maseru Bridge, d) Makhaleng Bridge, e) Qacha's Nek, f) Ramatseliso's Gate, g) Tele Bridge, h) Sephapu's Gate, i) Peka Bridge, j) Monontsa's Pass, k) Sani-Pass l) Ongeluksnek and m) Nkonkoana border posts. **NAMIBIA:** Tourists and their personal effects touring or transiting through the Republic of Namibia: 1. From a point within the Republic of South Africa touring or transiting the Republic of Namibia via the RSA/Namibia border at: a) Violsdrift or b) Onseepkans and c) Nakop border posts, or the RSA/Botswana border gate at d) Ramatlabama or: e) Skilpadshek, f) Kopfontein and g) Groblersbrug border posts, in transit or touring through the Republic of Botswana to the Botswana/Namibia border at: h) Buitepos or: i) Mohembo and j) Ngoma border posts. 2. From a point within the Republic of Namibia to a point within the Republic of South Africa via the Namibia/RSA border at: a) Noordoewer or: b) Violsdrift and c) Ariamsvlei border posts, or the Namibia/Botswana border at: d) Buitepos, e) Mohembo and f) Ngoma border posts, touring or transiting through the Republic of Botswana to the Botswana/RSA border at: g) Ramatlabama or: h) Pioneers Gate, i) Tlokweng and j) Martin's Drift border posts. **SWAZILAND:** Tourists and their personal effects touring

or transiting through the Kingdom of Swaziland: 1. From a point within the Republic of South Africa touring or transiting through the Kingdom of Swaziland via the RSA/Swaziland border at: a) Border Gate or: b) Jeppe's Reef, c) Josefsdal, d) Oshoek, e) Nerston, f) Houtkop g) Mahamba and h) Golela border posts or the Swaziland/Mozambique border at: i) Mhlumeni or j) Namaacha border post. 2. From a point within the Kingdom of Swaziland to a point within the Republic of South Africa via the Swaziland/RSA border at: a) Mananga or: b) Matsamo, c) Bulembu, d) Ngwenya, e) Sandlane, f) Sicunusa, g) Mahamba and h) Lavumisa border posts, or the Mozambique/Swaziland border at: i) Goba Fronteira or j) Lomahasha border posts. **ZIMBABWE:** Tourists and their personal effects on tour into or through Zimbabwe: 1. From a point situated within the Republic of South Africa touring or transiting the Republic of Zimbabwe via the RSA/Zimbabwe border at: a) Beit Bridge or the RSA/Botswana border post at: b) Ramatlabama or: c) Skilpadshek, d) Kopfontein, e) Groblersbrug, f) Stockpoort and g) Pontdrift border posts, touring or transiting through the Republic of Botswana to the Botswana/Zimbabwe border at: h) Kazungula or i) Plumtree border posts, or through the Zimbabwe/Mozambique border at: j) Mutare or: k) Mt Selinda, l) Nyama-Panda border posts. 2. From a point within the Republic of Zimbabwe touring or transiting through the Republic of South Africa, via the Zimbabwe/RSA border at: a) Beit Bridge border post, or the Zimbabwe/Botswana border at: b) Plumtree or c) Kazungula border post, touring or transiting through the Republic of Botswana to the Botswana/RSA border at: d) Pontdrift or: e) Martin's Drift, f) Parr's Halt, g) Tlokweg, h) Pioneers Gate and i) Ramatlabama border posts, or the Zimbabwe/Mozambique border at: j) Machipanda or: k) Espungabera, l) Cochemane border posts. **MOZAMBIQUE:** Tourists and their personal effects on tour into or through the Republic of Mozambique: 1. From a point within the Republic of South Africa touring or transiting through the Republic of Mozambique via the RSA/Mozambique border at: a) Lebombo border post, or the RSA/Swaziland border at: b) Golela or: c) Mahamba, d) Nerston, e) Oshoek, f) Josefsdal and g) Jeppe's Reef border post, touring or transiting through the Kingdom of Swaziland to the Swaziland/Mozambique border at: h) Lomahasha border post, or through the Mozambique/Zimbabwe border at: i) Mutare or j) Mt Selinda and k) Nyama-panda border posts. 2. From a point situated within the Republic of Mozambique to a point within the Republic of South Africa via the Mozambique/RSA border at: a) Ressano Garcia border post, or the Mozambique/Swaziland border at: b) Namaacha touring or transiting through the Kingdom of Swaziland to the Swaziland/RSA border at: c) Lavumisa or: d) Mahamba, e) Sandlane, f) Ngwenya, g) Bulembu and h) Matsamo border posts, or through the Mozambique/Zimbabwe border at: i) Mutare or: j) Espungabera and k) Cochemane border posts. **ZAMBIA:** Tourists and their personal effects on tour into and through the Republic of Zambia. 1. From a point within the Republic of South Africa touring or transiting within the Republic of Zambia via the RSA/Zimbabwe border at: a) Beit Bridge border post, touring or transiting through Zimbabwe to the Zimbabwe/Zambia border at: b) Chirundu or: c) Kariba, d) Kazungula and e) Victoria Falls border posts, or via the RSA/Botswana border at: f) Ramatlabama or: g) Skilpadshek, h) Kopfontein, i) Groblersbrug, j) Stockpoort and k) Pontdrift border posts, touring or transiting through the Republic of Botswana to the Botswana/Zambia border at: l) Kazungula, or through the Botswana/Zimbabwe border post at: m) Kazungula Road or: n) Padamatenga and o) Plumtree border posts. 2. From a point within the Republic of Zambia to a point within the Republic of South Africa via the Zambia/Zimbabwe border at: a) Chirundu border or: b) Siavonga, c) Livingstone and d) Kazungula border posts, in transit or touring through the Republic of Zimbabwe to the Zimbabwe/RSA border at: e)

Beit Bridge border post, or in transit or touring through the Republic of Zimbabwe to the Zimbabwe/Botswana border at: f) Ramokwebana or: g) Padamatenga and h) Kazungula Road border post, in transit or touring through the Republic of Botswana to the Botswana/RSA border at: i) Pontdrift or: j) Martin's Drift, k) Parr's halt, l) Tlokweng, m) Pioneers Gate and n) Ramatlabama or through the Zambia/Botswana border post at: o) Kazungula Ferry border posts.

MALAWI: Tourists and their personal effects touring or transiting through the Republic of Malawi. 1. From a point within the Republic of South Africa to a point within the Republic of Malawi via the RSA/Zimbabwe border at: a) Beit Bridge border post in transit or touring through Zimbabwe to the Zimbabwe/Mozambique border at: b) Nyama-panda or: c) Mt Selinda, d) Mutare and e) Sango border posts, in transit or touring through Mozambique to the Mozambique/Malawi border at: f) Zobue or: g) Milange, h) Ulongwe and i) Mandimba border posts, or from a point within the RSA to the RSA/Mozambique border at: j) Lebombo border post touring or transiting through Mozambique to the Mozambique/Malawi border at: k) Zobue border post, or to the RSA/Swaziland border at: l) Border Gate or: m) Jeppe's Reef, n) Josefsdal, o) Oshoek, p) Nerston q) Mahamba or r) Golela border posts touring or transiting through Swaziland to the Swaziland/Mozambique border at: s) Lomahasha or t) Goba Fronteira border posts in transit to the Mozambique/Malawi border at: u) Zobue border post. 2. From a point within the Republic of Malawi to a point within the Republic of South Africa via the Malawi/Mozambique border at: a) Mwanza border post, touring or transiting Mozambique to the Mozambique/RSA border at: b) Ressano Garcia border post, touring or transiting Mozambique to the Mozambique/Zimbabwe border at: c) Cochemane or: d) Chicualacuala, e) Espungabera and f) Machipanda border posts, touring or transiting Zimbabwe to the Zimbabwe/RSA border at: g) Beit Bridge border post or from Mwanza to the Mozambique/Swaziland border at: h) Lomahasha or i) Mhlumeni border posts, touring or transiting Swaziland to the Swaziland/RSA border at: j) Mananga or: k) Matsamo, l) Bulembu, m) Ngwenya, n) Sandlane, o) Mahamba and p) Lavumisa border posts. NOTE: Subject to the condition that no scheduled inter-city or inter-town services may be operated in terms of this permit.

O.P. 206010(2) RILANCO CC T/A RILANCO COACHES I.N. 975925523 (3)
Regions: Republic of South Africa Tourism Transit (4) PO BOX 52952 WIERDAPARK 000(5) **Renewal Permit(6) Permit: 244694/0 = 1 x 44**
passenger Bus (Single Deck) - PFL298GP Permit: 244693/0 = 1 x 47
passenger Bus (Single Deck) - FCK635GP Permit: 244689/0 = 1 x 46
passenger Bus (Single Deck) - PBK462GP Permit: 244688/0 = 1 x 30
passenger Bus (Single Deck) - LGN331GP(7) Tourists and their personal effects. **BOTSWANA:** Tourists and their personal effects touring or transiting through the Republic of Botswana: 1. From a point within the Republic of South Africa touring or transiting the Republic of Botswana via the RSA/Botswana border at: a) Ramatlabama or: b) Kopfontein, c) Skilpadshek, d) Groblersbrug, e) Stockpoort and f) Pontdrift border posts. 2. From a point within the Republic of Botswana to a point within the Republic of South Africa via the Botswana/RSA border at: a) Pontdrift or: b) Martin's Drift, c) Parr's Halt, d) Tlokweng, e) Pioneers Gate and f) Ramatlabama border posts. **LESOTHO:** Tourists and their personal effects on tour into the Kingdom of Lesotho: 1. From a point within the Republic of South Africa touring the Kingdom of Lesotho via the RSA/Lesotho border at: a) Caledonspoort or: b) Ficksburg Bridge, c) Maseru Bridge, d) Van Rooyens Gate and e) Qacha's Nek, f) Ramatseliso's Gate, g) Tele Bridge, h) Sephapu's Gate, i) Peka Bridge, j) Monontsa's Pass, k) Sani-Pass, l) Ongeluksnek and m) Bushman's Nek border posts. 2. From a point within the Kingdom of Lesotho to a point within the Republic

of South Africa via the Lesotho/RSA border at: a) Caledonspoort or: b) Maputsoe, c) Maseru Bridge, d) Makhaleng Bridge, e) Qacha's Nek, f) Ramatseliso's Gate, g) Tele Bridge, h) Sephapu's Gate, i) Peka Bridge, j) Monontsa's Pass, k) Sani-Pass l) Ongeluksnek and m) Nkonkoana border posts. **NAMIBIA:** Tourists and their personal effects touring or transiting through the Republic of Namibia: 1. From a point within the Republic of South Africa touring or transiting the Republic of Namibia via the RSA/Namibia border at: a) Vioolsdrift or b) Onseepkans and c) Nakop border posts, or the RSA/Botswana border gate at d) Ramatlabama or: e) Skilpadshek, f) Kopfontein and g) Groblersbrug border posts, in transit or touring through the Republic of Botswana to the Botswana/Namibia border at: h) Buitepos or: i) Mohembo and j) Ngoma border posts. 2. From a point within the Republic of Namibia to a point within the Republic of South Africa via the Namibia/RSA border at: a) Noordoewer or: b) Vioolsdrift and c) Ariamsvlei border posts, or the Namibia/Botswana border at: d) Buitepos, e) Mohembo and f) Ngoma border posts, touring or transiting through the Republic of Botswana to the Botswana/RSA border at: g) Ramatlabama or: h) Pioneers Gate, i) Tlokweng and j) Martin's Drift border posts. **SWAZILAND:** Tourists and their personal effects touring or transiting through the Kingdom of Swaziland: 1. From a point within the Republic of South Africa touring or transiting through the Kingdom of Swaziland via the RSA/Swaziland border at: a) Border Gate or: b) Jeppe's Reef, c) Josefsdal, d) Oshoek, e) Nerston, f) Houtkop g) Mahamba and h) Golela border posts or the Swaziland/Mozambique border at: i) Mhlumeni or j) Namaacha border post. 2. From a point within the Kingdom of Swaziland to a point within the Republic of South Africa via the Swaziland/RSA border at: a) Mananga or: b) Matsamo, c) Bulembu, d) Ngwenya, e) Sandlane, f) Sicunusa, g) Mahamba and h) Lavumisa border posts, or the Mozambique/Swaziland border at: i) Goba Fronteira or j) Lomahasha border posts. **ZIMBABWE:** Tourists and their personal effects on tour into or through Zimbabwe: 1. From a point situated within the Republic of South Africa touring or transiting the Republic of Zimbabwe via the RSA/Zimbabwe border at: a) Beit Bridge or the RSA/Botswana border post at: b) Ramatlabama or: c) Skilpadshek, d) Kopfontein, e) Groblersbrug, f) Stockpoort and g) Pontdrift border posts, touring or transiting through the Republic of Botswana to the Botswana/Zimbabwe border at: h) Kazungula or i) Plumtree border posts, or through the Zimbabwe/Mozambique border at: j) Mutare or: k) Mt Selinda, l) Nyama-Panda border posts. 2. From a point within the Republic of Zimbabwe touring or transiting through the Republic of South Africa, via the Zimbabwe/RSA border at: a) Beit Bridge border post, or the Zimbabwe/Botswana border at: b) Plumtree or c) Kazungula border post, touring or transiting through the Republic of Botswana to the Botswana/RSA border at: d) Pontdrift or: e) Martin's Drift, f) Parr's Halt, g) Tlokweng, h) Pioneers Gate and i) Ramatlabama border posts, or the Zimbabwe/Mozambique border at: j) Machipanda or: k) Espungabera, l) Cochemane border posts. **MOZAMBIQUE:** Tourists and their personal effects on tour into or through the Republic of Mozambique: 1. From a point within the Republic of South Africa touring or transiting through the Republic of Mozambique via the RSA/Mozambique border at: a) Lebombo border post, or the RSA/Swaziland border at: b) Golela or: c) Mahamba, d) Nerston, e) Oshoek, f) Josefsdal and g) Jeppe's Reef border post, touring or transiting through the Kingdom of Swaziland to the Swaziland/Mozambique border at: h) Lomahasha border post, or through the Mozambique/Zimbabwe border at: i) Mutare or j) Mt Selinda and k) Nyama-panda border posts. 2. From a point situated within the Republic of Mozambique to a point within the Republic of South Africa via the Mozambique/RSA border at: a) Ressano Garcia border post, or the Mozambique/Swaziland border at: b) Namaacha touring or transiting

through the Kingdom of Swaziland to the Swaziland/RSA border at: c) Lavumisa or: d) Mahamba, e) Sandlane, f) Ngwenya, g) Bulembu and h) Matsamo border posts, or through the Mozambique/Zimbabwe border at: i) Mutare or: j) Espungabera and k) Cochemane border posts. **ZAMBIA:** Tourists and their personal effects on tour into and through the Republic of Zambia. 1. From a point within the Republic of South Africa touring or transiting within the Republic of Zambia via the RSA/Zimbabwe border at: a) Beit Bridge border post, touring or transiting through Zimbabwe to the Zimbabwe/Zambia border at: b) Chirundu or: c) Kariba, d) Kazungula and e) Victoria Falls border posts, or via the RSA/Botswana border at: f) Ramatlabama or: g) Skilpadshek, h) Kopfontein, i) Groblersbrug, j) Stockpoort and k) Pontdrift border posts, touring or transiting through the Republic of Botswana to the Botswana/Zambia border at: l) Kazungula, or through the Botswana/Zimbabwe border post at: m) Kazungula Road or: n) Padamatenga and o) Plumtree border posts. 2. From a point within the Republic of Zambia to a point within the Republic of South Africa via the Zambia/Zimbabwe border at: a) Chirundu border or: b) Siavonga, c) Livingstone and d) Kazungula border posts, in transit or touring through the Republic of Zimbabwe to the Zimbabwe/RSA border at: e) Beit Bridge border post, or in transit or touring through the Republic of Zimbabwe to the Zimbabwe/Botswana border at: f) Ramokawebana or: g) Padamatenga and h) Kazungula Road border post, in transit or touring through the Republic of Botswana to the Botswana/RSA border at: i) Pontdrift or: j) Martin's Drift, k) Parr's halt, l) Tlokweng, m) Pioneers Gate and n) Ramatlabama or through the Zambia/Botswana border post at: o) Kazungula Ferry border posts. **MALAWI:** Tourists and their personal effects touring or transiting through the Republic of Malawi. 1. From a point within the Republic of South Africa to a point within the Republic of Malawi via the RSA/Zimbabwe border at: a) Beit Bridge border post in transit or touring through Zimbabwe to the Zimbabwe/Mozambique border at: b) Nyama-panda or: c) Mt Selinda, d) Mutare and e) Sango border posts, in transit or touring through Mozambique to the Mozambique/Malawi border at: f) Zobue or: g) Milange, h) Ulongwe and i) Mandimba border posts, or from a point within the RSA to the RSA/Mozambique border at: j) Lebombo border post touring or transiting through Mozambique to the Mozambique/Malawi border at: k) Zobue border post, or to the RSA/Swaziland border at: l) Border Gate or: m) Jeppe's Reef, n) Josefsdal, o) Oshoek, p) Nerston q) Mahamba or r) Golela border posts touring or transiting through Swaziland to the Swaziland/Mozambique border at: s) Lomahasha or t) Goba Fronteira border posts in transit to the Mozambique/Malawi border at: u) Zobue border post. 2. From a point within the Republic of Malawi to a point within the Republic of South Africa via the Malawi/Mozambique border at: a) Mwanza border post, touring or transiting Mozambique to the Mozambique/RSA border at: b) Ressano Garcia border post, touring or transiting Mozambique to the Mozambique/Zimbabwe border at: c) Cochemane or: d) Chicualacuala, e) Espungabera and f) Machipanda border posts, touring or transiting Zimbabwe to the Zimbabwe/RSA border at: g) Beit Bridge border post or from Mwanza to the Mozambique/Swaziland border at: h) Lomahasha or i) Mhlumeni border posts, touring or transiting Swaziland to the Swaziland/RSA border at: j) Mananga or: k) Matsamo, l) Bulembu, m) Ngwenya, n) Sandlane, o) Mahamba and p) Lavumisa border posts. NOTE: Subject to the condition that no scheduled inter-city or inter-town services may be operated in terms of this permit.

O.P. 206107(2) LE ROUX C A I.N. 4212145004005 T/A LE ROUX TOERE(3) Regions: Republic of South Africa - Tourism Transit (4) PO BOX 83516 DOORNPOORT 0017(5) **Renewal Permit**(6) Permit: 244003/0 = 1 x 42 passenger Bus (Single Deck) - NXH516GP(7) 1. Tourists and their

personal effects: FROM JOHANNESBURG. **BOTSWANA:** Tourists and their personal effects touring or transiting through the Republic of Botswana: 1. From a point within the Republic of South Africa touring or transiting the Republic of Botswana via the RSA/Botswana border at: a) Ramatlabama or: b) Kopfontein, c) Skilpadshek, d) Groblersbrug, e) Stockpoort and f) Pontdrift border posts. 2. From a point within the Republic of Botswana to a point within the Republic of South Africa via the Botswana/RSA border at: a) Pontdrift or: b) Martin's Drift, c) Parr's Halt, d) Tlokweng, e) Pioneers Gate and f) Ramatlabama border posts. **LESOTHO:** Tourists and their personal effects on tour into the Kingdom of Lesotho: 1. From a point within the Republic of South Africa touring the Kingdom of Lesotho via the RSA/Lesotho border at: a) Caledonspoort or: b) Ficksburg Bridge, c) Maseru Bridge, d) Van Rooyens Gate and e) Qacha's Nek, f) Ramatseliso's Gate, g) Tele Bridge, h) Sephapu's Gate, i) Peka Bridge, j) Monontsa's Pass, k) Sani-Pass, l) Ongeluksnek and m) Bushman's Nek border posts. 2. From a point within the Kingdom of Lesotho to a point within the Republic of South Africa via the Lesotho/RSA border at: a) Caledonspoort or: b) Maputsoe, c) Maseru Bridge, d) Makhaleng Bridge, e) Qacha's Nek, f) Ramatseliso's Gate, g) Tele Bridge, h) Sephapu's Gate, i) Peka Bridge, j) Monontsa's Pass, k) Sani-Pass l) Ongeluksnek and m) Nkonkoana border posts. **NAMIBIA:** Tourists and their personal effects touring or transiting through the Republic of Namibia: 1. From a point within the Republic of South Africa touring or transiting the Republic of Namibia via the RSA/Namibia border at: a) Vioolsdrift or b) Onseepkans and c) Nakop border posts, or the RSA/Botswana border gate at d) Ramatlabama or: e) Skilpadshek, f) Kopfontein and g) Groblersbrug border posts, in transit or touring through the Republic of Botswana to the Botswana/Namibia border at: h) Buitepos or: i) Mohembo and j) Ngoma border posts. 2. From a point within the Republic of Namibia to a point within the Republic of South Africa via the Namibia/RSA border at: a) Noordoeuw or: b) Vioolsdrift and c) Ariamsvlei border posts, or the Namibia/Botswana border at: d) Buitepos, e) Mohembo and f) Ngoma border posts, touring or transiting through the Republic of Botswana to the Botswana/RSA border at: g) Ramatlabama or: h) Pioneers Gate, i) Tlokweng and j) Martin's Drift border posts. **SWAZILAND:** Tourists and their personal effects touring or transiting through the Kingdom of Swaziland: 1. From a point within the Republic of South Africa touring or transiting through the Kingdom of Swaziland via the RSA/Swaziland border at: a) Border Gate or: b) Jeppe's Reef, c) Josefsdal, d) Oshoek, e) Nerston, f) Houtkop g) Mahamba and h) Golela border posts or the Swaziland/Mozambique border at: i) Mhlumeni or j) Namaacha border post. 2. From a point within the Kingdom of Swaziland to a point within the Republic of South Africa via the Swaziland/RSA border at: a) Mananga or: b) Matsamo, c) Bulembu, d) Ngwenya, e) Sandlane, f) Sicunusa, g) Mahamba and h) Lavumisa border posts, or the Mozambique/Swaziland border at: i) Goba Fronteira or j) Lomahasha border posts. **ZIMBABWE:** Tourists and their personal effects on tour into or through Zimbabwe: 1. From a point situated within the Republic of South Africa touring or transiting the Republic of Zimbabwe via the RSA/Zimbabwe border at: a) Beit Bridge or the RSA/Botswana border post at: b) Ramatlabama or: c) Skilpadshek, d) Kopfontein, e) Groblersbrug, f) Stockpoort and g) Pontdrift border posts, touring or transiting through the Republic of Botswana to the Botswana/Zimbabwe border at: h) Kazungula or i) Plumtree border posts, or through the Zimbabwe/Mozambique border at: j) Mutare or: k) Mt Selinda, l) Nyama-Panda border posts. 2. From a point within the Republic of Zimbabwe touring or transiting through the Republic of South Africa, via the Zimbabwe/RSA border at: a) Beit Bridge border post, or the Zimbabwe/Botswana border at: b) Plumtree

or c) Kazungula border post, touring or transiting through the Republic of Botswana to the Botswana/RSA border at: d) Pontdrift or: e) Martin's Drift, f) Parr's Halt, g) Tlokweng, h) Pioneers Gate and i) Ramatlabama border posts, or the Zimbabwe/Mozambique border at: j) Machipanda or: k) Espungabera, l) Cochemane border posts. **MOZAMBIQUE:** Tourists and their personal effects on tour into or through the Republic of Mozambique: 1. From a point within the Republic of South Africa touring or transiting through the Republic of Mozambique via the RSA/Mozambique border at: a) Lebombo border post, or the RSA/Swaziland border at: b) Golela or: c) Mahamba, d) Nerston, e) Oshoek, f) Josefsdal and g) Jeppe's Reef border post, touring or transiting through the Kingdom of Swaziland to the Swaziland/Mozambique border at: h) Lomahasha border post, or through the Mozambique/Zimbabwe border at: i) Mutare or j) Mt Selinda and k) Nyama-panda border posts. 2. From a point situated within the Republic of Mozambique to a point within the Republic of South Africa via the Mozambique/RSA border at: a) Ressano Garcia border post, or the Mozambique/Swaziland border at: b) Namaacha touring or transiting through the Kingdom of Swaziland to the Swaziland/RSA border at: c) Lavumisa or: d) Mahamba, e) Sandlane, f) Ngwenya, g) Bulembu and h) Matsamo border posts, or through the Mozambique/Zimbabwe border at: i) Mutare or: j) Espungabera and k) Cochemane border posts. **ZAMBIA:** Tourists and their personal effects on tour into and through the Republic of Zambia. 1. From a point within the Republic of South Africa touring or transiting within the Republic of Zambia via the RSA/Zimbabwe border at: a) Beit Bridge border post, touring or transiting through Zimbabwe to the Zimbabwe/Zambia border at: b) Chirundu or: c) Kariba, d) Kazungula and e) Victoria Falls border posts, or via the RSA/Botswana border at: f) Ramatlabama or: g) Skilpadshek, h) Kopfontein, i) Groblersbrug, j) Stockpoort and k) Pontdrift border posts, touring or transiting through the Republic of Botswana to the Botswana/Zambia border at: l) Kazungula, or through the Botswana/Zimbabwe border post at: m) Kazungula Road or: n) Padamatenga and o) Plumtree border posts. 2. From a point within the Republic of Zambia to a point within the Republic of South Africa via the Zambia/Zimbabwe border at: a) Chirundu border or: b) Siavonga, c) Livingstone and d) Kazungula border posts, in transit or touring through the Republic of Zimbabwe to the Zimbabwe/RSA border at: e) Beit Bridge border post, or in transit or touring through the Republic of Zimbabwe to the Zimbabwe/Botswana border at: f) Ramokwebana or: g) Padamatenga and h) Kazungula Road border post, in transit or touring through the Republic of Botswana to the Botswana/RSA border at: i) Pontdrift or: j) Martin's Drift, k) Parr's halt, l) Tlokweng, m) Pioneers Gate and n) Ramatlabama or through the Zambia/Botswana border post at: o) Kazungula Ferry border posts. **MALAWI:** Tourists and their personal effects touring or transiting through the Republic of Malawi. 1. From a point within the Republic of South Africa to a point within the Republic of Malawi via the RSA/Zimbabwe border at: a) Beit Bridge border post in transit or touring through Zimbabwe to the Zimbabwe/Mozambique border at: b) Nyama-panda or: c) Mt Selinda, d) Mutare and e) Sango border posts, in transit or touring through Mozambique to the Mozambique/Malawi border at: f) Zobue or: g) Milange, h) Ulongwe and i) Mandimba border posts, or from a point within the RSA to the RSA/Mozambique border at: j) Lebombo border post touring or transiting through Mozambique to the Mozambique/Malawi border at: k) Zobue border post, or to the RSA/Swaziland border at: l) Border Gate or: m) Jeppe's Reef, n) Josefsdal, o) Oshoek, p) Nerston q) Mahamba or r) Golela border posts touring or transiting through Swaziland to the Swaziland/Mozambique border at: s) Lomahasha or t) Goba Fronteira border posts in transit to the Mozambique/Malawi border at: u) Zobue border post. 2. From a

point within the Republic of Malawi to a point within the Republic of South Africa via the Malawi/Mozambique border at: a) Mwanza border post, touring or transiting Mozambique to the Mozambique/RSA border at: b) Ressano Garcia border post, touring or transiting Mozambique to the Mozambique/Zimbabwe border at: c) Cochemane or: d) Chicualacuala, e) Espungabera and f) Machipanda border posts, touring or transiting Zimbabwe to the Zimbabwe/RSA border at: g) Beit Bridge border post or from Mwanza to the Mozambique/Swaziland border at: h) Lomahasha or i) Mhlumeni border posts, touring or transiting Swaziland to the Swaziland/RSA border at: j) Mananga or: k) Matsamo, l) Bulembu, m) Ngwenya, n) Sandlane, o) Mahamba and p) Lavumisa border posts. NOTE: Subject to the condition that no scheduled inter-city or inter-town services may be operated in terms of this permit.

O.P. 206134 (2) AMG FINANCE MANAGEMENT CC T/A AFRICAN EXPRESS I.N. 980306523 (3) Regions: Republic of South Africa/Zimbabwe (4) PO BOX 19016 SUNWARD PARK 1740 (5) **New Permit** (6) 1 x 23 passenger Micro bus (7) Passengers and/or organised party and their personal effects from Johannesburg Central corner of Loveday and Wolmarans Streets via the N1 North Highway, Pretoria, Warmbaths, Nylstroom, Naboomspruit, Potgietersrus, Pietersburg, Louis Trichardt, Messina through the RSA/Zimbabwe border at Beit Bridge border post to points situated within Zimbabwe, and return via the same route in reverse.

O.P. 206154 (2) RILANCO CC T/A RILANCO COACHES I.N. 975925523 (3) Regions: Republic of South Africa - Tourism Transit (4) PO BOX 52952 WIERDAPARK 000 (5) **New Permit** (6) 3 x 46 passenger Bus (Single Deck) (7) Tourists and their personal effects. **BOTSWANA:** Tourists and their personal effects touring or transiting through the Republic of Botswana: 1. From a point within the Republic of South Africa touring or transiting the Republic of Botswana via the RSA/Botswana border at: a) Ramatlabama or: b) Kopfontein, c) Skilpadshek, d) Groblersbrug, e) Stockpoort and f) Pontdrift border posts. 2. From a point within the Republic of Botswana to a point within the Republic of South Africa via the Botswana/RSA border at: a) Pontdrift or: b) Martin's Drift, c) Parr's Halt, d) Tlokweng, e) Pioneers Gate and f) Ramatlabama border posts. **LESOTHO:** Tourists and their personal effects on tour into the Kingdom of Lesotho: 1. From a point within the Republic of South Africa touring the Kingdom of Lesotho via the RSA/Lesotho border at: a) Caledonspoort or: b) Ficksburg Bridge, c) Maseru Bridge, d) Van Rooyen's Gate and e) Qacha's Nek, f) Ramatseliso's Gate, g) Tele Bridge, h) Sephapu's Gate, i) Peka Bridge, j) Monontsa's Pass, k) Sani-Pass, l) Ongeluksnek and m) Bushman's Nek border posts. 2. From a point within the Kingdom of Lesotho to a point within the Republic of South Africa via the Lesotho/RSA border at: a) Caledonspoort or: b) Maputsoe, c) Maseru Bridge, d) Makhaleng Bridge, e) Qacha's Nek, f) Ramatseliso's Gate, g) Tele Bridge, h) Sephapu's Gate, i) Peka Bridge, j) Monontsa's Pass, k) Sani-Pass l) Ongeluksnek and m) Nkonkoana border posts. **NAMIBIA:** Tourists and their personal effects touring or transiting through the Republic of Namibia: 1. From a point within the Republic of South Africa touring or transiting the Republic of Namibia via the RSA/Namibia border at: a) Violsdrift or b) Onseepkans and c) Nakop border posts, or the RSA/Botswana border gate at d) Ramatlabama or: e) Skilpadshek, f) Kopfontein and g) Groblersbrug border posts, in transit or touring through the Republic of Botswana to the Botswana/Namibia border at: h) Buitepos or: i) Mohembo and j) Ngoma border posts. 2. From a point within the Republic of Namibia to a point within the Republic of South Africa via the Namibia/RSA border at: a) Noordoewer or: b) Violsdrift and c) Ariamsvlei border posts, or the Namibia/Botswana border at: d) Buitepos, e) Mohembo and f)

Ngoma border posts, touring or transiting through the Republic of Botswana to the Botswana/RSA border at: g) Ramatlabama or: h) Pioneers Gate, i) Tlokweng and j) Martin's Drift border posts.

SWAZILAND: Tourists and their personal effects touring or transiting through the Kingdom of Swaziland: 1. From a point within the Republic of South Africa touring or transiting through the Kingdom of Swaziland via the RSA/Swaziland border at: a) Border Gate or: b) Jeppe's Reef, c) Josefsdal, d) Oshoek, e) Nerston, f) Houtkop g) Mahamba and h) Golela border posts or the Swaziland/Mozambique border at: i) Mhlumeni or j) Namaacha border post. 2. From a point within the Kingdom of Swaziland to a point within the Republic of South Africa via the Swaziland/RSA border at: a) Mananga or: b) Matsamo, c) Bulembu, d) Ngwenya, e) Sandlane, f) Sicunusa, g) Mahamba and h) Lavumisa border posts, or the Mozambique/Swaziland border at: i) Goba Fronteira or j) Lomahasha border posts.

ZIMBABWE: Tourists and their personal effects on tour into or through Zimbabwe: 1. From a point situated within the Republic of South Africa touring or transiting the Republic of Zimbabwe via the RSA/Zimbabwe border at: a) Beit Bridge or the RSA/Botswana border post at: b) Ramatlabama or: c) Skilpadshek, d) Kopfontein, e) Groblersbrug, f) Stockpoort and g) Pontdrift border posts, touring or transiting through the Republic of Botswana to the Botswana/Zimbabwe border at: h) Kazungula or i) Plumtree border posts, or through the Zimbabwe/Mozambique border at: j) Mutare or: k) Mt Selinda, l) Nyama-Panda border posts. 2. From a point within the Republic of Zimbabwe touring or transiting through the Republic of South Africa, via the Zimbabwe/RSA border at: a) Beit Bridge border post, or the Zimbabwe/Botswana border at: b) Plumtree or c) Kazungula border post, touring or transiting through the Republic of Botswana to the Botswana/RSA border at: d) Pontdrift or: e) Martin's Drift, f) Parr's Halt, g) Tlokweng, h) Pioneers Gate and i) Ramatlabama border posts, or the Zimbabwe/Mozambique border at: j) Machipanda or: k) Espungabera, l) Cochemane border posts.

MOZAMBIQUE: Tourists and their personal effects on tour into or through the Republic of Mozambique: 1. From a point within the Republic of South Africa touring or transiting through the Republic of Mozambique via the RSA/Mozambique border at: a) Lebombo border post, or the RSA/Swaziland border at: b) Golela or: c) Mahamba, d) Nerston, e) Oshoek, f) Josefsdal and g) Jeppe's Reef border post, touring or transiting through the Kingdom of Swaziland to the Swaziland/Mozambique border at: h) Lomahasha border post, or through the Mozambique/Zimbabwe border at: i) Mutare or j) Mt Selinda and k) Nyama-panda border posts. 2. From a point situated within the Republic of Mozambique to a point within the Republic of South Africa via the Mozambique/RSA border at: a) Ressano Garcia border post, or the Mozambique/Swaziland border at: b) Namaacha touring or transiting through the Kingdom of Swaziland to the Swaziland/RSA border at: c) Lavumisa or: d) Mahamba, e) Sandlane, f) Ngwenya, g) Bulembu and h) Matsamo border posts, or through the Mozambique/Zimbabwe border at: i) Mutare or: j) Espungabera and k) Cochemane border posts.

ZAMBIA: Tourists and their personal effects on tour into and through the Republic of Zambia. 1. From a point within the Republic of South Africa touring or transiting within the Republic of Zambia via the RSA/Zimbabwe border at: a) Beit Bridge border post, touring or transiting through Zimbabwe to the Zimbabwe/Zambia border at: b) Chirundu or: c) Kariba, d) Kazungula and e) Victoria Falls border posts, or via the RSA/Botswana border at: f) Ramatlabama or: g) Skilpadshek, h) Kopfontein, i) Groblersbrug, j) Stockpoort and k) Pontdrift border posts, touring or transiting through the Republic of Botswana to the Botswana/Zambia border at: l) Kazungula, or through the Botswana/Zimbabwe border post at: m) Kazungula Road or: n) Padamatenga and o) Plumtree border posts. 2. From a point within the

Republic of Zambia to a point within the Republic of South Africa via the Zambia/Zimbabwe border at: a) Chirundu border or: b) Siavonga, c) Livingstone and d) Kazungula border posts, in transit or touring through the Republic of Zimbabwe to the Zimbabwe/RSA border at: e) Beit Bridge border post, or in transit or touring through the Republic of Zimbabwe to the Zimbabwe/Botswana border at: f) Ramokwebana or: g) Padamatenga and h) Kazungula Road border post, in transit or touring through the Republic of Botswana to the Botswana/RSA border at: i) Pontdrift or: j) Martin's Drift, k) Parr's halt, l) Tlokweng, m) Pioneers Gate and n) Ramatlabama or through the Zambia/Botswana border post at: o) Kazungula Ferry border posts.

MALAWI: Tourists and their personal effects touring or transiting through the Republic of Malawi. 1. From a point within the Republic of South Africa to a point within the Republic of Malawi via the RSA/Zimbabwe border at: a) Beit Bridge border post in transit or touring through Zimbabwe to the Zimbabwe/Mozambique border at: b) Nyama-panda or: c) Mt Selinda, d) Mutare and e) Sango border posts, in transit or touring through Mozambique to the Mozambique/Malawi border at: f) Zobue or: g) Milange, h) Ulongwe and i) Mandimba border posts, or from a point within the RSA to the RSA/Mozambique border at: j) Lebombo border post touring or transiting through Mozambique to the Mozambique/Malawi border at: k) Zobue border post, or to the RSA/Swaziland border at: l) Border Gate or: m) Jeppe's Reef, n) Josefsdal, o) Oshoek, p) Nerston q) Mahamba or r) Golela border posts touring or transiting through Swaziland to the Swaziland/Mozambique border at: s) Lomahasha or t) Goba Fronteira border posts in transit to the Mozambique/Malawi border at: u) Zobue border post. 2. From a point within the Republic of Malawi to a point within the Republic of South Africa via the Malawi/Mozambique border at: a) Mwanza border post, touring or transiting Mozambique to the Mozambique/RSA border at: b) Ressano Garcia border post, touring or transiting Mozambique to the Mozambique/Zimbabwe border at: c) Cochemane or: d) Chicualacuala, e) Espungabera and f) Machipanda border posts, touring or transiting Zimbabwe to the Zimbabwe/RSA border at: g) Beit Bridge border post or from Mwanza to the Mozambique/Swaziland border at: h) Lomahasha or i) Mhlumeni border posts, touring or transiting Swaziland to the Swaziland/RSA border at: j) Mananga or: k) Matsamo, l) Bulembu, m) Ngwenya, n) Sandlane, o) Mahamba and p) Lavumisa border posts. NOTE: Subject to the condition that no scheduled inter-city or inter-town services may be operated in terms of this permit.

O.P. 206174(2) AMG FINANCE MANAGEMENT CC I.N. 980306523 T/A AFRICAN EXPRESS(3) Regions: Republic of South Africa/Mozambique (4) PO BOX 19016 SUNWARD PARK 1740(5) **New Permit**(6) 1 x 23 passenger Bus (Single Deck)(7) Organized party and their personal effects from Boksburg/ Germiston, travelling East on Witbank highway passing Springs, Delmas, Witbank through the RSA/Mozambique border at Lebombo/Ressano Garcia border post to Maputo and return via the same route in reverse .

O.P. 206187(2) COSSA L I.N. AA034956(3) Regions: Republic of South Africa/Mozambique (4) C/O GREATER WESTONARIA TAXI ASSOCIATION PO BOX 1174 WESTONARIA 1780 (5) **Renewal Permit** (6) Permit: 120002/9 = 1 x 16 passenger Micro bus - KVT347GP (7) Forward Journey: Taxi Passengers and their personal effects from Westonaria Taxi Rank through the RSA/Mozambique border at Lebombo/Ressano Garcia border post via Maputo to Xai-Xai Taxi Rank. Return Journey: Taxi Passengers and their personal effects from Xai-Xai Taxi Rank via Maputo through the RSA/Mozambique border at Lebombo/Ressano Garcia border post to Westonaria Taxi Rank.

O.P. 206246(2) MKHABELA M S T/A NCABANE TOURS I.N. 5703205243086 (3) Regions: Republic of South Africa/Mozambique (4) P O BOX 6945 JOHANNESBURG 2000 (5) **Renewal Permit**(6) Permit: 244835/3 = 1 x 16 passenger Micro bus - PHB286GP(7) 1. Taxi Passengers and their personal effects from Germiston Taxi Rank via Railway Street, Hinton Street, Westdeep Road, Jet Park Street, N12, Boksburg, Benoni, Delmas, Witbank, Middelburg, N4, Wonderfontein, Belfast, Machadodorp, Waterval Boven, Ngodwane, Nelspruit, Kaapmuiden, Malelane and Komatipoort through the RSA/Mozambique border at Lebombo/Ressano Garcia border post to Macia Taxi Rank via Maputo, Macia, Xai-Xai, Chibuto and Chokwe. 2. Taxi Passengers and their personal effects from Macia Taxi Rank via Chokwe, Chibuto, Xai-Xai, Macia and Maputo through the RSA/Mozambique border at Lebombo/Ressano Garcia border post via Komatipoort, Malelane, Kaapmuiden, Nelspruit, Ngodwane, Waterval Boven, Machadodorp, Belfast, Wonderfontein, Middelburg, Witbank, Delmas, Benoni and Boksburg to Germiston Taxi Rank.

O.P. 206253(2) NXUMALO WA I.N. 3807075213087(3) Regions: Republic of South Africa/Zimbabwe (4) 206 MOFOLO SOUTH MEADOWLANDS 1852(5) **Renewal Permit**(6) Permit: 277352/0 = 1 x 16 passenger Micro bus - NNB024GP(7) Funeral party and their personal effects from Goodies Funeral Directors, 8 Clare Road, Corner Mint Road, Fordsburg through the RSA/Zimbabwe border at Beit Bridge border post to a point situated within Zimbabwe and return from a point situated within Zimbabwe through the RSA/Zimbabwe border at Beit Bridge border post to Goodies Funeral Directors, 8 Clare Road, Cor. Mint Road, Fordsburg. This vehicle is authorised to draw a trailer.

O.P. 206423(2) KATISO TRANSPORT AND LOGISTICS SERVICES I.N. 200401733923(3) Regions: Republic of South Africa/Mozambique (4) PO BOX 733 CROWN MINES 2025 (5) **New Permit** (6) 3 x 70 passenger Bus (Single Deck)(7) 1. Passengers on a particular bus route and their personal effects from Park City in Johannesburg proceed to the N1 via Smit Street to Pretoria Station. Proceed along Schoeman Street to rejoin the N1 to Polokwane (Big Bite) in Grobler Street. Proceed along the N1 to Musina and further to RSA/Zimbabwe border at Beitbridge border post. From the BP Oasis proceed to Masvingo along the A4 in Zimbabwe. Further along the A9 to the Zimbabwe/Mozambique border at Mutare border post. From the Mutare border post to Bandula, Gonola, Nhamatanda and Dondo along the EN6 to terminate in Beira in Daniel Napatima Avenue. Return via the same route in reverse. **TIMETABLE: Johannesburg-Beira Beira-Johannesburg**
TUES/SAT

D	12:00	JOHANNESBURG (Park city)	A	09:30
D	13:00	PRETORIA	D	08:30
A	16:30	POLOKWANE (BIG BITE)	D	05:00
D	17:00		A	04:30
D	19:10	MUSINA (ENGEN)	D	02:30
D	23:00	BEITBRIDGE (BP OASIS)	D	00:00
A	02:30	MASVINGO (SHELL FILLING	D	20:00
D	03:00	STATION)	A	19:30
D	07:30	MUTARE (BORDER POST)	D	15:20
D	10:30	MANICA	D	13:20
D	11:30	BANDULA	D	12:20
D	12:40	GONDOLA	D	11:10
D	13:10	NHAMATANDA	D	10:40
D	14:10	DONDO	D	09:40
A	15:30	BEIRA	D	08:30
				THURS/MON

O.P. 206433(2) KATISO TRANSPORT AND LOGISTICS SERVICES I.N.
 200401733923 (3) Regions: Republic of South Africa/Zimbabwe (4)
 PO BOX 733 CROWN MINES 2025(5) **New Permit**(6) 3 x 70 passenger Bus
 (Single Deck)(7) 1. Passengers and their personal effects from Park
 City in Johannesburg proceed to the N1 via Smit Street to Pretoria
 Station. Proceed along Schoeman Street to rejoin the N1 to Musina
 and further to the RSA/Zimbabwe at Beit Bridge border post. From the
 BP Oasis proceed to Masvingo along the A4 along the A4 in Zimbabwe
 and terminate in Harare at the Roadport. Return via the same route
 in reverse. 2. TIMETABLE: Johannesburg - Harare Harare - Johannesburg
 Daily

			Daily
D	12:00	Johannesburg (Park City)	A 05:45
D	13:00	Pretoria (Station)	D 05:00
A	16:30	Polokwane (Big Bite)	D 01:35
D	17:00		A 01:15
D	19:10	Musina (Engen)	D 23:30
D	23:00	Beitbridge (BP Oasis)	D 19:30
A	02:30	Masvingo (Shell filling	D 16:00
D	03:00	Station)	A 15:30
A	07:30	Harare (Roadport)	D 11:00

O.P. 206439(2) KATISO TRANSPORT AND LOGISTICS SERVICES I.N.
 200401733923(3) Regions: Republic of South Africa/Zimbabwe (4)
 PO BOX 733 CROWN MINES 2025 (5) **New Permit** (6) 3 x 70 passenger Bus
 (Single Deck) (7) 1. Passengers and their personal effects from Park
 City in Johannesburg proceed to the N1 via Smit Street to Pretoria
 Station. Proceed along Schoeman Street to rejoin the N1 to Musina
 and further to the RSA/Zimbabwe at Beit Bridge border post. From the
 BP Oasis proceed to Gwanda along the A6 in Zimbabwe and terminate in
 Bulawayo in 4th Avenue. Return via same route in reverse. TIMETABLE:
 Johannesburg - Bulawayo Bulawayo - Johannesburg.

			Daily
D	19:00	Johannesburg (Park City)	A 05:15
D	20:00	Pretoria (Station)	D 04:15
A	23:30	Polokwane (Big Bite)	D 00:45
D	00:00		A 00:15
D	02:10	Musina (Engen)	D 22:00
D	05:30	Beitbridge (BP Oasis)	D 19:00
D	08:30	Gwanda	D 16:30
A	10:30	Bulawayo (4th Avenue)	D 14:30

O.P. 206453(2) KATISO TRANSPORT AND LOGISTICS SERVICES I.N.
 200401733923(3) Regions: Republic of South Africa/Zambia (4)
 PO BOX 733 CROWN MINES 2025(5) **New Permit**(6) 2 x 70 passenger Bus
 (Single Deck)(7) 1. Passengers on a particular bus route and their
 personal effects from Park city in Johannesburg proceed to the N1 via
 Smit Street to Pretoria Station. Proceed along Schoeman Street to
 rejoin the N1 to Polokwane (Big Bite) in Grobler Street. Proceed
 along the N1 to Musina and further to the RSA/Zimbabwe border post.
 From the BP Oasis proceed along the A4 in Zimbabwe to Harare Roadport
 and further to the Zimbabwe/Zambia border at Chirundu border post
 along the A1. From there proceed to Zambia/Tanzania border at Mbala
 border post (Tunduma) along the T2 in Zambia. From the border post
 proceed enroute to Mbeya, Iringa, Morogoro and Kibaha along the A7
 in Tanzania and terminate in Dar-Es-Salaam in Sokoine Avenue. Return
 via the same route in reverse. Timetable: Johannesburg - Dar-Es-
 Salaam Dar-Es-Salaam - Johannesburg.

TUES/FRI

D	14:00	JOHANNESBURG (PARK CITY)	A 10:00
D	15:00	PRETORIA (STATION)	D 09:00
A	18:30	POLOKWANE (BIG BITE)	D 05:00

D	19:00	A	04:30
D	21:00 MUSINA (ENGEN)	D	02:30
D	00:10 BEITBRIDGE (BP OASIS)	D	23:30
A	03:40 MASVINGO (SHELL FILLING STATION)	D	20:00
D	04:10	A	19:30
A	08:40 HARARE (ROADPORT)	D	15:00
D	09:10	A	14:30
D	13:40 CHIRUNDU (ZIMBABWE CUSTOMS)	D	10:00
D	14:40 CHIRUNDU (ZAMBIAN CUSTOMS)	D	09:00
D	16:40 LUSAKA (BP OASIS)	D	07:00
D	05:30 TUNDUMA (ZAMBIA CUSTOMS)	D	17:00
D	08:30 TUNDUMA (TANZANIAN CUSTOMS)	D	16:30
D	10:00 MBEYA	D	15:30
D	11:40 IRINGA	D	14:50
D	15:40 MOROGORO	D	10:50
A	18:00 DAR-ES-SALAAM	D	08:30
TUE/SAT			

O.P. 206486(2) KATISO TRANSPORT AND LOGISTICS SERVICES I.N.
 200401733923(3) Regions: Republic of South Africa/Botswana (4)
 PO BOX 733 CROWN MINES 2025(5) **New Permit** (6) 3 x 70 passenger Bus
 (Single Deck)(7) Persons on a particular bus route and their personal
 effects from Park City in Johannesburg proceed to the N1 via Smit
 Street to Pretoria Station. Proceed along Schoeman Street to rejoin
 the N1 to Mokopane (Wimpy). Proceed along the N11 RSA/Botswana border
 at Groblersbrug border post. From Sherwood proceed to Francistown
 along the A1 in Botswana and terminate at Nissan in Francistown.
 Return via the same route in reverse. Timetable: JHB - Francistown
 Francistown- JHB

Daily			Daily	
D	08:00	Johannesburg (Park City)	A	20:00
D	09:00	Pretoria (Station)	D	19:00
A	12:00	Makopane (Wimpy)	D	16:00
D	12:30		A	15:30
D	16:00	Groblersbrug (Customs)	D	12:30
D	16:30	Sherwood	D	11:00
D	17:30	Phalapye	D	10:00
A	19:30	Francistown	D	08:00

O.P. 206487(2) EPIC EXPEDITIONS CC I.N. 921088723(3) Regions:
 Republic of South Africa - Tourism Transit (4) 14 CLOVELLY ROAD FISH
 HOEK CAPE TOWN 7975(5) **Renewal Permit**(6) Permit: 175527/1 = 1 x 20
 passenger Bus (Single Deck) - CA454425(7) Tourists and their personal
 effects. **BOTSWANA:** Tourists and their personal effects touring or
 transiting through the Republic of Botswana: 1. From a point within
 the Republic of South Africa touring or transiting the Republic of
 Botswana via the RSA/Botswana border at: a) Ramatlabama or: b)
 Kopfontein, c) Skilpadshek, d) Groblersbrug, e) Stockpoort and f)
 Pontdrift border posts. 2. From a point within the Republic of
 Botswana to a point within the Republic of South Africa via the
 Botswana/RSA border at: a) Pontdrift or: b) Martin's Drift, c) Parr's
 Halt, d) Tlokweg, e) Pioneers Gate and f) Ramatlabama border posts.
LESOTHO: Tourists and their personal effects on tour into the Kingdom
 of Lesotho: 1. From a point within the Republic of South Africa
 touring the Kingdom of Lesotho via the RSA/Lesotho border at: a)
 Caledonspoort or: b) Ficksburg Bridge, c) Maseru Bridge, d) Van
 Rooyens Gate and e) Qacha's Nek, f) Ramatseliso's Gate, g) Tele
 Bridge, h) Sephapu's Gate, i) Peka Bridge, j) Monontsa's Pass, k)
 Sani-Pass, l) Ongeluksnek and m) Bushman's Nek border posts. 2. From
 a point within the Kingdom of Lesotho to a point within the Republic
 of South Africa via the Lesotho/RSA border at: a) Caledonspoort or:

b) Maputsoe, c) Maseru Bridge, d) Makhaleng Bridge, e) Qacha's Nek, f) Ramatseliso's Gate, g) Tele Bridge, h) Sephapu's Gate, i) Peka Bridge, j) Monontsa's Pass, k) Sani-Pass l) Ongeluksnek and m) Nkonkoana border posts. **NAMIBIA:** Tourists and their personal effects touring or transiting through the Republic of Namibia: 1. From a point within the Republic of South Africa touring or transiting the Republic of Namibia via the RSA/Namibia border at: a) Vioolsdrift or b) Onseepkans and c) Nakop border posts, or the RSA/Botswana border gate at d) Ramatlabama or: e) Skilpadshek, f) Kopfontein and g) Groblersbrug border posts, in transit or touring through the Republic of Botswana to the Botswana/Namibia border at: h) Buitepos or: i) Mohembo and j) Ngoma border posts. 2. From a point within the Republic of Namibia to a point within the Republic of South Africa via the Namibia/RSA border at: a) Noordoewer or: b) Vioolsdrift and c) Ariamsvlei border posts, or the Namibia/Botswana border at: d) Buitepos, e) Mohembo and f) Ngoma border posts, touring or transiting through the Republic of Botswana to the Botswana/RSA border at: g) Ramatlabama or: h) Pioneers Gate, i) Tlokweng and j) Martin's Drift border posts. **SWAZILAND:** Tourists and their personal effects touring or transiting through the Kingdom of Swaziland: 1. From a point within the Republic of South Africa touring or transiting through the Kingdom of Swaziland via the RSA/Swaziland border at: a) Border Gate or: b) Jeppe's Reef, c) Josefsdal, d) Oshoek, e) Nerston, f) Houtkop g) Mahamba and h) Golela border posts or the Swaziland/Mozambique border at: i) Mhlumeni or j) Namaacha border post. 2. From a point within the Kingdom of Swaziland to a point within the Republic of South Africa via the Swaziland/RSA border at: a) Mananga or: b) Matsamo, c) Bulembu, d) Ngwenya, e) Sandlane, f) Sicunusa, g) Mahamba and h) Lavumisa border posts, or the Mozambique/Swaziland border at: i) Goba Fronteira or j) Lomahasha border posts. **ZIMBABWE:** Tourists and their personal effects on tour into or through Zimbabwe: 1. From a point situated within the Republic of South Africa touring or transiting the Republic of Zimbabwe via the RSA/Zimbabwe border at: a) Beit Bridge or the RSA/Botswana border post at: b) Ramatlabama or: c) Skilpadshek, d) Kopfontein, e) Groblersbrug, f) Stockpoort and g) Pontdrift border posts, touring or transiting through the Republic of Botswana to the Botswana/Zimbabwe border at: h) Kazungula or i) Plumtree border posts, or through the Zimbabwe/Mozambique border at: j) Mutare or: k) Mt Selinda, l) Nyama-Panda border posts. 2. From a point within the Republic of Zimbabwe touring or transiting through the Republic of South Africa, via the Zimbabwe/RSA border at: a) Beit Bridge border post, or the Zimbabwe/Botswana border at: b) Plumtree or c) Kazungula border post, touring or transiting through the Republic of Botswana to the Botswana/RSA border at: d) Pontdrift or: e) Martin's Drift, f) Parr's Halt, g) Tlokweng, h) Pioneers Gate and i) Ramatlabama border posts, or the Zimbabwe/Mozambique border at: j) Machipanda or: k) Espungabera, l) Cochemane border posts. **MOZAMBIQUE:** Tourists and their personal effects on tour into or through the Republic of Mozambique: 1. From a point within the Republic of South Africa touring or transiting through the Republic of Mozambique via the RSA/Mozambique border at: a) Lebombo border post, or the RSA/Swaziland border at: b) Golela or: c) Mahamba, d) Nerston, e) Oshoek, f) Josefsdal and g) Jeppe's Reef border post, touring or transiting through the Kingdom of Swaziland to the Swaziland/Mozambique border at: h) Lomahasha border post, or through the Mozambique/Zimbabwe border at: i) Mutare or j) Mt Selinda and k) Nyama-panda border posts. 2. From a point situated within the Republic of Mozambique to a point within the Republic of South Africa via the Mozambique/RSA border at: a) Ressano Garcia border post, or the Mozambique/Swaziland border at: b) Namaacha touring or transiting through the Kingdom of Swaziland to the Swaziland/RSA border at: c)

Lavumisa or: d) Mahamba, e) Sandlane, f) Ngwenya, g) Bulembu and h) Matsamo border posts, or through the Mozambique/Zimbabwe border at: i) Mutare or: j) Espungabera and k) Cochemane border posts. **ZAMBIA:** Tourists and their personal effects on tour into and through the Republic of Zambia. 1. From a point within the Republic of South Africa touring or transiting within the Republic of Zambia via the RSA/Zimbabwe border at: a) Beit Bridge border post, touring or transiting through Zimbabwe to the Zimbabwe/Zambia border at: b) Chirundu or: c) Kariba, d) Kazungula and e) Victoria Falls border posts, or via the RSA/Botswana border at: f) Ramatlabama or: g) Skilpadshek, h) Kopfontein, i) Groblersbrug, j) Stockpoort and k) Pontdrift border posts, touring or transiting through the Republic of Botswana to the Botswana/Zambia border at: l) Kazungula, or through the Botswana/Zimbabwe border post at: m) Kazungula Road or: n) Padamatenga and o) Plumtree border posts. 2. From a point within the Republic of Zambia to a point within the Republic of South Africa via the Zambia/Zimbabwe border at: a) Chirundu border or: b) Siavonga, c) Livingstone and d) Kazungula border posts, in transit or touring through the Republic of Zimbabwe to the Zimbabwe/RSA border at: e) Beit Bridge border post, or in transit or touring through the Republic of Zimbabwe to the Zimbabwe/Botswana border at: f) Ramokwebana or: g) Padamatenga and h) Kazungula Road border post, in transit or touring through the Republic of Botswana to the Botswana/RSA border at: i) Pontdrift or: j) Martin's Drift, k) Parr's halt, l) Tlokweng, m) Pioneers Gate and n) Ramatlabama or through the Zambia/Botswana border post at: o) Kazungula Ferry border posts. **MALAWI:** Tourists and their personal effects touring or transiting through the Republic of Malawi. 1. From a point within the Republic of South Africa to a point within the Republic of Malawi via the RSA/Zimbabwe border at: a) Beit Bridge border post in transit or touring through Zimbabwe to the Zimbabwe/Mozambique border at: b) Nyama-panda or: c) Mt Selinda, d) Mutare and e) Sango border posts, in transit or touring through Mozambique to the Mozambique/Malawi border at: f) Zobue or: g) Milange, h) Ulongwe and i) Mandimba border posts, or from a point within the RSA to the RSA/Mozambique border at: j) Lebombo border post touring or transiting through Mozambique to the Mozambique/Malawi border at: k) Zobue border post, or to the RSA/Swaziland border at: l) Border Gate or: m) Jeppe's Reef, n) Josefsdal, o) Oshoek, p) Nerston q) Mahamba or r) Golela border posts touring or transiting through Swaziland to the Swaziland/Mozambique border at: s) Lomahasha or t) Goba Fronteira border posts in transit to the Mozambique/Malawi border at: u) Zobue border post. 2. From a point within the Republic of Malawi to a point within the Republic of South Africa via the Malawi/Mozambique border at: a) Mwanza border post, touring or transiting Mozambique to the Mozambique/RSA border at: b) Ressano Garcia border post, touring or transiting Mozambique to the Mozambique/Zimbabwe border at: c) Cochemane or: d) Chicualacuala, e) Espungabera and f) Machipanda border posts, touring or transiting Zimbabwe to the Zimbabwe/RSA border at: g) Beit Bridge border post or from Mwanza to the Mozambique/Swaziland border at: h) Lomahasha or i) Mhlumeni border posts, touring or transiting Swaziland to the Swaziland/RSA border at: j) Mananga or: k) Matsamo, l) Bulembu, m) Ngwenya, n) Sandlane, o) Mahamba and p) Lavumisa border posts. NOTE: Subject to the condition that no scheduled inter-city or inter-town services may be operated in terms of this permit.

O.P. 206577 (2) MASSANGO A A I.N. 5005075146187 (3) Regions: Republic of South Africa/Mozambique (4) C/O CARLETONVILLE UNITED TAXI ASSOCIATION PO BOX 794 CARLETONVILLE 2500 (5) **Renewal Permit** (6) Permit: 97030/4 = 1 x 16 passenger Micro bus - JDY554GP (7) 1. Taxi passengers and their personal effects from Carletonville Taxi Rank

through the RSA/Mozambique border at Lebombo/Ressano Garcia border post via Xai-Xai, Chokwe, Macia to Maputo Taxi Rank. 2. Taxi passengers and their personal effects from Maputo Taxi Rank via Macia, Chokwe, Xai-Xai through the RSA/Mozambique border at Lebombo/Ressano Garcia border post to Carletonville Taxi Rank.

O.P. 206604(2) MABASO F I.N. 6502195384085(3) Regions: Republic of South Africa/Mozambique(4) C/O CARLETONVILLE UNITED TAXI ASSOCIATION PO BOX 794 CARLETONVILLE 2500(5) **Renewal Permit**(6) Permit: 98431/6 = 1 x 16 passenger Micro bus - HNR964GP Permit: 98448/5 = 1 x 16 passenger Micro bus - DRN036GP(7) 1. Taxi Passengers and their personal effects from Carletonville Main Taxi Rank via Johannesburg onto N12, N4 Witbank, Belfast, Machadodorp, Waterval Boven, Ngodwane, Nelspruit, Kaapmuiden, and Malelane through the RSA/Mozambique border at Lebombo/Ressano Garcia border post to Maputo, Chokwe, Macia and Xai-Xai Taxi Rank. 2. Taxi Passengers and their personal effects from Xai-Xai Taxi Rank, Macia, Chokwe and Maputo through the RSA/Mozambique border at Lebombo/Ressano Garcia border post via Malelane, Kaapmuiden, Nelspruit, Ngodwane, Waterval Boven, Machadodorp, Belfast onto N12, N4 Witbank and Johannesburg to Carletonville Main Taxi Rank

APPLICATIONS FOR PUBLIC ROAD CARRIER PERMITS

Particulars in respect of applications for public road carrier permits (as submitted to the respective local road transportation boards or the National Transport Commission) indicating, firstly, the reference number, and then—

- (a) the name of the applicant;
- (b) the place where the applicant conducts his business or wishes to conduct his business, as well as his postal address;
- (c) the nature of the application, that is whether it is an application for—
 - (C1) the grant of such permit;
 - (C2) the grant of additional authorisation;
 - (C3) the amendment of a route;
 - (C4) the amendment of a time-table;
 - (C5) the amendment of tariffs;
 - (C6) the renewal of such permit;
 - (C7) the transfer of such permit;
 - (C8) the change of the name of the undertaking concerned;
 - (C9) the replacement of a vehicle;
 - (C10) the amendment of vehicle particulars; or
 - (C11) an additional vehicle with existing authorisation;
 - as well as, in the case of an application contemplated in (C6) or (C7)—
 - (C12) the number of the permit concerned;
- (d) the number and type of vehicles, including the carrying capacity or gross vehicle mass of the vehicles involved in the application;
- (e) the nature of the road transportation or proposed road transportation, that is whether it involves persons or goods, or both;
- (f) the class or classes of goods that are conveyed or are to be conveyed; and
- (g) the points between or the route or routes along or the area or areas within which the road transportation is conducted or the proposed road transportation is to be conducted,

where any of (a) to (g) are applicable, are published below in terms of section 14 (1) of the Road Transportation Act, 1977 (Act No. 74 of 1977).

In terms of regulation 4 of the Road Transportation Regulations, 1977, written representations supporting or opposing these applications must, within 21 (twenty-one) days from the date of this publication, be lodged by hand with, or dispatched by registered post to, the local road transportation board concerned in quadruplicate, and lodged by hand with, or dispatched by registered post to, the applicant at his advertised address [see (b)] in single copy.

AANSOEKE OM OPENBARE PADVERVOERPERMITTE

Besonderhede ten opsigte van aansoeke om openbare padvervoerpermitte (soos ingedien by die onderskeie plaaslike padvervoerrade of die Nasionale Vervoerkommissie) met aanduiding van, eerstens die verwysingsnommer, en dan—

- (a) die naam van die aansoeker;
- (b) die plek waar die aansoeker sy besigheid dryf of wil dryf, asook sy posadres;
- (c) die aard van die aansoek, dit wil sê of dit 'n aansoek om—
 - (C1) die toestaan van sodanige permit;

- (C2) die toestaan van bykomende magtiging;
- (C3) die wysiging van 'n roete;
- (C4) die wysiging van 'n tydtafel;
- (C5) die wysiging van tariewe;
- (C6) die hernuwing van sodanige permit;
- (C7) die oordrag van sodanige permit;
- (C8) die verandering van die naam van die betrokke onderneming;
- (C9) die vervanging van 'n voertuig;
- (C10) die wysiging van voertuigbesonderhede; of
- (C11) 'n bykomende voertuig met bestaande magtiging is;
—asook in die geval van 'n aansoek in (C6) of (C7) bedoel—
- (C12) die nommer van die betrokke permit;
- (d) die getal en tipe voertuie, met inbegrip van die dra vermoë of die bruto voertuigmassa van die voertuie wat by die aansoek betrokke is;
- (e) die aard van die padvervoer of voorgename padvervoer, dit wil sê of dit persone of goedere, of albei behels;
- (f) die klas of klasse van goedere wat vervoer word of vervoer staan te word; en
- (g) die punte waartussen die roete of roetes waaroor die gebied of gebiede waarbinne die padvervoer onderneem staan te word,

waar enige van (a) tot (g) van toepassing is, word ingevolge artikel 14 (1) van die Wet op Padvervoer, 1977 (Wet No. 74 van 1977), hieronder gepubliseer.

Ingevolge regulasie 4 van die Padvervoerregulasies, 1977, moet skriftelike vertoë ter ondersteuning of bestryding van hierdie aansoeke, binne 21 (een-en-twintig) dae vanaf die datum van hierdie publikasie, in viervoud, óf per hand ingedien word by óf per geregistreerde pos, gestuur word aan die betrokke padvervoerraad en in enkelvoud of per hand ingedien word by óf per geregistreerde pos, gestuur word aan die aansoeker by sy gepubliseerde adres [kyk (b)].

KIMBERLEY

Address to which representations must be submitted: The Secretary, Local Road Transportation Board, Private Bag X5019, Kimberley, 8300, and the respective applicant.

Adres waarheen vertoë gerig moet word: Die Sekretaris, Plaaslike Padvervoerraad, Privaat Sak X5019, Kimberley, 8300, en die betrokke applikant.

Full particulars in respect of each application are open to inspection at the Local Road Transportation Board's office.

Volle besonderhede ten opsigte van elke aansoek lê ter insae by die Plaaslike Padvervoerraad se kantoor.

from/van : 2004/04/15
from/van : G458

to/tot : 2004/04/15
to/tot : G458

OP.315236. (2) BOCK GM ID NO 6104165185087. (3) DISTRIK: NAMAKWALAND. POSADRES: POSBUS 91, PELLA, PELLA, 8891. (4) BYKOMENDE VOERTUIG. (5) 1 X 15 PASSASIER. (6) DIE VERVOER VAN TAXI PASSASIER. (7) MAGTIGING: TAXI PASSASIER:

-
- (I) VANAF PELLA NA POFADDER EN TERUG NA PELLA OP DINSDAE, DONDERDAE EN SATERDAE.
VERTREK PELLA: 08H00
ARRIVEER PELLA: 12H00
- (II) VANAF PELLA NA SPRINGBOK EN TERUG NA PELLA OP MAANDAE, WOENSDAE EN VRYDAE.
VERTREK PELLA: 07H00
ARRIVEER PELLA: 15H00

Permit No. 306685/1
TAXI PASSASIER:

-
- (I) VANAF PELLA NA POFADDER EN TERUG NA PELLA OP DINSDAE, DONDERDAE EN SATERDAE.
VERTREK PELLA: 08H00
ARRIVEER PELLA: 12H00
- (II) VANAF PELLA NA SPRINGBOK EN TERUG NA PELLA OP MAANDAE, WOENSDAE EN VRYDAE.
VERTREK PELLA: 07H00
ARRIVEER PELLA: 15H00

OP.315303. (2) OLIFANT TJ ID NO 5306215713088. (3) DISTRICT: KURUMAN. POSTAL ADDRESS: P O BOX 1974, KURUMAN, KURUMAN, 8460. (4) NEW APPLICATION. (5) 1 X 10 PASSENGERS. (6) THE CONVEYANCE OF TAXI PASSENGERS. (7) AUTHORITY: TAXI PASSENGERS:

-
- I) FROM KURUMAN BUS AND TAXI RANK KURUMAN TO MARUPING VILLAGE AND BACK TO KURUMAN BUS TAXI RANK KURUMAN.
- II) FROM KURUMAN BUS AND TAXI RANK TO VAN ZYLSRUST AND BACK TO KURUMAN VIA HOTAZEL & BLACKROCK.

OP.315846. (2) THOBEGA ME ID NO 6804121211089. (3) DISTRICT: KURUMAN. POSTAL ADDRESS: P O BOX 268, MOTHIBISTAD, MOTHIBISTAD, 8474. (4) INCREASE OF PASSENGERS, PERMIT NO. 305482/1 FROM THOBEGA ME (9 X PASSENGERS, DISTRICT: KURUMAN). (5) 1 X 9 PASSENGERS. (6) THE CONVEYANCE OF TAXI PASSENGERS. (7) AUTHORITY: Permit No. 305482/1
FROM TAXI RANK, KURUMAN OVER THE SHORTEST DIRECT ROUTE TO MAGOJANENG/NORTH WEST PROVINCE AND RETURN TO TAXI RANK, KURUMAN.

OP.315854. (2) VISAGIE PK ID NO 7007105034084. POSADRES: PERSEEL 103, LEERKRANS, 8818. (4) OORDRAG VAN PERMIT, PERMIT NO. 506525/2 VAN BAILEY CFJ (15 X PASSASIER, DISTRIK: VICTORIA WEST). (7) MAGTIGING SOOS IN LAASGENOEMDE PERMIT(TE).

OP.315855. (2) VISAGIE PK ID NO 7007105034084. POSADRES: PERSEEL 103, LEERKRANS, 8818. (4) OORDRAG VAN PERMIT, PERMIT NO. 300665/4 VAN WILLIAMS DI (24 X PASSASIER, DISTRIK: GORDONIA). (7) MAGTIGING SOOS IN LAASGENOEMDE PERMIT(TE).

OP.315856. (2) VISAGIE PK ID NO 7007105034084. (3) DISTRIK: GORDONIA. POSADRES: PERSEEL 103, LEERKRANS, 8818. (4) NUWE AANSOEK. (5) 1 X 15 PASSASIER. (6) DIE VERVOER VAN TAXI PASSASIER. (7) MAGTIGING: TAXI PASSASIER:

-
- I) VANAF LEERKRANS NA KAROS, LAMBERTSDRIFT, GROOTDRINK EN TERUG NA LEERKRANS.
- II) VANAF LEERKRANS NA UPINGTON EN TERUG NA LEERKRANS.
- III) VANAF LEERKRANS NA SWARTBOOISBERG-BOERDERY EN SKUILSDRIFT EN TERUG NA LEERKRANS.
- V) VANAF LEERKRANS NA OLIFANTSHOEK, KURUMAN EN VRYBURG EN TERUG NA LEERKRANS.

OP.315857. (2) LAERSKOOL NEWTON ID NO 5906215092084. (3) DISTRIK: KIMBERLEY. POSADRES: POSBUS 110231, HADISON PARK, HADISON PARK, 8306. (4) NUWE AANSOEK. (5) 1 X 35 PASSASIER. (6) DIE VERVOER VAN ANDER. (7) MAGTIGING: SKOLIERE EN ONDERWYSERS:

-
- I) VANAF KIMBERLEY NA BLOEMFONTEIN EN TERUG NA KIMBERLEY.
- II) VANAF KIMBERLEY NA HOPETOWN EN TERUG NA KIMBERLEY.
- III) VANAF KIMBERLEY NA DOUGLAS EN TERUG NA KIMBERLEY.

- IV) VANAF KIMBERLEY NA KIMBERLEY TEATER EN TERUG NA KIMBERLEY.
- V) VANAF KIMBERLEY NA ROOIPOORT EN TERUG NA KIMBERLEY.
- VI) VANAF KIMBERLEY NA ALLE LAERSKOLE IN KIMBERLEY EN TERUG NA KIMBERLEY.
- VII) VANAF KIMBERLEY NA WARRENTON, CHRISTIANA, BLOEMHOF, WOLMARANSSTAD, KLERKSDORP, POTCHEFSTROOM, JOHANNESBURG EN PRETORIA EN TERUG NA KIMBERLEY OOR DIESELFDE ROETE.

OP.315858. (2) VAN WYK L ID NO 5707305198082. POSADRES: POSBUS 5378, LOUISVALEWEG, UPINGTON, 8800. (4) OORDRAG VAN PERMIT, PERMIT NO. 302973/0 VAN DE WEE CJ (4 X PASSASIERE, DISTRIK: GORDONIA). (7) MAGTIGING SOOS IN LAASGENOEMDE PERMIT(TE).

OP.315864. (2) LALA W ID NO 4312060082083. (3) DISTRIK: POSTMASBURG. POSADRES: POSBUS 204, DINGLETON, DINGLETON, 8445. (4) BYKOMENDE VOERTUIG. (5) 1 X 10 PASSASIERE. (6) DIE VERVOER VAN TAXI PASSASIERE. (7) MAGTIGING:

1. VANAF DINGLETON NA KATHU EN TERUG NA DINGLETON.
2. PERSONE WAT HULLE SELF IN 'N GROEP GEORGANISEER HET EN HULLE PERSOONLIKE BESITTINGS, VANAF DINGLETON NA OLIFANTSHOEK EN TERUG NA DIE PLEK WAAR DIE GROEP IN DIE EERSTE INSTANSIE OPGELAAI IS TE DINGLETON. ONDERHEWIG AAN DIE UITDRUKLIKE VOORWAARDE DAT DIE VERVOER VAN SO 'N GROEP AS 'N EENHEID DIE HEEN- EN TERUGREIS ONDERNEEM MET DIE UITSLUITLIKE GEMEENSKAPLIKE DOEL OM EEN OF MEER VAN DIE VOLGENDE GELEENTHEDE BY TE WOON:-

- (I) 'N TROUE;
 - (II) 'N BEGRAFNIS;
 - (III) 'N GODSDIENSTIGE BYEENKOMS;
 - (IV) 'N SPORTBYEENKOMS HETSY AS DEELNEMERS OF AS TOESKOUERS;
 - (V) 'N PIEKNIEK OF ENIGE ANDER SOORTGELYKE VORM VAN GEORGANISEERDE VERMAAK OF ONTSPANNING.
- VANAF VRYDAE 17H00 TOT MAANDAE 08H00 EN OP PUBLIEKE VAKANSIEDAE OP VOORWAARDE DAT DIE TERUGREIS AANVAAR EN VOLTOOI WORD BINNE DIE BESTEK VAN DIE GENOEMDE TYE EN DAE. ONDERHEWIG AAN DIE VOORWAARDE DAT GEEN TUSSENPASSASIERE OP DIE ROETE OP- OF AFGELAAI MAG WORD NIE.

OP.315867. (2) THOMPSON F ID NO 5510135103086. (3) DISTRIK: GORDONIA. POSADRES: POSBUS 980, KAKAMAS, KAKAMAS, 8870. (4) SITPLEKKE VERMEER, PERMIT NO. 303051/0 VAN THOMPSON F (9 X PASSASIERE, DISTRIK: GORDONIA). (5) 1 X 9 PASSASIERE. (6) DIE VERVOER VAN TAXI PASSASIERE. (7) MAGTIGING: Permit No. 303051/0

- (I) VANAF LANGVERWACHT NA TAXISTAANPLEK, KAKAMAS OOR DIE KORTSTE DIREKTE ROETE EN TERUG NA LANGVERWACHT OOR DIE KORTSTE DIREKTE ROETE.
- (II) VANAF KAKAMAS NA ALHEIT, MARCHAND, AUGRABIES EN BLOUPUTS OOR DIE KORTSTE DIREKTE ROETES EN TERUG NA KAKAMAS OOR DIE KORTSTE DIREKTE ROETES.

OP.315872. (2) MOJAKI C ID NO 6010265789084. (3) DISTRICT: KIMBERLEY. POSTAL ADDRESS: 184 SEBOANE STREET, IPELENG, KIMBERLEY, 8301. (4) NEW APPLICATION. (5) 1 X 9 PASSENGERS. (6) THE CONVEYANCE OF OTHER. (7) AUTHORITY: SCHOLARS:

FROM NOBENGULA STREET, SELEKE STREET, GREEN STREET TO RITCHIE AND RETURN TO NOBENGULA STREET OVER THE SAME ROUTE.

OP.315878. (2) VAN WYK CJ ID NO 5605245001012. (3) DISTRIK: POSTMASBURG. POSADRES: POSBUS 87, LIME ACRES, LIME ACRES, 8410. (4) NUWE AANSOEK. (5) 1 X 28 PASSASIERE. (6) DIE VERVOER VAN GEORGANISEERDE GESELSKAPPE. (7) MAGTIGING: ORGANISED PARTY:

- I) FROM LIME ACRES TO KOFFIEFONTEIN AND BACK.
- II) FROM LIME ACRES TO KIMBERLEY AND BACK.
- III) FROM LIME ACRES TO KURUMAN AND BACK.
- IV) FROM LIME ACRES TO UPINGTON AND BACK.
- V) FROM LIME ACRES TO KATHU AND BACK.
- VI) FROM LIME ACRES TO GRIEKWASTAD AND BACK.
- VII) FROM LIME ACRES TO POSTMASBURG AND BACK.
- VIII) FROM LIME ACRES TO DANIËLSKUIL AND BACK.

OP.315882. (2) DIERGAARDT PHJ ID NO 511125025080. (3) DISTRIK: GIYANE. POSADRES: TORTELDFUIFSTRAAT 261, WELGELEë, OLIFANTSHOEK, 8540. (4) NUWE AANSOEK. (5) 1 X 28 PASSASIERE. (6) DIE VERVOER VAN ANDER. (7) MAGTIGING: SKOLIERE:

- I) VANAF DINGLETON NA OLIFANTSHOEK LANGBERG SKOOL EN TERUG NA DINGLETON.
 II) VANAF SISHENG NA KATHU HOËRSKOOL EN TERUG.
 III) VANAF FERRELAND NA SISHENG LAERSKOOL EN TERUG.

OP.315889. (2) EXQUIRE SV ID NO 5502015211089. (3) DISTRIK: CARNARVON. POSADRES: KAPPERTJIE STRAAT 493, VANWYKSVLEI, VANWYKSVLEI, 8922. (4) NUWE AANSOEK. (5) 1 X 12 PASSASIER. (6) DIE VERVOER VAN TAXI PASSASIER. (7) MAGTIGING: TAXI PASSASIER:

- I) VANAF VAN WYKSVLEI NA JOHANNESBURG VIA - PRIESKA, KIMBERLEY, KLERKSDORP EN TERUG OOR DIESELFDE ROETE.
 II) VANAF VAN WYKSVLEI NA KAAPSTAD VIA - CARNARVON, WILLISTON, CALVINIA EN TERUG OOR DIESELFDE ROETE.
 III) VANAF VAN WYKSVLEI NA DE AAR VIA - CARNARVON, VOSBURG, BRITSTOWN EN TERUG OOR DIESELFDE ROETE.
 IV) VANAF VAN WYKSVLEI NA UPINGTON VIA KENHARDT EN TERUG OOR DIESELFDE ROETE.

OP.315891. (2) EIMAN JA ID NO 5607185086086. (3) DISTRIK: KURUMAN. POSADRES: FLAMINKSTRAAT 50, WRENCHVILLE, KURUMAN, 8460. (4) NUWE AANSOEK. (5) 1 X 14 PASSASIER. (6) DIE VERVOER VAN ANDER. (7) MAGTIGING: SCHOLARS:

 FROM BANKHARA/BODULONG VILLAGE TO WRENCHVILLE PRIMARY AND SECONDARY SCHOOLS AND BACK TO BANKHARA/BODULONG.

OP.315892. (2) EIMAN JA ID NO 5607185086086. (3) DISTRIK: KURUMAN. POSADRES: FLAMINKSTRAAT 50, WRENCHVILLE, KURUMAN, 8460. (4) ADDITIONAL AUTHORITY, PERMIT NO. 305071/0 VAN EIMAN JA (13 X PASSASIER, DISTRIK: KURUMAN). (5) 1 X 13 PASSASIER. (6) DIE VERVOER VAN TAXI PASSASIER. (7) MAGTIGING:

Permit No. 305071/0
 EXISTING AUTHORITY:

 FROM TAXI RANK, KURUMAN OVER THE SHORTEST DIRECT ROUTE TO BANKARA LOCATION AND BODULONG AND RETURN TO TAXI RANK, KURUMAN OVER THE SHORTEST DIRECT ROUTE.

ADDITIONAL AUTHORITY:

 FROM DRIES VAN ZYL BUS & TAXI RANK KURUMAN TO "TSWALU KALAHARI RESERVE" TSWALU VIA DEBENG, KATHU TO KURUMAN AND BACK TO KURUMAN ON THE SAME ROUTE.

OP.315893. (2) DIPITSO OL ID NO 5001065715081. (3) DISTRICT: KIMBERLEY. POSTAL ADDRESS: 398 MOSAMO STREET, RETSWELELE, MANKURWANE, 8335. (4) NEW APPLICATION. (5) 1 X 10 PASSENGERS. (6) THE CONVEYANCE OF TOURISTS. (7) AUTHORITY: TOURISTS:

 FROM KIMBERLEY TO - UPINGTON, CALVINIA, WARRENTON, KURUMAN, HOPETOWN, DE AAR, BARKLY WEST, KEIMOS, POSTMASBURG, BRITSTOWN, STRYDENBURG, VICTORIA-WEST, SPRINGBOK, NABABEEP.

OP.315901. (2) COLLINS D ID NO 6208155075081. (3) DISTRIK: GORDONIA. POSADRES: DAFFODILWEG 20, PROGRESS, UPINGTON, 8800. (4) NUWE AANSOEK. (5) 1 X 5 PASSASIER. (6) DIE VERVOER VAN TAXI PASSASIER. (7) MAGTIGING: TAXI PASSASIER:

- I) VANAF UPINGTON TAXISTAANPLEK NA SHOPRITE, CHEKERS, PICK 'N PAY, METRO, PRIVATE HOSPITAAL, HOSPITAAL, KWIK SPAR, SKAAPLAND SLAGHUIS, MEDIESE SENTRUM, WELSYN KANTORE, UPINGTON GEVANGENIS, SAI WEERMAG.
 II) VANAF UPINGTON TAXISTAANPLEK NA ROSEDALE, PABALLELO, PROGRESS, LEMOENDRAAI, MORNING GLORY, BELLVUE EN TERUG NA TAXISTAANPLEK.
 III) VANAF UPINGTON TAXISTAANPLEK NA INDUSTRIËLE GEBIED, LUGHAW, LOUISVALEWEG EN VAKANSIEOORD EN TERUG NA TAXISTAANPLEK.

OP.315911. (2) DANIËLS PPJ ID NO 4308065066089. POSADRES: POSEBUS 815, KAKAMAS, KAKAMAS, 8870. (4) OORDRAG VAN PERMIT, PERMIT NO. 302652/1 VAN JONKERS PJ (9 X PASSASIER, DISTRIK: GORDONIA). (7) MAGTIGING SOOS IN LAASGENOEMDE PERMIT(TE).

OP.315937. (2) JOHNEY JACOB VAN DER WESTHUIZEN J.J ID NO 5704095158087. (3) DISTRIK: GORDONIA. POSADRES: P.O. BOX 274, GROBLERSHOOP, GROBLERSHOOP, 8850. (4) NUWE AANSOEK. (5) 1 X 15 PASSASIER. (6) DIE VERVOER VAN TAXI PASSASIER. (7) MAGTIGING:

TAXI PASSENGERS:

- I) FROM WEGDRAAI TO GROBLERSHOOP AND BACK.
 II) FROM WEGDRAAI TO UPINGTON AND BACK.

OP.315943. (2) ESPACH HJ ID NO 7209205151087. (3) DISTRIK: KURUMAN.
 POSADRES: P.O.BOX 2449, KURUMAN, 8460, 0000. (4) NUWE AANSOEK. (5) 1 X
 10 PASSASIER. (6) DIE VERVOER VAN TAXI PASSASIER. (7) MAGTIGING:

TAXI PASSENGERS:

FROM THE TAXI & BUS STOP, KURUMAN TO HOTAZEL AND VAN ZYLSRUST AND
 BACK TO KURUMAN ON THE SAME ROUTE.

OP.315970. (2) KOCK G ID NO 4105015086088. (3) DISTRIK: KIMBERLEY.
 POSADRES: BEECHSTRAAT 1, FLORIANVILLE, KIMBERLEY, 8301. (4) SITPLEKKE
 VERMEER, PERMIT NO. 300122/6 VAN KOCK G (10 X PASSASIER, DISTRIK:
 KIMBERLEY). (5) 1 X 10 PASSASIER. (6) DIE VERVOER VAN TAXI PASSASIER.
 (7) MAGTIGING:

Permit No. 300122/6
 WITHIN A RADIUS OF 30 (THIRTY) KM FROM G.P.O. KIMBERLEY
 (EXCLUDING THE BLACK TOWNSHIPS).

OP.316000. (2) OOR JJ ID NO 3210275068080. (3) DISTRIK: GORDONIA.
 POSADRES: POSBUS 7084, ORANJEKRUIN, ORANJEKRUIN, 8807. (4) SITPLEKKE
 VERMEER, PERMIT NO. 300519/3 VAN OOR JJ (12 X PASSASIER, DISTRIK:
 GORDONIA). (5) 1 X 12 PASSASIER. (6) DIE VERVOER VAN TAXI PASSASIER.
 (7) MAGTIGING:

Permit No. 300519/3

1. VANAF WOONADRES DOMINGOSINGEL 13, UITBREIDING 19, UPINGTON NA AANGE-
 WYDE MUNISIPALE HUURMOTORSTAANPLEKKE IN DIE UPINGTON MUNISIPALE GE-
 BIED EN NA WOONBUURTES PABALLELO, SUNSET, RAINBOW, MORNING GLORY,
 BELLVUE, MOUNTAINVIEW EN ROSEDALE BINNE DIE UPINGTON MUNISIPALE
 GEBIED EN TERUG NA WOONADRES DOMINGOSINGEL 13, UITBREIDING 19, UPING-
 TON.
2. PERSONE WAT HULLE SELF IN 'N GROEP GEORGANISEER HET EN HUL PERSOONLI-
 KE BESITTINGS VANAF UPINGTON OOR DIE KORTSTE DIREKTE ROETE NA NAKOP,
 GEMSBOK NASIONALE PARK AUGRABIESWATERVALLE EN PRIESKA EN TERUG OOR
 DIE KORTSTE ROETE NA DIE PLEK WAAR DIE GROEP IN DIE EERSTE INSTANSIE
 OPGELAAT IS TE UPINGTON. ONDERHEWIG AAN DIE UITDRUKLIKE VOORWAARDE
 DAT DIE VERVOER VAN SO 'N GROEP AS 'N EENHEID DIE HEEN- EN TERUGREIS
 ONDERNEEM MET DIE UITSLUITLIKE GEMEENSKAPLIKE DOEL OM EEN OF MEER VAN
 DIE VOLGENDE GELEENTHEDE BY TE WOON:-

- (I) 'N TROUE;
- (II) 'N BEGRAFNIS;
- (III) 'N GODSDIENSTIGE BYEENKOMS;
- (IV) 'N SPORTBYEENKOMS HETSY AS DEELNEMERS OF AS TOESKOUERS;
- (V) 'N PIEKNIK OF ENIGE ANDER SOORTGELYKE VORM VAN GEORGANISEERDE VER-
 MAAK OF ONTSPANNING.

VANAF VRYDAE 17H00 TOT MAANDAE 08H00 EN OP PUBLIEKE VAKANSIE DAE OP
 VOORWAARDE DAT DIE TERUGREIS AANVAAR EN VOLTOOI WORD BINNE DIE BESTEK VAN
 DIE GENOEMDE TYE EN DAE.

OP.316006. (2) TSOMANE MW ID NO 7110175357086. (3) DISTRIK: KIMBERLEY.
 POSADRES: 22726 PROMISE NDLOVU, VERGENOEG, KIMBERLEY, 8301. (4) BYKOMENDE
 VOERTUIG. (5) 1 X 15 PASSASIER. (6) DIE VERVOER VAN TAXI PASSASIER.

(7) MAGTIGING:

- (I) FROM VERGENOEG, KIMBERLEY VIA GALESHEWE, KIMBERLEY TO APPROVED
 MUNICIPAL TAXI RANK, KIMBERLEY AND RETURN TO VERGENOEG, KIMBERLEY
 OVER THE SAME ROUTE.
- (II) FROM BOIKUTSONG, KIMBERLEY VIA VERGENOEG, KIMBERLEY AND GALESHEWE,
 KIMBERLEY TO APPROVED MUNICIPAL TAXI RANK, KIMBERLEY AND RETURN TO
 BOIKUTSONG, KIMBERLEY OVER THE SAME ROUTE.
- (III) FROM PHUTANANG, KIMBERLEY VIA PHOMOLONG, KUTLWANANG AND JOHN DAKA,
 KIMBERLEY TO APPROVED MUNICIPAL TAXI RANK, KIMBERLEY AND RETURN TO
 PHUTANANG, KIMBERLEY OVER THE SAME ROUTE.

OP.316014. (2) LINKS A ID NO 5709225029082. (3) DISTRIK: HOPETOWN.
 POSADRES: SMARAGSTRAAT 787, STEYNVILLE, HOPETOWN, 8750. (4) SITPLEKKE
 VERMEER, PERMIT NO. 305414/0 VAN LINKS A (10 X PASSASIER, DISTRIK:
 HOPETOWN). (5) 1 X 10 PASSASIER. (6) DIE VERVOER VAN TAXI PASSASIER.

(7) MAGTIGING:

Permit No. 305414/0

- (I) VANAF HOPETOWN OOR DIE KORTSTE DIREKTE ROETES NA
 STRYDENBURG, BRITSTOWN, VICTORIA-WES EN BEAUFORT-WES
 EN TERUG NA HOPETOWN OOR DIE KORTSTE DIREKTE ROETES.
- (II) VANAF HOPETOWN OOR DIE KORTSTE DIREKTE ROETES NA
 JACOBSDAL, KOFFIEFONTEIN EN BLOEMFONTEIN EN TERUG NA
 HOPETOWN OOR DIE KORTSTE DIREKTE ROETES.

OP.316016. (2) PATOSE TS ID NO 4502055453089. (3) DISTRIK: PHILIPSTOWN. POSADRES: SOUDINSTRAAT 16, PETRUSVILLE, PETRUSVILLE, 8770. (4) BYKOMENDE MAGTIGING, PERMIT NO. 302988/1 VAN PATOSE TS (15 X PASSASIER, DISTRIK: PHILIPSTOWN). (5) 1 X 15 PASSASIER. (6) DIE VERVOER VAN TAXI PASSASIER. (7) MAGTIGING:
Permit No. 302988/1
BESTAANDE MAGTIGING:

VANAF PETRUSVILLE OOR DIE KORTSTE DIREKTE ROETES NA ORANJE RIVIER STASIE, LUCKHOFF, KOFFIEFONTEIN, BLOEMFONTEIN (OP VOORWAARDE DAT GEEN TAXISTAANPLEK TE BLOEMFONTEIN AANGEDOEN SAL WORD NIE), COLESBERG, DE AAR, PHILLIPSTOWN, LANGAFSTAND TAXISTAANPLEK, STOCKDALESTRAAT, KIMBERLEY, HOPETOWN, STEYNSBURG, PORT ELIZABETH EN KING WILLIAMSTOWN EN TERUG NA PETRUSVILLE OOR DIE KORTSTE DIREKTE ROETES.
BYKOMENDE MAGTIGING:

- I) VANAF PETRUSVILLE NA KAAPSTAD, WORCESTER, BEAUFORT-WES.
- II) VANAF PETRUSVILLE NA RICHMOND, VICTORIA-WES, BRITSTOWN, HANOVER, UPINGTON, KAKAMAS, PRIESKA, SPRINGBOK.
- III) VANAF PETRUSVILLE NA MIDDELBURG KAAP, CRADOCK, UITENHAGE, ALIWAL NOORD, BURGERSDORP, QUEENSTOWN, UMTATA.
- IV) VANAF PETRUSVILLE NA GEORGE, KNYSNA, MOSSELBAAI, WELKOM.
EN/OF MODDERRIVIER AFGELAAI WORD NIE.
- (D) DIE VOERTUIG MOET IN DIE NAAM VAN DIE APPLIKANT GEREISTREER WEES.
- (E) HIERDIE PERMIT MAG NIE UIT VERHUUR WORD NIE.

OP.316017. (2) PATOSE TS ID NO 4502055453089. (3) DISTRIK: PHILIPSTOWN. POSADRES: SOUDINSTRAAT 16, PETRUSVILLE, PETRUSVILLE, 8770. (4) BYKOMENDE MAGTIGING, PERMIT NO. 302982/2 VAN PATOSE TS (15 X PASSASIER, DISTRIK: PHILIPSTOWN). (5) 1 X 15 PASSASIER. (6) DIE VERVOER VAN TAXI PASSASIER. (7) MAGTIGING:
Permit No. 302982/2
BESTAANDE MAGTIGING:

VANAF PETRUSVILLE OOR DIE KORTSTE DIREKTE ROETES NA ORANJE RIVIER STASIE, LUCKHOFF, KOFFIEFONTEIN, BLOEMFONTEIN (OP VOORWAARDE DAT GEEN TAXISTAANPLEK TE BLOEMFONTEIN AANGEDOEN SAL WORD NIE), COLESBERG, DE AAR, PHILLIPSTOWN, LANGAFSTAND TAXISTAANPLEK, STOCKDALESTRAAT, KIMBERLEY, HOPETOWN, STEYNSBURG, PORT ELIZABETH EN KING WILLIAMSTOWN EN TERUG NA PETRUSVILLE OOR DIE KORTSTE DIREKTE ROETES.
BYKOMENDE MAGTIGING:

- I) VANAF PETRUSVILLE NA KAAPSTAD, WORCESTER, BEAUFORT-WES.
- II) VANAF PETRUSVILLE NA RICHMOND, VICTORIA-WES, BRITSTOWN, HANOVER, UPINGTON, KAKAMAS, PRIESKA, SPRINGBOK.
- III) VANAF PETRUSVILLE NA MIDDELBURG KAAP, GRAAFF REINET, CRADOCK, UITENHAGE, ALIWAL NOORD, BURGERSDORP, QUEENSTOWN, UMTATA.
- IV) VANAF PETRUSVILLE NA WELKOM, GEORGE, KNYSNA, MOSSELBAAI.
EN/OF MODDERRIVIER AFGELAAI WORD NIE.
- (D) DIE VOERTUIG MOET IN DIE NAAM VAN DIE APPLIKANT GEREISTREER WEES.
- (E) HIERDIE PERMIT MAG NIE UIT VERHUUR WORD NIE.

OP.316018. (2) POLOLO J ID NO 4206115488081. (3) DISTRIK: PHILIPSTOWN. POSADRES: MAILISTRAAT 1175, PETRUSVILLE, PETRUSVILLE, 8770. (4) NUWE AANSOEK. (5) 1 X 15 PASSASIER. (6) DIE VERVOER VAN TAXI PASSASIER. (7) MAGTIGING:
TAXI PASSASIER:

- I) VANAF PETRUSVILLE NA KIMBERLEY, NOUPOORT, COLESBERG, VAN DERKLOOF, VICTORIA-WES, BRITSTOWN, HANOVER, DE AAR, PHILLIPSTOWN, UPINGTON.
- II) VANAF PETRUSVILLE NA BLOEMFONTEIN, JACOBSDAL.
- III) VANAF PETRUSVILLE NA PORT ELIZABETH, KING WILLIAMSTOWN, MIDDELBURG KAAP, COOKHOUSE.
- IV) VANAF PETRUSVILLE NA KAAPSTAD.

EAST LONDON • OOS-LONDEN

Address to which representations must be submitted: The Secretary, Local Road Transportation Board, Private Bag X9009, East London, 5200, and the respective applicant.

Adres waarheen vertoë gerig moet word: Die Sekretaris, Plaaslike Padvervoerraad, Privaat Sak X9009, Oos-Londen, 5200, en die betrokke applikant.

Full particulars in respect of each application are open to inspection at the Local Road Transportation Board's office.

Volle besonderhede ten opsigte van elke aansoek lê ter insae by die Plaaslike Padvervoerraad se kantoor.

OP.469509. (2) FENI GV ID NO 4909235182084. POSTAL ADDRESS: 2472 NULIB, MDANTSANE, MDANTSANE, 5219. (4) TRANSFER OF PERMIT, PERMIT NO. 456602/2 FROM JELA P (15 X PASSENGERS, DISTRICT: MDANTSANE). (7) AUTHORITY AS IN LAST MENTIONED PERMIT(S).

OP.469515. (2) JEGELS TA ID NO 4906205057080. (3) DISTRICT: EAST LONDON. POSTAL ADDRESS: 16 DOREEN ROAD, HAVEN HILLS, EAST LONDON, 5209 C/O E L T A P O BOX 847, EAST LONDON, 5200. (4) NEW APPLICATION. (5) 1 X 5 PASSENGERS. (6) THE CONVEYANCE OF TAXI PASSENGERS. (7) AUTHORITY: AND THEIR PERSONAL EFFECTS AS PER ELELTA ROUTES:

SHORT DISTANCE:

ELELSELX0: EAST LONDON TO EAST LONDON
 ELELSPAX1A: EAST LONDON TO PORT ALFRED
 ELELSQUX4A-C: EL VIA KWT OR ALONG N6 OR VIA WHITTLESEA TO QUEENSTOWN
 ELELSBTX7A: EAST LONDON TO BUTTERWORTH
 ELELSMDX91A: EAST LONDON TO MDANTSANE
 ELELSGBX92A: EAST LONDON TO KWELERA/ESANTHINI/GONUBIE
 ELELSCNX93A: EAST LONDON TO CINTSA
 ELELSMPX94A: EAST LONDON TO MOOIPLAAS
 ELELSBNX95A: EAST LONDON TO BERLIN/BORDER TECHNIKON
 ELELSKWX96A: EAST LONDON TO KING WILLIAMS TOWN

LONG DISTANCE:

ELELLPEX2A/B: EL ALONG R72 AND N2 OR ONLY N2 TO PORT ELIZABETH
 ELELLCTX3A/B: EL ALONG R72 AND N2 OR ONLY N2 TO CAPE TOWN
 ELELLBMX5A/B: EL ALONG N6 OR VIA KWT THEN N6 TO BLOEMFONTEIN
 ELELLJBX6A/B: EL ALONG N1 OR ALONG R30 AND N12 TO JOHANNESBURG
 ELELLUMX8A: EAST LONDON TO UMTATA
 ELELLDBX9A: EAST LONDON TO DURBAN

DETAILED ROUTES FOR INSPECTION AT THE EAST LONDON BOARD.

OP.469522. (2) MPAPHA N ID NO 5907120826087. (3) DISTRICT: MDANTSANE. POSTAL ADDRESS: 683 NU 17, MDANTSANE, MDANTSANE, 5219 C/O MDANTSANE UNCEDO TA MADYAKA BUILDING, ROOM 4,5&6, MDANTSANE, 5219. (4) NEW APPLICATION. (5) 1 X 15 PASSENGERS. (6) THE CONVEYANCE OF TAXI PASSENGERS. (7) AUTHORITY: AND THEIR PERSONAL EFFECTS AS PER MDANTSANE UNCEDO T/A ROUTES:

SHORT DISTANCE:

ELMDSMDXO: MDANTSANE TO MDANTSANE
 ELELSPAX1A: EAST LONDON TO PORT ALFRED
 ELELSQUX4A: EAST LONDON DIRECT ALONG N6 OR VIA KING WILLIAMS TOWN AND WHITTLESEA OR VIA KING WILLIAMS TOWN AND N6 TO QUEENSTOWN
 ELELSBTX7A: EAST LONDON TO BUTTERWORTH
 ELELSIDX11A: EAST LONDON TO IDUTYWA
 ELELSFBX12A: EAST LONDON TO FORT BEAUFORT
 ELELSPDX13A: EAST LONDON TO PEDDIE
 ELELSGHX14A: EAST LONDON TO GRAHAMSTOWN
 ELMDSSEL91A: MDANTSANE TO EAST LONDON
 ELMDSSEL91B: MDANTSANE TO EAST LONDON SUBURBS
 ELMDSBNX101A: MDANTSANE TO BERLIN/BORDER TECHNIKON
 ELMDSKWX111A: MDANTSANE TO KING WILLIAMS TOWN
 ELMDSPTX115A: MDANTSANE TO POTSDAM
 ELMDSIVX116A: MDANTSANE TO ILITHA/NDEVANA
 ELMDSFJX117A: MDANTSANE TO FORT JACKSON
 ELMDSBEX118A: MDANTSANE TO EMBEKWENI

LONG DISTANCE:

ELELLPEX2A: EAST LONDON ALONG R72 AND N2 OR ALONG N2 TO PORT ELIZABETH
 ELELLCTX3A/B/C: EAST LONDON VIA PORT ALFRED ALONG R72 AND N2 OR VIA KING WILLIAMS TOWN ALONG N2 OR VIA KING WILLIAMS TOWN ALONG N9 AND N1 TO CAPE TOWN
 ELELLBMX5A: EAST LONDON DIRECT ALONG N6 OR VIA KWT AND N6 TO BLOEMFONTEIN
 ELELLJBX6B: EAST LONDON VIA BLOEMFONTEIN, WELKOM AND POTCHEFSTROOM TO JOHANNESBURG
 ELELLUMX8A: EAST LONDON TO UMTATA
 ELELLDBX9A: EAST LONDON TO DURBAN
 ELELLWXX10A: EAST LONDON TO WELKOM

DETAILED ROUTE DESCRIPTIONS FOR INSPECTION AT THE E.C. OPERATING LICENCE BOARD.

OP.469524. (2) BLACK KA ID NO 4410155090084. POSTAL ADDRESS: 11 HUMPHREY STREET, GONUBIE, EAST LONDON, 5257. (4) TRANSFER OF PERMIT, PERMIT NO. 456302/3 FROM WILSON DE (15 X PASSENGERS, DISTRICT: EAST LONDON). (7) AUTHORITY AS IN LAST MENTIONED PERMIT(S).

OP.469527. (2) MYATAZA ZL ID NO 7111225801081. (3) DISTRICT: MDANTSANE. POSTAL ADDRESS: 3944 NU 2, MDANTSANE, MDANTSANE, 5219 C/O MELTA 2

BUSHVIEW TERRACE, EAST LONDON, 5201. (4) NEW APPLICATION. (5) 1 X 15 PASSENGERS. (6) THE CONVEYANCE OF TAXI PASSENGERS. (7) AUTHORITY: AND THEIR PERSONAL EFFECTS AS PER MELTA ROUTES:

SHORT DISTANCE:

ELMDSMDX0: MDANTSANE TO MDANTSANE
 ELMDSSELX267A-H: MDANTSANE TO EAST LONDON
 ELMDSGBX268A/B: MDANTSANE TO GONUBIE
 ELLOSGBX269A: LOCATIONS TO GONUBIE
 ELMDSIVX270A: MDANTSANE TO ILITHA/NDEVANA
 ELMDSBNX271A: MDANTSANE TO BERLIN/BORDER TECHNIKON
 ELBNSLOX272A: BERLIN RANK/BORDER TECHNIKON TO LOCATIONS
 ELMDSKWX273A: MDANTSANE TO KING WILLIAMS TOWN
 ELMDSLOX274A: MDANTSANE TO LOCATIONS
 ELMDSQUX275A: MDANTSANE VIA KWT AND N6 TO QUEENSTOWN
 ELMDSBTX276A: MDANTSANE TO BUTTERWORTH
 ELMDSIDX277A: MDANTSANE TO IDUTYWA
 ELMDSKTX278A: MDANTSANE TO KENTANI
 ELESSELX0B: EAST LONDON TO EAST LONDON
 ELESMDX279A-C: EAST LONDON TO MDANTSANE
 ELESLOX280A: EAST LONDON TO LOCATIONS
 ELLOSELX280B: LOCATIONS TO EAST LONDON
 ELESMPX281A: EAST LONDON TO MOOIPLAAS
 ELESKWX282A: EAST LONDON TO KING WILLIAMS TOWN
 ELESKMX283A: EAST LONDON TO KEI MOUTH
 ELESPOX284A: EAST LONDON TO PEDDIE
 ELESQUX285A: EAST LONDON TO QUEENSTOWN
 ELESBTX286A: EAST LONDON TO BUTTERWORTH
 ELESKTX287A: EAST LONDON TO KENTANI
 ELESIDX288A: EAST LONDON TO IDUTYWA
 ELESCHX289A: EAST LONDON TO NCERA AND/OR CHALUMNA

LONG DISTANCE:

ELMDLPEX290A: MDANTSANE VIA KWT ALONG N2 TO PORT ELIZABETH
 ELMDLCTX291A/B: MDANTSANE ALONG N2 OR N9 AND N1 TO CAPE TOWN
 ELMDLUMX292A: MDANTSANE TO UMTATA
 ELMDLDBX293A: MDANTSANE TO DURBAN
 ELMDLJBX294A: MDANTSANE ALONG N6 AND N1 TO JOHANNESBURG
 ELELLPEX295A: EAST LONDON VIA KWT ALONG N2 TO PORT ELIZABETH
 ELELLUMX296A: EAST LONDON TO UMTATA

DETAILED ROUTES FOR INSPECTION AT THE E.C. OPERATING LICENCE BOARD.

OP.469530. (2) ROSE GJ ID NO 7202125188081. POSTAL ADDRESS: 8 SOMMERBLOM STREET, BREIDBACH, KING WILLIAMSTOWN, 5600. (4) TRANSFER OF PERMIT, PERMIT NO. 451349/0 FROM THOMPSON H (14 X PASSENGERS, DISTRICT: ZWELITSHA). (7) AUTHORITY AS IN LAST MENTIONED PERMIT(S).

OP.469533. (2) MENZE N ID NO 5403160351087. POSTAL ADDRESS: 3470 NU 12, MDANTSANE, MDANTSANE, 5219. (4) TRANSFER OF PERMIT, PERMIT NO. 459422/0 FROM MENZE VW (14 X PASSENGERS, DISTRICT: MDANTSANE). (7) AUTHORITY AS IN LAST MENTIONED PERMIT(S).

OP.469534. (2) MENZE N ID NO 5403160351087. POSTAL ADDRESS: 3470 NU 12, MDANTSANE, MDANTSANE, 5219. (4) TRANSFER OF PERMIT, PERMIT NO. 456746/1 FROM MENZE VW (15 X PASSENGERS, DISTRICT: MDANTSANE). (7) AUTHORITY AS IN LAST MENTIONED PERMIT(S).

OP.469542. (2) NJOBE LP ID NO 6304245601083. (3) DISTRICT: FORT BEAUFORT. POSTAL ADDRESS: PO BOX 820, FORT BEAUFORT, FORT BEAUFORT, 5720. (4) NEW APPLICATION. (5) 1 X 35 PASSENGERS. (6) THE CONVEYANCE OF OTHER. (7) AUTHORITY:

THE CONVEYANCE OF BUS AND ORGANISED PARTY PASSENGERS.

BUS ROUTE:

FORWARD JOURNEY:

FROM FORT BEAUFORT BUS RANK INTO R63 CONTINUE TO ADELAIDE, GRAAFF REINET CONTINUE ON R63 TO N1 TURN-OFF. TURN TO N1 AND CONTINUE TO BEAUFORT WEST, LAINGSBURG AND CONTINUE TO THE BUS RANK AT LANGA.

TIMETABLE: JOURNEY SUBJECT TO THE AVAILABILITY OF SUFFICIENT PASSENGERS.

FORWARD JOURNEY:

DEPART:

FORT BEAUFORT BUS RANK 10:00
 ADELAIDE 10:45
 BEDFORD 11:15
 COOKHOUSE 11:45
 SOMERSET EAST 12:30
 GRAAFF REINET 14:15
 BEAUFORT WEST 19:00
 LAINGSBURG 21:45

ARRRIVE:

ADELAIDE 10:30
 BEDFORD 11:00
 COOKHOUSE 11:30
 SOMERSET EAST 12:15
 GRAAFF REINET 14:00
 BEAUFORT WEST 18:45
 LAINGSBURG 21:30
 LANGA BUS RANK 02:00

RETURN JOURNEY:

DEPART:

LANGA BUS RANK 10:00
 LAINGSBURG 14:30
 BEAUFORT WEST 17:15
 GRAAFF REINET 22:00
 SOMERSET EAST 23:45
 COOKHOUSE 24:30
 BEDFORD 01:00
 ADELAIDE 01:30

ARRIVE:

LAINGSBURG 14:15
 BEAUFORT WEST 17:00
 GRAAFF REINET 21:45
 SOMERSET EAST 23:30
 COOKHOUSE 24:15
 BEDFORD 24:45
 ADELAIDE 01:15
 FORT BEAUFORT BUS RANK 01:45

TARIFFS:

17 CENTS PER KILOMETRE PER PERSON.

ORGANISED PARTIES AND THEIR PERSONAL EFFECTS ON TRIPS FROM FORT BEAUFORT TO POINTS SITUATED WITHIN THE REPUBLIC OF SOUTH AFRICA AND RETURN TO THE POINT WHERE THE PARTY WAS PICKED UP. SUBJECT TO THE CONDITION THAT THE FORWARD AND RETURN JOURNEY IS UNDERTAKEN AS A UNIT WITH THE SOLE MUTUAL PURPOSE OF ATTENDING ONE OR MORE OF THE FOLLOWING:

- (A) A WEDDING;
- (B) A FUNERAL;
- (C) A RELIGIOUS GATHERING;
- (D) A SPORTS MEETING WHETHER AS PARTICIPANTS OR AS SPECTATORS;
- (E) A PICNIC, OR ANY SIMILAR KIND OF ORGANISED ENTERTAINMENT OR RECREATION.

OP.469543. (2) CHEMALY WD ID NO 6104235002080. (3) DISTRICT: KOMGA. POSTAL ADDRESS: PO BOX 66, KOMGA, KOMGA, 4950. (4) NEW APPLICATION. (5) 1 X 18 PASSENGERS. (6) THE CONVEYANCE OF OTHER. (7) AUTHORITY: THE CONVEYANCE OF ORGANISED PARTIES AND TOURISTS:

(A) ORGANISED PARTIES:-

FROM KOMGA TO POINTS WITHIN THE RSA AND RETURN. (PRO FORMA)

(B) TOURISTS:-

FROM KOMGA TO PLACES OF INTEREST TO THE TOURIST, SITUATED IN THE RSA AND RETURN.

OP.469551. (2) ALEXANDER WC ID NO 6005295087087. POSTAL ADDRESS: 16 VENN PLACE, BUFFALO FLATS, EAST LONDON, 5209. (4) TRANSFER OF PERMIT, PERMIT NO. 450353/0 FROM BOTES H (10 X PASSENGERS, DISTRICT: EAST LONDON). (7) AUTHORITY AS IN LAST MENTIONED PERMIT(S).

OP.469552. (2) LANGA C ID NO 5507105874084. (3) DISTRICT: CACADU. POSTAL ADDRESS: P/BAG X1184, LADY FRERE, LADY FRERE, 5410 C/O LADY FRERE UNCEDO TAXI ASSOC. P O BOX 84, LADY FRERE, 5410. (4) NEW APPLICATION. (5) 1 X 15 PASSENGERS. (6) THE CONVEYANCE OF TAXI PASSENGERS. (7)

AUTHORITY:

AND THEIR PERSONEL EFFECTS AS PER LADY FRERE UNCEDO ROUTES:

SHORT DISTANCE:

QULFSCFX127A: LADY FRERE TO COFIMVABA
 QULFSQUX129A: LADY FRERE TO QUEENSTOWN
 QULFSKWX136A: LADY FRERE TO KING WILLIAMS TOWN
 QULFSELX138A: LADY FRERE TO EAST LONDON
 QULFSLOX229A: LADY FRERE TO LOCATIONS
 QULFSBLX230A: LADY FRERE TO BOLOTWA
 QULFSCLX231A: LADY FRERE TO CALA
 QULFSINX232A: LADY FRERE TO INDWE
 QULFSUMX233A: LADY FRERE TO UMTATA
 QULFSSTX234A: LADY FRERE TO STERKSPRUIT

LONG DISTANCE:

QULFLPEX24A: LADY FRERE ALONG N2 TO PORT ELIZABETH
 QULFLGGX25A: LADY FRERE ALONG N2 TO GEORGE
 QULFLMBX26A: LADY FRERE TO MOSSEL BAY
 QULFLCTX27A/C: LADY FRERE ALONG N2 OR ALONG R61 AND N1 TO CAPE TOWN
 QULFLWKX29A: LADY FRERE TO WELKOM
 QULFLJBX30A/B: LADY FRERE ALONG N1 OR ALONG R30 AND N12 TO JOHANNESBURG
 QULFLDBX33B: LADY FRERE ALONG R61 AND N2 TO DURBAN
 QULFLPLX44A: LADY FRERE ALONG R61 AND N1 TO PAARL

DETAILED ROUTES FOR INSPECTION AT THE EAST LONDON PERMISSIONS BOARD.

OP.469553. (2) MAHATA BM ID NO 6312155829081. (3) DISTRICT: CACADU. POSTAL ADDRESS: P/BAG X1118, LADY FRERE, LADY FRERE, 5410 C/O LADY FRERE UNCEDO TAXI ASSOC. P O BOX 84, LADY FRERE, 5410. (4) NEW APPLICATION. (5) 1 X 15 PASSENGERS. (6) THE CONVEYANCE OF TAXI PASSENGERS. (7)

AUTHORITY:

AND THEIR PERSONEL EFFECTS AS PER LADY FRERE UNCEDO ROUTES:

SHORT DISTANCE:

QULFSCFX127A: LADY FRERE TO COFIMVABA
 QULFSQUX129A: LADY FRERE TO QUEENSTOWN
 QULFSKWX136A: LADY FRERE TO KING WILLIAMS TOWN
 QULFSELX138A: LADY FRERE TO EAST LONDON

QULFSLOX229A: LADY FRERE TO LOCATIONS
 QULFSBLX230A: LADY FRERE TO BOLOTWA
 QULFSCLX231A: LADY FRERE TO CALA
 QULFSINX232A: LADY FRERE TO INDWE
 QULFSUMX233A: LADY FRERE TO UMTATA
 QULFSSTX234A: LADY FRERE TO STERKSPRUIT
 LONG DISTANCE:
 QULFLPEX24A: LADY FRERE ALONG N2 TO PORT ELIZABETH
 QULFLGGX25A: LADY FRERE ALONG N2 TO GEORGE
 QULFLMBX26A: LADY FRERE TO MOSSEL BAY
 QULFLCTX27A/C: LADY FRERE ALONG N2 OR ALONG R61 AND N1 TO CAPE TOWN
 QULFLWKX29A: LADY FRERE TO WELKOM
 QULFLJBX30A/B: LADY FRERE ALONG N1 OR ALONG R30 AND N12 TO JOHANNESBURG
 QULFLDBX33B: LADY FRERE ALONG R61 AND N2 TO DURBAN
 QULFLPLX44A: LADY FRERE ALONG R61 AND N1 TO PAARL
 DETAILED ROUTES FOR INSPECTION AT THE EAST LONDON PERMISSIONS BOARD.

OP.469554. (2) MATWA M ID NO 6903255591082. (3) DISTRICT: CACADU.
 POSTAL ADDRESS: PO BOX 1168, LADY FRERE, LADY FRERE, 5410 C/O LADY FRERE
 UNCEDO TAXI ASSOC. P O BOX 84, LADY FRERE, 5410. (4) NEW APPLICATION.
 (5) 1 X 15 PASSENGERS. (6) THE CONVEYANCE OF TAXI PASSENGERS. (7)

AUTHORITY:

AND THEIR PERSONEL EFFECTS AS PER LADY FRERE UNCEDO ROUTES:

SHORT DISTANCE:

QULFSCFX127A: LADY FRERE TO COFIMVABA
 QULFSQUX129A: LADY FRERE TO QUEENSTOWN
 QULFSKWX136A: LADY FRERE TO KING WILLIAMS TOWN
 QULFSELX138A: LADY FRERE TO EAST LONDON
 QULFSLOX229A: LADY FRERE TO LOCATIONS
 QULFSBLX230A: LADY FRERE TO BOLOTWA
 QULFSCLX231A: LADY FRERE TO CALA
 QULFSINX232A: LADY FRERE TO INDWE
 QULFSUMX233A: LADY FRERE TO UMTATA
 QULFSSTX234A: LADY FRERE TO STERKSPRUIT

LONG DISTANCE:

QULFLPEX24A: LADY FRERE ALONG N2 TO PORT ELIZABETH
 QULFLGGX25A: LADY FRERE ALONG N2 TO GEORGE
 QULFLMBX26A: LADY FRERE TO MOSSEL BAY
 QULFLCTX27A/C: LADY FRERE ALONG N2 OR ALONG R61 AND N1 TO CAPE TOWN
 QULFLWKX29A: LADY FRERE TO WELKOM
 QULFLJBX30A/B: LADY FRERE ALONG N1 OR ALONG R30 AND N12 TO JOHANNESBURG
 QULFLDBX33B: LADY FRERE ALONG R61 AND N2 TO DURBAN
 QULFLPLX44A: LADY FRERE ALONG R61 AND N1 TO PAARL

DETAILED ROUTES FOR INSPECTION AT THE EAST LONDON PERMISSIONS BOARD.

OP.469555. (2) DINGA F ID NO 6808105882088. (3) DISTRICT: CACADU.
 POSTAL ADDRESS: PO BOX 9601, QUEENSTOWN, QUEENSTOWN, 5320 C/O LADY FRERE
 UNCEDO TAXI ASSOC. P O BOX 84, LADY FRERE, 5410. (4) NEW APPLICATION.
 (5) 1 X 15 PASSENGERS. (6) THE CONVEYANCE OF TAXI PASSENGERS. (7)

AUTHORITY:

AND THEIR PERSONEL EFFECTS AS PER LADY FRERE UNCEDO ROUTES:

SHORT DISTANCE:

QULFSCFX127A: LADY FRERE TO COFIMVABA
 QULFSQUX129A: LADY FRERE TO QUEENSTOWN
 QULFSKWX136A: LADY FRERE TO KING WILLIAMS TOWN
 QULFSELX138A: LADY FRERE TO EAST LONDON
 QULFSLOX229A: LADY FRERE TO LOCATIONS
 QULFSBLX230A: LADY FRERE TO BOLOTWA
 QULFSCLX231A: LADY FRERE TO CALA
 QULFSINX232A: LADY FRERE TO INDWE
 QULFSUMX233A: LADY FRERE TO UMTATA
 QULFSSTX234A: LADY FRERE TO STERKSPRUIT

LONG DISTANCE:

QULFLPEX24A: LADY FRERE ALONG N2 TO PORT ELIZABETH
 QULFLGGX25A: LADY FRERE ALONG N2 TO GEORGE
 QULFLMBX26A: LADY FRERE TO MOSSEL BAY
 QULFLCTX27A/C: LADY FRERE ALONG N2 OR ALONG R61 AND N1 TO CAPE TOWN
 QULFLWKX29A: LADY FRERE TO WELKOM
 QULFLJBX30A/B: LADY FRERE ALONG N1 OR ALONG R30 AND N12 TO JOHANNESBURG
 QULFLDBX33B: LADY FRERE ALONG R61 AND N2 TO DURBAN
 QULFLPLX44A: LADY FRERE ALONG R61 AND N1 TO PAARL

DETAILED ROUTES FOR INSPECTION AT THE EAST LONDON PERMISSIONS BOARD.

GOODWOOD

Address to which representations must be submitted: The Secretary, Local Road Transportation Board, Private Bag X8, Goodwood, 7460, and the respective applicant.

Adres waarheen vertoë gerig moet word: Die Sekretaris, Plaaslike Padvervoerraad, Privaat Sak X8, Goodwood, 7460, en die betrokke applikant.

Full particulars in respect of each application are open to inspection at the Local Road Transportation Board's Office, 5 Magnolia, Valencia Park, 1201.

Volle besonderhede ten opsigte van elke aansoek lê ter insae by die Plaaslike Padvervoerraad se Kantoor, Magnolia 5, Valencia Park, 1201.

from/van : 2004/05/07
from/van : N184

to/tot : 2004/05/07
to/tot : N184

OP.1515958. (2) HENDRICKS MOGAMMAT HASSIEM MH ID NO 6012245103089. (3) DISTRICT: CAPE TOWN. POSTAL ADDRESS: 62 - 10TH STREET, KENSINGTON, 7405 C/O MR B I MISKEY P.O. BOX 5577, TYGERVALLEY, 7530. (4) ADDITIONAL AUTHORITY, PERMIT NO. 510066/3 FROM HENDRICKS MOGAMMAT HASSIEM MH (7 X PASSENGERS, DISTRICT: CAPE TOWN). (5) 1 X 7 PASSENGERS. (6) THE CONVEYANCE OF METER TAXI PASSENGERS. (7) AUTHORITY:

Permit No. 510066/3

EXISTING AUTHORITY:

(I) WITHIN A RADIUS OF 5 KM OF CENTRAL AREA, CAPE TOWN.
(II) CASUAL TRIPS: FROM CAPE TOWN TO POINTS WITHIN A RADIUS OF 35 KM OF CAPE TOWN AND RETURN.
ROUTES (I) AND (II) SUBJECT TO THE FOLLOWING CONDITIONS:

(A) THAT NO PASSENGERS ARE PICKED UP AT ANY OTHER TAXI RANK.
(B) THE VEHICLE MUST BE REGISTERED IN THE NAME OF THE PERMIT HOLDER.

(C) THE HOLDER OF THIS PERMIT IS PROHIBITED FROM ENTERING INTO ANY AGREEMENT WHEREBY ANOTHER PARTY IS PERMITTED TO UNDERTAKE ROAD TRANSPORTATION FOR OWN GAIN UNDER AUTHORITY OF THIS PERMIT.

TAXI TARIFF - CAPE PENINSULA

THE FOLLOWING PRESCRIBED TAXI TARIFFS AS APPROVED BY THE LOCAL ROAD TRANSPORTATION BOARD, CAPE TOWN, MUST BE STRICTLY ADHERED TO THE HOLDER OF THIS PERMIT OR HIS SERVANT:

FOR OPERATION WITHIN THE AREA OF SPECIFIED IN THE ABOVE PERMIT:

(I) START (FLAG FALL) 2,00
(II) FOR EACH 10 (TEN) METRES OR PART THEREOF 5C

WAITING TIME:

FOR EVERY 1/4 MINUTE WAITING TIME 10C
(ONLY TO BE CHARGED WHEN THE HIRER REQUESTED THE TAXI TO WAIT)

LUGGAGE:

FOR THE FIRST 25 (TWENTY FIVE) KILOGRAMS NO CHARGE
FOR EVERY EXTRA 25 (TWENTY FIVE) KILOGRAMS OR PART THEREOF

..... 30C

SPECIAL CONDITIONS:

1. THE FARE SHALL BE CALCULATED FROM THE TIME THE PASSENGER ENTERS THE TAXI. NO CHARGE SHALL BE MADE FROM THE PASSENGER'S DESTINATION BACK TO THE RANK OR DEPOT.

2. THE SCALE OF CHARGES SHALL BE DISPLAYED IN THE VEHICLE IN THE CONSPICUOUS PLACE.

ADDITIONAL AUTHORITY:

ROUTE:

FROM CENTURY CITY TO POINTS SITUATED WITHIN A RADIUS OF 35 KM FROM CENTURY CITY AND RETURN.

TARIFF:

FLAGFALL : R2.00
PER KM: R8.00

OP.1516799. (2) JANSEN MICHEAL ANDREW MA ID NO 6803155221089. (3) DISTRICT: GEORGE. POSTAL ADDRESS: 14 CIRCULAR DRIVE, PARKDENE, DIST GEORGE, 6529 C/O GEORGE HUURMOTORVERENIGING POSBUS 3566, GEORGE INDUSTRIA, 6536. (4) ADDITIONAL AUTHORITY, PERMIT NO. 508039/2 FROM JANSEN MICHEAL ANDREW MA (9 X PASSENGERS, DISTRICT: GEORGE). (5) 1 X 9 PASSENGERS. (6) THE CONVEYANCE OF TAXI PASSENGERS. (7) AUTHORITY:

Permit No. 508039/2

EXISTING AUTHORITY:

892 PACALTSDORP - GEORGE

VANAF PUNTE GELEë BINNE DIE WOONGEBIED VAN PACALTSDORP, LANGS BEACHWEG, IN YORKSTRAAT, LINKS IN R102 TOT BY GROENEWEIDE PARK, TERUG IN R102, IN YORKSTRAAT, REGS IN MARKSTRAAT, LINKS IN CRADOCKSTRAAT, REGS IN TAXI STAANPLEK TE CRADOCKSTRAAT GEORGE EN TERUG OOR DIESELFDE ROETE.

893 PACALTSDORP - GEORGE

VANAF PUNTE GELEë BINNE DIE WOONGEBIED VAN PACALTSDORP, LANGS BEACHWEG, IN YORKSTRAAT, REGS IN MARKSTRAAT, LINKS IN CRADOCKSTRAAT TOT BY TAXI RANK IN CRADOCKSTRAAT GEORGE EN TERUG OOR DIESELFDE ROETE.

914 GEORGE - PACALTSDORP

 VANAF TAXI STAANPLEK TE CRADOCKSTRAAT GEORGE, LINKS IN
 CRADOCKSTRAAT, REGS IN MARKSTRAAT, LINKS IN MEADESTRAAT,
 REGS IN VICTORIASTRAAT, LINKS IN YORKSTRAAT, TOT BY
 AANSLUITING BEACHWEG, LINKS MISSIONSTRAAT, REGS FERNSTRAAT,
 LINKS CYCADSTRAAT, LINKS HIBUSCUSSTRAAT PACALTSDORP EN
 TERUG OOR DIESELFDE ROETE.
 915 GEORGE - PACALTSDORP

VANAF TAXI STAANPLEK TE CRADOCKSTRAAT GEORGE, LINKS IN
 CRADOCKSTRAAT, REGS IN MARKSTRAAT, LINKS IN MEADESTRAAT,
 REGS IN VICTORIASTRAAT, LINKS IN YORKSTRAAT, AANSLUITING
 BEACHWEG, LINKS IN PANTHERLAAN, LINKS IN ARTILLERYLAAN, REGS
 IN LYNXLAAN, LINKS IN SPRINGBOKLAAN, LINKS OLIMPICWEG, REGS
 BEACHWEG, LINKS HEATHERWEG, AANSLUITING ROSESTRAAT, LINKS
 SKOOLSTRAAT, REGS CYCADSTRAAT, LINKS HIBUSCUSSTRAAT, REGS
 PROTEASTRAAT, AANSLUITING HOUTKAPPERLAAN, VIA
 TARENTAALSTRAAT TERUG NA PROTEASTRAAT, AANSLUITING
 FERNSTRAAT, OF MISSIONSTRAAT PACALTSDORP EN TERUG OOR
 DIESELFDE ROETE.

BOGENOEMDE ROETES IS ONDERWORPE AAN DIE VOLGENDE
 VOORWAARDES:

(A) DAT GEEN PASSASIERE BY ENIGE ANDER HUURMOTORSTAANPLEK
 OPGETEL MAG WORD NIE.

(B) DIE VOERTUIG MOET IN DIE NAAM VAN DIE APPLIKANT
 GEREGISTREER WEES.

(C) DIE HOUER VAN HIERDIE PERMIT WORD BELET OM 'N OOREENKOMS
 AAN TE GAAN WAARKRAGTENS ENIGE ANDER PARTY GEMAGTIG WORD
 OM VIR EIE GEWIN PADVERVOER TE ONDERNEEM KRAGTENS
 MAGTIGING VERLEEN DEUR HIERDIE PERMIT.

(D) DIE VOLLEDIGE ROETE MOET BEDRYF WORD EN NIE SLEGS 'N
 GEDEELTE VAN DIE ROETE NIE.
 BYKOMENDE MAGTIGING:

 VANAF PARKDENE MET 'N STRAAL VAN 15 KM NA PUNTE IN DIE RSA EN TERUG.

OP.1526112. (2) WILLIAMS JACKIE J ID NO 5201065035080. (3) DISTRICT:
 WYNBERG. POSTAL ADDRESS: 15663 SAM JOKOZELA STREET, BLOEKOMBOS,
 KRAAIFONTEIN, 7570 C/O G C MALUKA & ASSOCIATES POSBUS 839, BELLVILLE,
 7530. (4) ADDITIONAL AUTHORITY, PERMIT NO. 1520959/2 FROM WILLIAMS JACKIE
 J (15 X PASSENGERS, DISTRICT: WYNBERG). (5) 1 X 15 PASSENGERS. (6) THE
 CONVEYANCE OF TAXI PASSENGERS. (7) AUTHORITY:
 Permit No. 1520959/2
 EXISTING AUTHORITY:

 A53 NYANGA - UMTATA

FROM TAXI RANK IN NYANGA, INTO SITHANDATHU DRIVE, LEFT INTO ZWELITSHA
 DRIVE, LEFT INTO MILLER ROAD, RIGHT INTO OWEN ROAD, RIGHT INTO KLIPFONTEIN
 ROAD, LEFT INTO QUARRY ROAD, RIGHT INTO SETTLERS WAY (N2), LEFT ONTO R300,
 RIGHT ONTO N1, ALONG N1 TO BEAUFORT WEST, RIGHT ONTO R61, ALONG R61 TO
 ABERDEEN, LEFT ONTO R57 TO GRAAFF REINETT RIGHT ONTO R61 TO TAXI RANK IN
 UMTATA AND RETURN ALONG THE SAME ROUTE.
 A56 NYANGA - EAST LONDON

 FROM TAXI RANK IN NYANGA, INTO SITHANDATHU DRIVE, LEFT INTO ZWELITSHA
 DRIVE, LEFT INTO MILLER ROAD, RIGHT INTO OWEN ROAD, RIGHT INTO KLIPFONTEIN
 ROAD, LEFT INTO QUARRY ROAD, RIGHT INTO SETTLERS WAY (N2), ALONG N2 TO EAST
 LONDON AND RETURN ALONG THE SAME ROUTE.
 A54 NYANGA - TELLE BRIDGE

FROM THE TAXI RANK IN NYANGA, INTO SITHANDATHU DRIVE, LEFT INTO ZWELITSHA
 DRIVE, LEFT INTO MILLER ROAD, RIGHT INTO OWEN ROAD, RIGHT INTO KLIPFONTEIN
 ROAD, LEFT INTO QUARRY ROAD, RIGHT INTO SETTLERS WAY (N2), LEFT ONTO R300,
 RIGHT ONTO N1, ALONG N1 TO COLESBERG, RIGHT ONTO R58 TO LADY
 GREY, RIGHT ONTO R393 TO STERKSPRUIT ONTO PALMIET AT TELLE BRIDGE AND
 RETURN ALONG THE SAME ROUTE.
 A55 NYANGA - KING WILLIAM'S TOWN

FROM THE TAXI RANK IN NYANGA, INTO SITHANDATHU DRIVE, LEFT INTO ZWELITSHA
 DRIVE, LEFT INTO MILLER ROAD, RIGHT INTO OWEN ROAD, RIGHT INTO KLIPFONTEIN
 ROAD, LEFT INTO QUARRY ROAD, RIGHT INTO SETTLERS WAY (N2), LEFT ONTO R300,
 RIGHT ONTO N1, ALONG N1 TO BEAUFORT WEST, RIGHT ONTO R61, ALONG R61 TO
 ABERDEEN, LEFT ONTO R57 TO GRAAFF REINETT, RIGHT ONTO R63 TO KEISKAMMAHOEK,
 PROCEED ALONG R352 TO TANDALA, LEFT ONTO N2 TO KING WILLIAM'S TOWN, RIGHT
 INTO WELLINGTON STREET TO TAXI RANK IN KING WILLIAM'S TOWN AND RETURN ALONG
 THE SAME ROUTE.
 12 - NYANGA - WYNBERG

 FROM TAXI RANK AT NYANGA, ALONG EMMS DRIVE, RIGHT INTO LANSDOWNE ROAD TO WETTON CIRCLE, ALONG WETTON ROAD, LEFT INTO MORON ROAD TO TAXI RANK AT WYNBERG AND RETURN AS FOLLOWS: RIGHT INTO CHURCH STREET, RIGHT INTO EGHAM STREET, RIGHT INTO WETTON ROAD, ALONG WETTON ROAD TO WETTON CIRCLE, INTO LANSDOWNE ROAD, INTO EMMS DRIVE TO NYANGA TAXI RANK NYANGA.
 F51 - NYANGA VIA CLAREMONT - WYNBERG

FROM TAXI RANK AT NYANGA, ALONG EMMS DRIVE, RIGHT INTO LANSDOWNE ROAD, RIGHT INTO JAN SMUTS DRIVE, LEFT INTO TURFHALL ROAD, RIGHT INTO PRINCE ARTHUR ROAD, LEFT INTO LANSDOWNE ROAD WHICH BECOMES STANHOPE ROAD, RIGHT INTO STATION ROAD TO TAXI RANK AT CLAREMONT RAILWAY STATION. FROM TAXI RANK IN CLAREMONT, INTO NEWRY ROAD, LEFT INTO MAIN ROAD, ALONG MAIN ROAD, LEFT INTO WETTON ROAD WYNBERG, ALONG WETTON ROAD, INTO OLD WETTON ROAD, RIGHT INTO THOMAS ROAD TO TAXI RANK IN MOROM ROAD WYNBERG SUBJECT TO THE CONDITION THAT NO PASSENGERS ARE PICKED-UP IN MAIN ROAD BETWEEN CLAREMONT AND WYNBERG AND FURTHER THAT PASSENGERS ARE ONLY DROPPED-OFF IN CLAREMONT AND NOT PICKED-UP.

ROUTES ARE SUBJECT TO THE FOLLOWING CONDITIONS:

- (A) THAT NO PASSENGERS ARE PICKED UP AT ANY OTHER TAXI RANK.
 (B) THE VEHICLE MUST BE REGISTERED IN THE NAME OF THE APPLICANT.
 (C) THE HOLDER OF THIS LICENCE IS PROHIBITED FROM ENTERING INTO ANY AGREEMENT WHEREBY ANOTHER PARTY IS PERMITTED TO UNDERTAKE ROAD TRANSPORTATION FOR OWN GAIN UNDER AUTHORITY OF THIS LICENCE.
 (D) THE COMPLETE ROUTE MUST BE TRAVERSED AND NOT ONLY A PORTION OF IT.
 (E) THE OPERATING LICENCE PERMIT IS NOT TRANSFERABLE.
 (F) THE AUTHORITY IS REVIEWABLE AT ANY TIME.

ADDITIONAL AUTHORITY:

 DELFT - WYNBERG

FROM THE TAXI RANK BETWEEN MANGO ROAD AND DELFT MAIN ROAD, LEFT INTO DELFT MAIN ROAD, TURN LEFT INTO SHEFFIELD ROAD, TURN RIGHT INTO LANSDOWNE ROAD TO WETTON CIRCLE, INTO WETTON ROAD, LEFT INTO MORON ROAD TO TAXI FACILITIES AT WYNBERG AND RETURN ALONG THE SAME ROUTE.
 LOWER CROSSROADS - WYNBERG

FROM THE TAXI RANK IN QWANGI STREET, TURN RIGHT INTO STOCK ROAD, TURN LEFT INTO LANSDOWNE ROAD TO WETTON CIRCLE ALONG WETTON ROAD, TURN LEFT INTO MORON ROAD TO TAXI RANK AT WYNBERG AND RETURN AS FOLLOWS: RIGHT INTO CHURCH STREET INTO EGHAM STREET, INTO WETTON ROAD ALONG WETTON ROAD TO WETTON CIRCLE INTO LANSDOWNE ROAD, TURN RIGHT INTO EISLEBEN ROAD, TURN LEFT INTO SYMPHONY WAY, TURN RIGHT INTO SPORT ROAD, TURN LEFT INTO NONDLWANA ROAD, TURN RIGHT INTO THEKWANE ROAD, TURN LEFT INTO LANSDOWNE ROAD, LEFT TO INDWE STREET, TURN LEFT INTO MYEZO DRIVE, TURN RIGHT INTO LUZUKO DRIVE, INTO NGQWANGI ROAD, TO LOWER CROSSROADS TAXI RANK.
 PHILLIPI - WYNBERG

FROM PHILLIPI STATION INTO NGULUBE ROAD, LEFT INTO LANSDOWNE ROAD TO WETTON CIRCLE ALONG WETTON ROAD, LEFT INTO MORON ROAD TO TAXI RANK AT WYNBERG AND RETURN AS FOLLOWS: RIGHT INTO CHURCH STREET, RIGHT INTO EGHAM ROAD, RIGHT INTO WETTON ROAD, ALONG WETTON ROAD TO WETTON CIRCLE INTO LANSDOWNE ROAD, RIGHT INTO MONWOOD ROAD, TURN RIGHT TO RUTHFIRST ROAD, TURN RIGHT TO NOWEBEBA STREET, LEFT TO NGULUBE ROAD, TURN LEFT TO NGQWANGI ROAD, TURN LEFT TO NTLOYIYA ROAD, TURN LEFT INTO SYMPHONY WAY, TURN LEFT INTO NGULUBE ROAD TO PHILLIPI TAXI RANK.
 DELFT - WYNBERG AND RETURN

FROM THE TAXI RANK BETWEEN MANGO ROAD AND DELFT MAIN ROAD, TURN LEFT INTO SHEFFIELD ROAD, TURN RIGHT INTO LANSDOWNE ROAD TO WETTON CIRCLE INTO WETTON ROAD, LEFT INTO MORON ROAD TO TAXI RANK AT WYNBERG AND RETURN AS FOLLOWS: TURN RIGHT INTO MONWOOD ROAD, TURN RIGHT TO RUTHFIRST ROAD, TURN RIGHT TO NOWEBEBA STREET, LEFT TO NGULUBE ROAD, TURN RIGHT INTO SHEFFIELD ROAD, INTO DELFT MAIN ROAD TO THE DELFT TAXI RANK.

OP.1527163. (2) ABRAHAMS NABUWIA N ID NO 5610230122. POSTAL ADDRESS: 7 IMPERIAL CLOSE, COLORADO, MITCHELL'S PLAIN, 7785 (4) REPL VEHICLE(INC PASS 12-15), PERMIT NO. 504310/2 FROM ABRAHAMS NABUWIA N (15 X PASSENGERS, DISTRICT: HANOVER PARK).

Permit No. 504310/2

TAXI PASSENGERS -

62 HANOVER PARK VIA KROMBOOM PARKWAY - CAPE TOWN

FROM TAXI RANK AT SURRAN ROAD HANOVER PARK, RIGHT INTO SURRAN ROAD, RIGHT INTO HANOVER PARK AVENUE, LEFT INTO TURFHALL ROAD, RIGHT INTO RACE COURSE ROAD, INTO DONCASTER ROAD, RIGHT INTO KROMBOOM PARK WAY (M5), LEFT INTO SETTLERS

WAY, INTO EASTERN BOULEVARD, LEFT INTO OSWALD PIROW ROAD,
RIGHT INTO TOP DECK CAPE TOWN RAILWAY STATION AND RETURN.
84 HANOVER PARK VIA MOWBRAY - CAPE TOWN

FROM TAXI RANK IN SURRAN ROAD HANOVER PARK, INTO SURRAN
ROAD, RIGHT INTO HANOVER PARK AVENUE, LEFT INTO TURFHALL
ROAD, RIGHT INTO BELGRAVIA ROAD LEFT INTO KLIPFONTEIN ROAD,
ALONG KLIPFONTEIN ROAD WHICH BECOMES DURBAN ROAD MOWBRAY,
LEFT INTO MAIN ROAD, ALONG MAIN ROAD WHICH BECOMES VICTORIA
ROAD, WHICH BECOMES SIR LOWRY ROAD, RIGHT INTO OSWALD PIROW
ROAD, LEFT INTO TOP DECK CAPE TOWN RAILWAY STATION CAPE TOWN
AND RETURN.

85 HANOVER PARK - VIA FREEWAY - CAPE TOWN

FROM TAXI RANK IN SURRAN ROAD HANOVER PARK, INTO SURRAN
ROAD, RIGHT INTO STONELANDS ROAD, LEFT INTO LONEDOWNE ROAD,
LEFT INTO VANGUARD DRIVE, INTO VANGUARD FREEWAY, LEFT INTO
KLIPFONTEIN ROAD, RIGHT INTO JAN SMUTS DRIVE, LEFT INTO
SETTLERS WAY, EASTERN BOULEVARD, LEFT INTO OSWALD PIROW
ROAD, RIGHT INTO TOP DECK CAPE TOWN RAILWAY STATION CAPE
TOWN AND RETURN.

293 HANOVER PARK - CAPE TOWN

FROM TAXI RANK AT SURRAN ROAD HANOVER PARK, LEFT INTO SURRAN
ROAD, RIGHT INTO STONELANDS ROAD, LEFT INTO LONEDOWNE ROAD,
LEFT INTO OTTERY ROAD, INTO VANGUARD DRIVE, LEFT INTO
SETTLERS WAY, INTO EASTERN BOULEVARD, LEFT INTO OSWALD PIROW
ROAD, RIGHT INTO TOP DECK CAPE TOWN RAILWAY STATION CAPE
TOWN AND RETURN.

THE ABOVE ROUTES ARE SUBJECT TO THE FOLLOWING CONDITIONS:

(A) THAT NO PASSENGERS ARE PICKED UP AT ANY OTHER TAXI RANK.
(B) THE VEHICLE MUST BE REGISTERED IN THE NAME OF THE PERMIT
HOLDER.

(C) THE HOLDER OF THIS PERMIT IS PROHIBITED FROM ENTERING
INTO ANY AGREEMENT WHEREBY ANOTHER PARTY IS PERMITTED TO
UNDERTAKE ROAD TRANSPORTATION FOR OWN GAIN UNDER
AUTHORITY OF THIS PERMIT.

(D) THE COMPLETE ROUTE MUST BE TRAVERSED AND NOT ONLY A
PORTION OF IT.

OP.1529098. (2) MALIWA ZINGISANI Z ID NO 5801105842088. (3) DISTRICT:
KUILSRIVIER. POSTAL ADDRESS: C1324B SITE C, KHAYELITSHA, 7784 C/O CODETA
- KHAYELITSHA CODETA KUWAIT RANK; SOLOMON, TSHUKU AVE; TRUST FUND OFFICE,
SITE C; KHAYELITSHA, 7784. (4) NEW APPLICATION(PERMIT HOLDER). (5) 1 X
15 PASSENGERS. (6) THE CONVEYANCE OF TAXI PASSENGERS. (7) AUTHORITY:
F38 WESBANK - BELLVILLE

FROM TAXI RANK IN WESBANK, IN WESBANK MAIN ROAD, LEFT INTO FERNKLOOF
CRESCENT, LEFT IN WESBANK MAIN ROAD RIGHT INTO VOGENVLEI MAIN ROAD TO
WILVERSANDS ROAD, LEFT IN WESBANK MAIN ROAD, LEFT INTO OU PLAAS CRESCENT
IN WESBANK MAIN ROAD, IN ROWALLIAN CRESCENT, IN WESBANK MAIN ROAD, RIGHT
INTO HUMERIAL STREET, IN WESBANK MAIN ROAD, LEFT INTO DIEPWATER CRESCENT,
OVER WESBANK MAIN ROAD, IN CANDO STREET, LEFT INTO WESBANK MAIN ROAD, LEFT
IN BEAULLAH CRESCENT, LEFT INTO WESBANK MAIN ROAD, LEFT INTO UNNAMED STREET
IN WESBANK, LEFT INTO WESBANK MAIN ROAD, LEFT INTO STELLENBOSCH ARTERIAL
ROAD, RIGHT ONTO R300 LEFT ONTO OFF-RAMP STRAND ROAD WHICH BECOMES
VOORTREKKER ROAD, LEFT INTO CHARL MALAN STREET TO TAXI RANK IN BELLVILLE
AND RETURN ALONG THE SAME ROUTE.

ABOVE ROUTE SUBJECT TO THE FOLLOWING CONDITIONS:-

(A) THAT NO PASSENGERS ARE PICKED UP AT ANY OTHER TAXI RANK.
(B) THE VEHICLE MUST BE REGISTERED IN THE NAME OF THE PERMIT
HOLDER.

(C) THE HOLDER OF THIS PERMIT IS PROHIBITED FROM ENTERING INTO ANY
AGREEMENT WHEREBY ANOTHER PARTY IS PERMITTED TO UNDERTAKE ROAD
TRANSPORTATION FOR OWN GAIN UNDER AUTHORITY OF THIS PERMIT.

(D) THE COMPLETE ROUTE MUST BE TRAVERSED AND NOT ONLY A PORTION OF IT.

(E) THE PERMIT IS NOT TRANSFERABLE.

(F) THE AUTHORITY IS REVIEWABLE AT ANY TIME.

OP.1529827. (2) SAWULE MZWANDILE DAVID MD ID NO 5712125849088. POSTAL
ADDRESS: P.O. BOX 912, DAGAMASKOP, 6501 (4) REPL VEHICLE(INC PSS 14-15),
PERMIT NO. 1504240/4 FROM SAWULE MZWANDILE DAVID MD (15 X PASSENGERS,
DISTRICT: MOSSELBAAI).

Permit No. 1504240/4
TAXI PASSENGERS -
858 MOSSEL BAY - MOSSEL BAY

FROM THE TAXI RANK IN MOSSEL BAY TO POINTS WITHIN THE MUNICIPAL AREA OF MOSSEL BAY AND RETURN SUBJECT TO THE FOLLOWING CONDITIONS: (A) THAT NO PASSENGERS ARE PICKED UP AT ANY OTHER TAXI RANK. (B) THE VEHICLE MUST BE REGISTERED IN THE NAME OF THE PERMIT HOLDER. (C) THE HOLDER OF THIS PERMIT IS PROHIBITED FROM ENTERING INTO ANY AGREEMENT WHEREBY ANOTHER PARTY IS PERMITTED TO UNDERTAKE ROAD TRANSPORTATION FOR OWN GAIN UNDER AUTHORITY OF THIS PERMIT. (D) THE COMPLETE ROUTE MUST BE TRAVERSED AND NOT ONLY A PORTION OF IT. (E) THE PERMIT IS NOT TRANSFERABLE. (F) THE AUTHORITY IS REVIEWABLE AT ANY TIME.

OP.1530167. (2) SWARTZ CAROLUS FORTUIN CF ID NO 3907265054018. POSTAL ADDRESS: 14 PIRE CRESCENT, NOOITGEDACHT, BISHOP LAVIS, 7490 (4) REPL VEHICLE(15 X PASSENGERS, DISTRICT: GANYESA).

Permit No. 501881/2

TAXI PASSENGERS -
100 ELSIES RIVER - NETREG

FROM TAXI RANK AT ELSIES RIVER TERMINUS, LEFT INTO HALT ROAD, LEFT INTO OWEN ROAD, RIGHT INTO 35TH STREET, RIGHT INTO LAVIS DRIVE, LEFT INTO HELDERBERG ROAD, RIGHT INTO TAFELBERG ROAD, LEFT INTO MYRTLE ROAD, LEFT INTO VALHALLA DRIVE, RIGHT INTO TAXI RANK AT PLAKKIES STREET NETREG AND RETURN AS FOLLOWS: INTO VALHALLA DRIVE, RIGHT INTO MYRTLE ROAD, RIGHT INTO TAFELBERG ROAD, LEFT INTO HELDERBERG WAY, RIGHT INTO LAVIS DRIVE, LEFT INTO 35TH STREET STRAIGHT INTO RIEBEECK STREET, LEFT INTO EPPING AVENUE, RIGHT INTO 16TH STREET TO ELSIES RIVER TERMINUS.
366 ELSIES RIVER - PAROW

FROM TAXI RANK AT ELSIES RIVER TERMINUS ELSIES RIVER, RIGHT INTO CONSANI ROAD, RIGHT INTO HALT ROAD, RIGHT INTO VOORTREKKER ROAD, RIGHT INTO WEST ROAD TO HYPERAMA PAROW AND RETURN.
403 BISHOP LAVIS - ELSIES RIVER

FROM TAXI RANK AT CIVIC CENTRE BISHOP LAVIS, INTO LAVIS DRIVE, LEFT INTO 35TH STREET, LEFT INTO OWEN ROAD, RIGHT INTO HALT ROAD, RIGHT INTO 6TH AVENUE, LEFT INTO 16TH STREET, LEFT INTO 3RD AVENUE TO ELSIES RIVER TERMINUS AND RETURN.

ROUTES ARE SUBJECT TO THE FOLLOWING CONDITIONS:

- (A) THAT NO PASSENGERS BE PICKED UP AT ANY OTHER TAXI RANK.
- (B) THE VEHICLE MUST BE REGISTERED IN THE NAME OF THE PERMIT HOLDER.
- (C) THE HOLDER OF THIS PERMIT IS PROHIBITED FROM ENTERING INTO ANY AGREEMENT WHEREBY ANOTHER PARTY IS PERMITTED TO UNDERTAKE ROAD TRANSPORTATION FOR OWN GAIN UNDER AUTHORITY OF THIS PERMIT.
- (D) THE COMPLETE ROUTE MUST BE TRAVERSED AND NOT ONLY A PORTION OF IT.

OP.1530401. (2) MBONJWA NTATITHETHWA JACKSON NJ ID NO 5504155860089. POSTAL ADDRESS: 10 MOUNT FLETCHER STREET, KALKSTEEN FONTEIN, KUILSRIVER, 7580 (4) REPL VEHICLE(15 X PASSENGERS, DISTRICT: BELLVILLE).

Permit No. 1510449/2

TAXI PASSENGERS -
1 BELLVILLE - DURBANVILLE

FROM TAXI RANK AT BELLVILLE, LEFT INTO STATION ROAD, RIGHT INTO DURBAN ROAD WHICH BECOMES WILLIE VAN SCHOOR ROAD, LEFT INTO BILL BEZUIDENHOUT ROAD, RIGHT INTO TYGER VALLEY CENTRE, RIGHT INTO OLD OAK ROAD, LEFT INTO DURBANVILLE ROAD, RIGHT INTO WELLINGTON ROAD, LEFT INTO NEW STREET, RIGHT INTO DURBANVILLE TAXI RANK AND RETURN SUBJECT TO THE FOLLOWING CONDITIONS: (A) THAT NO PASSENGERS ARE PICKED UP AT ANY OTHER TAXI RANK. (B) THE VEHICLE MUST BE REGISTERED IN THE NAME OF THE PERMIT HOLDER. (C) THE HOLDER OF THIS PERMIT IS PROHIBITED FROM ENTERING INTO ANY AGREEMENT WHEREBY ANOTHER PARTY IS PERMITTED TO UNDERTAKE ROAD TRANSPORTATION FOR OWN GAIN UNDER AUTHORITY OF THIS PERMIT. (D) THE COMPLETE ROUTE MUST BE TRAVERSED AND NOT ONLY A PORTION OF IT. (E) THE PERMIT IS NOT TRANSFERABLE. (F) THE AUTHORITY IS REVIEWABLE AT ANY TIME.

OP.1531105. (2) NTAMBO WILLIAM WELILE WW ID NO 4603045512081. POSTAL ADDRESS: S 564 SITE B, KHAYELITSHA, 7784 (4) REPL VEHICLE(INC PASS 14-15), PERMIT NO. 520913/0 FROM NTAMBO WILLIAM WELILE WW (15 X PASSENGERS, DISTRICT: WYNBERG).

Permit No. 520913/0
TAXI PASSENGERS -
KHAYELITSHA - BELLVILLE

FROM TAXI RANK AT KHAYELITSHA LEFT AT TRAFFIC SIGNAL, LEFT ONTO N2, PROCEED ALONG N2, LEFT AT R300 OFF-RAMP ALONG R300 TOWARDS BELLVILLE, LEFT AT KUILSRIVER/BELLVILLE OFF-RAMP, LEFT IN STRAND STREET, WHICH BECOMES VOORTREKKER ROAD, BELLVILLE, LEFT INTO CHARL MALAN STREET TO BELLVILLE TAXI RANK AND RETURN SUBJECT TO THE FOLLOWING CONDITIONS: (A) THAT NO PASSENGERS ARE PICKED UP AT ANY OTHER TAXI RANK. (B) THE VEHICLE MUST BE REGISTERED IN THE NAME OF THE PERMIT HOLDER. (C) THE HOLDER OF THIS PERMIT IS PROHIBITED FROM ENTERING INTO ANY AGREEMENT WHEREBY ANOTHER PARTY IS PERMITTED TO UNDERTAKE ROAD TRANSPORTATION FOR OWN GAIN UNDER AUTHORITY OF THIS PERMIT. (D) THE COMPLETE ROUTE MUST BE REVERSED AND NOT ONLY A PORTION OF IT.

(I) FROM KHAYELITSHA VIA PAARL, WORCESTER, TOUWSRIVER, LEEU GAMKA, BEAUFORT WEST, ABERDEEN, GRAAFF REINET, CRADOCK, TARKASTAD, QUEENSTOWN TO THE REPUBLIC OF SOUTH AFRICA/ TRANSKEI BORDER AT ST MARKS AND RETURN SUBJECT TO THE CONDITION THAT NO PERSONS MAY BE PICKED UP ON THE FORWARD JOURNEY AFTER LEAVING KHAYELITSHA AND ON THE RETURN JOURNEY NO PERSONS MAY BE SET DOWN BEFORE REACHING KHAYELITSHA.

(II) FROM KHAYELITSHA VIA PAARL, WORCESTER, TOUWSRIVER, LAINGSBURG, LEEU GAMKA, BEAUFORT WEST, ABERDEEN, PEARSTON, SOMERSET EAST, COOKHOUSE, ADELAIDE, FORT BEAUFORT TO THE REPUBLIC OF SOUTH AFRICA/CISKEI BORDER AT MDALA AND FROM REPUBLIC OF SOUTH AFRICA/CISKEI BORDER AT TANDALA TO EAST LONDON VIA KING WILLIAM'S TOWN AND RETURN SUBJECT TO THE CONDITION THAT NO PERSONS MAY BE PICKED UP ON THE FORWARD JOURNEY AFTER LEAVING KHAYELITSHA AND ON THE RETURN JOURNEY NO PERSONS MAY BE SET DOWN BEFORE REACHING KHAYELITSHA.

ROUTES (I) AND (II) SUBJECT TO THE FOLLOWING CONDITIONS:

(A) THAT NO PASSENGERS ARE PICKED UP AT ANY OTHER TAXI RANK.

(B) THE VEHICLE MUST BE REGISTERED IN THE NAME OF THE PERMIT HOLDER.

(C) THE HOLDER OF THIS PERMIT IS PROHIBITED FROM ENTERING INTO ANY AGREEMENT WHEREBY ANOTHER PARTY IS PERMITTED TO UNDERTAKE ROAD TRANSPORTATION FOR OWN GAIN UNDER AUTHORITY OF THIS PERMIT.

OP.1531549. (2) FUNISELO MTHANDABUZI M ID NO 4707125549085. POSTAL ADDRESS: 2064 BROWNS FARM, PHILIPPI, MITCHELL'S PLAIN, 7785 (4) REPL VEHICLE(INC PASS 14-15), PERMIT NO. 506739/1 FROM FUNISELO MTHANDABUZI M (15 X PASSENGERS, DISTRICT: WYNBERG).

Permit No. 506739/1
TAXI PASSENGERS -
9 LANGA - CAPE TOWN

FROM TAXI RANK AT LANGA OPPOSITE MUNICIPAL OFFICES, ALONG WASHINGTON DRIVE, LEFT INTO BHUNGA ROAD, RIGHT INTO N2, SETTLERS WAY, ALONG EASTERN BOULEVARD, LEFT INTO OSWALD PIROW ROAD, RIGHT INTO TOP DECK CAPE TOWN RAILWAY STATION CAPE TOWN AND RETURN.

10 LANGA - SEA POINT

FROM TAXI RANK AT LANGA OPPOSITE MUNICIPAL OFFICES, ALONG WASHINGTON DRIVE, LEFT INTO BHUNGA ROAD, RIGHT INTO N2, SETTLERS WAY, ALONG EASTERN BOULEVARD, LEFT INTO OSWALD PIROW ROAD, RIGHT INTO TOP DECK CAPE TOWN RAILWAY STATION CAPE TOWN, LEFT INTO OSWALD PIROW ROAD, LEFT INTO HERTZOG BOULEVARD, LEFT INTO ADDERLEY STREET, RIGHT INTO STRAND STREET, RIGHT INTO CHIAPPINI STREET, LEFT INTO SOMERSET ROAD, ALONG SOMERSET ROAD WHICH BECOMES MAIN ROAD TO REGENT STREET SEA POINT AROUND CIRCLE IN QUEENS ROAD SEA POINT AND RETURN.

ROUTES ARE SUBJECT TO THE FOLLOWING CONDITIONS:

(A) THAT NO PASSENGERS ARE PICKED UP AT ANY OTHER TAXI RANK.

(B) THE VEHICLE MUST BE REGISTERED IN THE NAME OF THE PERMIT HOLDER.

(C) THE HOLDER OF THIS PERMIT IS PROHIBITED FROM ENTERING INTO ANY AGREEMENT WHEREBY ANOTHER PARTY IS PERMITTED TO

UNDERTAKE ROAD TRANSPORTATION FOR OWN GAIN UNDER
AUTHORITY OF THIS PERMIT.

(D) THE COMPLETE ROUTE MUST BE TRAVERSED AND NOT ONLY A
PORTION OF IT.

OP.1531986. (2) GUDAAR NAZEEM N ID NO 6010285701085. POSTAL ADDRESS: 4
PHYLLIS WAY, WETTON, 7780 (4) REPL VEHICLE(INC PASS 13-15), PERMIT NO.
502946/4 FROM GUDAAR NAZEEM N (15 X PASSENGERS, DISTRICT: CAPE TOWN).

Permit No. 502946/4

TAXI PASSENGERS -

214 - CAPE TOWN HIGH LEVEL ROAD - CAMPS BAY

FROM TAXI RANK AT TOP DECK CAPE TOWN RAILWAY STATION, LEFT
INTO OSWALD PIROW ROAD, LEFT INTO HERTZOG BOULEVARD, LEFT
INTO HEERENGRACHT, RIGHT INTO HANS STRYDOM, LEFT INTO
BUITENGRACHT STREET, RIGHT INTO STRAND STREET, THROUGH DE
WATERKANT, CONTINUE ALONG HIGH LEVEL ROAD, RIGHT INTO DE
AVE, LEFT INTO KLOOF ROAD, RIGHT INTO FIR ROAD, LEFT INTO
BROMPTON ROAD WHICH BECOMES RAVINE ROAD, RIGHT INTO VICTORIA
ROAD, CONTINUE ALONG VICTORIA ROAD THROUGH BANTRY BAY,
CLIFTON TO CAMPS BAY AND RETURN ALONG THE SAME ROUTE.

215 - CAPE TOWN MAIN ROAD - CAMPS BAY

FROM TAXI RANK AT TOP DECK CAPE TOWN RAILWAY STATION, LEFT
INTO OSWALD PIROW ROAD, LEFT INTO HERTZOG BOULEVARD, LEFT
INTO HEERENGRACHT, RIGHT INTO HANS STRYDOM, LEFT INTO
BUITENGRACHT STREET, RIGHT INTO SOMERSET ROAD WHICH BECOMES
MAIN ROAD GREEN POINT, THROUGH SEA POINT TAKING RIGHT HANS
FORK WHICH BECOMES REGENT STREET, LEFT INTO QUEENS ROAD,
RIGHT INTO VICTORIA ROAD BANTRY BAY, CONTINUE ALONG VICTORIA
ROAD THROUGH CLIFTON TO CAMPS BAY AND RETURN ALONG THE SAME
ROUTE.

226 - CAPE TOWN - GARDENS

FROM TAXI RANK AT TOP DECK CAPE TOWN RAILWAY STATION, RIGHT
INTO OSWALD PIROW ROAD, RIGHT INTO SIR LOWRY ROAD, ALONG
DARLING STREET, LEFT INTO ADDERLEY STREET, RIGHT INTO WALE
STREET, LEFT INTO LONG STREET, ALONG LONG STREET WHICH
BECOMES KLOOF STREET, RIGHT INTO BELLVUE STREET, RIGHT INTO
KEW STREET GARDENS AND RETURN AS FOLLOWS: RIGHT INTO
CONSTANTIA STREET WHICH BECOMES FIRDALE STREET, LEFT INTO
KLOOF STREET, LEFT INTO BUITENSINGEL, RIGHT INTO LOOP
STREET, RIGHT INTO RIEBEECK STREET, RIGHT INTO ADDERLEY
STREET, INTO DARLING STREET, INTO SIR LOWRY ROAD, LEFT INTO
OSWALD PIROW STREET, LEFT INTO TOP DECK CAPE TOWN RAILWAY
STATION.

227 - CAPE TOWN - ORANJEZICHT

FROM TAXI RANK AT TOP DECK CAPE TOWN RAILWAY STATION, RIGHT
INTO OSWALD PIROW ROAD, RIGHT INTO SIR LOWRY ROAD, ALONG
DARLING STREET, LEFT INTO ADDERLEY STREET, LEFT INTO BUREAU
STREET, RIGHT INTO PLEIN STREET WHICH BECOMES HATFIELD
STREET, ALONG UPPER ORANGE STREET, RIGHT INTO MONTROSE
STREET, LEFT INTO MARMION STREET TO TERMINUS IN ORANJEZICHT
AND RETURN AS FOLLOWS: DOWN MARMION STREET, LEFT INTO
MONTROSE STREET, RIGHT INTO MOLTEENO STREET, LEFT INTO RAYDEN
STREET, LEFT INTO HOFF STREET, RIGHT INTO KLOOF STREET, LEFT
INTO BUITENSINGEL, RIGHT INTO LOOP STREET, RIGHT INTO
RIEBEECK STREET, RIGHT INTO ADDERLEY STREET, INTO DARLING
STREET, INTO SIR LOWRY ROAD, LEFT INTO OSWALD PIROW STREET,
LEFT INTO TOP DECK CAPE TOWN RAILWAY STATION.

228 - CAPE TOWN - CABLE WAY STATION

FROM TAXI RANK AT TOP DECK CAPE TOWN RAILWAY STATION, RIGHT
INTO OSWALD PIROW ROAD, RIGHT INTO SIR LOWRY ROAD, ALONG
DARLING STREET, LEFT INTO ADDERLEY STREET, RIGHT INTO WALE
STREET, LEFT INTO BUITENGRACHT STREET, ALONG BUITENGRACHT
STREET WHICH BECOMES NEW CHURCH STREET, CONTINUE ALONG NEW
CHURCH STREET WHICH BECOMES KLOOF NEK, ALONG KLOOF NEK, LEFT
INTO TAFELBERG ROAD TO LOWER CABLE WAY STATION AND RETURN
ALONG THE SAME ROUTE.

298 - CAPE TOWN - WALMER ESTATE

FROM TAXI RANK AT CORPORATION STREET CAPE TOWN, RIGHT INTO
DARLING STREET, INTO KEIZERGRACHT STREET, INTO CHESTER
STREET, INTO CORONATION ROAD, INTO MOUNTAIN ROAD WALMER
ESTATE AND RETURN AS FOLLOWS: RIGHT INTO UPPER COMBRIDGE
STREET, RIGHT INTO MELBOURNE STREET, LEFT INTO CORONATION

ROAD, INTO DARLING STREET, LEFT INTO CORPORATION STREET.
343 - CAPE TOWN - ORANJEZICHT

FROM TAXI RANK IN CORPORATION STREET CAPE TOWN, RIGHT INTO DARLING STREET, RIGHT INTO BUIKANT STREET, RIGHT INTO MYRTLE STREET, LEFT INTO BREDASTREET, RIGHT INTO PROCE STREET, LEFT INTO UPER ORANGE STREET, RIGHT INTO MONTROSE STREET, LEFT INTO MARMON STREET TO TERMINUS IN ORANJEZICHT AND RETURN AS FOLLOWS: LEFT INTO BEULAH STREET, LEFT INTO SIDMOUTH STREET, RIGHT INTO GORGE ROAD, LEFT INTO BUIKANT STREET, INTO COPORATION STREET CAPE TOWN.

D48 - CAPE TOWN - SEA POINT

FROM TAXI RANK AT TOP DECK CAPE TOWN RAILWAY STATION CAPE TOWN, RIGHT INTO OSWALD PIROW, RIGHT INTO SIR LOWRY ROAD, INTO DARLING STREET, RIGHT INTO BUITENKANT STREET, LEFT INTO STRAND STREET, RIGHT INTO ROSE STREET, LEFT INTO WATERKANT STREET, RIGHT INTO CHIAPPINI STREET, LEFT INTO SOMERSET ROAD, INTO MAIN ROAD, ALONG MAIN ROAD, INTO REGENT STREET, SEA POINT TO CIRCLE IN SEA POINT AND RETURN ALONG THE SAME ROUTE.

448 - CAPE TOWN STATION DECK - MANENBERG

FROM TOP DECK CAPE TOWN RAILWAY STATION CAPE TOWN, LEFT INTO OSWALD PIROW, RIGHT INTO EASTERN BOULEVARD, INTO SETTLERS WAY, LEFT INTO MODDERDAM ROAD, RIGHT INTO DUINEFONTEIN ROAD, RIGHT INTO JORDAAN STREET, LEFT INTO RUIMTE ROAD, RIGHT INTO MANENBERG AVENUE, INTO GEORGE STREET MANENBERG AND RETURN AS FOLLOWS: GEORGE STREET, INTO MANENBERG AVENUE, DURBAN ROAD MOWBRAY, RIGHT INTO MAIN ROAD M4, ALONG MAIN ROAD THROUGH OBSERVATORY, SALT RIVER, WOODSTOCK, INTO SIR LOWRY ROAD, RIGHT INTO OSWALD PIROW, LEFT INTO TOP DECK CAPE TOWN RAILWAY STATION CAPE TOWN SUBJECT TO THE CONDITION THAT NO PASSENGERS ARE PICKED-UP WITHIN A RADIUS OF 400M OF ANY TAXI RANK IN MANENBERG.

C63 - CAPE TOWN - HEIDEVELD

FROM TAXI RANK AT TOP DECK CAPE TOWN RAILWAY STATION CAPE TOWN, LEFT INTO OSWALD PIROW STREET, RIGHT INTO EASTERN BOULEVARD, INTO SETTLERS WAY, LEFT AT ATHLONE POWER STATION OFF-RAMP, INTO JAN SMUTS DRIVE, LEFT INTO KLIPFONTEIN ROAD, LEFT INTO CALEDALA STREET, RIGHT INTO DR ABDURAGHMAN AVE, INTO CORNFLOWER STREET, INTO BLOSSOM STREET, LEFT INTO KLIPFONTEIN ROAD, ALONG KLIPFONTEIN ROAD, LEFT INTO 5TH AVE, RIGHT INTO HEIDEVELD ROAD, RIGHT INTO ASCENSION ROAD, ACROSS DUINEFONTEIN ROAD, INTO BAMBOES STREET, RIGHT INTO LAINGSBURG ROAD, LEFT INTO JONKERSHOEK ROAD HEIDEVELD AND RETURN ALONG THE SAME ROUTE SUBJECT TO THE CONDITION THAT NO PASSENGERS ARE PICKED UP WITHIN A 400M RADIUS OF ANY RANK IN HEIDEVELD.

297 - CAPE TOWN - VREDEHOEK

FROM TAXI RANK AT CORPORATION STREET CAPE TOWN, RIGHT INTO BUITENKANT STREET, LEFT INTO DAVENPORT ROAD, LEFT INTO ST. JAMES STREET, RIGHT INTO CHELMSFORD STREET, DISA PARK, VREDEHOEK AND RETURN AS FOLLOWS: INTO DEER PARK DRIVE, INTO HIGHLANDS AVE, INTO BUITENKANT STREET, LEFT INTO ALBERTUS STREET, RIGHT INTO CORPORATION STREET.

216 - CAPE TOWN KLOOF ROAD - CAMPS BAY

FROM TAXI RANK AT TOP DECK CAPE TOWN RAILWAY STATION, LEFT INTO OSWALD PIROW ROAD, LEFT INTO HERTZOG BOULEVARD, LEFT INTO HEERENGRACHT, RIGHT INTO HANS STRYDOM, LEFT INTO BUITENGRACHT STREET, CONTINUE ALONG NEW CHURCH STREET, OVER KLOOF NEK TO CAMPS BAY DRIVE, ALONG CAMPS BAY DRIVE TO VICTORIA ROAD THROUGH BANTRY BAY CLIFTON TO CAMPS BAY AND RETURN ALONG THE SAME ROUTE.

217 - CAPE TOWN WESTERN BOULEVARD - CAMPS BAY

FROM TAXI RANK AT TOP DECK CAPE TOWN RAILWAY STATION, LEFT INTO OSWALD PIROW ROAD, LEFT INTO HERTZOG BOULEVARD, LEFT INTO HEERENGRACHT, RIGHT INTO HANS STRYDOM, ALONG PORT ROAD WHICH BECOMES WESTERN BOULEVARD, WHICH BECOMES BEACH ROAD, THROUGH THREE ANCHOR BAY, CONTINUE ALONG BEACH ROAD, LEFT INTO QUEENS ROAD, RIGHT INTO VICTORIA ROAD, THROUGH BANTRY BAY, CLIFTON TO CAMPS BAY AND RETURN ALONG THE SAME ROUTE.

625 - CAPE TOWN - CAMPS BAY

FROM TAXI RANK AT TOP DECK CAPE TOWN RAILWAY STATION CAPE TOWN, RIGHT INTO OSWALD PIROW STREET, RIGHT INTO SIR LOWRY ROAD, INTO DARLING STREET, RIGHT INTO ADDERLEY STREET, PICK-UP AT WOOLWORTHS ONLY, LEFT INTO STRAND STREET, RIGHT INTO CHIAPPINI STREET, LEFT INTO WATERKANT STREET, RIGHT INTO HUDSON

STREET, LEFT INTO SOMERSET ROAD, INTO MAIN ROAD, ALONG MAIN ROAD, LEFT INTO QUEENS ROAD, RIGHT INTO VICTORIA ROAD, ALONG VICTORIA ROAD TO TAXI RANK IN MAIN ROAD CAMPS BAY AND RETURN ALONG THE SAME ROUTE.

130 - CAPE TOWN - SOMERSET HOSPITAL

FROM TAXI RANK IN OLD MARINE DRIVE CAPE TOWN, ALONG ADDERLEY STREET, RIGHT INTO HANS STRYDOM ROAD, ALONG WESTERN BOULEVARD, RIGHT INTO PORTWOOD ROAD, LEFT INTO BEACH ROAD DROP-OFF GREEN POINT AND RETURN ALONG THE SAME ROUTE.

618 - CAPE TOWN - DOCK ROAD CAPE TOWN

FROM OLD MARINE DRIVE CAPE TOWN, INTO ADDERLEY STREET, AROUND FOUNTAIN CIRCLE, LEFT INTO HANS STRIJDOM ROAD, INTO WESTERN BOULEVARD, ALONG WESTERN BOULEVARD, RIGHT INTO PORTSWOOD ROAD, LEFT INTO DOCK ROAD GREEN POINT AND RETURN ALONG THE SAME ROUTE.

619 - CAPE TOWN - GREEN POINT

FROM OLD MARINE DRIVE CAPE TOWN, INTO ADDERLEY STREET, AROUND FOUNTAIN CIRCLE, LEFT INTO LOWER BUITENGRACHT STREET, RIGHT INTO COEN STEYTLER ROAD, INTO DOCK ROAD, INTO BREAKWATER BOULEVARD GREEN POINT AND RETURN ALONG THE SAME ROUTE.

ABOVE ROUTES SUBJECT TO THE FOLLOWING CONDITIONS:-

(A) THAT NO PASSENGERS ARE PICKED UP AT ANY OTHER TAXI RANK.

(B) THE VEHICLE MUST BE REGISTERED IN THE NAME OF THE PERMIT

HOLDER. (C) THE HOLDER OF THIS PERMIT IS PROHIBITED FROM

ENTERING INTO ANY AGREEMENT WHEREBY ANOTHER PARTY IS

PERMITTED TO UNDERTAKE ROAD TRANSPORTATION FOR OWN GAIN

UNDER AUTHORITY OF THIS PERMIT. (D) THE COMPLETE ROUTE MUST

BE TRAVERSED AND NOT ONLY A PORTION OF IT.

OP.1532624. (2) FRANCKE ALFRED A ID NO 6304255209082. POSTAL ADDRESS: 2 DIANNE COURT, SIRIUS WAY, OCEAN VIEW, 7975 (4) REPL VEHICLE(INC PASS 12-15), PERMIT NO. 1508978/2 FROM FRANCKE ALFRED A (15 X PASSENGERS, DISTRICT: SIMONSTAD).

Permit No. 1508978/2

TAXI PASSENGERS -

E90 OCEAN VIEW - NOORDHOEK

FROM TAXI RANK IN ARRIE AVENUE OCEAN VIEW, INTO VEGA CLOSE, RIGHT IN POLUX WAY, LEFT INTO DRACO ROAD, RIGHT INTO GEMINI WAY, LEFT INTO MILKY WAY, RIGHT INTO KOMMETJIE ROAD, ALONG KOMMETJIE ROAD LEFT ONTO M64, LEFT AT ROBOT TO SUN VALLEY MALL, INTO SEBASHAN ROAD, INTO HOUMOED ROAD, LEFT INTO NOORDHOEK ROAD, LEFT INTO AVONDHURST CRESCENT, RIGHT INTO BEACH ROAD TO CUL DE SAC BEACH ROAD NOORDHOEK AND RETURN.

E91 OCEAN VIEW - MURDOCK VALLEY

FROM TAXI RANK IN ARRIE AVENUE OCEAN VIEW, INTO VEGA CLOSE, RIGHT IN POLUX WAY, LEFT INTO DRACO ROAD, RIGHT INTO GEMINI WAY, LEFT INTO MILKY WAY, RIGHT INTO KOMMETJIE ROAD, ALONG KOMMETJIE ROAD, TO CIRCLE IN FISH HOEK LEFT INTO MAIN ROAD, ALONG MAIN ROAD THROUGH SIMONSTOWN TO IAXA ROAD MURDOCK VALLEY AND RETURN ALONG THE SAME ROUTE SUBJECT TO THE CONDITION THAT NO PASSENGERS ARE PICKED UP OR SET DOWN IN FISH HOEK.

E66 - OCEAN VIEW - KOMMETJIE

FROM TAXI RANK IN ARIES AVENUE OCEAN VIEW, INTO VEGA CLOSE, INTO POLLUX WAY, LEFT INTO DRACO ROAD, RIGHT INTO GEMINI ROAD, LEFT INTO MILKY WAY, LEFT INTO KOMMETJIE ROAD, LEFT INTO TEUBES ROAD, LEFT INTO KIRSTEN ROAD KOMMETJIE AND RETURN ALONG THE SAME ROUTE.

533 OCEAN VIEW - SUN VALLEY

FROM TAXI RANK AT THE CORNER OF ALPHA ROAD AND ARRIED LANE OCEAN VIEW, RIGHT INTO POLLUX WAY, LEFT INTO DRACO ROAD, RIGHT INTO GEMINI ROAD, LEFT INTO MILKY WAY, RIGHT INTO KOMMETJIE ROAD, LEFT INTO NOORDHOEK MAIN ROAD, LEFT INTO BULLER LOUW DRIVE, RIGHT INTO PICK 'N PAY CENTRE SUN VALLEY AND RETURN ALONG THE SAME ROUTE.

ABOVE ROUTES SUBJECT TO THE FOLLOWING CONDITIONS:-

(A) THAT NO PASSENGERS ARE PICKED UP AT ANY OTHER TAXI RANK.

(B) THE VEHICLE MUST BE REGISTERED IN THE NAME OF THE

PERMIT HOLDER. (C) THE HOLDER OF THIS PERMIT IS PROHIBITED

FROM ENTERING INTO ANY AGREEMENT WHEREBY ANOTHER PARTY IS

PERMITTED TO UNDERTAKE ROAD TRANSPORTATION FOR OWN GAIN

UNDER AUTHORITY OF THIS PERMIT. (D) THE COMPLETE ROUTE MUST

BE TRAVERSED AND NOT ONLY A PORTION OF IT. (E) THE PERMIT IS NOT TRANSFERABLE. (F) THE AUTHORITY IS REVIEWABLE AT ANY TIME.

OP.1532793. (2) MBENENGE AARON A ID NO 4801315531084. POSTAL ADDRESS: A28, MBEKWENI, PAARL, 7620 (4) REPL VEHICLE(INC PASS 13-15), PERMIT NO. 503073/1 FROM MBENENGE AARON A (15 X PASSENGERS, DISTRICT: PAARL).

Permit No. 503073/1

TAXI PASSENGERS -

767 MBEKWENI - PAARL

VANAF TAXI STAANPLEK TE MBEKWENI, IN MPHAKALASISTRAAT, IN PHOKENGSTRAAT, LINKS IN DROMMEDARISSTRAAT, REGS IN OOSBOSCHSTRAAT, LINKS IN BERGRIVIER BOULEVARD, REGS IN LADY GREYSTRAAT, LINKS IN WATERKANTSTRAAT TOT BY OPTELPUNT BY SHOPRITE, IN NUWESTRAAT, REGS IN BREDASTRAAT, LINKS IN LADY GREYSTRAAT, REGS IN HOOFSTRAAT, REGS IN BRUGSTRAAT, LINKS IN BERGRIVIER BOULEVARD, LINKS IN VAN DER LINGENSTRAAT, REGS NA SHOPRITE OPTEL PUNT PAARL EN TERUG SOOS VOLG: LINKS IN VAN DER LINGENSTRAAT, LINKS IN BERGRIVIER BOULEVARD, REGS MET LADY GREYSTRAAT, LINKS IN HUGUENOT VERBY PAD, LINKS IN KLEIN DRAKENSTEINWEG TOT BY HUGUENOT SPOORWEGSTASIE, LINKS IN KLEIN DRAKENSTEINWEG, LINKS MET HUGUENOT VERBY PAD, LINKS MET JAN VAN RIEBEECKWEG TOT BY MAX GARAGE NA MBEKWENI TAXI STAANPLEK.

803 MBEKWENI - PAARL

VANAF TAXI STAANPLEK TE MBEKWENI, IN MPHAKALASISTRAAT, IN PHOKENGSTRAAT, REGS EN WEER REGS IN R303, IN JAN VAN RIEBEECKWEG TOT BY SPILO ROBOT, REGS IN OOSBOSCHSTRAAT, LINKS IN BERGRIVIER BOULEVARD REGS IN LADY GREYSTRAAT, LINKS IN WATERKANTSTRAAT TOT BY OPTELPUNT BY SHOPRITE, IN NUWESTRAAT, REGS IN BREDASTRAAT, LINKS IN LADY GREYSTRAAT, REGS IN HOOFSTRAAT, REGS IN BRUGSTRAAT, LINKS IN BERGRIVIER BOULEVARD, LINKS IN VAN DER LINGENSTRAAT, REGS NA SHOPRITE OPTEL PUNT PAARL EN TERUG SOOS VOLG: LINKS IN VAN DER LINGENSTRAAT, LINKS IN BERGRIVIER BOULEVARD, REGS MET LADY GREYSTRAAT, LINKS IN HUGUENOT VERBY PAD, LINKS IN KLEIN DRAKENSTEINWEG TOT BY HUGUENOT SPOORWEGSTASIE, LINKS IN KLEIN DRAKENSTEINWEG, LINKS MET HUGUENOT VERBY PAD, LINKS MET JAN VAN RIEBEECKWEG TOT BY MAX GARAGE NA MBEKWENI TAXI STAANPLEK.

ROETES IS ONDERWORPE AAN DIE VOLGENDE VOORWAARDES:

- (A) DAT GEEN PASSASIERE BY ENIGE ANDER HUURMOTORSTAANPLEK OPGETEL MAG WORD NIE.
(B) DIE VOERTUIG MOET IN DIE NAAM VAN DIE APPLIKANT GEREISTREER WEES.
(C) DIE HOUER VAN HIERDIE PERMIT WORD BELET OM 'N OOREENKOMS AAN TE GAAN WAARKRAGTENS ENIGE ANDER PARTY GEMAGTIG WORD OM VIR EIE GEWIN PADVERVOER TE ONDERNEEM Kragtens MAGTIGING VERLEEN DEUR HIERDIE PERMIT.
(D) DIE VOLLEDIGE ROETE MOET BEDRYF WORD EN NIE SLEGS 'N GEDEELTE VAN DIE ROETE NIE.

OP.1532889. (2) GAYIYA EDWARD FOKI EF ID NO 4703145363086. POSTAL ADDRESS: POSBUS 350, HASIE SQUARE 59, DE DOORNS, 6849 (4) REPL VEHICLE(INC PASS 12-15), PERMIT NO. 511640/1 FROM GAYIYA EDWARD FOKI EF (15 X PASSENGERS, DISTRICT: WORCESTER).

Permit No. 511640/1

TAXI PASSENGERS -

764 - DE DOORNS - WORCESTER

VANAF RETIEFSTRAAT DE DOORNS, REGS IN VOORTREKKERWEG, LINKS IN MALHERBESTRAAT TOT BY NON PAREIL TOT BY AFDELINGSPAD 1435, REGS IN AFDELINGSPAD 1438 TOT BY N1, LANGS N1 TOT BY HOOGSTRAAT WORCESTER AFDRAAI, REGS IN HOOGSTRAAT TOT BY ROBERTSON PAD, OOR RIEBEECKSTRAAT, OOR FABRIEKSTRAAT, OOR STOCKENSTROOMSTRAAT, LINKS IN ADDERLEYSTRAAT, LANGS ADDERLEYSTRAAT TO BY HOU-AREA IN GREYSTRAAT WORCESTER EN TERUG OOR DIESELFDE ROETE MET DIE VOLGENDE VOORWAARDES:

- A) DAT GEEN PASSASIERE BY ENIGE ANDER HUURMOTORSTAANPLEK OPGETEL MAG WORD NIE.
B) DIE VOERTUIG MOET IN DIE NAAM VAN DIE APPLIKANT GEREISTREER WEES.
C) DIE HOUER VAN HIERDIE PERMIT WORD BELET OM 'N OOREENKOMS AAN TE GAAN WAARKRAGTENS ENIGE ANDER PARTY GEMAGTIG WORD OM VIR EIE GEWIN PADVERVOER TE ONDERNEEM Kragtens MAGTIGING VERLEEN DEUR HIERDIE PERMIT.
D) DIE VOLLEDIGE ROETE MOET BEDRYF WORD EN NIE SLEGS 'N GEDEELTE VAN DIE ROETE NIE.

- E) DIE PERMIT IS NIE OORDRAAGBAAR NIE.
 F) BOGEMELDE MAGTIGING IS HERSIENBAAR TER ENIGE TYD.

OP.1533979. (2) BEUKES EDGAR LEE EL ID NO 8102125198081. POSTAL ADDRESS: 10 CRASULLA CRESENT, DEVON PARK, EERSTE RIVIER, 7100 (4) REPL VEHICLE(INC PASS 11-15), PERMIT NO. 519654/3 FROM BEUKES EDGAR LEE EL (15 X PASSENGERS, DISTRICT: KUILSRIVIER).

Permit No. 519654/3

HUURMOTORPASSASIER -
 552 - MELTON ROSE - EERSTERIVIER

VANAF MELTON ROSE SPOORWEGSTASIE, IN MELTONWEG, LINKS IN HINDLEWEG, LINKS IN FORESTWEG, REGS IN GORDONWEG NA PICK 'N PAY, REGS IN SERVICEWEG, IN STRANDWEG, REGS IN PLEINWEG, LINKS NA SHOPRITE EERSTERIVIER EN TERUG OOR DIESELFDE ROETE.

588 - MELTON ROSE - PINEPLACE

VANAF MELTON ROSE SPOORWEGSTASIE MELTON ROSE, IN RAYMOND ACKERMANLAAN, LINKS MET KLEIN VLEIWEG, REGS IN SUIKERKRUISSTRAAT TOT BY PINEPLACE BRUGGIE PINEPLACE EN TERUG OOR DIESELFDE ROETE.

58 - MELTON ROSE - EERSTE RIVER

FROM TAXI RANK AT MELTON ROSE RAILWAY STATION, INTO ALBERT PHILANDER ROAD, INTO TUSCANY GLEN, INTO KEEROM STREET TO PICK 'N PAY AND SHOPRITE EERSTE RIVER AND RETURN ALONG THE SAME ROUTE.

550 - MELTON ROSE - TUSCANY GLEN

VANAF MELTON ROSE SPOORWEGSTASIE, REGS IN ALBERT PHILANDERWEG, LINKS IN KEEROMWEG, REGS IN RAYMOND ACKERMANWEG, IN BLUE DOWNSWEG TOT BY SEVEN ELEVEN TUSCANY GLEN EN TERUG OOR DIESELFDE ROETE.

ABOVE ROUTES SUBJECT TO THE FOLLOWING CONDITIONS:

- (A) THAT NO PASSENGERS ARE PICKED UP AT ANY OTHER TAXI RANK.
 (B) THE VEHICLE MUST BE REGISTERED IN THE NAME OF THE PERMIT HOLDER.
 (C) THE HOLDER OF THIS PERMIT IS PROHIBITED FROM ENTERING INTO ANY AGREEMENT WHEREBY ANOTHER PARTY IS PERMITTED TO UNDERTAKE ROAD TRANSPORTATION FOR OWN GAIN UNDER AUTHORITY OF THIS PERMIT.
 (D) THE COMPLETE ROUTE MUST BE TRAVERSED AND NOT ONLY A PORTION OF IT.

OP.1534081. (2) ROBERTS ANDREW VERNIE AV ID NO 5407205031083. POSTAL ADDRESS: 27 OXFORD STREET, HYDE PARK, MITCHELL'S PLAIN, 7785 (4) REPL VEHICLE(INC PASS 14-15), PERMIT NO. 1527134/0 FROM ROBERTS ANDREW VERNIE AV (15 X PASSENGERS, DISTRICT: WYNBERG).

Permit No. 1527134/0

TAXI PASSENGERS -
 A84 MITCHELL'S PLAIN - BELLVILLE

FROM TAXI RANK AT 7TH AVENUE TOWN CENTRE, MITCHELL'S PLAIN, LEFT INTO 10TH AVENUE, RIGHT INTO CHARLIE STREET, LEFT INTO A Z BERMAN DRIVE, RIGHT ONTO R300, ALONG R300, LEFT INTO STRAND STREET BELLVILLE, ALONG STRAND STREET WHICH BECOMES VOORTREKKER ROAD, LEFT INTO BELLRAIL ROAD TO TAXI FACILITY AT BELLVILLE RAILWAY STATION BELLVILLE AND RETURN ALONG THE SAME ROUTE SUBJECT TO THE FOLLOWING CONDITIONS: (A) THAT NO PASSENGERS ARE PICKED UP AT ANY OTHER TAXI RANK. (B) THE VEHICLE MUST BE REGISTERED IN THE NAME OF THE OPERATING LICENCE HOLDER. (C) THE HOLDER OF THIS OPERATING LICENCE IS PROHIBITED FROM ENTERING INTO ANY AGREEMENT WHEREBY ANOTHER PARTY IS PERMITTED TO UNDERTAKE ROAD TRANSPORTATION FOR OWN GAIN UNDER AUTHORITY OF THIS LICENCE. (D) THE COMPLETE ROUTE MUST BE TRAVERSED AND NOT ONLY A PORTION OF IT. (E) THE OPERATING LICENCE IS NOT TRANSFERABLE. (F) THE AUTHORITY IS REVIEWABLE AT ANY TIME.

OP.1534100. (2) TSHOLODI ZAMILE PETRUS ZP ID NO 6212015745081. POSTAL ADDRESS: PRIVATE BAG 1230, GRABOUW, 7160 (4) REPL VEHICLE(INC PASS 14-15), PERMIT NO. 515772/3 FROM TSHOLODI ZAMILE PETRUS ZP (15 X PASSENGERS, DISTRICT: CALEDON).

Permit No. 515772/3

TAXI PASSENGERS -
 847 ROOIDAKKEKAMP GRABOUW - GRABOUW

VANAF PARKSTRAAT ROOIDAKKEKAMP GRABOUW, IN OU KAAPSEWEG, IN HOOFSTRAAT, IN WORCESTERSTRAAT NA DIE PLEK GRABOUW EN TERUG

OOR DIESELFDE ROETE.
698 GRABOUW - HERMANUS

VANAF TAXI STAANPLEK TE SHOPRITE GRABOUW, LINKS IN HOOFWEG, REGS IN N2, REGS NA HELDERFONTEIN, REGS NA GLEN FRUIN PLAAS, LINKS NA KROMCO FABRIEK EN DE RUST PLAAS, TERUG NA N2, LINKS NA LEBANON, TERUG NA N2, LINKS NA HOUWHOEK, TERUG NA N2, LINKS NA BOTRIVIER, TERUG NA N2, LINKS NA HERMANUS PAD, LANGS HERMANUS PAD TOT BY HERMANUS EN TERUG OOR DIESELFDE ROETE.

949 GRABOUW - VILLIERSDORP

FROM TAXI RANK AT SHOPRITE GRABOUW, LEFT INTO MAIN ROAD, LEFT AT ELGIN STATION, INTO VYEBOOM ROAD, ALONG VYEBOOM ROAD TO TAXI RANK IN VILLIERSDORP AND RETURN ALONG THE SAME ROUTE.

964 GRABOUW - KHAYELITSHA

FROM TAXI RANK AT THE PLAIN GRABOUW, INTO MAIN ROAD GRABOUW, ALONG MAIN ROAD UNTIL THE N2, RIGHT INTO THE N2 TO THE KHAYELITSHA OFF-RAMP, LEFT AT THE KHAYELITSHA OFF-RAMP TO TAXI RANK AT KHAYELITSHA AND RETURN ALONG THE SAME ROUTE. ROUTES ARE SUBJECT TO THE FOLLOWING CONDITIONS:

- (A) THAT NO PASSENGERS ARE PICKED UP AT ANY OTHER TAXI RANK.
- (B) THE VEHICLE MUST BE REGISTERED IN THE NAME OF THE PERMIT HOLDER.
- (C) THE HOLDER OF THIS PERMIT IS PROHIBITED FROM ENTERING INTO ANY AGREEMENT WHEREBY ANOTHER PARTY IS PERMITTED TO UNDERTAKE ROAD TRANSPORTATION FOR OWN GAIN UNDER AUTHORITY OF THIS PERMIT.
- (D) THE COMPLETE ROUTE MUST BE TRAVERSED AND NOT ONLY A PORTION OF IT.

OP.1535021. (2) MALIWA ZINGISANI Z ID NO 5801105842088. POSTAL ADDRESS: C1324B SITE C, KHAYELITSHA, 7784 (4) REPL VEHICLE(INC PASS 14-15), PERMIT NO. 602732/3 FROM MALIWA ZINGISANI Z (15 X PASSENGERS, DISTRICT: WYNBERG).

Permit No. 602732/3

TAXI PASSENGERS -
132 - KHAYELITSHA - BELLVILLE

FROM TAXI RANK AT KHAYELITSHA, LEFT AT TRAFFIC SIGNAL, LEFT ONTO N2, PROCEED ALONG N2, LEFT AT R300 OFF-RAMP, ALONG R300 TOWARDS BELLVILLE, LEFT AT KUILSRIVER/BELLVILLE OFF-RAMP, LEFT INTO STRAND STREET, WHICH BECOMES VOORTREKKER ROAD BELLVILLE, LEFT INTO CHARL MALAN STREET TO BELLVILLE TAXI RANK AND RETURN SUBJECT TO THE FOLLOWING CONDITIONS: (A) THAT NO PASSENGERS ARE PICKED UP AT ANY OTHER TAXI RANK. (B) THE VEHICLE MUST BE REGISTERED IN THE NAME OF THE PERMIT HOLDER. (C) THE HOLDER OF THIS PERMIT IS PROHIBITED FROM ENTERING INTO ANY AGREEMENT WHEREBY ANOTHER PARTY IS PERMITTED TO UNDERTAKE ROAD TRANSPORTATION FOR OWN GAIN UNDER AUTHORITY OF THIS PERMIT. (D) THE COMPLETE ROUTE MUST BE TRAVERSED AND NOT ONLY A PORTION OF IT. (E) THE PERMIT IS NOT TRANSFERABLE. (F) THE AUTHORITY IS REVIEWABLE AT ANY TIME.

OP.1535315. (2) DONDASHE VELILE V ID NO 6311115786084. (3) DISTRICT: WYNBERG. POSTAL ADDRESS: H477 MATHETHA, KHAYELITSHA, 7784. (4) ADDITIONAL AUTHORITY, PERMIT NO. 1522249/2 FROM DONDASHE VELILE V (15 X PASSENGERS, DISTRICT: WYNBERG). (5) 1 X 15 PASSENGERS. (6) THE CONVEYANCE OF TAXI PASSENGERS. (7) AUTHORITY:

Permit No. 1522249/2

EXISTING AUTHORITY:

473 KHAYELITSHA - SEA POINT

FROM TAXI RANK AT SITE C KHAYELITSHA, LEFT INTO LANSDOWNE ROAD TOWARDS MEW WAY, LEFT AT TRAFFIC SIGNAL AT MEW WAY, LEFT ONTO N2, PROCEED ALONG N2 WHICH BECOMES SETTLERS WAY, ALONG SETTLERS WAY, EASTERN BOULEVARD, INTO TABLE BAY BOULEVARD, RIGHT INTO WESTERN BOULEVARD, ALONG WESTERN BOULEVARD, LEFT INTO ASHSTEAD ROAD, RIGHT INTO MAIN ROAD TO REGENT STREET, RIGHT INTO QUEENS ROAD SEA POINT AND RETURN AS FOLLOWS: INTO REGENT STREET, INTO MAIN ROAD, ALONG MAIN ROAD WHICH BECOMES SOMERSET ROAD, LEFT INTO BUITENGRACHT STREET, RIGHT INTO HANS STRIJDOM AVE, LEFT INTO

HEERENGRACHT, RIGHT INTO HERTZOG BOULEVARD, RIGHT INTO OSWALD PIROW STREET, RIGHT INTO TOP DECK CAPE TOWN RAILWAY STATION, LEFT INTO OSWALD PIROW STREET, RIGHT INTO EASTERN BOULEVARD, SETTLERS WAY, N2, MEW WAY, LANSDOWNE ROAD TO SITE C KHAYELITSHA, SUBJECT TO THE CONDITION THAT PASSENGERS ARE NOT PICKED UP IN SEA POINT AND SUBJECT FURTHER TO THE CONDITION THAT PASSENGERS ARE ONLY PICKED UP AT TOP DECK CAPE TOWN RAILWAY STATION ON THE RETURN JOURNEY.

607 - KHAYELITSHA - CAPE TOWN

FROM TAXI RANK AT SITE C KHAYELITSHA, RIGHT INTO HOZA STREET, LEFT INTO LANSDOWNE ROAD TOWARDS MEW WAY, LEFT AT TRAFFIC SIGNAL AT MEW WAY, LEFT ONTO N2, PROCEED ALONG N2 WHICH BECOMES SETTLERS WAY, ALONG SETTLERS WAY, INTO EASTERN BOULEVARD, LEFT INTO OSWALD PIROW STREET, RIGHT INTO TOP DECK CAPE TOWN RAILWAY STATION CAPE TOWN AND RETURN ALONG THE SAME ROUTE.

D27 - KHAYELITSHA - SEA POINT

FROM TAXI RANK AT SITE C KHAYELITSHA, LEFT INTO LANSDOWNE ROAD, LEFT INTO MEW WAY, LEFT ONTO N2, PROCEED ALONG N2 WHICH BECOMES SETTLERS WAY, ALONG SETTLERS WAY, INTO EASTERN BOULEVARD, INTO TABLE BAY BOULEVARD, INTO BUITENGRACHT STREET, RIGHT INTO SOMERSET ROAD, ALONG MAIN ROAD, INTO REGENT STREET SEA POINT AND RETURN AS FOLLOWS: INTO REGENT STREET, INTO MAIN ROAD, INTO SOMERSET ROAD, LEFT INTO BUITENGRACHT STREET, RIGHT INTO HANS STRIJDOM AVE, LEFT INTO HEERENGRACHT ROAD, RIGHT INTO HERTZOG BOULEVARD, RIGHT INTO OSWALD PIROW STREET, RIGHT INTO TOP DECK CAPE TOWN RAILWAY STATION, CAPE TOWN, LEFT INTO OSWALD PIROW STREET, RIGHT INTO EASTERN BOULEVARD, INTO SETTLERS WAY, INTO MEW WAY, INTO LANSDOWNE ROAD TO TAXI RANK AT SITE C KHAYELITSHA SUBJECT TO THE FOLLOWING CONDITIONS: (1) THAT PASSENGERS ARE NOT PICKED UP IN SEA POINT; (2) SUBJECT TO THE CONDITION THAT PASSENGERS ARE ONLY PICKED UP AT TOP DECK CAPE TOWN RAILWAY STATION ON THE RETURN JOURNEY AND (3) SUBJECT TO THE CONDITION THAT NO PASSENGERS ARE SET DOWN OR PICKED-UP ON WESTERN BOULEVARD.

ABOVE ROUTES ARE SUBJECT TO THE FOLLOWING CONDITIONS:

(A) THAT NO PASSENGERS BE PICKED UP AT ANY OTHER TAXI RANK. (B) THE VEHICLE MUST BE REGISTERED IN THE NAME OF THE PERMIT HOLDER. (C) THE HOLDER OF THIS PERMIT IS PROHIBITED FROM ENTERING INTO ANY AGREEMENT WHEREBY ANOTHER PARTY IS PERMITTED TO UNDERTAKE ROAD TRANSPORTATION FOR OWN GAIN UNDER AUTHORITY OF THIS PERMIT. (D) THE COMPLETE ROUTE MUST BE TRAVERSED AND NOT ONLY A PORTION OF IT. (E) THE PERMIT IS NOT TRANSFERABLE. (F) THE AUTHORITY IS REVIEWABLE AT ANY TIME.

ADDITIONAL AUTHORITY:

E08 KHAYELITSHA - EAST LONDON

FROM TAXI RANK AT THE TREK GARAGE IN KHAYELITSHA, INTO LANSDOWNE ROAD, LEFT INTO MEW WAY, RIGHT ONTO N2, ALONG TO PORT ELIZABETH, INTO R72, ALONG R72 TO TAXI RANK IN EAST LONDON AND RETURN ALONG THE SAME ROUTE.

C38 KHAYELITSHA - UMTATA

FROM THE TAXI RANK AT THE TREK GARAGE IN LANSDOWNE ROAD KHAYELITSHA, LEFT INTO MEW WAY, LEFT ONTO R300, ONTO N1, ALONG N1 TO BEAUFORT WEST, INTO DONKIN STREET, RIGHT INTO VOORTREKKER STREET, INTO R61 TO ABERDEEN, LEFT ONTO R57 TO GRAAFF REINET, THEN ALONG THE R61, ALONG R61 TO ABERDEEN, LEFT ONTO R57 TO GRAAFF REINET, THEN ALONG THE R61 TO QUEENSTOWN, RIGHT INTO ROBERTSON ROAD, RIGHT INTO CALDERWOOD STREET TO TAXI RANK IN CALDERWOOD STREET UMTATA AND RETURN ALONG THE SAME ROUTE.

E20 KHAYELITSHA - TSOLO

FROM TAXI RANK AT THE TREK GARAGE KHAYELITSHA, INTO LANSDOWNE ROAD, LEFT INTO MEW WAY, LEFT ONTO N2, ALONG, LEFT ONTO R300 TOWARDS N1, ALONG N1 TO RICHMOND, RIGHT ONTO R398, ALONG R398 TO MIDDELBURG, ONTO R56, ALONG R56 TO INDWE, RIGHT ONTO R396, ALONG R396 TO TAXI RANK TSOLO AND RETURN ALONG THE SAME ROUTE.

F44 KHAYELITSHA - IDUTYWA

FROM TAXI RANK AT THE TREK GARAGE IN LANSDOWNE ROAD KHAYELITSHA, LEFT INTO MEW WAY, LEFT ONTO N2, ALONG N2 TO R300, ONTO N1, ONTO N1 TO WORCESTER, RIGHT ONTO R60 THROUGH ROBERTSON AND ASHTON, RIGHT TO SWELLENLAMDAM, LEFT ONTO N2, ALONG N2 TO COLCHESTER, RIGHT INTO R72 TO EAST LONDON, ONTO N2 TO

IDUTYWA AND RETURN ALONG THE SAME ROUTE.
F61 KHAYELITSHA - TELLE BRIDGE

FROM TAXI RANK AT TREK GARAGE IN LANSDOWNE ROAD KHAYELITSHA, LEFT INTO MEW WAY, LEFT ONTO N2, TO R300, ONTO N1 TO COLESBURG, RIGHT ONTO R58 TO LADY GREY, RIGHT ONTO R393 TO STERKSPRUIT ONTO PALMIET AT TELLE BRIDGE AND RETURN ALONG THE SAME ROUTE.
E99 KHAYELITSHA - MDANTSANE

FROM THE TAXI RANK SITE C IN KHAYELITSHA, LEFT ONTO N2, LEFT ONTO R300, ONTO N1, ALONG N1 TO BEAUFORT WEST, RIGHT INTO R61 ALONG R61 TOWARDS GRAAFF REINET, TURN RIGHT TO PORT ELIZABETH, THROUGH JANSVILLE, SOMERSET EAST, ADELAIDE, FORT BEAUFORT, MADALA, ALICE, KING WILLIAM'S TOWN TO MDANTSANE AND RETURN ALONG THE SAME ROUTE.
537 KHAYELITSHA - EAST LONDON

FROM THE TAXI GARAGE IN LANSDOWNE ROAD KHAYELITSHA, LEFT INTO MEW WAY, LEFT ONTO R300, ONTO N1, ALONG N1 UNTIL BEAUFORT WEST, RIGHT INTO R61, ALONG R61 TOWARDS GRAAFF REINET, TURN RIGHT TO PORT ELIZABETH, THROUGH JANSVILLE, SOMERSET EAST, ADELAIDE, FORT BEAUFORT, MADALA, ALICE, KING WILLIAM'S TOWN TO EAST LONDON AND RETURN ALONG THE SAME ROUTE.

OP.1535496. (2) MAY MAKAYEPHI M ID NO 7208165769086. POSTAL ADDRESS: P.O. BOX 1372, SOMERSET WES, 7129 (4) REPL VEHICLE(INC PASS 13-15), PERMIT NO. 521253/3 FROM MAY MAKAYEPHI M (15 X PASSENGERS, DISTRICT: STRAND).

Permit No. 521253/3
HUURMOTORPASSASIERE -
41 - LWANDLE - SOMERSET WEST

FROM LWANDLE LEFT INTO N2, ALONG N2, RIGHT INTO VICTORIA ROAD, RIGHT INTO ANDRIES PRETORIUS STREET, LEFT INTO CHURCH STREET TO TAXI RANK AT O K BAZAARS SOMERSET WEST AND RETURN ALONG THE SAME ROUTE.
42 - LWANDLE - GRABOUW

FROM LWANDLE RIGHT INTO N2, ALONG N2 TO GRABOUW, LEFT INTO OU KAAPSEWEG, INTO MAIN ROAD, LEFT INTO TAXI RANK AT THE PLAIN GRABOUW AND RETURN ALONG THE SAME ROUTE SUBJECT TO THE CONDITION THAT PASSENGERS ARE ONLY DROPPED-OFF IN GRABOUW.
43 - LWANDLE - KHAYELITSHA

FROM LWANDLE LEFT INTO N2, ALONG N2, RIGHT INTO VICTORIA STREET, RIGHT INTO ANDRIES PRETORIUS STREET, LEFT INTO CHURCH STREET TO O K BAZAARS SOMERSET WEST AND RETURN VIA THE SAME ROUTE TO THE N2, RIGHT INTO N2, LEFT INTO BADEN POWELL DRIVE, RIGHT INTO BONGO DRIVE TO KHAYELITSHA AND RETURN SUBJECT TO THE CONDITION THAT NO PASSENGERS ARE DROPPED-OFF IN BADEN POWELL DRIVE.
340 - LWANDLE - GORDONS BAY

FROM TAXI RANK IN LWANDLE LEFT INTO VULINDLELA STREET, RIGHT INTO BROADLANDS ROAD, LEFT INTO GORDONS BAY ROAD, ALONG GORDONS BAY ROAD TO FISHERIES GORDONS BAY AND RETURN AS FOLLOWS: LEFT INTO SIR LOWRY'S PASS ROAD, LEFT INTO N2, LEFT INTO VULINDLELA STREET TO LWANDLE TAXI RANK.
480 - LWANDLE - STRAND

VANAF TAXI STAANPLEK TE LWANDLE, REGS IN BROADLANDSWEG, REGS IN ELFDESTRAAT, LINKS IN ONVERWACHTSTRAAT, REGS IN GORDONSBAAIWEG, REGS IN HOOFWEG STRAND TOT BY STRAND SPOORWEGSTASIE EN TERUG OOR DIESELFDE ROETE.
D23 - LWANDLE - GORDONSBAAI

VANAF TAXI STAANPLEK TE LWANDLE, REGS IN BROADLANDSWEG, LINKS IN GORDONSBAAIWEG, LANGS GORDONSBAAIWEG TOT BY SPAR SUPERMARK GORDONSBAAI EN TERUG OOR DIESELFDE ROETE.
406 LWANDLE - SOMERSET WEST RAILWAY STATION

FROM TAXI RANK IN LWANDLE, RIGHT INTO VULINDLELA STREET, ALONG VULINDLELA STREET, LEFT INTO N2, RIGHT INTO VICTORIA STREET, LEFT INTO SARGENT STREET, LEFT INTO SARGENT STREET, RIGHT INTO OAK STREET, LEFT INTO SPYKER STREET, RIGHT INTO SOMERSET RAILWAY STATION SOMERSET WEST AND RETURN ALONG THE SAME ROUTE.

ABOVE ROUTES SUBJECT TO THE FOLLOWING CONDITIONS:-

- (A) THAT NO PASSENGERS ARE PICKED UP AT ANY OTHER RANK.
- (B) THE VEHICLE MUST BE REGISTERED IN THE NAME OF THE OPERATING LICENCE HOLDER.
- (C) THE HOLDER OF THIS OPERATING LICENCE IS PROHIBITED FROM ENTERING INTO ANY AGREEMENT WHEREBY ANOTHER PARTY IS PERMITTED TO UNDERTAKE ROAD TRANSPORTATION FOR OWN GAIN UNDER AUTHORITY OF THIS LICENCE.
- (D) THE COMPLETE ROUTE MUST BE TRAVERSED AND NOT ONLY A PORTION OF IT.

(G) THAT PASSENGERS ARE ONLY DROPPED OFF IN KHAYELITSHA.

OP.1535674. (2) MZAYIWA ZANEMVULA Z ID NO 6806135923088. (3) DISTRICT: SIMONSTAD. POSTAL ADDRESS: P O BOX 1428, SUN VALLEY, FISH HOEK, 7975. (4) NEW APPLICATION(PERMIT HOLDER). (5) 1 X 15 PASSENGERS. (6) THE CONVEYANCE OF TAXI PASSENGERS. (7) AUTHORITY:
Z32 MASIPHUMELELE - KOMMETJIE

FROM TAXI RANK MASIPHUMELELE, RIGHT INTO KOMMETJIE ROAD TO KOMMETJIE MAIN ROAD, LEFT INTO KIRSTEN LAAN, RIGHT INTO TEUBES ROAD JOIN KOMMETJIE MAIN ROAD AND RETURN VIA SCARBOROUGH.
Z33 MASIPHUMELELE - SIMON'S TOWN

FROM MASIPHUMELELE TAXI RANK, LEFT INTO KOMMETJIE ROAD ROBOT, RIGHT INTO SIMON'S TOWN MAIN ROAD, RIGHT INTO GLEN ROAD JOIN DA GAMA PARK ROAD TO DA GAMA PARK. FIRST AVENUE STRAIGHT TO 14TH AVENUE, RETURN TO DA GAMA PARK ROAD, GLEN ROAD, RIGHT INTO SIMON'S TOWN MAIN ROAD THROUGH TO SIMON'S TOWN STRAIGHT TO SEAFORTH ALONG MAIN ROAD INTO IXIA CRESCENT MURDOCK VALLEY, STRAIGHT TO MILLER'S POINT SMITH WINKEL'S BAY AND RETURN VIA RED HILL.

OP.1535881. (2) LAHLEKILE NONDULUSA N ID NO 5810285202088. (3) DISTRICT: SIMONSTAD. POSTAL ADDRESS: 2883 NTANTALA ROAD, MASIPHUMELELE, FISH HOEK, 7975 C/O MASITA P O BOX 1428, SUNVALLEY, 7985. (4) NEW APPLICATION(PERMIT HOLDER). (5) 1 X 15 PASSENGERS. (6) THE CONVEYANCE OF TAXI PASSENGERS. (7) AUTHORITY:
Z32 MASIPHUMELELE - KOMMETJIE

FROM TAXI RANK MASIPHUMELELE, RIGHT INTO KOMMETJIE ROAD TO KOMMETJIE MAIN ROAD, LEFT INTO KIRSTEN LAAN, RIGHT INTO TEUBES ROAD JOIN KOMMETJIE MAIN ROAD AND RETURN VIA SCARBOROUGH.
Z33 MASIPHUMELELE - SIMON'S TOWN

FROM MASIPHUMELELE TAXI RANK, LEFT INTO KOMMETJIE ROAD ROBOT, RIGHT INTO SIMON'S TOWN MAIN ROAD, RIGHT INTO GLEN ROAD JOIN DA GAMA PARK ROAD TO DA GAMA PARK. FIRST AVENUE STRAIGHT TO 14TH AVENUE, RETURN TO DA GAMA PARK ROAD, GLEN ROAD, RIGHT INTO SIMON'S TOWN MAIN ROAD THROUGH TO SIMON'S TOWN STRAIGHT TO SEAFORTH ALONG MAIN ROAD INTO IXIA CRESCENT MURDOCK VALLEY, STRAIGHT TO MILLER'S POINT SMITH WINKEL'S BAY AND RETURN VIA RED HILL.

OP.1535885. (2) NGELAKHE HLOKOMILE H ID NO 6305046024086. (3) DISTRICT: SIMONSTAD. POSTAL ADDRESS: 14757 SITE 5, POKELA ROAD, MASIPHUMELELE, 7579. (4) NEW APPLICATION(PERMIT HOLDER). (5) 1 X 15 PASSENGERS. (6) THE CONVEYANCE OF TAXI PASSENGERS. (7) AUTHORITY:
Z32 MASIPHUMELELE - KOMMETJIE

FROM TAXI RANK MASIPHUMELELE, RIGHT INTO KOMMETJIE ROAD TO KOMMETJIE MAIN ROAD, LEFT INTO KIRSTEN LAAN, RIGHT INTO TEUBES ROAD JOIN KOMMETJIE MAIN ROAD AND RETURN VIA SCARBOROUGH.
Z33 MASIPHUMELELE - SIMONSTOWN

FROM MASIPHUMELELE TAXI RANK LEFT INTO KOMMETJIE ROAD ROBOT, RIGHT INTO SIMON'S TOWN MAIN ROAD, RIGHT INTO GLEN ROAD JOIN DA GAMA PARK ROAD TO DA GAMA PARK. FIRST AVENUE STRAIGHT TO 14TH AVENUE, RETURN TO DA GAMA PARK ROAD, GLEN ROAD, RIGHT INTO SIMON'S TOWN MAIN ROAD THROUGH TO SIMON'S TOWN STRAIGHT TO SEAFORTH ALONG MAIN ROAD INTO IXIA CRESCENT MURDOCK VALLEY, STRAIGHT STRAIGHT TO MILLER'S POINT SMITH WINKEL'S BAY AND RETURN VIA RED HILL.

OP.1535891. (2) NDARANA BOYCEY SAMUEL S ID NO 5509175482087. (3) DISTRICT: SIMONSTAD. POSTAL ADDRESS: P O BOX 1428, SUNVALLEY, FISHHOEK, 7975 C/O MASITA P O BOX 1428, SUNVALLEY, 7985. (4) NEW APPLICATION(PERMIT HOLDER). (5) 1 X 15 PASSENGERS. (6) THE CONVEYANCE OF TAXI PASSENGERS. (7) AUTHORITY:
Z33 MASIPHUMELELE - SIMON'S TOWN

FROM MASIPHUMELELE TAXI RANK, LEFT INTO KOMMETJIE ROAD ROBOT, RIGHT INTO GLEN ROAD JOIN DA GAMA PARK ROAD TO DA GAMA PARK. FIRST AVENUE STRAIGHT TO 14TH AVENUE, RETURN TO DA GAMA PARK ROAD, GLEN ROAD, RIGHT INTO SIMON'S TOWN MAIN ROAD THROUGH TO SIMON'S TOWN STRAIGHT TO SEAFORTH ALONG MAIN ROAD INTO IXIA CRESCENT MURDOCK VALLEY, STRAIGHT TO MILLER'S POINT SMITH WINKEL'S BAY AND RETURN VIA RED HILL AND RETURN BACK TO MASIPHUMELELE.

OP.1535893. (2) KHALIPHA WISEMAN THEMINKOSI WT ID NO 5801017695087. (3) DISTRICT: SIMONSTAD. POSTAL ADDRESS: P O BOX 43756, FISHHOEK, 7975 C/O MASITA P O BOX 1428, SUNVALLEY, 7985. (4) NEW APPLICATION(PERMIT HOLDER). (5) 1 X 15 PASSENGERS. (6) THE CONVEYANCE OF TAXI PASSENGERS. (7) AUTHORITY:

Z33 MASIPHUMELELE - SIMON'S TOWN

FROM MASIPHUMELELE TAXI RANK, LEFT INTO KOMMETJIE ROAD ROBOT, RIGHT INTO SIMON'S TOWN MAIN ROAD, RIGHT INTO GLEN ROAD JOIN DA GAMA PARK ROAD TO DA GAMA PARK. FIRST AVENUE STRAIGHT TO 14TH AVENUE, RETURN TO DA GAMA PARK ROAD, GLEN ROAD, RIGHT INTO SIMON'S TOWN MAIN ROAD THROUGH TO SIMON'S TOWN STRAIGHT TO SEAFORTH ALONG MAIN ROAD INTO IXIA CRESCENT MURDOCK VALLEY, STRAIGHT TO MILLER'S POINT SMITH WINKEL'S BAY AND RETURN VIA RED HILL AND RETURN BACK TO MASIPHUMELELE.

OP.1538308. (2) NYAMA SABELO MICHAEL SM ID NO 5709095793080. POSTAL ADDRESS: NY43 - ROOM 11, GUGULETU, 7750 (4) REPL VEHICLE(INC PASS 12-15), PERMIT NO. 1516910/0 FROM NYAMA SABELO MICHAEL SM (15 X PASSENGERS, DISTRICT: CAPE TOWN).

Permit No. 1516910/0

TAXI PASSENGERS -

215 CAPE TOWN MAIN ROAD - CAMPS BAY

FROM TAXI RANK AT TOP DECK, CAPE TOWN RAILWAY STATION, LEFT INTO OSWALD PIROW ROAD, LEFT INTO HERTZOG BOULEVARD, LEFT INTO HEERENGRACHT, RIGHT INTO HANS STRYDOM, LEFT INTO BUITENGRACHT STREET, RIGHT INTO SOMERSET ROAD WHICH BECOMES MAIN ROAD, GREEN POINT, THROUGH SEA POINT TAKING RIGHT HAND FORK WHICH BECOMES REGENT STREET, LEFT INTO QUEENS ROAD, RIGHT INTO VICTORIA ROAD, BANTRY BAY CONTINUE ALONG VICTORIA ROAD THROUGH CLIFTON TO CAMPS BAY AND RETURN ALONG THE SAME ROUTE.

D48 CAPE TOWN - SEA POINT

FROM TAXI RANK AT TOP DECK, CAPE TOWN RAILWAY STATION, CAPE TOWN, RIGHT INTO OSWALD PIROW STREET, RIGHT INTO SIR LOWRY ROAD, INTO DARLING STREET, RIGHT INTO BUI TEKANT STREET, LEFT INTO STRAND STREET, RIGHT INTO ROSE STREET, LEFT INTO WATERKANT STREET, RIGHT INTO CHIAPPINI STREET, LEFT INTO SOMERSET ROAD, INTO MAIN ROAD, ALONG MAIN ROAD, INTO REGENT STREET, SEA POINT TO CIRCLE IN SEA POINT AND RETURN ALONG THE SAME ROUTE.

ABOVE ROUTES SUBJECT TO THE FOLLOWING CONDITIONS:-

(A) THAT NO PASSENGERS ARE PICKED UP AT ANY OTHER TAXI RANK. (B) THE VEHICLE MUST BE REGISTERED IN THE NAME OF THE PERMIT HOLDER. (C) THE HOLDER OF THIS PERMIT IS PROHIBITED FROM ENTERING INTO ANY AGREEMENT WHEREBY ANOTHER PARTY IS PERMITTED TO UNDERTAKE ROAD TRANSPORTATION FOR OWN GAIN UNDER AUTHORITY OF THIS PERMIT. (D) THE COMPLETE ROUTE MUST BE TRAVERSED AND NOT ONLY A PORTION OF IT. (E) THE PERMIT IS NOT TRANSFERABLE. (F) THE AUTHORITY IS REVIEWABLE AT ANY TIME.

OP.1538413. (2) SALIE GAMIET ALIE GA ID NO 3508295073083. POSTAL ADDRESS: 206A LONGMARKET STREET, CAPE TOWN, 8000 (4) REPL VEHICLE(DEC PASS. 15-5), PERMIT NO. 507769/0 FROM SALIE GAMIET ALIE GA (5 X PASSENGERS, DISTRICT: CAPE TOWN).

Permit No. 507769/0

TAXI PASSENGERS -

WITHIN AN AREA WITH A RADIUS OF 35 KM OF CENTRAL AREA, CAPE TOWN.

OP.1538626. (2) SONO THEMBILE T ID NO 6606265894087. (3) DISTRICT: CAPE TOWN. POSTAL ADDRESS: 41 CURRY STREET, DU NOON, MILNERTON, 7441 C/O TRANSPORT LIASON CENTRE CC SUITE 156, PRIVATE BAG X103, N1 CITY, 7460.

(4) NEW APPLICATION(PERMIT HOLDER). (5) 1 X 15 PASSENGERS. (6) THE CONVEYANCE OF TAXI PASSENGERS. (7) AUTHORITY:

DU NOON - TABLE VIEW

FROM DU NOON TAXI RANK, LEFT INTO POTSDAM, RIGHT INTO BLAAUWBERG ROAD RIGHT OTTO DU PLESSIS AND TURN AROUND AT BAYSIDE AND RETURN.

DU NOON - MELKBOSSTRAND

FROM DU NOON TAXI RANK, LEFT INTO POTSDAM, RIGHT INTO BLAAUWBERG ROAD INTO OTTO DU PLESSIS TO MELKBOSSTRAND UNTIL T-JUNCTION AND RETURN.

DU NOON - JOE SLOVO PARK

FROM DU NOON TAXI RANK LEFT INTO POTSDAM STRAIGHT INTO KOEBERG ROAD, LEFT INTO RACECOURSE ROAD, RIGHT INTO FREEDOM WAY, LEFT INTO KOEBERG ROAD MILNERTON CENTRE POINT (LAND MARK) AND RETURN.

DU NOON - MONTAGUE GARDENS

FROM DU NOON TAXI RANK LEFT INTO POTSDAM INTO KOEBERG ROAD, LEFT INTO MONTAGUE DRIVE INTO MONTAGUE GARDENS (INDUSTRIAL SITE SURROUNDING MONTAGUE DRIVE) AND RETURN.

DU NOON - FRANKDALE

FROM DU NOON TAXI RANK RIGHT INTO POTSDAM LEFT N7 INTO FRANKDALE AND RETURN.

DU NOON - MAITLAND

FROM DU NOON TAXI RANK LEFT INTO POTSDAM TO KOEBERG ROAD LEFT INTO CORONATION ROAD RIGHT INTO STATION ROAD TO MAITLAND STATION AND RETURN.

DU NOON - CAPE TOWN

FROM DU NOON TAXI RANK LEFT INTO POTSDAM INTO KOEBERG ROAD RIGHT INTO VOORTREKKER ROAD ROUND CIRCLE INTO ALBERT ROAD TO SIR LOWRY ROAD, RIGHT OSWALD PIROW LEFT TO THE STATION DECK AND RETURN.

DU NOON - BOTHASIG

FROM DU NOON TAXI RANK INTO POTSDAM ROAD INTO KOEBERG ROAD LEFT INTO RACECOURSE ROAD, RIGHT INTO FREEDOM WAY INTO OMURAMBA ROAD, LEFT INTO BOSMANSDAM LEFT INTO VRYBURGER ROAD, RIGHT INTO ENTHON CENTURY, LEFT IN SUMMER GREENS UNTIL SEVEN ELEVEN AND RETURN ALONG PLATTEKLOOF ROAD INTO POTSDAM TO TAXI RANK DU NOON.

DU NOON - BELLVILLE

FROM DU NOON TAXI RANK INTO POTSDAM INTO PLATTEKLOOF INTO MCINTYRE, FRANS CONRADIE INTO DURBAN ROAD TO TAXI RANK BELLVILLE AND RETURN.

DU NOON - PARKLANDS

FROM DU NOON TAXI RANK INTO POTSDAM RIGHT INTO BLAAUWBERG ROAD, RIGHT INTO GIE ROAD, LEFT INTO PARKLANDS MAIN ROAD UNTIL SHOPPING CENTRE ACROSS R27 INTO PORTERFIELD ROAD AND RIGHT INTO WILLOWRIDGE ROAD AND RIGHT INTO WINCHESTER ROAD LEFT INTO SANDOWN ROAD AND RETURN ALONG THE SAME ROUTE TO DU NOON AND RETURN.

DU NOON - SUMMER GREENS

FROM DU NOON TAXI RANK INTO POTSDAM ROAD INTO KOEBERG ROAD, LEFT INTO RACECOURSE ROAD, RIGHT TO FREEDOM WAY INTO OMURAMBA ROAD INTO ENTRANCE CENTURY CITY, LEFT TO SUMMER GREENS MAIN ROAD UNTIL SEVEN ELEVEN AND RETURN ALONG THE SAME ROUTE.

LONG DISTANCE ROUTES:

1. FROM DU NOON VIA N1 PASS LAINGSBURG, GRAAFF REINET, CRADOCK, QUEENSTOWN TO UMTATA AND RETURN.

2. FROM DU NOON VIA N2, CALEDON, RIVIERSONDEREND, SWELLENDAAM, MOSSEL BAY, GEORGE, KNYSNA, PLETTENBERG BAY TO PORT ELIZABETH AND RETURN.

3. FROM DU NOON VIA N1, LAINGSBURG, BEAUFORT WEST, COOKHOUSE, BEDFORD, ADELAIDE TO KING WILLIAM'S TOWN AND RETURN.

4. FROM DU NOON VIA N1, LAINGSBURG, BEAUFORT WEST, RICHMOND, MIDDELBURG, STEYNSBURG, DORDRECHT, INDWE, ELLIOT, UGIE AND RETURN.

ROUTES FOR DU NOON TAXI RANK:

DU NOON - DURBANVILLE

FROM DU NOON TAXI RANK, LEFT INTO POTSDAM ROAD INTO KOEBERG ROAD, LEFT INTO MONTAGUE DRIVE UNTIL TRAFFIC LIGHTS LEFT INTO BOSMANSDAM RIGHT INTO MONTAGUE DRIVE, LEFT INTO WINGFIELD PLACE, RIGHT INTO VASCO BOULEVARD OVER BRIDGE LEFT INTO SOLLY SMIEDT STREET AROUND CIRCLE INTO LOUWTJIE ROTHMANS INTO NATHAN MALLACH STREET, LEFT INTO GIEL BASSON, LEFT INTO FRANS CONRADIE DRIVE PASS PAROW GOLF CLUB, KARL BREMMER HOSPITAL, OOSTERSEE, BOSTON UNTIL DURBAN ROAD, LEFT INTO DURBAN ROAD STRAIGHT ALONG DURBAN ROAD WHICH BECOMES DURBANVILLE ROAD UNTIL DURBANVILLE THEN LEFT INTO WELLINGTON STREET AND RIGHT INTO NEW STREET AT DURBANVILLE TAXI RANK AND RETURN ALONG THE SAME ROUTE AND/OR ALONG DURBANVILLE ROAD UNTIL RIGHT ONTO N1, N7 VIA PLATTEKLOOF INTO POTSDAM ROAD TO TAXI RANK DU NOON.

DU NOON - BELLVILLE

FROM DU NOON TAXI RANK INTO POTSDAM INTO PLATTEKLOOF INTO DE GRENDDEL BOTHASIG, RIGHT INTO VRYBURGER ROAD INTO MONTAGUE DRIVE, LEFT INTO WINGFIELD PLACE RIGHT INTO VASCO BOULEVARD UNTIL VOORTREKKER ROAD, THEN LEFT INTO VOORTREKKER ROAD, PASS ELSIES RIVER, PAROW, TYGERBERG UNTIL BELLVILLE, RIGHT INTO DURBAN ROAD UNTIL BELLVILLE TAXI RANK INTERCHANGE AND RETURN ALONG THE SAME ROUTE.

DU NOON - BELLVILLE

FROM DU NOON TAXI RANK INTO POTSDAM ROAD, INTO PLATTEKLOOF INTO MCINTYRE, FRANS CONRADIE UNTIL DURBAN ROAD TO TAXI RANK, BELLVILLE INTERCHANGE AND RETURN, ALONG DURBAN ROAD, LEFT INTO VOORTREKKER ROAD, ALONG VOORTREKKER ROAD PASS TYGERBERG, PAROW, ELSIES RIVER, VASCO, GOODWOOD, RIGHT INTO VANGUARD DRIVE UNTIL BOSMANSDAM THEN RIGHT INTO MONTAGUE DRIVE INTO KOEBERG ROAD INTO POTSDAM ROAD TO TAXI RANK DU NOON.

DU NOON - CAPE TOWN

FROM DU NOON TAXI RANK IN POTSDAM ROAD, INTO KOEBERG ROAD, RIGHT INTO VOORTREKKER ROAD, ROUND CIRCLE INTO ALBERT ROAD INTO RUSSEL ROAD INTO SIR LOWRY ROAD, RIGHT INTO OSWALD PIROW AND LEFT ONTO CAPE TOWN STATION DECK TAXI RANK AND RETURN ALONG THE SAME ROUTE.

OP.1538627. (2) MKALA BONILE AMOS BA ID NO 6401017635081. (3) DISTRICT: CAPE TOWN. POSTAL ADDRESS: 29407 TULIP STREET, DU NOON, MILNERTON, 7441 C/O TRANSPORT LIASON CENTRE CC SUITE 156, PRIVATE BAG X103, N1 CITY, 7460. (4) NEW APPLICATION(PERMIT HOLDER). (5) 1 X 15 PASSENGERS. (6) THE CONVEYANCE OF TAXI PASSENGERS. (7) AUTHORITY:
DU NOON - TABLE VIEW

FROM DU NOON TAXI RANK, LEFT INTO POTSDAM, RIGHT INTO BLAAUWBERG ROAD RIGHT OTTO DU PLESSIS AND TURN AROUND AT BAYSIDE AND RETURN.
DU NOON - MELKBOSSTRAND

FROM DU NOON TAXI RANK, LEFT INTO POTSDAM, RIGHT INTO BLAAUWBERG ROAD INTO OTTO DU PLESSIS TO MELKBOSSTRAND UNTIL T-JUNCTION AND RETURN.
DU NOON - JOE SLOVO PARK

FROM DU NOON TAXI RANK LEFT INTO POTSDAM STRAIGHT INTO KOEBERG ROAD, LEFT INTO RACECOURSE ROAD, RIGHT INTO FREEDOM WAY, LEFT INTO KOEBERG ROAD MILNERTON CENTRE POINT (LAND MARK) AND RETURN.
DU NOON - MONTAGUE GARDENS

FROM DU NOON TAXI RANK LEFT INTO POTSDAM INTO KOEBERG ROAD, LEFT INTO MONTAGUE DRIVE INTO MONTAGUE GARDENS (INDUSTRIAL SITE SURROUNDING MONTAGUE DRIVE) AND RETURN.
DU NOON - FRANKDALE

FROM DU NOON TAXI RANK RIGHT INTO POTSDAM LEFT N7 INTO FRANKDALE AND RETURN.
DU NOON - MAITLAND

FROM DU NOON TAXI RANK LEFT INTO POTSDAM TO KOEBERG ROAD LEFT INTO CORONATION ROAD RIGHT INTO STATION ROAD TO MAITLAND STATION AND RETURN.
DU NOON - CAPE TOWN

FROM DU NOON TAXI RANK LEFT INTO POTSDAM INTO KOEBERG ROAD RIGHT INTO VOORTREKKER ROAD ROUND CIRCLE INTO ALBERT ROAD TO SIR LOWRY ROAD, RIGHT OSWALD PIROW LEFT TO THE STATION DECK AND RETURN.
DU NOON - BOTHASIG

FROM DU NOON TAXI RANK INTO POTSDAM ROAD INTO KOEBERG ROAD LEFT INTO RACECOURSE ROAD, RIGHT INTO FREEDOM WAY INTO OMURAMBA ROAD, LEFT INTO BOSMANS DAM LEFT INTO VRYBURGER ROAD, RIGHT INTO ENTHON CENTURY, LEFT IN SUMMER GREENS UNTIL SEVEN ELEVEN AND RETURN ALONG PLATTEKLOOF ROAD INTO POTSDAM TO TAXI RANK DU NOON.
DU NOON - BELLVILLE

FROM DU NOON TAXI RANK INTO POTSDAM INTO PLATTEKLOOF INTO MCINTYRE, FRANS CONRADIE INTO DURBAN ROAD TO TAXI RANK BELLVILLE AND RETURN.
DU NOON - PARKLANDS

FROM DU NOON TAXI RANK INTO POTSDAM RIGHT INTO BLAAUWBERG ROAD, RIGHT INTO GIE ROAD, LEFT INTO PARKLANDS MAIN ROAD UNTIL SHOPPING CENTRE ACROSS R27 INTO PORTERFIELD ROAD AND RIGHT INTO WILLOWRIDGE ROAD AND RIGHT INTO WINCHESTER ROAD LEFT INTO SANDOWN ROAD AND RETURN ALONG THE SAME ROUTE TO DU NOON AND RETURN.
DU NOON - SUMMER GREENS

FROM DU NOON TAXI RANK INTO POTSDAM ROAD INTO KOEBERG ROAD, LEFT INTO RACECOURSE ROAD, RIGHT TO FREEDOM WAY INTO OMURAMBA ROAD INTO ENTRANCE CENTURY CITY, LEFT TO SUMMER GREENS MAIN ROAD UNTIL SEVEN ELEVEN AND RETURN ALONG THE SAME ROUTE.
LONG DISTANCE ROUTES:

1. FROM DU NOON VIA N1 PASS LAINGSBURG, GRAAFF REINET, CRADOCK, QUEENSTOWN TO UMTATA AND RETURN.
2. FROM DU NOON VIA N2, CALEDON, RIVIERSONDEREND, SWELLENDAM, MOSSEL BAY, GEORGE, KNYSNA, PLETTENBERG BAY TO PORT ELIZABETH AND RETURN.
3. FROM DU NOON VIA N1, LAINGSBURG, BEAUFORT WEST, COOKHOUSE, BEDFORD, ADELAIDE TO KING WILLIAM'S TOWN AND RETURN.
4. FROM DU NOON VIA N1, LAINGSBURG, BEAUFORT WEST, RICHMOND, MIDDELBURG, STEYNSBURG, DORDRECHT, INDWE, ELLIOT, UGIE AND RETURN.

ROUTES FOR DU NOON TAXI RANK:

DU NOON - DURBANVILLE

 FROM DU NOON TAXI RANK, LEFT INTO POTSDAM ROAD INTO KOEBERG ROAD, LEFT INTO MONTAGUE DRIVE UNTIL TRAFFIC LIGHTS LEFT INTO BOSMANSDAM RIGHT INTO MONTAGUE DRIVE, LEFT INTO WINGFIELD PLACE, RIGHT INTO VASCO BOULEVARD OVER BRIDGE LEFT INTO SOLLY SMIEDT STREET AROUND CIRCLE INTO LOUWTJIE ROTHMANS INTO NATHAN MALLACH STREET, LEFT INTO GIEL BASSON, LEFT INTO FRANS CONRADIE DRIVE PASS PAROW GOLF CLUB, KARL BREMMER HOSPITAL, OOSTERSEE, BOSTON UNTIL DURBAN ROAD, LEFT INTO DURBAN ROAD STRAIGHT ALONG DURBAN ROAD WHICH BECOMES DURBANVILLE ROAD UNTIL DURBANVILLE THEN LEFT INTO WELLINGTON STREET AND RIGHT INTO NEW STREET AT DURBANVILLE TAXI RANK AND RETURN ALONG THE SAME ROUTE AND/OR ALONG DURBANVILLE ROAD UNTIL RIGHT ONTO N1, N7 VIA PLATTEKLOOF INTO POTSDAM ROAD TO TAXI RANK DU NOON.
 DU NOON - BELLVILLE

FROM DU NOON TAXI RANK INTO POTSDAM INTO PLATTEKLOOF INTO DE GRENDDEL BOTHASIG, RIGHT INTO VRYBURGER ROAD INTO MONTAGUE DRIVE, LEFT INTO WINGFIELD PLACE RIGHT INTO VASCO BOULEVARD UNTIL VOORTREKKER ROAD, THEN LEFT INTO VOORTREKKER ROAD, PASS ELSIES RIVER, PAROW, TYGERBERG UNTIL BELLVILLE, RIGHT INTO DURBAN ROAD UNTIL BELLVILLE TAXI RANK INTERCHANGE AND RETURN ALONG THE SAME ROUTE.
 DU NOON - BELLVILLE

FROM DU NOON TAXI RANK INTO POTSDAM ROAD, INTO PLATTEKLOOF INTO MCINTYRE, FRANS CONRADIE UNTIL DURBAN ROAD TO TAXI RANK, BELLVILLE INTERCHANGE AND RETURN, ALONG DURBAN ROAD, LEFT INTO VOORTREKKER ROAD, ALONG VOORTREKKER ROAD PASS TYGERBERG, PAROW, ELSIES RIVER, VASCO, GOODWOOD, RIGHT INTO VANGUARD DRIVE UNTIL BOSMANSDAM THEN RIGHT INTO MONTAGUE DRIVE INTO KOEBERG ROAD INTO POTSDAM ROAD TO TAXI RANK DU NOON.
 DU NOON - CAPE TOWN

FROM DU NOON TAXI RANK IN POTSDAM ROAD, INTO KOEBERG ROAD, RIGHT INTO VOORTREKKER ROAD, ROUND CIRCLE INTO ALBERT ROAD INTO RUSSEL ROAD INTO SIR LOWRY ROAD, RIGHT INTO OSWALD PIROW AND LEFT ONTO CAPE TOWN STATION DECK TAXI RANK AND RETURN ALONG THE SAME ROUTE.

OP.1538630. (2) SIJOBO LINDILE CYPRIAN LC ID NO 7301235502080. (3) DISTRICT: CAPE TOWN. POSTAL ADDRESS: NO 43 NOMYAYI DRIVE, JOE SLOVO PARK, MILNERTON, 7441 C/O TRANSPORT LIASON CENTRE CC SUITE 156, PRIVATE BAG X103, N1 CITY, 7460. (4) NEW APPLICATION(PERMIT HOLDER). (5) 1 X 15 PASSENGERS. (6) THE CONVEYANCE OF TAXI PASSENGERS. (7) AUTHORITY:
 DU NOON - TABLE VIEW

FROM DU NOON TAXI RANK, LEFT INTO POTSDAM, RIGHT INTO BLAAUWBERG ROAD RIGHT OTTO DU PLESSIS AND TURN AROUND AT BAYSIDE AND RETURN.
 DU NOON - MELKBOSSTRAND

FROM DU NOON TAXI RANK, LEFT INTO POTSDAM, RIGHT INTO BLAAUWBERG ROAD INTO OTTO DU PLESSIS TO MELKBOSSTRAND UNTIL T-JUNCTION AND RETURN.
 DU NOON - JOE SLOVO PARK

FROM DU NOON TAXI RANK LEFT INTO POTSDAM STRAIGHT INTO KOEBERG ROAD, LEFT INTO RACECOURSE ROAD, RIGHT INTO FREEDOM WAY, LEFT INTO KOEBERG ROAD MILNERTON CENTRE POINT (LAND MARK) AND RETURN.
 DU NOON - MONTAGUE GARDENS

FROM DU NOON TAXI RANK LEFT INTO POTSDAM INTO KOEBERG ROAD, LEFT INTO MONTAGUE DRIVE INTO MONTAGUE GARDENS (INDUSTRIAL SITE SURROUNDING MONTAGUE DRIVE) AND RETURN.
 DU NOON - FRANKDALE

FROM DU NOON TAXI RANK RIGHT INTO POTSDAM LEFT N7 INTO FRANKDALE AND RETURN.
 DU NOON - MAITLAND

FROM DU NOON TAXI RANK LEFT INTO POTSDAM TO KOEBERG ROAD LEFT INTO CORONATION ROAD RIGHT INTO STATION ROAD TO MAITLAND STATION AND RETURN.
 DU NOON - CAPE TOWN

FROM DU NOON TAXI RANK LEFT INTO POTSDAM INTO KOEBERG ROAD RIGHT INTO VOORTREKKER ROAD ROUND CIRCLE INTO ALBERT ROAD TO SIR LOWRY ROAD, RIGHT OSWALD PIROW LEFT TO THE STATION DECK AND RETURN.
 DU NOON - BOTHASIG

FROM DU NOON TAXI RANK INTO POTSDAM ROAD INTO KOEBERG ROAD LEFT INTO RACECOURSE ROAD, RIGHT INTO FREEDOM WAY INTO OMURAMBA ROAD, LEFT INTO BOSMANSDAM LEFT INTO VRYBURGER ROAD, RIGHT INTO ENTHON CENTURY, LEFT INTO SUMMER GREENS UNTIL SEVEN ELEVEN AND RETURN ALONG PLATTEKLOOF ROAD INTO POTSDAM TO TAXI RANK DU NOON.

DU NOON - BELLVILLE

FROM DU NOON TAXI RANK INTO POTSDAM INTO PLATTEKLOOF INTO MCINTYRE, FRANS CONRADIE INTO DURBAN ROAD TO TAXI RANK BELLVILLE AND RETURN.

DU NOON - PARKLANDS

FROM DU NOON TAXI RANK INTO POTSDAM RIGHT INTO BLAAUWBERG ROAD, RIGHT INTO GIE ROAD, LEFT INTO PARKLANDS MAIN ROAD UNTIL SHOPPING CENTRE ACROSS R27 INTO PORTERFIELD ROAD AND RIGHT INTO WILLOWRIDGE ROAD AND RIGHT INTO WINCHESTER ROAD LEFT INTO SANDOWN ROAD AND RETURN ALONG THE SAME ROUTE TO DU NOON AND RETURN.

DU NOON - SUMMER GREENS

FROM DU NOON TAXI RANK INTO POTSDAM ROAD INTO KOEBERG ROAD, LEFT INTO RACECOURSE ROAD, RIGHT TO FREEDOM WAY INTO OMURAMBA ROAD INTO ENTRANCE CENTURY CITY, LEFT TO SUMMER GREENS MAIN ROAD UNTIL SEVEN ELEVEN AND RETURN ALONG THE SAME ROUTE.

LONG DISTANCE ROUTES:

1. FROM DU NOON VIA N1 PASS LAINGSBURG, GRAAFF REINET, CRADOCK, QUEENSTOWN TO UMTATA AND RETURN.

2. FROM DU NOON VIA N2, CALEDON, RIVIERSONDEREND, SWELLENDAM, MOSSEL BAY, GEORGE, KNYSNA, PLETTENBERG BAY TO PORT ELIZABETH AND RETURN.

3. FROM DU NOON VIA N1, LAINGSBURG, BEAUFORT WEST, COOKHOUSE, BEDFORD, ADELAIDE TO KING WILLIAM'S TOWN AND RETURN.

4. FROM DU NOON VIA N1, LAINGSBURG, BEAUFORT WEST, RICHMOND, MIDDELBURG, STEYNSBURG, DORDRECHT, INDWE, ELLIOT, UGIE AND RETURN.

ROUTES FOR DU NOON TAXI RANK:

DU NOON - DURBANVILLE

FROM DU NOON TAXI RANK, LEFT INTO POTSDAM ROAD INTO KOEBERG ROAD, LEFT INTO MONTAGUE DRIVE UNTIL TRAFFIC LIGHTS LEFT INTO BOSMANS DAM RIGHT INTO MONTAGUE DRIVE, LEFT INTO WINGFIELD PLACE, RIGHT INTO VASCO BOULEVARD OVER BRIDGE LEFT INTO SOLLY SMIEDT STREET AROUND CIRCLE INTO LOUWTJIE ROTHMANS INTO NATHAN MALLACH STREET, LEFT INTO GIEL BASSON, LEFT INTO FRANS CONRADIE DRIVE PASS PAROW GOLF CLUB, KARL BREMMER HOSPITAL, OOSTERSEE, BOSTON UNTIL DURBAN ROAD, LEFT INTO DURBAN ROAD STRAIGHT ALONG DURBAN ROAD WHICH BECOMES DURBANVILLE ROAD UNTIL DURBANVILLE THEN LEFT INTO WELLINGTON STREET AND RIGHT INTO NEW STREET AT DURBANVILLE TAXI RANK AND RETURN ALONG THE SAME ROUTE AND/OR ALONG DURBANVILLE ROAD UNTIL RIGHT ONTO N1, N7 VIA PLATTEKLOOF INTO POTSDAM ROAD TO TAXI RANK DU NOON.

DU NOON - BELLVILLE

FROM DU NOON TAXI RANK INTO POTSDAM INTO PLATTEKLOOF INTO DE GRENDDEL BOTHASIG, RIGHT INTO VRYBURGER ROAD INTO MONTAGUE DRIVE, LEFT INTO WINGFIELD PLACE RIGHT INTO VASCO BOULEVARD UNTIL VOORTREKKER ROAD, THEN LEFT INTO VOORTREKKER ROAD, PASS ELSIES RIVER, PAROW, TYGERBERG UNTIL BELLVILLE, RIGHT INTO DURBAN ROAD UNTIL BELLVILLE TAXI RANK INTERCHANGE AND RETURN ALONG THE SAME ROUTE.

DU NOON - BELLVILLE

FROM DU NOON TAXI RANK INTO POTSDAM ROAD, INTO PLATTEKLOOF INTO MCINTYRE, FRANS CONRADIE UNTIL DURBAN ROAD TO TAXI RANK, BELLVILLE INTERCHANGE AND RETURN, ALONG DURBAN ROAD, LEFT INTO VOORTREKKER ROAD, ALONG VOORTREKKER ROAD PASS TYGERBERG, PAROW, ELSIES RIVER, VASCO, GOODWOOD, RIGHT INTO VANGUARD DRIVE UNTIL BOSMANS DAM THEN RIGHT INTO MONTAGUE DRIVE INTO KOEBERG ROAD INTO POTSDAM ROAD TO TAXI RANK DU NOON.

DU NOON - CAPE TOWN

FROM DU NOON TAXI RANK IN POTSDAM ROAD, INTO KOEBERG ROAD, RIGHT INTO VOORTREKKER ROAD, ROUND CIRCLE INTO ALBERT ROAD INTO RUSSEL ROAD INTO SIR LOWRY ROAD, RIGHT INTO OSWALD PIROW AND LEFT ONTO CAPE TOWN STATION DECK TAXI RANK AND RETURN ALONG THE SAME ROUTE.

OP.1538631. (2) PUPUMA WISEMAN MNONELELI WM ID NO 5306065998086. (3) DISTRICT: CAPE TOWN. POSTAL ADDRESS: 31289 TULIP STREET, DU NOON PHASE 3, KILLARNEY, 7441 C/O TRANSPORT LIASON CENTRE CC SUITE 156, PRIVATE BAG X103, N1 CITY, 7460. (4) NEW APPLICATION. (5) 1 X 15 PASSENGERS. (6) THE CONVEYANCE OF TAXI PASSENGERS. (7) AUTHORITY:

DU NOON - TABLE VIEW

FROM DU NOON TAXI RANK, LEFT INTO POTSDAM, RIGHT INTO BLAAUWBERG ROAD RIGHT OTTO DU PLESSIS AND TURN AROUND AT BAYSIDE AND RETURN.

DU NOON - MELKBOSSTRAND

FROM DU NOON TAXI RANK, LEFT INTO POTSDAM, RIGHT INTO BLAAUWBERG ROAD INTO OTTO DU PLESSIS TO MELKBOSSTRAND UNTIL T-JUNCTION AND RETURN.

DU NOON - JOE SLOVO PARK

FROM DU NOON TAXI RANK LEFT INTO POTSDAM STRAIGHT INTO KOEBERG ROAD, LEFT INTO RACECOURSE ROAD, RIGHT INTO FREEDOM WAY, LEFT INTO KOEBERG ROAD MILNERTON CENTRE POINT (LAND MARK) AND RETURN.

DU NOON - MONTAGUE GARDENS

FROM DU NOON TAXI RANK LEFT INTO POTSDAM INTO KOEBERG ROAD, LEFT INTO MONTAGUE DRIVE INTO MONTAGUE GARDENS (INDUSTRIAL SITE SURROUNDING MONTAGUE DRIVE) AND RETURN.

DU NOON - FRANKDALE

FROM DU NOON TAXI RANK RIGHT INTO POTSDAM LEFT N7 INTO FRANKDALE AND RETURN.

DU NOON - MAITLAND

FROM DU NOON TAXI RANK LEFT INTO POTSDAM TO KOEBERG ROAD LEFT INTO CORONATION ROAD RIGHT INTO STATION ROAD TO MAITLAND STATION AND RETURN.

DU NOON - CAPE TOWN

FROM DU NOON TAXI RANK LEFT INTO POTSDAM INTO KOEBERG ROAD RIGHT INTO VOORTREKKER ROAD ROUND CIRCLE INTO ALBERT ROAD TO SIR LOWRY ROAD, RIGHT OSWALD PIROW LEFT TO THE STATION DECK AND RETURN.

DU NOON - BOTHASIG

FROM DU NOON TAXI RANK INTO POTSDAM ROAD INTO KOEBERG ROAD LEFT INTO RACECOURSE ROAD, RIGHT INTO FREEDOM WAY INTO OMURAMBA ROAD, LEFT INTO BOSMANSDAM LEFT INTO VRYBURGER ROAD, RIGHT INTO ENTHON CENTURY, LEFT IN SUMMER GREENS UNTIL SEVEN ELEVEN AND RETURN ALONG PLATTEKLOOF ROAD INTO POTSDAM TO TAXI RANK DU NOON.

DU NOON - BELLVILLE

FROM DU NOON TAXI RANK INTO POTSDAM INTO PLATTEKLOOF INTO MCINTYRE, FRANS CONRADIE INTO DURBAN ROAD TO TAXI RANK BELLVILLE AND RETURN.

DU NOON - PARKLANDS

FROM DU NOON TAXI RANK INTO POTSDAM RIGHT INTO BLAAUWBERG ROAD, RIGHT INTO GIE ROAD, LEFT INTO PARKLANDS MAIN ROAD UNTIL SHOPPING CENTRE ACROSS R27 INTO PORTERFIELD ROAD AND RIGHT INTO WILLOWRIDGE ROAD AND RIGHT INTO WINCHESTER ROAD LEFT INTO SANDOWN ROAD AND RETURN ALONG THE SAME ROUTE TO DU NOON AND RETURN.

DU NOON - SUMMER GREENS

FROM DU NOON TAXI RANK INTO POTSDAM ROAD INTO KOEBERG ROAD, LEFT INTO RACECOURSE ROAD, RIGHT TO FREEDOM WAY INTO OMURAMBA ROAD INTO ENTRANCE CENTURY CITY, LEFT TO SUMMER GREENS MAIN ROAD UNTIL SEVEN ELEVEN AND RETURN ALONG THE SAME ROUTE.

LONG DISTANCE ROUTES:

1. FROM DU NOON VIA N1 PASS LAINGSBURG, GRAAFF REINET, CRADOCK, QUEENSTOWN TO UMTATA AND RETURN.
2. FROM DU NOON VIA N2, CALEDON, RIVIERSONDEREND, SWELLENDAM, MOSSEL BAY, GEORGE, KNYSNA, PLETTENBERG BAY TO PORT ELIZABETH AND RETURN.
3. FROM DU NOON VIA N1, LAINGSBURG, BEAUFORT WEST, COOKHOUSE, BEDFORD, ADELAIDE TO KING WILLIAM'S TOWN AND RETURN.
4. FROM DU NOON VIA N1, LAINGSBURG, BEAUFORT WEST, RICHMOND, MIDDELBURG, STEYNSBURG, DORDRECHT, INDWE, ELLIOT, UGIE AND RETURN.

ROUTES FOR DU NOON TAXI RANK:

DU NOON - DURBANVILLE

FROM DU NOON TAXI RANK, LEFT INTO POTSDAM ROAD INTO KOEBERG ROAD, LEFT INTO MONTAGUE DRIVE UNTIL TRAFFIC LIGHTS LEFT INTO BOSMANSDAM RIGHT INTO MONTAGUE DRIVE, LEFT INTO WINGFIELD PLACE, RIGHT INTO VASCO BOULEVARD OVER BRIDGE LEFT INTO SOLLY SMIEDT STREET AROUND CIRCLE INTO LOUWTJIE ROTHMANS INTO NATHAN MALLACH STREET, LEFT INTO GIEL BASSON, LEFT INTO FRANS CONRADIE DRIVE PASS PAROW GOLF CLUB, KARL BREMMER HOSPITAL, OOSTERSEE, BOSTON UNTIL DURBAN ROAD, LEFT INTO DURBAN ROAD STRAIGHT ALONG DURBAN ROAD WHICH BECOMES DURBANVILLE ROAD UNTIL DURBANVILLE THEN LEFT INTO WELLINGTON STREET AND RIGHT INTO NEW STREET AT DURBANVILLE TAXI RANK AND RETURN ALONG THE SAME ROUTE AND/OR ALONG DURBANVILLE ROAD UNTIL RIGHT ONTO N1, N7 VIA PLATTEKLOOF INTO POTSDAM ROAD TO TAXI RANK DU NOON.

DU NOON - BELLVILLE

FROM DU NOON TAXI RANK INTO POTSDAM INTO PLATTEKLOOF INTO DE GRENDAL BOTHASIG, RIGHT INTO VRYBURGER ROAD INTO MONTAGUE DRIVE, LEFT INTO WINGFIELD PLACE RIGHT INTO VASCO BOULEVARD UNTIL VOORTREKKER ROAD, THEN LEFT INTO VOORTREKKER ROAD, PASS ELSIES RIVER, PAROW, TYGERBERG UNTIL

BELLVILLE, RIGHT INTO DURBAN ROAD UNTIL BELLVILLE TAXI RANK INTERCHANGE AND RETURN ALONG THE SAME ROUTE.
DU NOON - BELLVILLE

FROM DU NOON TAXI RANK INTO POTSDAM ROAD, INTO PLATTEKLOOF INTO MCINTYRE, FRANS CONRADIE UNTIL DURBAN ROAD TO TAXI RANK, BELLVILLE INTERCHANGE AND RETURN, ALONG DURBAN ROAD, LEFT INTO VOORTREKKER ROAD, ALONG VOORTREKKER ROAD PASS TYGERBERG, PAROW, ELSIES RIVER, VASCO, GOODWOOD, RIGHT INTO VANGUARD DRIVE UNTIL BOSMANS DAM THEN RIGHT INTO MONTAGUE DRIVE INTO KOEBERG ROAD INTO POTSDAM ROAD TO TAXI RANK DU NOON.
DU NOON - CAPE TOWN

FROM DU NOON TAXI RANK IN POTSDAM ROAD, INTO KOEBERG ROAD, RIGHT INTO VOORTREKKER ROAD, ROUND CIRCLE INTO ALBERT ROAD INTO RUSSEL ROAD INTO SIR LOWRY ROAD, RIGHT INTO OSWALD PIROW AND LEFT ONTO CAPE TOWN STATION DECK TAXI RANK AND RETURN ALONG THE SAME ROUTE.

OP.1538632. (2) NGCONGCO BAPATHE HOWARD BH ID NO 6807075636086. (3) DISTRICT: CAPE TOWN. POSTAL ADDRESS: 155 CURRY STREET, DU NOON, MILNERTON, 7441 C/O TRANSPORT LIASON CENTRE CC SUITE 156, PRIVATE BAG X103, N1 CITY, 7460. (4) NEW APPLICATION(PERMIT HOLDER). (5) 1 X 15 PASSENGERS. (6) THE CONVEYANCE OF TAXI PASSENGERS. (7) AUTHORITY:
DU NOON - TABLE VIEW

FROM DU NOON TAXI RANK, LEFT INTO POTSDAM, RIGHT INTO BLAAUWBERG ROAD RIGHT OTTO DU PLESSIS AND TURN AROUND AT BAYSIDE AND RETURN.
DU NOON - MELKBOSSTRAND

FROM DU NOON TAXI RANK, LEFT INTO POTSDAM, RIGHT INTO BLAAUWBERG ROAD INTO OTTO DU PLESSIS TO MELKBOSSTRAND UNTIL T-JUNCTION AND RETURN.
DU NOON - JOE SLOVO PARK

FROM DU NOON TAXI RANK LEFT INTO POTSDAM STRAIGHT INTO KOEBERG ROAD, LEFT INTO RACECOURSE ROAD, RIGHT INTO FREEDOM WAY, LEFT INTO KOEBERG ROAD MILNERTON CENTRE POINT (LAND MARK) AND RETURN.
DU NOON - MONTAGUE GARDENS

FROM DU NOON TAXI RANK LEFT INTO POTSDAM INTO KOEBERG ROAD, LEFT INTO MONTAGUE DRIVE INTO MONTAGUE GARDENS (INDUSTRIAL SITE SURROUNDING MONTAGUE DRIVE) AND RETURN.
DU NOON - FRANKDALE

FROM DU NOON TAXI RANK RIGHT INTO POTSDAM LEFT N7 INTO FRANKDALE AND RETURN.
DU NOON - MAITLAND

FROM DU NOON TAXI RANK LEFT INTO POTSDAM TO KOEBERG ROAD LEFT INTO CORONATION ROAD RIGHT INTO STATION ROAD TO MAITLAND STATION AND RETURN.
DU NOON - CAPE TOWN

FROM DU NOON TAXI RANK LEFT INTO POTSDAM INTO KOEBERG ROAD RIGHT INTO VOORTREKKER ROAD ROUND CIRCLE INTO ALBERT ROAD TO SIR LOWRY ROAD, RIGHT OSWALD PIROW LEFT TO THE STATION DECK AND RETURN.
DU NOON - BOTHASIG

FROM DU NOON TAXI RANK INTO POTSDAM ROAD INTO KOEBERG ROAD LEFT INTO RACECOURSE ROAD, RIGHT INTO FREEDOM WAY INTO OMURAMBA ROAD, LEFT INTO BOSMANS DAM LEFT INTO VRYBURGER ROAD, RIGHT INTO ENTHON CENTURY, LEFT IN SUMMER GREENS UNTIL SEVEN ELEVEN AND RETURN ALONG PLATTEKLOOF ROAD INTO POTSDAM TO TAXI RANK DU NOON.
DU NOON - BELLVILLE

FROM DU NOON TAXI RANK INTO POTSDAM INTO PLATTEKLOOF INTO MCINTYRE, FRANS CONRADIE INTO DURBAN ROAD TO TAXI RANK BELLVILLE AND RETURN.
DU NOON - PARKLANDS

FROM DU NOON TAXI RANK INTO POTSDAM RIGHT INTO BLAAUWBERG ROAD, RIGHT INTO GIE ROAD, LEFT INTO PARKLANDS MAIN ROAD UNTIL SHOPPING CENTRE ACROSS R27 INTO PORTERFIELD ROAD AND RIGHT INTO WILLOWRIDGE ROAD AND RIGHT INTO WINCHESTER ROAD LEFT INTO SANDOWN ROAD AND RETURN ALONG THE SAME ROUTE TO DU NOON AND RETURN.
DU NOON - SUMMER GREENS

FROM DU NOON TAXI RANK INTO POTSDAM ROAD INTO KOEBERG ROAD, LEFT INTO RACECOURSE ROAD, RIGHT TO FREEDOM WAY INTO OMURAMBA ROAD INTO ENTRANCE CENTURY CITY, LEFT TO SUMMER GREENS MAIN ROAD UNTIL SEVEN ELEVEN AND RETURN ALONG THE SAME ROUTE.
LONG DISTANCE ROUTES:

-
1. FROM DU NOON VIA N1 PASS LAINGSBURG, GRAAFF REINET, CRADOCK, QUEENSTOWN TO UMTATA AND RETURN.
 2. FROM DU NOON VIA N2, CALEDON, RIVIERSONDEREND, SWELLENDAM, MOSSEL BAY, GEORGE, KNYSNA, PLETTENBERG BAY TO PORT ELIZABETH AND RETURN.
 3. FROM DU NOON VIA N1, LAINGSBURG, BEAUFORT WEST, COOKHOUSE, BEDFORD, ADELAIDE TO KING WILLIAM'S TOWN AND RETURN.
 4. FROM DU NOON VIA N1, LAINGSBURG, BEAUFORT WEST, RICHMOND, MIDDELBURG, STEYNSBURG, DORDRECHT, INDWE, ELLIOT, UGIE AND RETURN.
- ROUTES FOR DU NOON TAXI RANK:
-

DU NOON - DURBANVILLE

FROM DU NOON TAXI RANK, LEFT INTO POTSDAM ROAD INTO KOEBERG ROAD, LEFT INTO MONTAGUE DRIVE UNTIL TRAFFIC LIGHTS LEFT INTO BOSMANS DAM RIGHT INTO MONTAGUE DRIVE, LEFT INTO WINGFIELD PLACE, RIGHT INTO VASCO BOULEVARD OVER BRIDGE LEFT INTO SOLLY SMIEDT STREET AROUND CIRCLE INTO LOUWTJIE ROTHMANS INTO NATHAN MALLACH STREET, LEFT INTO GIEL BASSON, LEFT INTO FRANS CONRADIE DRIVE PASS PAROW GOLF CLUB, KARL BREMMER HOSPITAL, OOSTERSEE, BOSTON UNTIL DURBAN ROAD, LEFT INTO DURBAN ROAD STRAIGHT ALONG DURBAN ROAD WHICH BECOMES DURBANVILLE ROAD UNTIL DURBANVILLE THEN LEFT INTO WELLINGTON STREET AND RIGHT INTO NEW STREET AT DURBANVILLE TAXI RANK AND RETURN ALONG THE SAME ROUTE AND/OR ALONG DURBANVILLE ROAD UNTIL RIGHT ONTO N1, N7 VIA PLATTEKLOOF INTO POTSDAM ROAD TO TAXI RANK DU NOON.

DU NOON - BELLVILLE

FROM DU NOON TAXI RANK INTO POTSDAM INTO PLATTEKLOOF INTO DE GRENDDEL BOTHASIG, RIGHT INTO VRYBURGER ROAD INTO MONTAGUE DRIVE, LEFT INTO WINGFIELD PLACE RIGHT INTO VASCO BOULEVARD UNTIL VOORTREKKER ROAD, THEN LEFT INTO VOORTREKKER ROAD, PASS ELSIES RIVER, PAROW, TYGERBERG UNTIL BELLVILLE, RIGHT INTO DURBAN ROAD UNTIL BELLVILLE TAXI RANK INTERCHANGE AND RETURN ALONG THE SAME ROUTE.

DU NOON - BELLVILLE

FROM DU NOON TAXI RANK INTO POTSDAM ROAD, INTO PLATTEKLOOF INTO MCINTYRE, FRANS CONRADIE UNTIL DURBAN ROAD TO TAXI RANK, BELLVILLE INTERCHANGE AND RETURN, ALONG DURBAN ROAD, LEFT INTO VOORTREKKER ROAD, ALONG VOORTREKKER ROAD PASS TYGERBERG, PAROW, ELSIES RIVER, VASCO, GOODWOOD, RIGHT INTO VANGUARD DRIVE UNTIL BOSMANS DAM THEN RIGHT INTO MONTAGUE DRIVE INTO KOEBERG ROAD INTO POTSDAM ROAD TO TAXI RANK DU NOON.

DU NOON - CAPE TOWN

FROM DU NOON TAXI RANK IN POTSDAM ROAD, INTO KOEBERG ROAD, RIGHT INTO VOORTREKKER ROAD, ROUND CIRCLE INTO ALBERT ROAD INTO RUSSEL ROAD INTO SIR LOWRY ROAD, RIGHT INTO OSWALD PIROW AND LEFT ONTO CAPE TOWN STATION DECK TAXI RANK AND RETURN ALONG THE SAME ROUTE.

OP.1538633. (2) SAWU VUKILE V ID NO 6412035791087. (3) DISTRICT: CAPE TOWN. POSTAL ADDRESS: 28853 LEEDS STREET, DU NOON, MILNERTON, 7441 C/O TRANSPORT LIASON CENTRE CC SUITE 156, PRIVATE BAG X103, N1 CITY, 7460. (4) NEW APPLICATION (PERMIT HOLDER). (5) 1 X 15 PASSENGERS. (6) THE CONVEYANCE OF TAXI PASSENGERS. (7) AUTHORITY:

DU NOON - TABLE VIEW

FROM DU NOON TAXI RANK, LEFT INTO POTSDAM, RIGHT INTO BLAAUWBERG ROAD RIGHT OTTO DU PLESSIS AND TURN AROUND AT BAYSIDE AND RETURN.

DU NOON - MELKBOSSTRAND

FROM DU NOON TAXI RANK, LEFT INTO POTSDAM, RIGHT INTO BLAAUWBERG ROAD INTO OTTO DU PLESSIS TO MELKBOSSTRAND UNTIL T-JUNCTION AND RETURN.

DU NOON - JOE SLOVO PARK

FROM DU NOON TAXI RANK LEFT INTO POTSDAM STRAIGHT INTO KOEBERG ROAD, LEFT INTO RACECOURSE ROAD, RIGHT INTO FREEDOM WAY, LEFT INTO KOEBERG ROAD MILNERTON CENTRE POINT (LAND MARK) AND RETURN.

DU NOON - MONTAGUE GARDENS

FROM DU NOON TAXI RANK LEFT INTO POTSDAM INTO KOEBERG ROAD, LEFT INTO MONTAGUE DRIVE INTO MONTAGUE GARDENS (INDUSTRIAL SITE SURROUNDING MONTAGUE DRIVE) AND RETURN.

DU NOON - FRANKDALE

FROM DU NOON TAXI RANK RIGHT INTO POTSDAM LEFT N7 INTO FRANKDALE AND RETURN.

DU NOON - MAITLAND

FROM DU NOON TAXI RANK LEFT INTO POTSDAM TO KOEBERG ROAD LEFT INTO CORONATION ROAD RIGHT INTO STATION ROAD TO MAITLAND STATION AND RETURN.

DU NOON - CAPE TOWN

FROM DU NOON TAXI RANK LEFT INTO POTSDAM INTO KOEBERG ROAD RIGHT INTO VOORTREKKER ROAD ROUND CIRCLE INTO ALBERT ROAD TO SIR LOWRY ROAD, RIGHT OSWALD PIROW LEFT TO THE STATION DECK AND RETURN.
DU NOON - BOTHASIG

FROM DU NOON TAXI RANK INTO POTSDAM ROAD INTO KOEBERG ROAD LEFT INTO RACECOURSE ROAD, RIGHT INTO FREEDOM WAY INTO OMURAMBA ROAD, LEFT INTO BOSMANSDAM LEFT INTO VRYBURGER ROAD, RIGHT INTO ENTHON CENTURY, LEFT IN SUMMER GREENS UNTIL SEVEN ELEVEN AND RETURN ALONG PLATTEKLOOF ROAD INTO POTSDAM TO TAXI RANK DU NOON.
DU NOON - BELLVILLE

FROM DU NOON TAXI RANK INTO POTSDAM INTO PLATTEKLOOF INTO MCINTYRE, FRANS CONRADIE INTO DURBAN ROAD TO TAXI RANK BELLVILLE AND RETURN.
DU NOON - PARKLANDS

FROM DU NOON TAXI RANK INTO POTSDAM RIGHT INTO BLAAUWBERG ROAD, RIGHT INTO GIE ROAD, LEFT INTO PARKLANDS MAIN ROAD UNTIL SHOPPING CENTRE ACROSS R27 INTO PORTERFIELD ROAD AND RIGHT INTO WILLOWRIDGE ROAD AND RIGHT INTO WINCHESTER ROAD LEFT INTO SANDOWN ROAD AND RETURN ALONG THE SAME ROUTE TO DU NOON AND RETURN.
DU NOON - SUMMER GREENS

FROM DU NOON TAXI RANK INTO POTSDAM ROAD INTO KOEBERG ROAD, LEFT INTO RACECOURSE ROAD, RIGHT TO FREEDOM WAY INTO OMURAMBA ROAD INTO ENTRANCE CENTURY CITY, LEFT TO SUMMER GREENS MAIN ROAD UNTIL SEVEN ELEVEN AND RETURN ALONG THE SAME ROUTE.
LONG DISTANCE ROUTES:

1. FROM DU NOON VIA N1 PASS LAINGSBURG, GRAAFF REINET, CRADOCK, QUEENSTOWN TO UMTATA AND RETURN.
 2. FROM DU NOON VIA N2, CALEDON, RIVIERSONDEREND, SWELLENDAAM, MOSSEL BAY, GEORGE, KNYSNA, PLETTENBERG BAY TO PORT ELIZABETH AND RETURN.
 3. FROM DU NOON VIA N1, LAINGSBURG, BEAUFORT WEST, COOKHOUSE, BEDFORD, ADELAIDE TO KING WILLIAM'S TOWN AND RETURN.
 4. FROM DU NOON VIA N1, LAINGSBURG, BEAUFORT WEST, RICHMOND, MIDDELBURG, STEYNSBURG, DORDRECHT, INDWE, ELLIOT, UGIE AND RETURN.
- ROUTES FOR DU NOON TAXI RANK:

DU NOON - DURBANVILLE

FROM DU NOON TAXI RANK, LEFT INTO POTSDAM ROAD INTO KOEBERG ROAD, LEFT INTO MONTAGUE DRIVE UNTIL TRAFFIC LIGHTS LEFT INTO BOSMANSDAM RIGHT INTO MONTAGUE DRIVE, LEFT INTO WINGFIELD PLACE, RIGHT INTO VASCO BOULEVARD OVER BRIDGE LEFT INTO SOLLY SMIEDT STREET AROUND CIRCLE INTO LOUWTJIE ROTHMANS INTO NATHAN MALLACH STREET, LEFT INTO GIEL BASSON, LEFT INTO FRANS CONRADIE DRIVE PASS PAROW GOLF CLUB, KARL BREMMER HOSPITAL, OOSTERSEE, BOSTON UNTIL DURBAN ROAD, LEFT INTO DURBAN ROAD STRAIGHT ALONG DURBAN ROAD WHICH BECOMES DURBANVILLE ROAD UNTIL DURBANVILLE THEN LEFT INTO WELLINGTON STREET AND RIGHT INTO NEW STREET AT DURBANVILLE TAXI RANK AND RETURN ALONG THE SAME ROUTE AND/OR ALONG DURBANVILLE ROAD UNTIL RIGHT ONTO N1, N7 VIA PLATTEKLOOF INTO POTSDAM ROAD TO TAXI RANK DU NOON.
DU NOON - BELLVILLE

FROM DU NOON TAXI RANK INTO POTSDAM INTO PLATTEKLOOF INTO DE GRENDDEL BOTHASIG, RIGHT INTO VRYBURGER ROAD INTO MONTAGUE DRIVE, LEFT INTO WINGFIELD PLACE RIGHT INTO VASCO BOULEVARD UNTIL VOORTREKKER ROAD, THEN LEFT INTO VOORTREKKER ROAD, PASS ELSIES RIVER, PAROW, TYGERBERG UNTIL BELLVILLE, RIGHT INTO DURBAN ROAD UNTIL BELLVILLE TAXI RANK INTERCHANGE AND RETURN ALONG THE SAME ROUTE.
DU NOON - BELLVILLE

FROM DU NOON TAXI RANK INTO POTSDAM ROAD, INTO PLATTEKLOOF INTO MCINTYRE, FRANS CONRADIE UNTIL DURBAN ROAD TO TAXI RANK, BELLVILLE INTERCHANGE AND RETURN, ALONG DURBAN ROAD, LEFT INTO VOORTREKKER ROAD, ALONG VOORTREKKER ROAD PASS TYGERBERG, PAROW, ELSIES RIVER, VASCO, GOODWOOD, RIGHT INTO VANGUARD DRIVE UNTIL BOSMANSDAM THEN RIGHT INTO MONTAGUE DRIVE INTO KOEBERG ROAD INTO POTSDAM ROAD TO TAXI RANK DU NOON.
DU NOON - CAPE TOWN

FROM DU NOON TAXI RANK IN POTSDAM ROAD, INTO KOEBERG ROAD, RIGHT INTO VOORTREKKER ROAD, ROUND CIRCLE INTO ALBERT ROAD INTO RUSSEL ROAD INTO SIR LOWRY ROAD, RIGHT INTO OSWALD PIROW AND LEFT ONTO CAPE TOWN STATION DECK TAXI RANK AND RETURN ALONG THE SAME ROUTE.

DISTRICT: CAPE TOWN. POSTAL ADDRESS: 96 DEMOCRACY DRIVE, JOE SLOVO PARK, MILNERTON, 7441 C/O TRANSPORT LIASON CENTRE CC SUITE 156, PRIVATE BAG X103, N1 CITY, 7460. (4) NEW APPLICATION (PERMIT HOLDER). (5) 1 X 15 PASSENGERS. (6) THE CONVEYANCE OF TAXI PASSENGERS. (7) AUTHORITY:

DU NOON - TABLE VIEW

FROM DU NOON TAXI RANK, LEFT INTO POTSDAM, RIGHT INTO BLAAUWBERG ROAD RIGHT OTTO DU PLESSIS AND TURN AROUND AT BAYSIDE AND RETURN.

DU NOON - MELKBOSSTRAND

FROM DU NOON TAXI RANK, LEFT INTO POTSDAM, RIGHT INTO BLAAUWBERG ROAD INTO OTTO DU PLESSIS TO MELKBOSSTRAND UNTIL T-JUNCTION AND RETURN.

DU NOON - JOE SLOVO PARK

FROM DU NOON TAXI RANK LEFT INTO POTSDAM STRAIGHT INTO KOEBERG ROAD, LEFT INTO RACECOURSE ROAD, RIGHT INTO FREEDOM WAY, LEFT INTO KOEBERG ROAD MILNERTON CENTRE POINT (LAND MARK) AND RETURN.

DU NOON - MONTAGUE GARDENS

FROM DU NOON TAXI RANK LEFT INTO POTSDAM INTO KOEBERG ROAD, LEFT INTO MONTAGUE DRIVE INTO MONTAGUE GARDENS (INDUSTRIAL SITE SURROUNDING MONTAGUE DRIVE) AND RETURN.

DU NOON - FRANKDALE

FROM DU NOON TAXI RANK RIGHT INTO POTSDAM LEFT N7 INTO FRANKDALE AND RETURN.

DU NOON - MAITLAND

FROM DU NOON TAXI RANK LEFT INTO POTSDAM TO KOEBERG ROAD LEFT INTO CORONATION ROAD RIGHT INTO STATION ROAD TO MAITLAND STATION AND RETURN.

DU NOON - CAPE TOWN

FROM DU NOON TAXI RANK LEFT INTO POTSDAM INTO KOEBERG ROAD RIGHT INTO VOORTREKKER ROAD ROUND CIRCLE INTO ALBERT ROAD TO SIR LOWRY ROAD, RIGHT OSWALD PIROW LEFT TO THE STATION DECK AND RETURN.

DU NOON - BOTHASIG

FROM DU NOON TAXI RANK INTO POTSDAM ROAD INTO KOEBERG ROAD LEFT INTO RACECOURSE ROAD, RIGHT INTO FREEDOM WAY INTO OMURAMBA ROAD, LEFT INTO BOSMANSDAM LEFT INTO VRYBURGER ROAD, RIGHT INTO ENTHON CENTURY, LEFT IN SUMMER GREENS UNTIL SEVEN ELEVEN AND RETURN ALONG PLATTEKLOOF ROAD INTO POTSDAM TO TAXI RANK DU NOON.

DU NOON - BELLVILLE

FROM DU NOON TAXI RANK INTO POTSDAM INTO PLATTEKLOOF INTO MCINTYRE, FRANS CONRADIE INTO DURBAN ROAD TO TAXI RANK BELLVILLE AND RETURN.

DU NOON - PARKLANDS

FROM DU NOON TAXI RANK INTO POTSDAM RIGHT INTO BLAAUWBERG ROAD, RIGHT INTO GIE ROAD, LEFT INTO PARKLANDS MAIN ROAD UNTIL SHOPPING CENTRE ACROSS R27 INTO PORTERFIELD ROAD AND RIGHT INTO WILLOWRIDGE ROAD AND RIGHT INTO WINCHESTER ROAD LEFT INTO SANDOWN ROAD AND RETURN ALONG THE SAME ROUTE TO DU NOON AND RETURN.

DU NOON - SUMMER GREENS

FROM DU NOON TAXI RANK INTO POTSDAM ROAD INTO KOEBERG ROAD, LEFT INTO RACECOURSE ROAD, RIGHT TO FREEDOM WAY INTO OMURAMBA ROAD INTO ENTRANCE CENTURY CITY, LEFT TO SUMMER GREENS MAIN ROAD UNTIL SEVEN ELEVEN AND RETURN ALONG THE SAME ROUTE.

LONG DISTANCE ROUTES:

1. FROM DU NOON VIA N1 PASS LAINGSBURG, GRAAFF REINET, CRADOCK, QUEENSTOWN TO UMTATA AND RETURN.
2. FROM DU NOON VIA N2, CALEDON, RIVIERSONDEREND, SWELLENDAM, MOSSEL BAY, GEORGE, KNYSNA, PLETTENBERG BAY TO PORT ELIZABETH AND RETURN.
3. FROM DU NOON VIA N1, LAINGSBURG, BEAUFORT WEST, COOKHOUSE, BEDFORD, ADELAIDE TO KING WILLIAM'S TOWN AND RETURN.
4. FROM DU NOON VIA N1, LAINGSBURG, BEAUFORT WEST, RICHMOND, MIDDELBURG, STEYNSBURG, DORDRECHT, INDWE, ELLIOT, UGIE AND RETURN.

ROUTES FOR DU NOON TAXI RANK:

DU NOON - DURBANVILLE

FROM DU NOON TAXI RANK, LEFT INTO POTSDAM ROAD INTO KOEBERG ROAD, LEFT INTO MONTAGUE DRIVE UNTIL TRAFFIC LIGHTS LEFT INTO BOSMANSDAM RIGHT INTO MONTAGUE DRIVE, LEFT INTO WINGFIELD PLACE, RIGHT INTO VASCO BOULEVARD OVER BRIDGE LEFT INTO SOLLY SMIEDT STREET AROUND CIRCLE INTO LOUWTJIE ROTHMANS INTO NATHAN MALLACH STREET, LEFT INTO GIEL BASSON, LEFT INTO FRANS CONRADIE

DRIVE PASS PAROW GOLF CLUB, KARL BREMMER HOSPITAL, OOSTERSEE, BOSTON UNTIL DURBAN ROAD, LEFT INTO DURBAN ROAD STRAIGHT ALONG DURBAN ROAD WHICH BECOMES DURBANVILLE ROAD UNTIL DURBANVILLE THEN LEFT INTO WELLINGTON STREET AND RIGHT INTO NEW STREET AT DURBANVILLE TAXI RANK AND RETURN ALONG THE SAME ROUTE AND/OR ALONG DURBANVILLE ROAD UNTIL RIGHT ONTO N1, N7 VIA PLATTEKLOOF INTO POTSDAM ROAD TO TAXI RANK DU NOON.

DU NOON - BELLVILLE

FROM DU NOON TAXI RANK INTO POTSDAM INTO PLATTEKLOOF INTO DE GRENDDEL BOTHASIG, RIGHT INTO VRYBURGER ROAD INTO MONTAGUE DRIVE, LEFT INTO WINGFIELD PLACE RIGHT INTO VASCO BOULEVARD UNTIL VOORTREKKER ROAD, THEN LEFT INTO VOORTREKKER ROAD, PASS ELSIES RIVER, PAROW, TYGERBERG UNTIL BELLVILLE, RIGHT INTO DURBAN ROAD UNTIL BELLVILLE TAXI RANK INTERCHANGE AND RETURN ALONG THE SAME ROUTE.

DU NOON - BELLVILLE

FROM DU NOON TAXI RANK INTO POTSDAM ROAD, INTO PLATTEKLOOF INTO MCINTYRE, FRANS CONRADIE UNTIL DURBAN ROAD TO TAXI RANK, BELLVILLE INTERCHANGE AND RETURN, ALONG DURBAN ROAD, LEFT INTO VOORTREKKER ROAD, ALONG VOORTREKKER ROAD PASS TYGERBERG, PAROW, ELSIES RIVER, VASCO, GOODWOOD, RIGHT INTO VANGUARD DRIVE UNTIL BOSMANS DAM THEN RIGHT INTO MONTAGUE DRIVE INTO KOEBERG ROAD INTO POTSDAM ROAD TO TAXI RANK DU NOON.

DU NOON - CAPE TOWN

FROM DU NOON TAXI RANK IN POTSDAM ROAD, INTO KOEBERG ROAD, RIGHT INTO VOORTREKKER ROAD, ROUND CIRCLE INTO ALBERT ROAD INTO RUSSEL ROAD INTO SIR LOWRY ROAD, RIGHT INTO OSWALD PIROW AND LEFT ONTO CAPE TOWN STATION DECK TAXI RANK AND RETURN ALONG THE SAME ROUTE.

OP.1538635. (2) MAKI PHINDILE P ID NO 5501025947088. (3) DISTRICT: CAPE TOWN. POSTAL ADDRESS: 36 INGWE DRIVE, JOE SLOVO PARK, MILNERTON, 7441 C/O TRANSPORT LIASON CENTRE CC SUITE 156, PRIVATE BAG X103, N1 CITY, 7460. (4) NEW APPLICATION (PERMIT HOLDER). (5) 1 X 15 PASSENGERS. (6) THE CONVEYANCE OF TAXI PASSENGERS. (7) AUTHORITY:

DU NOON - TABLE VIEW

FROM DU NOON TAXI RANK, LEFT INTO POTSDAM, RIGHT INTO BLAAUWBERG ROAD RIGHT OTTO DU PLESSIS AND TURN AROUND AT BAYSIDE AND RETURN.

DU NOON - MELKBOSSTRAND

FROM DU NOON TAXI RANK, LEFT INTO POTSDAM, RIGHT INTO BLAAUWBERG ROAD INTO OTTO DU PLESSIS TO MELKBOSSTRAND UNTIL T-JUNCTION AND RETURN.

DU NOON - JOE SLOVO PARK

FROM DU NOON TAXI RANK LEFT INTO POTSDAM STRAIGHT INTO KOEBERG ROAD, LEFT INTO RACECOURSE ROAD, RIGHT INTO FREEDOM WAY, LEFT INTO KOEBERG ROAD MILNERTON CENTRE POINT (LAND MARK) AND RETURN.

DU NOON - MONTAGUE GARDENS

FROM DU NOON TAXI RANK LEFT INTO POTSDAM INTO KOEBERG ROAD, LEFT INTO MONTAGUE DRIVE INTO MONTAGUE GARDENS (INDUSTRIAL SITE SURROUNDING MONTAGUE DRIVE) AND RETURN.

DU NOON - FRANKDALE

FROM DU NOON TAXI RANK RIGHT INTO POTSDAM LEFT N7 INTO FRANKDALE AND RETURN.

DU NOON - MAITLAND

FROM DU NOON TAXI RANK LEFT INTO POTSDAM TO KOEBERG ROAD LEFT INTO CORONATION ROAD RIGHT INTO STATION ROAD TO MAITLAND STATION AND RETURN.

DU NOON - CAPE TOWN

FROM DU NOON TAXI RANK LEFT INTO POTSDAM INTO KOEBERG ROAD RIGHT INTO VOORTREKKER ROAD ROUND CIRCLE INTO ALBERT ROAD TO SIR LOWRY ROAD, RIGHT OSWALD PIROW LEFT TO THE STATION DECK AND RETURN.

DU NOON - BOTHASIG

FROM DU NOON TAXI RANK INTO POTSDAM ROAD INTO KOEBERG ROAD LEFT INTO RACECOURSE ROAD, RIGHT INTO FREEDOM WAY INTO OMURAMBA ROAD, LEFT INTO BOSMANS DAM LEFT INTO VRYBURGER ROAD, RIGHT INTO ENTHON CENTURY, LEFT IN SUMMER GREENS UNTIL SEVEN ELEVEN AND RETURN ALONG PLATTEKLOOF ROAD INTO POTSDAM TO TAXI RANK DU NOON.

DU NOON - BELLVILLE

FROM DU NOON TAXI RANK INTO POTSDAM INTO PLATTEKLOOF INTO MCINTYRE, FRANS CONRADIE INTO DURBAN ROAD TO TAXI RANK BELLVILLE AND RETURN.

DU NOON - PARKLANDS

FROM DU NOON TAXI RANK INTO POTSDAM RIGHT INTO BLAAUWBERG ROAD, RIGHT INTO GIE ROAD, LEFT INTO PARKLANDS MAIN ROAD UNTIL SHOPPING CENTRE ACROSS R27 INTO PORTERFIELD ROAD AND RIGHT INTO WILLOWRIDGE ROAD AND RIGHT INTO WINCHESTER ROAD LEFT INTO SANDOWN ROAD AND RETURN ALONG THE SAME ROUTE TO DU NOON AND RETURN.

DU NOON - SUMMER GREENS

FROM DU NOON TAXI RANK INTO POTSDAM ROAD INTO KOEBERG ROAD, LEFT INTO RACECOURSE ROAD, RIGHT TO FREEDOM WAY INTO OMURAMBA ROAD INTO ENTRANCE CENTURY CITY, LEFT TO SUMMER GREENS MAIN ROAD UNTIL SEVEN ELEVEN AND RETURN ALONG THE SAME ROUTE.

LONG DISTANCE ROUTES:

1. FROM DU NOON VIA N1 PASS LAINGSBURG, GRAAFF REINET, CRADOCK, QUEENSTOWN TO UMTATA AND RETURN.

2. FROM DU NOON VIA N2, CALEDON, RIVIERSONDEREND, SWELLENDAAM, MOSSEL BAY, GEORGE, KNYSNA, PLETTENBERG BAY TO PORT ELIZABETH AND RETURN.

3. FROM DU NOON VIA N1, LAINGSBURG, BEAUFORT WEST, COOKHOUSE, BEDFORD, ADELAIDE TO KING WILLIAM'S TOWN AND RETURN.

4. FROM DU NOON VIA N1, LAINGSBURG, BEAUFORT WEST, RICHMOND, MIDDELBURG, STEYNSBURG, DORDRECHT, INDWE, ELLIOT, UGIE AND RETURN.

ROUTES FOR DU NOON TAXI RANK:

DU NOON - DURBANVILLE

FROM DU NOON TAXI RANK, LEFT INTO POTSDAM ROAD INTO KOEBERG ROAD, LEFT INTO MONTAGUE DRIVE UNTIL TRAFFIC LIGHTS LEFT INTO BOSMANS DAM RIGHT INTO MONTAGUE DRIVE, LEFT INTO WINGFIELD PLACE, RIGHT INTO VASCO BOULEVARD OVER BRIDGE LEFT INTO SOLLY SMIEDT STREET AROUND CIRCLE INTO LOUWTJIE ROTHMANS INTO NATHAN MALLACH STREET, LEFT INTO GIEL BASSON, LEFT INTO FRANS CONRADIE DRIVE PASS PAROW GOLF CLUB, KARL BREMMER HOSPITAL, OOSTERSEE, BOSTON UNTIL DURBAN ROAD, LEFT INTO DURBAN ROAD STRAIGHT ALONG DURBAN ROAD WHICH BECOMES DURBANVILLE ROAD UNTIL DURBANVILLE THEN LEFT INTO WELLINGTON STREET AND RIGHT INTO NEW STREET AT DURBANVILLE TAXI RANK AND RETURN ALONG THE SAME ROUTE AND/OR ALONG DURBANVILLE ROAD UNTIL RIGHT ONTO N1, N7 VIA PLATTEKLOOF INTO POTSDAM ROAD TO TAXI RANK DU NOON.

DU NOON - BELLVILLE

FROM DU NOON TAXI RANK INTO POTSDAM INTO PLATTEKLOOF INTO DE GRENDDEL BOTHASIG, RIGHT INTO VRYBURGER ROAD INTO MONTAGUE DRIVE, LEFT INTO WINGFIELD PLACE RIGHT INTO VASCO BOULEVARD UNTIL VOORTREKKER ROAD, THEN LEFT INTO VOORTREKKER ROAD, PASS ELSIES RIVER, PAROW, TYGERBERG UNTIL BELLVILLE, RIGHT INTO DURBAN ROAD UNTIL BELLVILLE TAXI RANK INTERCHANGE AND RETURN ALONG THE SAME ROUTE.

DU NOON - BELLVILLE

FROM DU NOON TAXI RANK INTO POTSDAM ROAD, INTO PLATTEKLOOF INTO MCINTYRE, FRANS CONRADIE UNTIL DURBAN ROAD TO TAXI RANK, BELLVILLE INTERCHANGE AND RETURN, ALONG DURBAN ROAD, LEFT INTO VOORTREKKER ROAD, ALONG VOORTREKKER ROAD PASS TYGERBERG, PAROW, ELSIES RIVER, VASCO, GOODWOOD, RIGHT INTO VANGUARD DRIVE UNTIL BOSMANS DAM THEN RIGHT INTO MONTAGUE DRIVE INTO KOEBERG ROAD INTO POTSDAM ROAD TO TAXI RANK DU NOON.

DU NOON - CAPE TOWN

FROM DU NOON TAXI RANK IN POTSDAM ROAD, INTO KOEBERG ROAD, RIGHT INTO VOORTREKKER ROAD, ROUND CIRCLE INTO ALBERT ROAD INTO RUSSEL ROAD INTO SIR LOWRY ROAD, RIGHT INTO OSWALD PIROW AND LEFT ONTO CAPE TOWN STATION DECK TAXI RANK AND RETURN ALONG THE SAME ROUTE.

OP.1538739. (2) PETERSEN CLEMENT ESAU CE ID NO 7601115167080. (3) DISTRICT: GEORGE. POSTAL ADDRESS: HIBUSCUSSTRAAT 11, PACALTS DORP, GEORGE, 6534 C/O MNR K C PETERSEN HIBISCUSSTRAAT 11, PACALTS DORP, GEORGE, 6529. (4) NEW APPLICATION (PERMIT HOLDER). (5) 1 X 16 PASSENGERS. (6) THE CONVEYANCE OF TAXI PASSENGERS. (7) AUTHORITY: PACALTS DORP - PICK 'N PAY WINKELSENTRUM

VANAF PACALTS DORP WOONGEBIED, NEW DAWN PARK, IN PROTEASTRAAT, REGS IN FERNSTRAAT, LINKS IN MISSIONSTRAAT, REGS IN PW BOTHA BOULEVARD, LINKS IN RINGWEG, LINKS IN FOUNDRYWEG, REGS IN LANGSTRAAT, LINKS IN BUITEKANT, LINKS IN SANDKRAALWEG, REGS IN INDUSTRIALSTRAAT, LINKS IN MISSIONSTRAAT, REGS IN KNYSNAWEG TOT BY PICK 'N PAY WINKELSENTRUM EN TERUG OP DIESELFDE ROETE. PACALTS DORP - CRADOCKSTRAAT TAXI RANK

VANAF GWAING RIVIERMOND, PACALTS DORP, IN BEACHWEG IN YORKSTRAAT, REGS IN MARKSTRAAT, LINKS IN CRADOCKSTRAAT, TOT BY TAXI RANK EN TERUG OP DIESELFDE ROETE.

1. VANAF PACALTS DORP WOONGEBIED, NEW DAWN PARK, IN PROTEASTRAAT, REGS IN FERNSTRAAT, LINKS IN MISSIONSTRAAT, REGS IN P.W. BOTHA BOULEVARD, LINKS IN

RINGWEG, LINKS IN FOUNDRYWEG, REGS IN LAINGSTRAAT, LINKS IN BUITEKANT, LINKS IN SANDKRAALWEG, REGS IN INDUSTRIAL STRAAT, LINKS IN MISSIONSTRAAT, REGS IN KNYSNAWEG TOT BY PICK 'N PAY WINKELSENTRUM EN TERUG NA PACALTSDORP OP DIESELFDE ROETE.

2. VANAF GWAING RIVIERMOND, PACALTSDORP, IN BEACHWEG IN YORKSTRAAT, REGS IN MARKSTRAAT, LINKS IN CRADOCKSTRAAT TOT BY TAXI STAANPLEK IN CRADOCKSTRAAT EN TERUG OP DIESELFDE ROETE.

3. VANAF GWAING IN R102 LINKS IN YORKSTRAAT, REGS IN MARKSTRAAT, LINKS IN CRADOCKSTRAAT TOT IN CRADOCKSTRAAT TAXI RANK EN TERUG OP DIESELFDE ROETE.

4. VANAF GROENEWEIDE PARK WOONGEBIED IN R102 LINKS IN YORKSTRAAT, REGS IN MARKSTRAAT, LINKS IN CRADOCKSTRAAT TOT IN CRADOCKSTRAAT TAXI RANK EN TERUG OP DIESELFDE ROETE.

OP.1538740. (2) VELDMAN DRUCILLA GERALDINE DG ID NO 7602270166081. (3) DISTRICT: GEORGE. POSTAL ADDRESS: P O BOX 3566, GEORGE INDUSTRIA, GEORGE, 6530 C/O MNR K C PETERSEN HIBISCUSSTRAAT 11, PACALTSDORP, GEORGE, 6529. (4) NEW APPLICATION (PERMIT HOLDER). (5) 1 X 16 PASSENGERS. (6) THE CONVEYANCE OF TAXI PASSENGERS. (7) AUTHORITY: HOEKWIL - GEORGE

VANAF TAXI STAANPLEK TE CRADOCKSTRAAT, GEORGE, LINKS IN CRADOCKSTRAAT, REGS IN COURTENAYSTRAAT, REGS IN KNYSNAWEG, LANGS KNYSNAWEG TOT BY RADEMACHERS KWEKERY, NA VICTORIABAAL NA WILDERNESS TERUG OP KNYSNAWEG NA LAKES EN GARDEN COURT HOTEL EN KLEINKRANZ, TERUG OP KNYSNAWEG, LINKS IN HOEKWIL, TOUSRANTEN, COLLINSHOEK, WOODVILLE, TERUG OP HOEKWIL PAD NA MANDALAY FARMS, OP GRONDPAD NA PLAAS DANKBAAR, TERUG OP GRONDPAD NA HOEKWIL, REGS IN BY PLAAS LANCEWOOD EN TERUG OP DIESELFDE ROETE.

SPECIAL HIRE TRIPS:

FROM POINTS SITUATED WITHIN A RADIUS OF 800 KM FROM GEORGE AND RETURN SUBJECT TO THE FOLLOWING CONDITIONS. A) NEITHER THE PERMIT HOLDER OR THE DRIVER RECEIVE INDIVIDUAL FARES; B) THE SPECIAL HIRE TRIP ORGANISER HAS THE RIGHT TO DECIDE THE ROUTE, DATE AND TIME OF TRAVEL; C) AFTER COMPLETING A SPECIAL HIRE TRIP, THE OPERATOR CONCERNED SHALL SUBMIT TO THE OLB, CAPE TOWN THE FOLLOWING PARTICULARS WITHIN 24 HOURS OF COMPLETING SUCH A TRIP.

OP.1539402. (2) KALO ZAMEKILE Z ID NO 4912275436089. (3) DISTRICT: CERES. POSTAL ADDRESS: 7446 NKONJANE STREET, NDULI, CERES, 6835. (4) ADDITIONAL AUTHORITY, PERMIT NO. 521947/1 FROM KALO ZAMEKILE Z (15 X PASSENGERS, DISTRICT: CERES). (5) 1 X 15 PASSENGERS. (6) THE CONVEYANCE OF TAXI PASSENGERS. (7) AUTHORITY: Permit No. 521947/1 EXISTING AUTHORITY:

822 NDULI - CERES

VANAF TAXI STAANPLEK TE CHRIS HANI RYLAAN NDULI, REGUIT IN VOORTREKKERSTRAAT, REGS IN OWENSTRAAT, LINKS IN RIVIERKANTSTRAAT, LINKS IN HUGOSTRAAT, LINKS IN VIERDELAAN, REGS IN FAURESTRAAT, LINKS IN VOSSTRAAT TOT BY CPP FABRIEK, DRAAI OM IN VOSSTRAAT, LINKS IN JOUBERTSTRAAT, LINKS IN CILLIERSTRAAT, REGS IN RETIEFSTRAAT, LINKS IN VOSSTRAAT CERES EN TERUG.

823 NDULI - CERES

VANAF TAXI STAANPLEK TE CHRIS HANI RYLAAN NDULI, REGUIT IN VOORTREKKERSTRAAT TOT BY TAXI STAANPLEK CERES EN TERUG. H16 NDULI - NIEUWEDORP (CERES)

FROM TAXI RANK IN CHRIS HANI ROAD, NDULI, LEFT VOORTREKKER, RIGHT VOS STREET INTO NIEUWEDORP TAXI RANK, CERES AND RETURN ALONG THE SAME ROUTE. ROETES IS ONDERWORPE AAN DIE VOLGENDE VOORWAARDES:

(A) DAT GEEN PASSASIERE BY ENIGE ANDER HUURMOTORSTAANPLEK OPGETEL MAG WORD NIE.

(B) DIE VOERTUIG MOET IN DIE NAAM VAN DIE APPLIKANT GEREGISTREER WEES.

(C) DIE HOUER VAN HIERDIE PERMIT WORD BELET OM 'N OOREENKOMS AAN TE GAAN WAARKRAGTENS ENIGE ANDER PARTY GEMAGTIG WORD OM VIR EIE GEWIN PADVERVOER TE ONDERNEEM Kragtens MAGTIGING VERLEEN DEUR HIERDIE PERMIT.

(D) DIE VOLLEDIGE ROETE MOET BEDRYF WORD EN NIE SLEGS 'N GEDEELTE VAN DIE ROETE NIE.

ADDITIONAL AUTHORITY:

ROUTE:

FROM CERES VIA N1, WORCESTER, LAINGSBURG, BEAUFORT WEST, R61, QUEENSTOWN

LEFT TO JAMESTOWN, ALIWAL NORTH, RIGHT TO LADY GREY, LEFT TO STERKSPRUIT AND RETURN TO BURGERSDORP, R58, COLESBURG, HANOVER, RICHMOND, BEAUFORT WEST AND RETURN.

OP.1539544. (2) OCTOBER WILLIAM KAREL WK ID NO 4810275066080. POSTAL ADDRESS: 27 OXFORD STREET, HYDE PARK, WELTEVREDEN VALLEY, 7785 (4) REPL VEHICLE(INC PASS 14-15), PERMIT NO. 1506103/4 FROM OCTOBER WILLIAM KAREL WK (15 X PASSENGERS, DISTRICT: KUILSRIVIER).

Permit No. 1506103/4

TAXI PASSENGERS -

46 - VOORBRUG DELFT - MITCHELL'S PLAIN

FROM VOORBRUG DELFT, DOWN VOORBRUG AVE, LEFT INTO DELFT MAIN ROAD, AROUND TRAFFIC CIRCLE INTO HINDLE ROAD, RIGHT INTO R300, ALONG R300, LEFT INTO A Z BERMAN DRIVE TO OPEN SPACE OPPOSITE THE BUS TERMINUS TOWN CENTRE MITCHELL'S PLAIN AND RETURN ALONG THE SAME ROUTE.

F78 - EINDHOVEN - MITCHELL'S PLAIN

FROM TAXI RANK IN EINDHOVEN, LEFT INTO DELFT MAIN ROAD, LEFT INTO SYMPHONY, LEFT INTO A Z BERMAN ROAD, RIGHT INTO CHARLIE STREET, LEFT INTO THIRD AVE TO TAXI RANK AT TOWN CENTRE MITCHELL'S PLAIN AND RETURN ALONG THE SAME ROUTE.

ABOVE ROUTES SUBJECT TO THE FOLLOWING CONDITIONS:-

(A) THAT NO PASSENGERS BE PICKED UP AT ANY OTHER TAXI RANK. (B) THE VEHICLE MUST BE REGISTERED IN THE NAME OF THE PERMIT HOLDER.

(C) THE HOLDER OF THIS PERMIT IS PROHIBITED FROM ENTERING INTO ANY AGREEMENT WHEREBY ANOTHER PARTY IS PERMITTED TO UNDERTAKE ROAD TRANSPORTATION FOR OWN GAIN UNDER AUTHORITY OF THIS PERMIT. (D) THE COMPLETE ROUTE MUST BE TRAVERSED AND NOT ONLY A PORTION OF IT. (E) THE PERMIT IS NOT TRANSFERABLE. (F) THE AUTHORITY IS REVIEWABLE AT ANY TIME.

OP.1539565. (2) JONES JOSEPH CORNELUIS JC ID NO 4906215091087. (3) DISTRICT: OUDTSHOORN. POSTAL ADDRESS: DRAAISTRAAT 130, OUDTSHOORN, 6620.

(4) NEW APPLICATION(PERMIT HOLDER). (5) 1 X 4 PASSENGERS. (6) THE CONVEYANCE OF TAXI PASSENGERS. (7) AUTHORITY:

VANAF PUNTE GELEë BINNE DIE MUNISIPALE GEBIED VAN OUDTSHOORN NA PUNTE GELEë BINNE 'N RADIUS VAN 100 KM VAN OUDTSHOORN EN TERUG NA DIE PLEK WAAR DIE PASSASIERE OPGELAAI IS.

OP.1539573. (2) NDZUNGA BETHUEL MPUMELELO BM ID NO 6504095624081. (3)

DISTRICT: BELLVILLE. POSTAL ADDRESS: 14448 BROOKS STREET, WALLACEDENE, KRAAIFONTEIN, 7570 C/O BELLVILLE TAXI ASSO-CATA 24 VOLKSENTRUM, CROSS STR, BELLVILLE, 7530. (4) NEW APPLICATION(PERMIT HOLDER). (5) 1 X 19 PASSENGERS. (6) THE CONVEYANCE OF ORGANISED PARTIES. (7) AUTHORITY: FROM PICK-UP POINTS WITHIN A RADIUS OF 25 KM SITUATED AT 14448 BROOK STREET WALLACEDENE KRAAIFONTEIN TO POINTS WITHIN THE REPUBLIC OF SOUTH AFRICA AND RETURN TO THE POINTS WHERE THE PARTIES WERE PICKED UP.

OP.1539718. (2) MANDLA EUNICE NOMABASO EN ID NO 3102260125084. (3)

DISTRICT: WYNBERG. POSTAL ADDRESS: NY1 - NO.144, GUGULETU, 7750 C/O CODETA - KHAYELITSHA CODETA KUWAIT RANK; SOLOMON, TSHUKU AVE; TRUST FUND OFFICE, SITE C; KHAYELITSHA, 7784. (4) NEW APPLICATION(PERMIT HOLDER).

(5) 1 X 15 PASSENGERS. (6) THE CONVEYANCE OF TAXI PASSENGERS. (7)

AUTHORITY:

473 KHAYELITSHA - SEA POINT

FROM TAXI RANK AT SITE C KHAYELITSHA, LEFT INTO LANSLOWNE ROAD TOWARDS MEW WAY, LEFT AT TRAFFIC SIGNAL AT MEW WAY, LEFT ONTO N2, PROCEED ALONG N2 WHICH BECOMES SETTLERS WAY, ALONG SETTLERS WAY, EASTERN BOULEVARD, INTO TABLE BAY BOULEVARD, RIGHT INTO WESTERN BOULEVARD, ALONG WESTERN BOULEVARD, LEFT INTO ASHSTEAD ROAD, RIGHT INTO MAIN ROAD TO REGENT STREET, RIGHT INTO QUEENS ROAD SEA POINT AND RETURN AS FOLLOWS: INTO REGENT STREET, INTO MAIN ROAD, ALONG MAIN ROAD WHICH BECOMES SOMERSET ROAD, LEFT INTO BUITENGRACHT STREET, RIGHT INTO HANS STRIJDOM AVE, LEFT INTO HEERENGRACHT, RIGHT INTO HERTZOG BOULEVARD, RIGHT INTO OSWALD PIROW STREET, RIGHT INTO TOP DECK CAPE TOWN RAILWAY STATION, LEFT INTO OSWALD PIROW STREET, RIGHT INTO EASTERN BOULEVARD, SETTLERS WAY, N2, MEW WAY, LANSLOWNE ROAD TO SITE C KHAYELITSHA, SUBJECT TO THE CONDITION THAT PASSENGERS ARE NOT PICKED UP IN SEA POINT AND SUBJECT TO THE CONDITION THAT PASSENGERS ARE ONLY PICKED UP AT TOP DECK CAPE TOWN RAILWAY STATION ON THE RETURN JOURNEY.
607 - KHAYELITSHA - CAPE TOWN

FROM TAXI RANK AT SITE C KHAYELITSHA, RIGHT INTO HOZA

STREET, LEFT INTO LANSDOWNE ROAD TOWARDS MEW WAY, LEFT AT TRAFFIC SIGNAL AT MEW WAY, LEFT ONTO N2, PROCEED ALONG N2 WHICH BECOMES SETTLERS WAY, ALONG SETTLERS WAY, INTO EASTERN BOULEVARD, LEFT INTO OSWALD PIROW STREET, RIGHT INTO TOP DECK CAPE TOWN RAILWAY STATION CAPE TOWN AND RETURN ALONG THE SAME ROUTE.

D27 - KHAYELITSHA - SEA POINT

FROM TAXI RANK AT SITE C KHAYELITSHA, LEFT INTO LANSDOWNE ROAD, LEFT INTO MEW WAY, LEFT ONTO N2, PROCEED ALONG N2 WHICH BECOMES SETTLERS WAY, ALONG SETTLERS WAY, INTO EASTERN BOULEVARD, INTO TABLE BAY BOULEVARD, INTO BUITENGRACHT STREET, RIGHT INTO SOMERSET ROAD, ALONG MAIN ROAD, INTO REGENT STREET SEA POINT AND RETURN AS FOLLOWS: INTO REGENT STREET, INTO MAIN ROAD, INTO SOMERSET ROAD, LEFT INTO BUITENGRACHT STREET, RIGHT INTO HANS STRIJDOM AVE, LEFT INTO HEERENGRACHT ROAD, RIGHT INTO HERTZOG BOULEVARD, RIGHT INTO OSWALD PIROW STREET, RIGHT INTO TOP DECK CAPE TOWN RAILWAY STATION, CAPE TOWN, LEFT INTO OSWALD PIROW STREET, RIGHT INTO EASTERN BOULEVARD, INTO SETTLERS WAY, INTO MEW WAY, INTO LANSDOWNE ROAD TO TAXI RANK AT SITE C KHAYELITSHA SUBJECT TO THE FOLLOWING CONDITIONS: (1) THAT PASSENGERS ARE NOT PICKED UP IN SEA POINT; (2) SUBJECT TO THE CONDITION THAT PASSENGERS ARE ONLY PICKED UP AT TOP DECK CAPE TOWN CONDITION THAT NO PASSENGERS ARE SET DOWN OR PICKED UP ON WESTERN BOULEVARD AND RETURN THE SAME ROUTE.

KUWAIT - HARARE

FROM SITE C KUWAIT RANK, LEFT INTO SOLOMON TSHUKU STREET, LEFT INTO MAPHONGWANA AVENUE, RIGHT INTO LANSDOWNE ROAD, VIA LUZUKO AND DRIFTSAND OLD FAURE ROAD, BACK INTO LANSDOWNE ROAD, RIGHT INTO SPINE ROAD, LEFT INTO NTLAZANE ROAD, RIGHT INTO STEVE BIKO ROAD, LEFT INTO BUKWAYO ROAD, RIGHT INTO NCUMO ROAD, RIGHT INTO FUNZA STREET VIA KUYASA INTO WALTER SISULU ROAD, VIA MAKAYA OSCAR MPETHA, INTO TAMBO ROAD, INTO BATANDWA NDONDO ROAD TO HARARE AND RETURN VIA THE SAME ROUTE.

KUWAIT - MAKAYA

FROM SITE C KUWAIT RANK, LEFT INTO SOLOMON TSHUKU STREET, LEFT INTO MAPHONGWANA AVENUE, RIGHT INTO LANSDOWNE ROAD, VIA LUZUKO AND DRIFTSAND OLD FAURE BACK INTO LANSDOWNE ROAD, RIGHT INTO MEW WAY, LEFT INTO PAMA ROAD, RIGHT INTO KUSASA ROAD, INTO MAKABENI ROAD, LEFT INTO SPINE ROAD, INTO LWANDLE DRIVE, INTO ALBERTINA SISULU, INTO MONGEZI ROAD, INTO LAWULO, RIGHT TO LANSDOWNE INTO TUTU AVENUE, RIGHT INTO LANSDOWNE ROAD, LEFT INTO LINDELA ROAD TO MAKAZA AND RETURN VIA THE SAME ROUTE.

KUWAIT - MACASSAR

FROM SITE C KUWAIT RANK, RIGHT INTO SOLOMON TSHUKU STREET, LEFT INTO LANSDOWNE ROAD, RIGHT INTO MEW WAY, LEFT INTO PAMA ROAD, LEFT INTO BONGA DRIVE (M45), INTO SULANI DRIVE, INTO NYATHI AVENUE, INTO LANSDOWNE ROAD, RIGHT INTO FUKUTHA ROAD, INTO CEKECHA ROAD TO MACASSAR AND RETURN ALONG THE SAME ROUTE.

OP.1539755. (2) JACOBS PIETER DANIEL PD ID NO 3809045072080. (3) DISTRICT: WYNBERG. POSTAL ADDRESS: 27 A IRVAN STREET, MANENBERG, 7764. (4) NEW APPLICATION(PERMIT HOLDER). (5) 1 X 16 PASSENGERS. (6) THE CONVEYANCE OF TAXI PASSENGERS. (7) AUTHORITY: DE DOWNS ROAD MANENBERG - CAPE TOWN

BEGIN AT DE DOWNS ROAD MANENBERG AVENUE INTO RUIMTE ROAD, INTO JORDAAN STREET, INTO DUINEFONTEIN ROAD, INTO KLIPFONTEIN ROAD, INTO DURBAN ROAD AND INTO MOWBRAY MAIN ROAD, THEN INTO SIR LOWRY ROAD ONTO THE DECK (CAPE TOWN) AND ROUTE IS THE SAME UPON RETURN.

OP.1540044. (2) RASMENI PHILLIP DUMA PD ID NO 4708115536082. (3) DISTRICT: CAPE TOWN. POSTAL ADDRESS: 23 OHUDE CRESCENT, JOE SLOVO PARK, MILNERTON, 7441 C/O TRANSPORT LIASON CENTRE CC SUITE 156, PRIVATE BAG X103, N1 CITY, 7460. (4) NEW APPLICATION(PERMIT HOLDER). (5) 1 X 15 PASSENGERS. (6) THE CONVEYANCE OF TAXI PASSENGERS. (7) AUTHORITY: 230 YSTERPLAAT - TABLEVIEW

FROM TAXI RANK AT YSTERPLAAT RAILWAY STATION, RIGHT INTO SERVICE ROAD, RIGHT INTO PAARDEN EILAND ROAD INTO OTTO DU PLESSIS ROAD, LEFT INTO MARINE DRIVE, LEFT INTO SIR DAVID BAIRD DRIVE, RIGHT INTO MARINE DRIVE, LEFT INTO BLAAUWBERG ROAD TO BAYSIDE SHOPPING CENTRE TABLE VIEW AND RETURN AS FOLLOWS: ALONG BLAAUWBERG ROAD, LEFT INTO POTSDAM ROAD, ALONG POTSDAM ROAD TO DU NOON, BACK INTO POTSDAM ROAD, INTO KOEBERG ROAD, ALONG KOEBERG ROAD, LEFT INTO MONTAGUE DRIVE, BACK INTO KOEBERG ROAD, RIGHT INTO RACECOURSE

ROAD, BACK INTO KOEBERG ROAD, ALONG KOEBERG ROAD, RIGHT INTO SECTION STREET, LEFT INTO PAARDEN EILAND ROAD TO YSTERPLAAT RAILWAY STATION.
333 YSTERPLAAT - TABLE VIEW

FROM TAXI RANK AT YSTERPLAAT RAILWAY STATION, RIGHT INTO SERVICE ROAD, RIGHT INTO PAARDEN EILAND ROAD, INTO OTTO DU PLESSIS ROAD, LEFT INTO MARINE DRIVE, LEFT INTO SIR DAVID BAIRD DRIVE, RIGHT INTO MARINE DRIVE, LEFT INTO BLAAUWBERG ROAD TO BAYSIDE SHOPPING CENTRE TABLE VIEW AND RETURN AS FOLLOWS: ALONG BLAAUWBERG ROAD, RIGHT INTO KOEBERG ROAD, ALONG KOEBERG ROAD, LEFT INTO MONTAGUE DRIVE, BACK INTO KOEBERG ROAD, RIGHT INTO RACECOURSE ROAD, BACK INTO KOEBERG ROAD, ALONG KOEBERG ROAD, RIGHT INTO SECTION STREET, LEFT INTO PAARDEN EILAND ROAD TO YSTERPLAAT RAILWAY STATION.

J01 YSTERPLAAT - MAITLAND

FROM TAXI RANK AT YSTERPLAAT RAILWAY STATION, RIGHT INTO PAARDEN EILAND ROAD, RIGHT INTO SECTION ROAD, RIGHT INTO KOEBERG ROAD, LEFT INTO CORONAION ROAD, RIGHT INTO STATION ROAD TO MAITLAND RAILWAY STATION AND RETURN.

J02 YSTERPLAAT - PARKLANDS

FROM TAXI RANK AT YSTERPLAAT RAILWAY STATION, RIGHT INTO PAARDEN EILAND ROAD, RIGHT INTO OTTO DU PLESSIS DRIVE, RIGHT INTO LINK ROAD TO PARKLANDS SHOPPING CENTRE AND RETURN.

J03 YSTERPLAAT - MONTAGUE GARDENS

FROM TAXI RANK AT YSTERPLAAT RAILWAY STATION, RIGHT INTO PAARDEN EILAND ROAD, RIGHT INTO SECTION ROAD, RIGHT INTO KOEBERG ROAD, LEFT INTO N1, ALONG N1 LEFT INTO N7, LEFT INTO BOSMANS DAM ROAD, RIGHT INTO MONTAGUE GARDENS DRIVE AND RETURN AS FOLLOWS: LEFT INTO KOEBERG ROAD, ALONG KOEBERG ROAD, RIGHT INTO SECTION STREET, LEFT INTO PAARDEN EILAND ROAD TO YSTERPLAAT RAILWAY STATION.

J04 YSTERPLAAT - METRO INDUSTRY (PAARDEN EILAND)

FROM TAXI RANK AT YSTERPLAAT RAILWAY STATION, RIGHT INTO PAARDEN EILAND, LEFT INTO NEPTUNE STREET, RIGHT INTO MARINE DRIVE, RIGHT INTO MILNER ROAD TO METRO INDUSTRY PAARDEN EILAND AND RETURN.

J05 YSTERPLAAT - KILLARNEY INTERCHANGE

FROM TAXI RANK AT YSTERPLAAT RAILWAY STATION, RIGHT INTO PAARDEN EILAND, RIGHT INTO SECTION ROAD, LEFT INTO KOEBERG ROAD VIA BROOKLYN, RUGBY, CAMBRIDGE ALONG KOEBERG ROAD TO KILLARNEY AND RETURN.

OP.1540045. (2) DECEMBER TITIKO ANDRIES TA ID NO 4410075468089. (3) DISTRICT: WYNBERG. POSTAL ADDRESS: 30 LEKOMA WAY, SETTLERS PLACE, LANGA, 7455. (4) NEW APPLICATION (PERMIT HOLDER). (5) 1 X 16 PASSENGERS. (6) THE CONVEYANCE OF TAXI PASSENGERS. (7) AUTHORITY:
473 KHAYELITSHA - SEA POINT

FROM TAXI RANK AT SITE C KHAYELITSHA, LEFT INTO LANSDOWNE ROAD TOWARDS MEW WAY, LEFT AT TRAFFIC SIGNAL AT MEW WAY, LEFT ONTO N2, PROCEED ALONG N2 WHICH BECOMES SETTLERS WAY, ALONG SETTLERS WAY, EASTERN BOULEVARD, INTO TABLE BAY BOULEVARD, RIGHT INTO WESTERN BOULEVARD, ALONG WESTERN BOULEVARD, LEFT INTO ASHSTEAD ROAD, RIGHT INTO MAIN ROAD TO REGENT STREET, RIGHT INTO QUEENS ROAD SEA POINT AND RETURN AS FOLLOWS: INTO REGENT STREET, INTO MAIN ROAD, ALONG MAIN ROAD WHICH BECOMES SOMERSET ROAD, LEFT INTO BUITENGRACHT STREET, RIGHT INTO HANS STRIJDOM AVE, LEFT INTO HEERENGRACHT, RIGHT INTO HERTZOG BOULEVARD, RIGHT INTO OSWALD PIROW STREET, RIGHT INTO TOP DECK CAPE TOWN RAILWAY STATION, LEFT INTO OSWALD PIROW STREET, RIGHT INTO EASTERN BOULEVARD, SETTLERS WAY, N2, MEW WAY, LANSDOWNE ROAD TO SITE C KHAYELITSHA, SUBJECT TO THE CONDITION THAT PASSENGERS ARE NOT PICKED UP IN SEA POINT AND SUBJECT TO THE CONDITION THAT PASSENGERS ARE ONLY PICKED UP AT TOP DECK CAPE TOWN RAILWAY STATION ON THE RETURN JOURNEY.
607 - KHAYELITSHA - CAPE TOWN

FROM TAXI RANK AT SITE C KHAYELITSHA, RIGHT INTO HOZA STREET, LEFT INTO LANSDOWNE ROAD TOWARDS MEW WAY, LEFT AT TRAFFIC SIGNAL AT MEW WAY, LEFT ONTO N2, PROCEED ALONG N2 WHICH BECOMES SETTLERS WAY, ALONG SETTLERS WAY, INTO EASTERN BOULEVARD, LEFT INTO OSWALD PIROW STREET, RIGHT INTO TOP DECK CAPE TOWN RAILWAY STATION CAPE TOWN AND RETURN ALONG THE SAME ROUTE.

D27 - KHAYELITSHA - SEA POINT

FROM TAXI RANK AT SITE C KHAYELITSHA, LEFT INTO LANSDOWNE ROAD, LEFT INTO MEW WAY, LEFT ONTO N2, PROCEED ALONG N2

WHICH BECOMES SETTLERS WAY, ALONG SETTLERS WAY, INTO EASTERN BOULEVARD, INTO TABLE BAY BOULEVARD, INTO BUITENGRACHT STREET, RIGHT INTO SOMERSET ROAD, ALONG MAIN ROAD, INTO REGENT STREET SEA POINT AND RETURN AS FOLLOWS: INTO REGENT STREET, INTO MAIN ROAD, INTO SOMERSET ROAD, LEFT INTO BUITENGRACHT STREET, RIGHT INTO HANS STRIJDOM AVE, LEFT INTO HEERENGRACHT ROAD, RIGHT INTO HERTZOG BOULEVARD, RIGHT INTO OSWALD PIROW STREET, RIGHT INTO TOP DECK CAPE TOWN RAILWAY STATION, CAPE TOWN, LEFT INTO OSWALD PIROW STREET, RIGHT INTO EASTERN BOULEVARD, INTO SETTLERS WAY, INTO MEW WAY, INTO LANSDOWNE ROAD TO TAXI RANK AT SITE C KHAYELITSHA SUBJECT TO THE FOLLOWING CONDITIONS: (1) THAT PASSENGERS ARE NOT PICKED UP IN SEA POINT; (2) SUBJECT TO THE CONDITION THAT PASSENGERS ARE ONLY PICKED UP AT TOP DECK CAPE TOWN CONDITION THAT NO PASSENGERS ARE SET DOWN OR PICKED UP ON WESTERN BOULEVARD AND RETURN THE SAME ROUTE.
KUWAIT - HARARE

FROM SITE C KUWAIT RANK, LEFT INTO SOLOMON TSHUKU STREET, LEFT INTO MAPHONGWANA AVENUE, RIGHT INTO LANSDOWNE ROAD, VIA LUZUKO AND DRIFTSAND OLD FAURE ROAD, BACK INTO LANSDOWNE ROAD, RIGHT INTO SPINE ROAD, LEFT INTO NTLAZANE ROAD, RIGHT INTO STEVE BIKO ROAD, LEFT INTO BUKWAYO ROAD, RIGHT INTO NCUMO ROAD, RIGHT INTO FUNZA STREET VIA KUYASA INTO WALTER SISULU ROAD, VIA MAKAYA OSCAR MPETHA, INTO TAMBO ROAD, INTO BATANDWA NDONDO ROAD TO HARARE AND RETURN VIA THE SAME ROUTE.
KUWAIT - MAKAYA

FROM SITE C KUWAIT RANK, LEFT INTO SOLOMON TSHUKU STREET, LEFT INTO MAPHONGWANA AVENUE, RIGHT INTO LANSDOWNE ROAD, VIA LUZUKO AND DRIFTSAND OLD FAURE BACK INTO LANSDOWNE ROAD, RIGHT INTO MEW WAY, LEFT INTO PAMA ROAD, RIGHT INTO KUSASA ROAD, INTO MAKABENI ROAD, LEFT INTO SPINE ROAD, INTO LWANDLE DRIVE, INTO ALBERTINA SISULU, INTO MONGEZI ROAD, INTO LAWULO, RIGHT TO LANSDOWNE INTO TUTU AVENUE, RIGHT INTO LANSDOWNE ROAD, LEFT INTO LINDELA ROAD TO MAKAZA AND RETURN VIA THE SAME ROUTE.
KUWAIT - MACASSAR

FROM SITE C KUWAIT RANK, RIGHT INTO SOLOMON TSHUKU STREET, LEFT INTO LANSDOWNE ROAD, RIGHT INTO MEW WAY, LEFT INTO PAMA ROAD, LEFT INTO BONGA DRIVE (M45), INTO SULANI DRIVE, INTO NYATHI AVENUE, INTO LANSDOWNE ROAD, RIGHT INTO FUKUTHA ROAD, INTO CEKECHA ROAD TO MACASSAR AND RETURN ALONG THE SAME ROUTE.

OP.1540136. (2) MILLER ALFRED EDGAR AE ID NO 4604105086081. (3) DISTRICT: BELLVILLE. POSTAL ADDRESS: 105 CHESTNUT WAY, BELHAR, 7490. (4) ADDITIONAL AUTHORITY, PERMIT NO. 506375/6 FROM MILLER ALFRED EDGAR AE (15 X PASSENGERS, DISTRICT: BELLVILLE). (5) 1 X 15 PASSENGERS. (6) THE CONVEYANCE OF OTHER. (7) AUTHORITY:
Permit No. 506375/6
EXISTING AUTHORITY:

1. TAXI PASSENGERS -

453 PAROW - DELFT

FROM TAXI RANK IN PAROW, RIGHT INTO CONNAUGHT ROAD, LEFT INTO FRANSIE VAN ZYL ROAD, RIGHT INTO DE LA REY ROAD, OVER MODDERDAM ROAD, INTO ARRUM DRIVE, OVER ERICA DRIVE, INTO CHESTNUT WAY, RIGHT INTO BELHAR DRIVE, RIGHT INTO HEERENGRACHT ROAD, RIGHT INTO BATAVIA ROAD, LEFT INTO BLOEMENDAL ROAD, RIGHT INTO BELHAR DRIVE, OVER STELLENBOSCH ARTERIAL ROAD, INTO DELFT MAIN ROAD, LEFT INTO VOORBRUG ROAD, LEFT INTO DELFT MAIN ROAD, LEFT INTO MANGO ROAD, TURN AROUND AT MOZART ROAD TERMINUS DELFT AND RETURN AS FOLLOWS: IN THE REVERSE UNTIL FRANSIE VAL ZYL ROAD, RIGHT INTO CONNAUGHT ROAD TO PAROW TAXI RANK PAROW SUBJECT TO THE FOLLOWING CONDITIONS: (A) THAT NO PASSENGERS ARE PICKED UP AT ANY OTHER TAXI RANK. (B) THE VEHICLE MUST BE REGISTERED IN THE NAME OF THE LICENCE HOLDER. (C) THE HOLDER OF THIS LICENCE IS PROHIBITED FROM ENTERING INTO ANY AGREEMENT WHEREBY ANOTHER PARTY IS PERMITTED TO UNDERTAKE ROAD TRANSPORTATION FOR OWN GAIN UNDER AUTHORITY OF THIS LICENCE. (D) THE COMPLETE ROUTE MUST BE TRAVERSED AND NOT ONLY A PORTION OF IT.

2. GEORGANISEERDE GROEPE -
VANAF PLEKKE BINNE 'N RADIUS VAN 30 KM VANAF PLEK VAN BESIGHEID GELEë TE 105 CHESNUT WEG, BELHAR NA PLEKKE BINNE DIE RSA EN TERUG NA DIE PLEK WAAR DIE GROEP IN DIE EERSTE INSTANSIE OPGELAAI IS:

ONDERWORPE AAN DIE UITDRUKLIKE VOORWAARDE DAT DIE VERVOER VAN SO 'N GROEP SLEGS ONDERNEEM MAG WORD INDIEN DIESELFDE GROEP AS 'N EENHEID DIE HEEN-EN TERUGRIES ONDERNEEM MET DIE UITSLUITLIKE GEMEENSKAPLIKE DOEL OM EEN OF MEER VAN DIE VOLGENDE BY TE WOON:

- (I) 'N TROUE;
- (II) 'N BEGRAFNIS;
- (III) 'N GODSDIENSTIGE BYEENKOMS;
- (IV) 'N SPORTBYEENKOMS, HETSY AS DEELNEMERS OF AS TOESKOUERS;
- (V) 'N PIEKNIK OF ENIGE ANDER SOORTGELYKE VORM VAN GEORGANISEERDE VERMAAK OF ONTSPANNING.

ADDITIONAL AUTHORITY:

TAXI PASSENGERS -
PAROW - DELFT

FROM TAXI RANK AT PAROW, LEFT INTO MARK STREET, LEFT INTO DE LA REY ROAD TO SHOPRITE PARK DROP OFF, STAND FOR TWENTY MINUTES TO PICK UP PASSENGERS BACK RIGHT INTO DE LA REY ROAD ACROSS MODDERDAM ROAD INTO AKKERBOOM DRIVE, LEFT INTO ERICE DRIVE INTO BELHAR DRIVE INTO DELFT MAIN ROAD, TURN AT MOZART ROAD AND RETURN ALONG THE SAME ROUTE.

OP.1540245. (2) DAVIDS FARIED MOGAMAT FM ID NO 6507025226018. (3) DISTRICT: CAPE TOWN. POSTAL ADDRESS: 44 UPPER MOUNTAIN ROAD, UNIVERSITY ESTATE, 7925. (4) NEW APPLICATION(PERMIT HOLDER). (5) 1 X 16 PASSENGERS. (6) THE CONVEYANCE OF TAXI PASSENGERS. (7) AUTHORITY: 144 KOEBERG STATION - MELKBOSSTRAND

FROM TAXI RANK AT KOEBERG RAILWAY STATION, INTO CAMP ROAD, RIGHT INTO BEACH ROAD, LEFT INTO KOEBERG ROAD, LEFT INTO SECTION ROAD, RIGHT INTO KINGS ROAD, ALONG KINGS ROAD, RIGHT INTO WEMYSS STREET, LEFT INTO KOEBERG ROAD, LEFT INTO BOUNDARY ROAD OR LOXTON ROAD OR RACE COURSE ROAD, RIGHT INTO OTTO DU PLESSIS ROAD, RIGHT INTO BLAAUWBERG ROAD, INTO SERVICE ROAD INTO MARINE CIRCLE, RIGHT INTO BEACH ROAD, INTO PERLEMOEN STREET, LEFT INTO WAVE STREET, INTO OTTO DU PLESSIS DRIVE, ALONG OTTO DU PLESSIS DRIVE TO MELKBOSSTRAND AND RETURN AS FOLLOWS: OTTO DU PLESSIS DRIVE, LEFT INTO BLAAUWBERG BOULEVARD, BAYSIDE CENTRE TABLE VIEW PICK-UP POINT, LEFT INTO RAATZ DRIVE, RIGHT INTO JANSSENS AVENUE, LEFT INTO BLAAUWBERG ROAD, ALONG BLAAUWBERG ROAD, RIGHT INTO KOEBERG ROAD, LEFT INTO FREEDOM ROAD, RETURN INTO KOEBERG ROAD, LEFT INTO TYGERHOF ROAD, RIGHT INTO DANIEL ROAD, INTO CHEPSTOWE ROAD, RIGHT INTO GANNET ROAD, LEFT INTO CLUCKMAN ROAD, LEFT INTO NAHUM ROAD, INTO WILLIAM MASON ROAD, LEFT INTO KOEBERG ROAD, ALONG KOEBERG ROAD, LEFT INTO PIET GROBLER ROAD, RIGHT INTO PRINCESS ALICE ROAD, LEFT INTO CLARENDON STREET OR LADY ANNE ROAD, LEFT INTO KOEBERG ROAD, RIGHT INTO CORONATION ROAD OR VOORTREKKER ROAD, LEFT INTO CAMP ROAD TO KOEBERG RAILWAY STATION.

OP.1540250. (2) DAVIDS FARIED MOGAMAT FM ID NO 6507025226018. (3) DISTRICT: CAPE TOWN. POSTAL ADDRESS: 44 UPPER MOUNTAIN ROAD, UNIVERSITY ESTATE, 7925. (4) NEW APPLICATION(PERMIT HOLDER). (5) 1 X 15 PASSENGERS. (6) THE CONVEYANCE OF TAXI PASSENGERS. (7) AUTHORITY: 144 KOEBERG STATION - MELKBOSSTRAND

FROM TAXI RANK AT KOEBERG RAILWAY STATION, INTO CAMP ROAD, RIGHT INTO BEACH ROAD, LEFT INTO KOEBERG ROAD, LEFT INTO SECTION ROAD, RIGHT INTO KINGS ROAD, ALONG KINGS ROAD, RIGHT INTO WEMYSS STREET, LEFT INTO KOEBERG ROAD, LEFT INTO BOUNDARY ROAD OR LOXTON ROAD OR RACE COURSE ROAD, RIGHT INTO OTTO DU PLESSIS ROAD, RIGHT INTO BLAAUWBERG ROAD, INTO SERVICE ROAD INTO MARINE CIRCLE, RIGHT INTO BEACH ROAD, INTO PERLEMOEN STREET, LEFT INTO WAVE STREET, INTO OTTO DU PLESSIS DRIVE, ALONG OTTO DU PLESSIS DRIVE TO MELKBOSSTRAND AND RETURN AS FOLLOWS: OTTO DU PLESSIS DRIVE, LEFT INTO BLAAUWBERG BOULEVARD, BAYSIDE CENTRE TABLE VIEW PICK-UP POINT, LEFT INTO RAATZ DRIVE, RIGHT INTO JANSSENS AVENUE, LEFT INTO BLAAUWBERG ROAD, ALONG BLAAUWBERG ROAD, RIGHT INTO KOEBERG ROAD, LEFT INTO FREEDOM ROAD, RETURN INTO KOEBERG ROAD, LEFT INTO TYGERHOF ROAD, RIGHT INTO DANIEL ROAD, INTO CHEPSTOWE ROAD, RIGHT INTO GANNET ROAD, LEFT INTO CLUCKMAN ROAD, LEFT INTO NAHUM ROAD, INTO WILLIAM MASON ROAD, LEFT INTO KOEBERG ROAD, ALONG KOEBERG ROAD, LEFT INTO PIET GROBLER ROAD, RIGHT INTO PRINCESS ALICE ROAD, LEFT INTO CLARENDON STREET OR LADY ANNE ROAD, LEFT INTO KOEBERG ROAD, RIGHT INTO CORONATION ROAD OR VOORTREKKER ROAD, LEFT INTO CAMP ROAD TO KOEBERG RAILWAY STATION.

OP.1540251. (2) DAVIDS FARIED MOGAMAT FM ID NO 6507025226018. (3) DISTRICT: GANYESA. POSTAL ADDRESS: 44 UPPER MOUNTAIN ROAD, UNIVERSITY ESTATE, 7925. (4) NEW APPLICATION(PERMIT HOLDER). (5) 1 X 15 PASSENGERS. (6) THE CONVEYANCE OF TAXI PASSENGERS. (7) AUTHORITY: G82 GOODWOOD STATION - TABLE VIEW

FROM GOODWOOD STATION, INTO FRITZROY ROAD, LEFT INTO VOORTREKKER ROAD,

RIGHT INTO N7 (VANGUARD DRIVE), LEFT AT BOSMANS DAM ROAD, RIGHT INTO MONTAGUE DRIVE, RIGHT INTO KOEBERG ROAD TO KILLARNEY INTERCHANGE AND THEN ONTO BLAAUWBERG ROAD, TOWARDS BLOUBERG, TABLE VIEW AND RETURN SUBJECT TO THE CONDITION THAT AT NO STAGE MAY MORE THAN FIVE (5) VEHICLES RANK AT THE FACILITY AT GOODWOOD STATION.

G83 GOODWOOD STATION - MONTAGUE GARDENS

FROM GOODWOOD STATION, RIGHT INTO FRITZROY ROAD, LEFT AT VOORTREKKER ROAD, RIGHT INTO N7 (VANGUARD DRIVE), LEFT AT BOSMANS DAM ROAD, RIGHT INTO KOEBERG ROAD, THEN RIGHT INTO FREEDOM ROAD, LEFT INTO MONTAGUE DRIVE, LEFT INTO RACECOURSE ROAD, THEN RIGHT INTO KOEBERG ROAD, RIGHT AT MONTAGUE DRIVE AND RETURN SUBJECT TO THE CONDITION THAT AT NO STAGE MAY MORE THAN 5 (FIVE) VEHICLES RANK AT THE FACILITY AT GOODWOOD STATION.

OP.1540263. (2) PHARO PAUL P ID NO 5208255160081. (3) DISTRICT: VREDENBURG. POSTAL ADDRESS: POSBUS 124, PATERNOSTER, 7381 C/O ST. VREDSAL TAXI ASSO POSBUS 1314, VREDENBURG, 7380. (4) ADDITIONAL AUTHORITY, PERMIT NO. 509800/5 FROM PHARO PAUL P (15 X PASSENGERS, DISTRICT: VREDENBURG). (5) 1 X 15 PASSENGERS. (6) THE CONVEYANCE OF OTHER. (7) AUTHORITY: Permit No. 509800/5
BESTAANDE MAGTIGING:

A. HUURMOTORPASSASIER EN HUL PERSOONLIKE BAGASIE -
C07 PATERNOSTER - VREDENBURG

VANAF TAXI STAANPLEK TE PATERNOSTER, REGS IN ST AUGUSTINESWEG, REGS OP GRONDPAD NA VREDENBURG, IN HOOFSTRAAT, REGS IN MARKSTRAAT, IN JACOB SADIESTRAAT NA TAXI STAANPLEK TE VREDENBURG EN TERUG OOR DIESELFDE ROETE.
957 VREDENBURG - CAPE TOWN

FROM TAXI RANK IN VREDENBURG, RIGHT INTO JACOB SADIE STREET LEFT INTO MARKET STREET, RIGHT INTO MAIN ROAD VREDENBURG, ALONG MAIN ROAD TO THE R27 INTERSECTION, RIGHT INTO THE R27, ALONG THE R27 (WEST COAST ROAD) WHICH BECOMES OTTO DU PLESSIS DRIVE, WHICH BECOMES MARINE DRIVE, LEFT INTO TABLE BAY BOULEVARD, LEFT INTO OSWALD PIROW ROAD, RIGHT INTO TOP DECK CAPE TOWN RAILWAY STATION AND RETURN ALONG THE SAME ROUTE.

C06 PATERNOSTER - SALDANHA STAAL

VANAF TAXI STAANPLEK TE PATERNOSTER, REGS IN ST AUGUSTINESWEG, REGS OP GRONDPAD NA VREDENBURG, IN HOOFSTRAAT, IN R45, REGS IN OREX PAD, IN R79, REGS IN AFDRAAI NA SALDANHA STAAL, NA SALDANHA STAAL EN TERUG OOR DIESELFDE ROETE.

ROETES IS ONDERWORPE AAN DIE VOLGENDE VOORWAARDES:

- (A) DAT GEEN PASSASIER EN ENIGE ANDER HUURMOTORSTAANPLEK OPGETEL MAG WORD NIE.
- (B) DIE VOERTUIG MOET IN DIE NAAM VAN DIE APPLIKANT GEREGISTREER WEES.
- (C) DIE HOUER VAN HIERDIE PERMIT WORD BELET OM 'N OOREENKOMS AAN TE GAAN WAARKRAGTENS ENIGE ANDER PARTY GEMAGTIG WORD OM VIR EIE GEWIN PADVERVOER TE ONDERNEEM Kragtens magtiging verleen deur hierdie permit.
- (D) DIE VOLLEDIGE ROETE MOET BEDRYF WORD EN NIE SLEGS 'N GEDEELTE VAN DIE ROETE NIE.

B. PERSONE WAT HULLESELF IN 'N GROEP GEORGANISEER HET, EN HUL PERSOONLIKE BESITTINGS -

VANAF PATERNOSTER NA PLEKKE GELEë BINNE 'N GEBIED MET 'N STRAAL VAN 130 KM VANAF DIE HOOFPOSKANTOOR, PATERNOSTER EN TERUG NA DIE PLEK WAAR DIE GROEP IN DIE EERSTE INSTANSIE OPGELAAT IS: ONDERWORPE AAN DIE UITDRUKLIKE VOORWAARDE DAT DIE VERVOER VAN SO 'N GROEP SLEGS ONDERNEEM MAG WORD INDIEN DIESELFDE GROEP AS 'N EENHEID DIE HEEN EN TERUGREIS ONDERNEEM MET DIE UITSLUITLIKE GEMEENSKAPLIKE DOEL OM EEN OF MEER VAN DIE VOLGENDE BY TE WOON: (i) 'N TROU; (ii) 'N BEGRAFNIS (iii) 'N GODSDIENSTIGE BYEENKOMS; (iv) 'N SPORTBYEENKOMS, HETSY AS DEELNEMERS OF AS TOESKOUERS; (v) 'N PIEKNIEK OF ENIGE ANDER SOORTGELYKE VORM VAN GEORGANISEERDE VERMAAK OF ONTSPANNING. C. MEMBERS OF ST AUGUSTINE'S PATERNOSTER AND PATERNOSTER SOCCER CLUB WHO HAVE ORGANISED THEMSELVES IN A PARTY AND THEIR PERSONAL EFFECTS - FROM PATERNOSTER TO PLACES SITUATED WITHIN AN AREA WITH A RADIUS OF 480 KM FROM THE GENERAL POST OFFICE, PATERNOSTER AND BACK TO THE PLACE WHERE THE PARTY WAS PICKED UP IN THE FIRST INSTANCE: SUBJECT TO THE EXPRESS CONDITION THAT THE CONVEYANCE OF SUCH A PARTY MAY ONLY BE UNDERTAKEN IF THE SAME PARTY UNDERTAKES THE FORWARD AND RETURN JOURNEYS AS A UNIT WITH THE SOLE MUTUAL PURPOSE OF ATTENDING ONE OR MORE OF THE FOLLOWING: A WEDDING; A FUNERAL; A RELIGIOUS GATHERING; A SPORTS MEETING, WHETHER AS

PARTICIPANTS OR AS SPECTATORS; A PICNIC OR ANY SIMILAR KIND OF ORGANISED ENTERTAINMENT OR RECREATION.

BYKOMENDE MAGTIGING:

PATERNOSTER - LAINGVILLE

VANAF TAXI STAANPLEK TE PATERNOSTER, REGS IN ST AUGUSTINEWEG, NA VREDENBURG IN HOOFSTRAAT, LINKS IN VELDRIFWEG TOT BY VELDRIFKRUISING, LINKS IN ST HELENWEG, REGS IN HOOFSTRAAT LAINGVILLE EN TERUG OP DIESELFDE ROETE.

OP.1540277. (2) MAQWAZIMA KUMKANI K ID NO 2905055256083. (3) DISTRICT: WORCESTER. POSTAL ADDRESS: MANDELA STREET 198, ZWELETEMBA, WORCESTER, 6850. (4) NEW APPLICATION(PERMIT HOLDER). (5) 1 X 15 PASSENGERS. (6) THE CONVEYANCE OF TAXI PASSENGERS. (7) AUTHORITY: A87 WORCESTER - BELLVILLE

VANAF TAXI STAANPLEK TE HOU AREA IN TULBAGHSTRAAT WORCESTER, IN TRAPPESTRAAT, REGS IN TRAPPESTRAAT, TOT BY N1 AANSLUITING, LINKS IN N1, LANGS N1 DEUR DIE TONNEL TOT BY BELLVILLE/ DURBANVILLE AFRIT, LINKS IN AFRIT, LINKS IN DURBANWEG, LANGS DURBANWEG, LINKS IN STASIEWEG TOT BY TAXI STAANPLEK IN BELLVILLE EN TERUG OOR DIESELFDE ROETE.

E82 WORCESTER - UMTATA

FROM TAXI RANK IN TULBAGH STREET WORCESTER, LEFT INTO TULBAGH STREET, RIGHT INTO BARING STREET, LEFT INTO KERK STREET, LEFT INTO RIEBEECK STREET, RIGHT ONTO N1, ALONG N1 TO BEAUFORT WEST, IN DONKIN STREET, RIGHT INTO VOORTREKKER STREET, INTO R61, ALONG R61 TO ABERDEEN, LEFT ONTO R57 TO GRAAFF REINET, INTO KOLLEGE STREET TO CHURCH STREET GRAAFF REINET, RIGHT TO CALEDON STREET, ALONG R57, THEN ALONG R61 TO CRADOCK, INTO MORTIMER STREET CRADOCK, ALONG R32 TO COOKHOUSE, BACK ALONG R32 TO CRADOCK, THEN ALONG R61 TO QUEENSTOWN, RIGHT INTO ROBERTSON ROAD, RIGHT INTO CALDERWOOD STREET TO TAXI RANK IN CALDERWOOD STREET QUEENSTOWN, RIGHT INTO CATHCART ROAD, ALONG R61 TO TAXI RANK IN UMTATA AND RETURN ALONG THE SAME ROUTE.

WORCESTER - BELLVILLE

WORCESTER, RIGHT N1, LAINGSBURG, BEAUFORT WEST, R61 TO ABERDEEN, N9 GRAAFF REINET, CRADOCK, TARKASTAD, QUEENSTOWN, R392, NQAMAKWA IN VAALBANK TAXI RANK AND RETURN.

WORCESTER - STERKSPRUIT

WORCESTER, N1, LAINGSBURG, LEEU GAMKA, BEAUFORT WEST, THREE SISTERS, RICHMOND, COLESBERG, R58, GARIEP DAM, VENTERSTAD, BURGERSDORP, ALIWAAL NORTH, R392, HERSCHEL STERKSPRUIT TAXI RANK AND BACK.

OP.1540786. (2) NUWE HOOP SENTRUM ID NO 0130334626. (3) DISTRICT: WORCESTER. POSTAL ADDRESS: PRIVAATSAK X3047, WORCESTER, 6849. (4) NEW APPLICATION(PERMIT HOLDER). (5) 1 X 62 PASSENGERS. (6) THE CONVEYANCE OF ORGANISED PARTIES. (7) AUTHORITY: VANAF WORCESTER NA PLEKKE GELEë BINNE DIE RSA EN TERUG NA DIE PLEK WAAR DIE GROEP IN DIE EERSTE INSTANSIE OPGELAAI IS: ONDERWORPE AAN DIE UITDRUKLIKE VOORWAARDE DAT DIE VERVOER VAN SO 'N GROEP SLEGS ONDERNEEM MAG WORD INDIEN DIESELFDE GROEP AS 'N EENHEID DIE HEEN- EN TERUGREIS ONDERNEEM MET DIE UITSLUITLIKE GEMEENSKAPLIKE DOEL OM EEN OF MEER VAN DIE VOLGENDE BY TE WOON:

- (I) 'N TROUE;
- (II) 'N BEGRAFNIS;
- (III) 'N GODSDIENSTIGE BYEENKOMS;
- (IV) 'N SPORTBYEENKOMS, HETSY AS DEELNEMERS OF AS TOESKOUERS;
- (V) 'N PIEKNIEK OF ENIGE ANDER SOORTGELYKE VORM VAN GEORGANISEERDE VERMAAK OF ONTSPANNING.

OP.1540787. (2) NUWE HOOP SENTRUM ID NO 0130334626. (3) DISTRICT: WORCESTER. POSTAL ADDRESS: PRIVAATSAK X3047, WORCESTER, 6849. (4) NEW APPLICATION(PERMIT HOLDER). (5) 1 X 25 PASSENGERS. (6) THE CONVEYANCE OF ORGANISED PARTIES. (7) AUTHORITY: GEORGANISEERDE GESELSKAPPE EN HUL PERSOONLIKE BESITTINGS - VANAF WORCESTER NA PLEKKE GELEë BINNE DIE RSA EN TERUG NA DIE PLEK WAAR DIE GROEP IN DIE EERSTE INSTANSIE OPGELAAI IS: ONDERWORPE AAN DIE UITDRUKLIKE VOORWAARDE DAT DIE VERVOER VAN SO 'N GROEP SLEGS ONDERNEEM MAG WORD INDIEN DIESELFDE GROEP AS 'N EENHEID DIE HEEN- EN TERUGREIS ONDERNEEM MET DIE UITSLUITLIKE GEMEENSKAPLIKE DOEL OM EEN OF MEER VAN DIE VOLGENDE BY TE WOON:

- (I) 'N TROUE;
- (II) 'N BEGRAFNIS;
- (III) 'N GODSDIENSTIGE BYEENKOMS;

- (IV) 'N SPORTBYEENKOMS, HETSY AS DEELNEMERS OF AS TOESKOUERS;
 (V) 'N PIEKNIK OF ENIGE ANDER SOORTGELYKE VORM VAN GEORGANISEERDE VERMAAK OF ONTSPANNING.

OP.1540802. (2) MOKOENA NTAYI DAVID ND ID NO 6801156125085. (3) DISTRICT: BELLVILLE. POSTAL ADDRESS: 15454 MATHAMBEKA STREET, BLOEKOMBOS, KRAAIFONTEIN, 7570 C/O BELLVILLE TAXI ASSO-CATA 24 VOLKSENTRUM, CROSS STR, BELLVILLE, 7530. (4) NEW APPLICATION(PERMIT HOLDER). (5) 1 X 23 PASSENGERS. (6) THE CONVEYANCE OF ORGANISED PARTIES. (7) AUTHORITY: FROM PICK UP POINTS WITHIN A RADIUS OF 25 KM SITUATED AT 15454 MATHAMBEKA STREET, BLOEKOMBOS KRAAIFONTEIN TO POINTS WITHIN THE REPUBLIC OF SOUTH AFRICA AND RETURN BACK TO WHERE THE PARTY WAS PICKED UP IN THE FIRST INSTANCE.

OP.1540917. (2) DANIELS BOYED MANUS BM ID NO 2702055197080. (3) DISTRICT: WYNBERG. POSTAL ADDRESS: 3A WALTON ROAD, RETREAT, 7945 C/O J J D TAXI ASSOCIATION 3A WALTON ROAD, RETREAT, 7945. (4) NEW APPLICATION(PERMIT HOLDER). (5) 1 X 15 PASSENGERS. (6) THE CONVEYANCE OF TAXI PASSENGERS. (7) AUTHORITY:
 1. FROM CORNER OP PETER CHARLES AND ELEVENTH AVENUE TAXI RANK, LEFT INTO CONCERT BOULEVARD, LEFT INTO PRINCE GEORGE DRIVE, ONTO THE M5, LEFT ONTO THE OFF RAMP, LEFT INTO OTTERY ROAD, OVER ROSMEAD ROBOTS, RIGHT INTO OTTERY ROAD, UNTILL WYNBERG STATION, EAST SIDE INTO BRISBAN ROAD, RIGHT INTO BROAD ROAD, LEFT INTO ROSMEAD AVENUE, INTO BELVEDERE ROAD, INTO MILNER ROAD, RIGHT INTO KLIPFONTEIN ROAD, TO RED CROSS HOSPITAL, THEN LEFT INTO KLIPFONTEIN ROAD, RIGHT ONTO M5, LEFT ONTO LIESBEECK PARKWAY ONTO N2, LEFT INTO ANZIO ROAD, LEFT AND THEN RIGHT ONTO N2, LEFT INTO HEERENGRACHT, LEFT INTO SIR LOWRY ROAD, M4, RIGHT ONTO STATION DECK AND RETURN AS FOLLOWS: ON THE SAME ROUTE FROM CORNER OF PETER CHARLES AND ELEVENTH AVENUE TAXI RANK, LEFT INTO CONCERT BOULEVARD, LEFT INTO PRINCE GEORGE DRIVE, ONTO THE M5, LEFT ONTO LIESBEECK PARKWAY, ONTO THE N2, ONTO MAIN ROAD M4, RIGHT ONTO MAIN ROAD, LEFT INTO ANZIO ROAD, LEFT AND RIGHT ONTO THE N2, LEFT INTO HEERENGRACHT, LEFT INTO SIR LOWRY ROAD M4, RIGHT ONTO STATION DECK, AND RETURN AS FOLLOWS: FROM STATION DECK, LEFT INTO SIR LOWRY ROAD, RIGHT ONTO N2, LEFT ONTO GROOTTE SCHUUR TURN OFF, ONTO BROWNING ROAD, RIGHT INTO MAIN ROAD M4, RIGHT INTO GROOTTE SCHUUR DRIVE, TILL BY GROOTTE SCHUUR BACK DOWN GROOTTE SCHUUR DRIVE, RIGHT INTO MAIN ROAD M4, LEFT ONTO N2. LEFT ONTO M5, INTO PRINCE GEORGE DRIVE, RIGHT INTO CONCERT BOULEVARD, RIGHT INTO PETER CHARLES AND ELEVENTH AVENUE TAXI RANK.
 2. FROM CORNER OF PETER CHARLES AND ELEVENTH AVENUE TAXI RANK, LEFT INTO CONCERT BOULEVARD, LEFT INTO PRINCE GEORGE DRIVE, ONTO THE M5, LEFT ONTO KLIPFONTEIN ROAD, INTO DURBAN ROAD TO MOWBRAY STATION EAST SIDE, BACK DOWN DURBAN ROAD, LEFT INTO LIESBEECK PARKWAY, LEFT INTO STATION ROAD, INTO GROOTTE SCHUUR DRIVE TILL BY GROOTTE SCHUUR, BACK DOWN GROOTTE SCHUUR DRIVE, RIGHT INTO FALMOUTH ROAD, RIGHT INTO ANZIO ROAD, LEFT AND THEN RIGHT ONTO N2, LEFT ONTO HEERENGRACHT, LEFT INTO SIR LOWRY ROAD, M4, RIGHT ONTO STATION DECK, AND RETURN AS FOLLOWS: FROM STATION DECK, LEFT INTO SIR LOWRY ROAD, RIGHT ONTO N2, LEFT ONTO SETTLERS WAY, LEFT INTO M5, INTO PRINCE GEORGE DRIVE, RIGHT INTO CONCERT BOULEVARD, RIGHT INTO PETER CHARLES TILL BY THE CORNER OF PETER CHARLES STREET AND ELEVENTH AVENUE TAXI RANK.
 3. FROM CORNER OF PETER CHARLES AND ELEVENTH AVENUE TAXI RANK, LEFT INTO CONCERT BOULEVARD, LEFT INTO PRINCE GEORGE DRIVE, ONTO THE M5, LEFT ONTO LIESBEECK PARKWAY, ONTO N2, LEFT ON HEERENGRACHT, ONTO HERTZOG BOULEVARD, LEFT INTO ADDERLEY STREET, LEFT INTO STRAND STREET, LEFT ONTO N2 AND RETURN AS FOLLOWS ON THE SAME ROUTE.

OP.1540918. (2) BOOYSEN EMMERENTIA SABRENA DONICIA ESD ID NO 7112160206088. (3) DISTRICT: WYNBERG. POSTAL ADDRESS: 60 KLEINBEGIN, LE ROUX AVENUE, GRASSY PARK, 7945 C/O J J D TAXI ASSOCIATION 3A WALTON ROAD, RETREAT, 7945. (4) NEW APPLICATION(PERMIT HOLDER). (5) 1 X 15 PASSENGERS. (6) THE CONVEYANCE OF TAXI PASSENGERS. (7) AUTHORITY:
 1. FROM CORNER OP PETER CHARLES AND ELEVENTH AVENUE TAXI RANK, LEFT INTO CONCERT BOULEVARD, LEFT INTO PRINCE GEORGE DRIVE, ONTO THE M5, LEFT ONTO THE OFF RAMP, LEFT INTO OTTERY ROAD, OVER ROSMEAD ROBOTS, RIGHT INTO OTTERY ROAD, UNTILL WYNBERG STATION, EAST SIDE INTO BRISBAN ROAD, RIGHT INTO BROAD ROAD, LEFT INTO ROSMEAD AVENUE, INTO BELVEDERE ROAD, INTO MILNER ROAD, RIGHT INTO KLIPFONTEIN ROAD, TO RED CROSS HOSPITAL, THEN LEFT INTO KLIPFONTEIN ROAD, RIGHT ONTO M5, LEFT ONTO LIESBEECK PARKWAY ONTO N2, LEFT INTO ANZIO ROAD, LEFT AND THEN RIGHT ONTO N2, LEFT INTO HEERENGRACHT, LEFT INTO SIR LOWRY ROAD, M4, RIGHT ONTO STATION DECK AND RETURN AS FOLLOWS: ON THE SAME ROUTE FROM CORNER OF PETER CHARLES AND ELEVENTH AVENUE TAXI RANK, LEFT INTO CONCERT BOULEVARD, LEFT INTO PRINCE GEORGE DRIVE, ONTO THE M5, LEFT ONTO LIESBEECK PARKWAY, ONTO THE N2, ONTO MAIN ROAD M4, RIGHT ONTO MAIN ROAD, LEFT INTO ANZIO ROAD, LEFT AND RIGHT ONTO THE N2, LEFT INTO HEERENGRACHT, LEFT INTO SIR LOWRY ROAD M4, RIGHT ONTO STATION DECK, AND RETURN AS FOLLOWS: FROM STATION DECK, LEFT INTO SIR LOWRY ROAD, RIGHT ONTO N2, LEFT ONTO GROOTTE SCHUUR TURN OFF, ONTO BROWNING ROAD, RIGHT INTO MAIN

ROAD M4, RIGHT INTO GROOTTE SCHUUR DRIVE, TILL BY GROOTTE SCHUUR BACK DOWN GROOTTE SCHUUR DRIVE, RIGHT INTO MAIN ROAD M4, LEFT ONTO N2. LEFT ONTO M5, INTO PRINCE GEORGE DRIVE, RIGHT INTO CONCERT BOULEVARD, RIGHT INTO PETER CHARLES AND ELEVENTH AVENUE TAXI RANK.

2. FROM CORNER OF PETER CHARLES AND ELEVENTH AVENUE TAXI RANK, LEFT INTO CONCERT BOULEVARD, LEFT INTO PRINCE GEORGE DRIVE, ONTO THE M5, LEFT ONTO KLIPFONTEIN ROAD, INTO DURBAN ROAD TO MOWBRAY STATION EAST SIDE, BACK DOWN DURBAN ROAD, LEFT INTO LIESBEECK PARKWAY, LEFT INTO STATION ROAD, INTO GROOTTE SCHUUR DRIVE TILL BY GROOTTE SCHUUR, BACK DOWN GROOTTE SCHUUR DRIVE, RIGHT INTO FALMOUTH ROAD, RIGHT INTO ANZIO ROAD, LEFT AND THEN RIGHT ONTO N2, LEFT ONTO HEERENGRACHT, LEFT INTO SIR LOWRY ROAD, M4, RIGHT ONTO STATION DECK, AND RETURN AS FOLLOWS: FROM STATION DECK, LEFT INTO SIR LOWRY ROAD, RIGHT ONTO N2, LEFT ONTO SETTLERS WAY, LEFT INTO M5, INTO PRINCE GEORGE DRIVE, RIGHT INTO CONCERT BOULEVARD, RIGHT INTO PETER CHARLES TILL BY THE CORNER OF PETER CHARLES STREET AND ELEVENTH AVENUE TAXI RANK.

3. FROM CORNER OF PETER CHARLES AND ELEVENTH AVENUE TAXI RANK, LEFT INTO CONCERT BOULEVARD, LEFT INTO PRINCE GEORGE DRIVE, ONTO THE M5, LEFT ONTO LIESBEECK PARKWAY, ONTO N2, LEFT ON HEERENGRACHT, ONTO HERTZOG BOULEVARD, LEFT INTO ADDERLEY STREET, LEFT INTO STRAND STREET, LEFT ONTO N2 AND RETURN AS FOLLOWS ON THE SAME ROUTE.

OP.1540919. (2) ABRAHAMS ABDULLATIEF A ID NO 5112185057088. (3) DISTRICT: WYNBERG. POSTAL ADDRESS: 18 A LIME ROAD, PARKWOOD ESTATE, 7945 C/O J J D TAXI ASSOCIATION 3A WALTON ROAD, RETREAT, 7945. (4) NEW APPLICATION (PERMIT HOLDER). (5) 1 X 15 PASSENGERS. (6) THE CONVEYANCE OF TAXI PASSENGERS. (7) AUTHORITY:

1. FROM CORNER OF PETER CHARLES AND ELEVENTH AVENUE TAXI RANK, LEFT INTO CONCERT BOULEVARD, LEFT INTO PRINCE GEORGE DRIVE, ONTO THE M5, LEFT ONTO THE OFF RAMP, LEFT INTO OTTERY ROAD, OVER ROSMEAD ROBOTS, RIGHT INTO OTTERY ROAD, UNTILL WYNBERG STATION, EAST SIDE INTO BRISBAN ROAD, RIGHT INTO BROAD ROAD, LEFT INTO ROSMEAD AVENUE, INTO BELVEDERE ROAD, INTO MILNER ROAD, RIGHT INTO KLIPFONTEIN ROAD, TO RED CROSS HOSPITAL, THEN LEFT INTO KLIPFONTEIN ROAD, RIGHT ONTO M5, LEFT ONTO LIESBEECK PARKWAY ONTO N2, LEFT INTO ANZIO ROAD, LEFT AND THEN RIGHT ONTO N2, LEFT INTO HEERENGRACHT, LEFT INTO SIR LOWRY ROAD, M4, RIGHT ONTO STATION DECK AND RETURN AS FOLLOWS: ON THE SAME ROUTE FROM CORNER OF PETER CHARLES AND ELEVENTH AVENUE TAXI RANK, LEFT INTO CONCERT BOULEVARD, LEFT INTO PRINCE GEORGE DRIVE, ONTO THE M5, LEFT ONTO LIESBEECK PARKWAY, ONTO THE N2, ONTO MAIN ROAD M4, RIGHT ONTO MAIN ROAD, LEFT INTO ANZIO ROAD, LEFT AND RIGHT ONTO THE N2, LEFT INTO HEERENGRACHT, LEFT INTO SIR LOWRY ROAD M4, RIGHT ONTO STATION DECK, AND RETURN AS FOLLOWS: FROM STATION DECK, LEFT INTO SIR LOWRY ROAD, RIGHT ONTO N2, LEFT ONTO GROOTTE SCHUUR TURN OFF, ONTO BROWNING ROAD, RIGHT INTO MAIN ROAD M4, RIGHT INTO GROOTTE SCHUUR DRIVE, TILL BY GROOTTE SCHUUR BACK DOWN GROOTTE SCHUUR DRIVE, RIGHT INTO MAIN ROAD M4, LEFT ONTO N2. LEFT ONTO M5, INTO PRINCE GEORGE DRIVE, RIGHT INTO CONCERT BOULEVARD, RIGHT INTO PETER CHARLES AND ELEVENTH AVENUE TAXI RANK.

2. FROM CORNER OF PETER CHARLES AND ELEVENTH AVENUE TAXI RANK, LEFT INTO CONCERT BOULEVARD, LEFT INTO PRINCE GEORGE DRIVE, ONTO THE M5, LEFT ONTO KLIPFONTEIN ROAD, INTO DURBAN ROAD TO MOWBRAY STATION EAST SIDE, BACK DOWN DURBAN ROAD, LEFT INTO LIESBEECK PARKWAY, LEFT INTO STATION ROAD, INTO GROOTTE SCHUUR DRIVE TILL BY GROOTTE SCHUUR, BACK DOWN GROOTTE SCHUUR DRIVE, RIGHT INTO FALMOUTH ROAD, RIGHT INTO ANZIO ROAD, LEFT AND THEN RIGHT ONTO N2, LEFT ONTO HEERENGRACHT, LEFT INTO SIR LOWRY ROAD, M4, RIGHT ONTO STATION DECK, AND RETURN AS FOLLOWS: FROM STATION DECK, LEFT INTO SIR LOWRY ROAD, RIGHT ONTO N2, LEFT ONTO SETTLERS WAY, LEFT INTO M5, INTO PRINCE GEORGE DRIVE, RIGHT INTO CONCERT BOULEVARD, RIGHT INTO PETER CHARLES TILL BY THE CORNER OF PETER CHARLES STREET AND ELEVENTH AVENUE TAXI RANK.

3. FROM CORNER OF PETER CHARLES AND ELEVENTH AVENUE TAXI RANK, LEFT INTO CONCERT BOULEVARD, LEFT INTO PRINCE GEORGE DRIVE, ONTO THE M5, LEFT ONTO LIESBEECK PARKWAY, ONTO N2, LEFT ON HEERENGRACHT, ONTO HERTZOG BOULEVARD, LEFT INTO ADDERLEY STREET, LEFT INTO STRAND STREET, LEFT ONTO N2 AND RETURN AS FOLLOWS ON THE SAME ROUTE.

OP.1540920. (2) ABRAHAMSE ALTON MARK AM ID NO 7304045124087. (3) DISTRICT: WYNBERG. POSTAL ADDRESS: 1 SALEM ROAD, STEENBERG, 7945 C/O J J D TAXI ASSOCIATION 3A WALTON ROAD, RETREAT, 7945. (4) NEW APPLICATION. (5) 1 X 16 PASSENGERS. (6) THE CONVEYANCE OF TAXI PASSENGERS. (7) AUTHORITY:

1. FROM CORNER OF PETER CHARLES AND ELEVENTH AVENUE TAXI RANK, LEFT INTO CONCERT BOULEVARD, LEFT INTO PRINCE GEORGE DRIVE, ONTO THE M5, LEFT ONTO THE OFF RAMP, LEFT INTO OTTERY ROAD, OVER ROSMEAD ROBOTS, RIGHT INTO OTTERY ROAD, UNTILL WYNBERG STATION, EAST SIDE INTO BRISBAN ROAD, RIGHT INTO BROAD ROAD, LEFT INTO ROSMEAD AVENUE, INTO BELVEDERE ROAD, INTO MILNER ROAD, RIGHT INTO KLIPFONTEIN ROAD, TO RED CROSS HOSPITAL, THEN LEFT INTO KLIPFONTEIN ROAD, RIGHT ONTO M5, LEFT ONTO LIESBEECK PARKWAY ONTO N2, LEFT INTO ANZIO ROAD, LEFT AND THEN RIGHT ONTO N2, LEFT INTO HEERENGRACHT, LEFT INTO SIR LOWRY ROAD, M4, RIGHT ONTO STATION DECK AND RETURN AS FOLLOWS: ON THE SAME ROUTE FROM CORNER OF PETER CHARLES AND ELEVENTH AVENUE TAXI

RANK, LEFT INTO CONCERT BOULEVARD, LEFT INTO PRINCE GEORGE DRIVE, ONTO THE M5, LEFT ONTO LIESBEECK PARKWAY, ONTO THE N2, ONTO MAIN ROAD M4, RIGHT ONTO MAIN ROAD, LEFT INTO ANZIO ROAD, LEFT AND RIGHT ONTO THE N2, LEFT INTO HEERENGRACHT, LEFT INTO SIR LOWRY ROAD M4, RIGHT ONTO STATION DECK, AND RETURN AS FOLLOWS: FROM STATION DECK, LEFT INTO SIR LOWRY ROAD, RIGHT ONTO N2, LEFT ONTO GROOTTE SCHUUR TURN OFF, ONTO BROWNING ROAD, RIGHT INTO MAIN ROAD M4, RIGHT INTO GROOTTE SCHUUR DRIVE, TILL BY GROOTTE SCHUUR BACK DOWN GROOTTE SCHUUR DRIVE, RIGHT INTO MAIN ROAD M4, LEFT ONTO N2. LEFT ONTO M5, INTO PRINCE GEORGE DRIVE, RIGHT INTO CONCERT BOULEVARD, RIGHT INTO PETER CHARLES AND ELEVENTH AVENUE TAXI RANK.

2. FROM CORNER OF PETER CHARLES AND ELEVENTH AVENUE TAXI RANK, LEFT INTO CONCERT BOULEVARD, LEFT INTO PRINCE GEORGE DRIVE, ONTO THE M5, LEFT ONTO KLIPFONTEIN ROAD, INTO DURBAN ROAD TO MOWBRAY STATION EAST SIDE, BACK DOWN DURBAN ROAD, LEFT INTO LIESBEECK PARKWAY, LEFT INTO STATION ROAD, INTO GROOTTE SCHUUR DRIVE TILL BY GROOTTE SCHUUR, BACK DOWN GROOTTE SCHUUR DRIVE, RIGHT INTO FALMOUTH ROAD, RIGHT INTO ANZIO ROAD, LEFT AND THEN RIGHT ONTO N2, LEFT ONTO HEERENGRACHT, LEFT INTO SIR LOWRY ROAD, M4, RIGHT ONTO STATION DECK, AND RETURN AS FOLLOWS: FROM STATION DECK, LEFT INTO SIR LOWRY ROAD, RIGHT ONTO N2, LEFT ONTO SETTLERS WAY, LEFT INTO M5, INTO PRINCE GEORGE DRIVE, RIGHT INTO CONCERT BOULEVARD, RIGHT INTO PETER CHARLES TILL BY THE CORNER OF PETER CHARLES STREET AND ELEVENTH AVENUE TAXI RANK.

3. FROM CORNER OF PETER CHARLES AND ELEVENTH AVENUE TAXI RANK, LEFT INTO CONCERT BOULEVARD, LEFT INTO PRINCE GEORGE DRIVE, ONTO THE M5, LEFT ONTO LIESBEECK PARKWAY, ONTO N2, LEFT ON HEERENGRACHT, ONTO HERTZOG BOULEVARD, LEFT INTO ADDERLEY STREET, LEFT INTO STRAND STREET, LEFT ONTO N2 AND RETURN AS FOLLOWS ON THE SAME ROUTE.

OP.1540921. (2) APRIL HENDRIK CHARLES HC ID NO 5110225128083. (3) DISTRICT: WYNBERG. POSTAL ADDRESS: 23 BIRCH ROAD, GRASSY PARK, 7945 C/O J J D TAXI ASSOCIATION 3A WALTON ROAD, RETREAT, 7945. (4) NEW APPLICATION (PERMIT HOLDER). (5) 1 X 15 PASSENGERS. (6) THE CONVEYANCE OF TAXI PASSENGERS. (7) AUTHORITY:

1. FROM CORNER OF PETER CHARLES AND ELEVENTH AVENUE TAXI RANK, LEFT INTO CONCERT BOULEVARD, LEFT INTO PRINCE GEORGE DRIVE, ONTO THE M5, LEFT ONTO THE OFF RAMP, LEFT INTO OTTERY ROAD, OVER ROSMEAD ROBOTS, RIGHT INTO OTTERY ROAD, UNTILL WYNBERG STATION, EAST SIDE INTO BRISBAN ROAD, RIGHT INTO BROAD ROAD, LEFT INTO ROSMEAD AVENUE, INTO BELVEDERE ROAD, INTO MILNER ROAD, RIGHT INTO KLIPFONTEIN ROAD, TO RED CROSS HOSPITAL, THEN LEFT INTO KLIPFONTEIN ROAD, RIGHT ONTO M5, LEFT ONTO LIESBEECK PARKWAY ONTO N2, LEFT INTO ANZIO ROAD, LEFT AND THEN RIGHT ONTO N2, LEFT INTO HEERENGRACHT, LEFT INTO SIR LOWRY ROAD, M4, RIGHT ONTO STATION DECK AND RETURN AS FOLLOWS: ON THE SAME ROUTE FROM CORNER OF PETER CHARLES AND ELEVENTH AVENUE TAXI RANK, LEFT INTO CONCERT BOULEVARD, LEFT INTO PRINCE GEORGE DRIVE, ONTO THE M5, LEFT ONTO LIESBEECK PARKWAY, ONTO THE N2, ONTO MAIN ROAD M4, RIGHT ONTO MAIN ROAD, LEFT INTO ANZIO ROAD, LEFT AND RIGHT ONTO THE N2, LEFT INTO HEERENGRACHT, LEFT INTO SIR LOWRY ROAD M4, RIGHT ONTO STATION DECK, AND RETURN AS FOLLOWS: FROM STATION DECK, LEFT INTO SIR LOWRY ROAD, RIGHT ONTO N2, LEFT ONTO GROOTTE SCHUUR TURN OFF, ONTO BROWNING ROAD, RIGHT INTO MAIN ROAD M4, RIGHT INTO GROOTTE SCHUUR DRIVE, TILL BY GROOTTE SCHUUR BACK DOWN GROOTTE SCHUUR DRIVE, RIGHT INTO MAIN ROAD M4, LEFT ONTO N2. LEFT ONTO M5, INTO PRINCE GEORGE DRIVE, RIGHT INTO CONCERT BOULEVARD, RIGHT INTO PETER CHARLES AND ELEVENTH AVENUE TAXI RANK.

2. FROM CORNER OF PETER CHARLES AND ELEVENTH AVENUE TAXI RANK, LEFT INTO CONCERT BOULEVARD, LEFT INTO PRINCE GEORGE DRIVE, ONTO THE M5, LEFT ONTO KLIPFONTEIN ROAD, INTO DURBAN ROAD TO MOWBRAY STATION EAST SIDE, BACK DOWN DURBAN ROAD, LEFT INTO LIESBEECK PARKWAY, LEFT INTO STATION ROAD, INTO GROOTTE SCHUUR DRIVE TILL BY GROOTTE SCHUUR, BACK DOWN GROOTTE SCHUUR DRIVE, RIGHT INTO FALMOUTH ROAD, RIGHT INTO ANZIO ROAD, LEFT AND THEN RIGHT ONTO N2, LEFT ONTO HEERENGRACHT, LEFT INTO SIR LOWRY ROAD, M4, RIGHT ONTO STATION DECK, AND RETURN AS FOLLOWS: FROM STATION DECK, LEFT INTO SIR LOWRY ROAD, RIGHT ONTO N2, LEFT ONTO SETTLERS WAY, LEFT INTO M5, INTO PRINCE GEORGE DRIVE, RIGHT INTO CONCERT BOULEVARD, RIGHT INTO PETER CHARLES TILL BY THE CORNER OF PETER CHARLES STREET AND ELEVENTH AVENUE TAXI RANK.

3. FROM CORNER OF PETER CHARLES AND ELEVENTH AVENUE TAXI RANK, LEFT INTO CONCERT BOULEVARD, LEFT INTO PRINCE GEORGE DRIVE, ONTO THE M5, LEFT ONTO LIESBEECK PARKWAY, ONTO N2, LEFT ON HEERENGRACHT, ONTO HERTZOG BOULEVARD, LEFT INTO ADDERLEY STREET, LEFT INTO STRAND STREET, LEFT ONTO N2 AND RETURN AS FOLLOWS ON THE SAME ROUTE.

OP.1540922. (2) AUGUST ALBERT A ID NO 5806265086087. (3) DISTRICT: WYNBERG. POSTAL ADDRESS: 33 WALTON ROAD, RETREAT, 7945 C/O J J D TAXI ASSOCIATION 3A WALTON ROAD, RETREAT, 7945. (4) NEW APPLICATION. (5) 1 X 16 PASSENGERS. (6) THE CONVEYANCE OF TAXI PASSENGERS. (7) AUTHORITY:

1. FROM CORNER OF PETER CHARLES AND ELEVENTH AVENUE TAXI RANK, LEFT INTO CONCERT BOULEVARD, LEFT INTO PRINCE GEORGE DRIVE, ONTO THE M5, LEFT ONTO THE OFF RAMP, LEFT INTO OTTERY ROAD, OVER ROSMEAD ROBOTS, RIGHT INTO OTTERY ROAD, UNTILL WYNBERG STATION, EAST SIDE INTO BRISBAN ROAD, RIGHT INTO BROAD ROAD, LEFT INTO ROSMEAD AVENUE, INTO BELVEDERE ROAD, INTO MILNER ROAD,

RIGHT INTO KLIPFONTEIN ROAD, TO RED CROSS HOSPITAL, THEN LEFT INTO KLIPFONTEIN ROAD, RIGHT ONTO M5, LEFT ONTO LIESBEECK PARKWAY ONTO N2, LEFT INTO ANZIO ROAD, LEFT AND THEN RIGHT ONTO N2, LEFT INTO HEERENGRACHT, LEFT INTO SIR LOWRY ROAD, M4, RIGHT ONTO STATION DECK AND RETURN AS FOLLOWS: ON THE SAME ROUTE FROM CORNER OF PETER CHARLES AND ELEVENTH AVENUE TAXI RANK, LEFT INTO CONCERT BOULEVARD, LEFT INTO PRINCE GEORGE DRIVE, ONTO THE M5, LEFT ONTO LIESBEECK PARKWAY, ONTO THE N2, ONTO MAIN ROAD M4, RIGHT ONTO MAIN ROAD, LEFT INTO ANZIO ROAD, LEFT AND RIGHT ONTO THE N2, LEFT INTO HEERENGRACHT, LEFT INTO SIR LOWRY ROAD M4, RIGHT ONTO STATION DECK, AND RETURN AS FOLLOWS: FROM STATION DECK, LEFT INTO SIR LOWRY ROAD, RIGHT ONTO N2, LEFT ONTO GROOTTE SCHUUR TURN OFF, ONTO BROWNING ROAD, RIGHT INTO MAIN ROAD M4, RIGHT INTO GROOTTE SCHUUR DRIVE, TILL BY GROOTTE SCHUUR BACK DOWN GROOTTE SCHUUR DRIVE, RIGHT INTO MAIN ROAD M4, LEFT ONTO N2. LEFT ONTO M5, INTO PRINCE GEORGE DRIVE, RIGHT INTO CONCERT BOULEVARD, RIGHT INTO PETER CHARLES AND ELEVENTH AVENUE TAXI RANK.

2. FROM CORNER OF PETER CHARLES AND ELEVENTH AVENUE TAXI RANK, LEFT INTO CONCERT BOULEVARD, LEFT INTO PRINCE GEORGE DRIVE, ONTO THE M5, LEFT ONTO KLIPFONTEIN ROAD, INTO DURBAN ROAD TO MOWBRAY STATION EAST SIDE, BACK DOWN DURBAN ROAD, LEFT INTO LIESBEECK PARKWAY, LEFT INTO STATION ROAD, INTO GROOTTE SCHUUR DRIVE TILL BY GROOTTE SCHUUR, BACK DOWN GROOTTE SCHUUR DRIVE, RIGHT INTO FALMOUTH ROAD, RIGHT INTO ANZIO ROAD, LEFT AND THEN RIGHT ONTO N2, LEFT ONTO HEERENGRACHT, LEFT INTO SIR LOWRY ROAD, M4, RIGHT ONTO STATION DECK, AND RETURN AS FOLLOWS: FROM STATION DECK, LEFT INTO SIR LOWRY ROAD, RIGHT ONTO N2, LEFT ONTO SETTLERS WAY, LEFT INTO M5, INTO PRINCE GEORGE DRIVE, RIGHT INTO CONCERT BOULEVARD, RIGHT INTO PETER CHARLES TILL BY THE CORNER OF PETER CHARLES STREET AND ELEVENTH AVENUE TAXI RANK.

3. FROM CORNER OF PETER CHARLES AND ELEVENTH AVENUE TAXI RANK, LEFT INTO CONCERT BOULEVARD, LEFT INTO PRINCE GEORGE DRIVE, ONTO THE M5, LEFT ONTO LIESBEECK PARKWAY, ONTO N2, LEFT ON HEERENGRACHT, ONTO HERTZOG BOULEVARD, LEFT INTO ADDERLEY STREET, LEFT INTO STRAND STREET, LEFT ONTO N2 AND RETURN AS FOLLOWS ON THE SAME ROUTE.

OP.1540923. (2) DANIELS JACOBUS JOHANNES JJ ID NO 6512025201086. (3) DISTRICT: WYNBERG. POSTAL ADDRESS: 21 JAKKALSVLEI LAAN, BONTEHEUWEL, 7764 C/O J J D TAXI ASSOCIATION 3A WALTON ROAD, RETREAT, 7945. (4) NEW APPLICATION. (5) 1 X 15 PASSENGERS. (6) THE CONVEYANCE OF TAXI PASSENGERS. (7) AUTHORITY:

1. FROM CORNER OF PETER CHARLES AND ELEVENTH AVENUE TAXI RANK, LEFT INTO CONCERT BOULEVARD, LEFT INTO PRINCE GEORGE DRIVE, ONTO THE M5, LEFT ONTO THE OFF RAMP, LEFT INTO OTTERY ROAD, OVER ROSMEAD ROBOTS, RIGHT INTO OTTERY ROAD, UNTILL WYNBERG STATION, EAST SIDE INTO BRISBAN ROAD, RIGHT INTO BROAD ROAD, LEFT INTO ROSMEAD AVENUE, INTO BELVEDERE ROAD, INTO MILNER ROAD, RIGHT INTO KLIPFONTEIN ROAD, TO RED CROSS HOSPITAL, THEN LEFT INTO KLIPFONTEIN ROAD, RIGHT ONTO M5, LEFT ONTO LIESBEECK PARKWAY ONTO N2, LEFT INTO ANZIO ROAD, LEFT AND THEN RIGHT ONTO N2, LEFT INTO HEERENGRACHT, LEFT INTO SIR LOWRY ROAD, M4, RIGHT ONTO STATION DECK AND RETURN AS FOLLOWS: ON THE SAME ROUTE FROM CORNER OF PETER CHARLES AND ELEVENTH AVENUE TAXI RANK, LEFT INTO CONCERT BOULEVARD, LEFT INTO PRINCE GEORGE DRIVE, ONTO THE M5, LEFT ONTO LIESBEECK PARKWAY, ONTO THE N2, ONTO MAIN ROAD M4, RIGHT ONTO MAIN ROAD, LEFT INTO ANZIO ROAD, LEFT AND RIGHT ONTO THE N2, LEFT INTO HEERENGRACHT, LEFT INTO SIR LOWRY ROAD M4, RIGHT ONTO STATION DECK, AND RETURN AS FOLLOWS: FROM STATION DECK, LEFT INTO SIR LOWRY ROAD, RIGHT ONTO N2, LEFT ONTO GROOTTE SCHUUR TURN OFF, ONTO BROWNING ROAD, RIGHT INTO MAIN ROAD M4, RIGHT INTO GROOTTE SCHUUR DRIVE, TILL BY GROOTTE SCHUUR BACK DOWN GROOTTE SCHUUR DRIVE, RIGHT INTO MAIN ROAD M4, LEFT ONTO N2. LEFT ONTO M5, INTO PRINCE GEORGE DRIVE, RIGHT INTO CONCERT BOULEVARD, RIGHT INTO PETER CHARLES AND ELEVENTH AVENUE TAXI RANK.

2. FROM CORNER OF PETER CHARLES AND ELEVENTH AVENUE TAXI RANK, LEFT INTO CONCERT BOULEVARD, LEFT INTO PRINCE GEORGE DRIVE, ONTO THE M5, LEFT ONTO KLIPFONTEIN ROAD, INTO DURBAN ROAD TO MOWBRAY STATION EAST SIDE, BACK DOWN DURBAN ROAD, LEFT INTO LIESBEECK PARKWAY, LEFT INTO STATION ROAD, INTO GROOTTE SCHUUR DRIVE TILL BY GROOTTE SCHUUR, BACK DOWN GROOTTE SCHUUR DRIVE, RIGHT INTO FALMOUTH ROAD, RIGHT INTO ANZIO ROAD, LEFT AND THEN RIGHT ONTO N2, LEFT ONTO HEERENGRACHT, LEFT INTO SIR LOWRY ROAD, M4, RIGHT ONTO STATION DECK, AND RETURN AS FOLLOWS: FROM STATION DECK, LEFT INTO SIR LOWRY ROAD, RIGHT ONTO N2, LEFT ONTO SETTLERS WAY, LEFT INTO M5, INTO PRINCE GEORGE DRIVE, RIGHT INTO CONCERT BOULEVARD, RIGHT INTO PETER CHARLES TILL BY THE CORNER OF PETER CHARLES STREET AND ELEVENTH AVENUE TAXI RANK.

3. FROM CORNER OF PETER CHARLES AND ELEVENTH AVENUE TAXI RANK, LEFT INTO CONCERT BOULEVARD, LEFT INTO PRINCE GEORGE DRIVE, ONTO THE M5, LEFT ONTO LIESBEECK PARKWAY, ONTO N2, LEFT ON HEERENGRACHT, ONTO HERTZOG BOULEVARD, LEFT INTO ADDERLEY STREET, LEFT INTO STRAND STREET, LEFT ONTO N2 AND RETURN AS FOLLOWS ON THE SAME ROUTE.

OP.1540924. (2) DANIELS JACOBUS JOHANNES JJ ID NO 6512025201086. (3) DISTRICT: WYNBERG. POSTAL ADDRESS: 21 JAKKALSVLEI LAAN, BONTEHEUWEL, 7764 C/O J J D TAXI ASSOCIATION 3A WALTON ROAD, RETREAT, 7945. (4) NEW APPLICATION. (5) 1 X 15 PASSENGERS. (6) THE CONVEYANCE OF TAXI

PASSENGERS. (7) AUTHORITY:

1. FROM CORNER OF PETER CHARLES AND ELEVENTH AVENUE TAXI RANK, LEFT INTO CONCERT BOULEVARD, LEFT INTO PRINCE GEORGE DRIVE, ONTO THE M5, LEFT ONTO THE OFF RAMP, LEFT INTO OTTERY ROAD, OVER ROSMEAD ROBOTS, RIGHT INTO OTTERY ROAD, UNTILL WYNBERG STATION, EAST SIDE INTO BRISBAN ROAD, RIGHT INTO BROAD ROAD, LEFT INTO ROSMEAD AVENUE, INTO BELVEDERE ROAD, INTO MILNER ROAD, RIGHT INTO KLIPFONTEIN ROAD, TO RED CROSS HOSPITAL, THEN LEFT INTO KLIPFONTEIN ROAD, RIGHT ONTO M5, LEFT ONTO LIESBEECK PARKWAY ONTO N2, LEFT INTO ANZIO ROAD, LEFT AND THEN RIGHT ONTO N2, LEFT INTO HEERENGRACHT, LEFT INTO SIR LOWRY ROAD, M4, RIGHT ONTO STATION DECK AND RETURN AS FOLLOWS: ON THE SAME ROUTE FROM CORNER OF PETER CHARLES AND ELEVENTH AVENUE TAXI RANK, LEFT INTO CONCERT BOULEVARD, LEFT INTO PRINCE GEORGE DRIVE, ONTO THE M5, LEFT ONTO LIESBEECK PARKWAY, ONTO THE N2, ONTO MAIN ROAD M4, RIGHT ONTO MAIN ROAD, LEFT INTO ANZIO ROAD, LEFT AND RIGHT ONTO THE N2, LEFT INTO HEERENGRACHT, LEFT INTO SIR LOWRY ROAD M4, RIGHT ONTO STATION DECK, AND RETURN AS FOLLOWS: FROM STATION DECK, LEFT INTO SIR LOWRY ROAD, RIGHT ONTO N2, LEFT ONTO GROOTTE SCHUUR TURN OFF, ONTO BROWNING ROAD, RIGHT INTO MAIN ROAD M4, RIGHT INTO GROOTTE SCHUUR DRIVE, TILL BY GROOTTE SCHUUR BACK DOWN GROOTTE SCHUUR DRIVE, RIGHT INTO MAIN ROAD M4, LEFT ONTO N2. LEFT ONTO M5, INTO PRINCE GEORGE DRIVE, RIGHT INTO CONCERT BOULEVARD, RIGHT INTO PETER CHARLES AND ELEVENTH AVENUE TAXI RANK.

2. FROM CORNER OF PETER CHARLES AND ELEVENTH AVENUE TAXI RANK, LEFT INTO CONCERT BOULEVARD, LEFT INTO PRINCE GEORGE DRIVE, ONTO THE M5, LEFT ONTO KLIPFONTEIN ROAD, INTO DURBAN ROAD TO MOWBRAY STATION EAST SIDE, BACK DOWN DURBAN ROAD, LEFT INTO LIESBEECK PARKWAY, LEFT INTO STATION ROAD, INTO GROOTTE SCHUUR DRIVE TILL BY GROOTTE SCHUUR, BACK DOWN GROOTTE SCHUUR DRIVE, RIGHT INTO FALMOUTH ROAD, RIGHT INTO ANZIO ROAD, LEFT AND THEN RIGHT ONTO N2, LEFT ONTO HEERENGRACHT, LEFT INTO SIR LOWRY ROAD, M4, RIGHT ONTO STATION DECK, AND RETURN AS FOLLOWS: FROM STATION DECK, LEFT INTO SIR LOWRY ROAD, RIGHT ONTO N2, LEFT ONTO SETTLERS WAY, LEFT INTO M5, INTO PRINCE GEORGE DRIVE, RIGHT INTO CONCERT BOULEVARD, RIGHT INTO PETER CHARLES TILL BY THE CORNER OF PETER CHARLES STREET AND ELEVENTH AVENUE TAXI RANK.

3. FROM CORNER OF PETER CHARLES AND ELEVENTH AVENUE TAXI RANK, LEFT INTO CONCERT BOULEVARD, LEFT INTO PRINCE GEORGE DRIVE, ONTO THE M5, LEFT ONTO LIESBEECK PARKWAY, ONTO N2, LEFT ON HEERENGRACHT, ONTO HERTZOG BOULEVARD, LEFT INTO ADDERLEY STREET, LEFT INTO STRAND STREET, LEFT ONTO N2 AND RETURN AS FOLLOWS ON THE SAME ROUTE.

OP.1540925. (2) DANIELS JACOBUS JOHANNES JJ ID NO 6512025201086. (3) DISTRICT: WYNBERG. POSTAL ADDRESS: 21 JAKKALSVLEI LAAN, BONTEHEUWEL, 7764 C/O J J D TAXI ASSOCIATION 3A WALTON ROAD, RETREAT, 7945. (4) NEW APPLICATION. (5) 1 X 15 PASSENGERS. (6) THE CONVEYANCE OF TAXI PASSENGERS. (7) AUTHORITY:

1. FROM CORNER OF PETER CHARLES AND ELEVENTH AVENUE TAXI RANK, LEFT INTO CONCERT BOULEVARD, LEFT INTO PRINCE GEORGE DRIVE, ONTO THE M5, LEFT ONTO THE OFF RAMP, LEFT INTO OTTERY ROAD, OVER ROSMEAD ROBOTS, RIGHT INTO OTTERY ROAD, UNTILL WYNBERG STATION, EAST SIDE INTO BRISBAN ROAD, RIGHT INTO BROAD ROAD, LEFT INTO ROSMEAD AVENUE, INTO BELVEDERE ROAD, INTO MILNER ROAD, RIGHT INTO KLIPFONTEIN ROAD, TO RED CROSS HOSPITAL, THEN LEFT INTO KLIPFONTEIN ROAD, RIGHT ONTO M5, LEFT ONTO LIESBEECK PARKWAY ONTO N2, LEFT INTO ANZIO ROAD, LEFT AND THEN RIGHT ONTO N2, LEFT INTO HEERENGRACHT, LEFT INTO SIR LOWRY ROAD, M4, RIGHT ONTO STATION DECK AND RETURN AS FOLLOWS: ON THE SAME ROUTE FROM CORNER OF PETER CHARLES AND ELEVENTH AVENUE TAXI RANK, LEFT INTO CONCERT BOULEVARD, LEFT INTO PRINCE GEORGE DRIVE, ONTO THE M5, LEFT ONTO LIESBEECK PARKWAY, ONTO THE N2, ONTO MAIN ROAD M4, RIGHT ONTO MAIN ROAD, LEFT INTO ANZIO ROAD, LEFT AND RIGHT ONTO THE N2, LEFT INTO HEERENGRACHT, LEFT INTO SIR LOWRY ROAD M4, RIGHT ONTO STATION DECK, AND RETURN AS FOLLOWS: FROM STATION DECK, LEFT INTO SIR LOWRY ROAD, RIGHT ONTO N2, LEFT ONTO GROOTTE SCHUUR TURN OFF, ONTO BROWNING ROAD, RIGHT INTO MAIN ROAD M4, RIGHT INTO GROOTTE SCHUUR DRIVE, TILL BY GROOTTE SCHUUR BACK DOWN GROOTTE SCHUUR DRIVE, RIGHT INTO MAIN ROAD M4, LEFT ONTO N2. LEFT ONTO M5, INTO PRINCE GEORGE DRIVE, RIGHT INTO CONCERT BOULEVARD, RIGHT INTO PETER CHARLES AND ELEVENTH AVENUE TAXI RANK.

2. FROM CORNER OF PETER CHARLES AND ELEVENTH AVENUE TAXI RANK, LEFT INTO CONCERT BOULEVARD, LEFT INTO PRINCE GEORGE DRIVE, ONTO THE M5, LEFT ONTO KLIPFONTEIN ROAD, INTO DURBAN ROAD TO MOWBRAY STATION EAST SIDE, BACK DOWN DURBAN ROAD, LEFT INTO LIESBEECK PARKWAY, LEFT INTO STATION ROAD, INTO GROOTTE SCHUUR DRIVE TILL BY GROOTTE SCHUUR, BACK DOWN GROOTTE SCHUUR DRIVE, RIGHT INTO FALMOUTH ROAD, RIGHT INTO ANZIO ROAD, LEFT AND THEN RIGHT ONTO N2, LEFT ONTO HEERENGRACHT, LEFT INTO SIR LOWRY ROAD, M4, RIGHT ONTO STATION DECK, AND RETURN AS FOLLOWS: FROM STATION DECK, LEFT INTO SIR LOWRY ROAD, RIGHT ONTO N2, LEFT ONTO SETTLERS WAY, LEFT INTO M5, INTO PRINCE GEORGE DRIVE, RIGHT INTO CONCERT BOULEVARD, RIGHT INTO PETER CHARLES TILL BY THE CORNER OF PETER CHARLES STREET AND ELEVENTH AVENUE TAXI RANK.

OP.1540926. (2) DANIELS BOYED MANUS BM ID NO 2702055197080. (3) DISTRICT: WYNBERG. POSTAL ADDRESS: 3A WALTON ROAD, RETREAT, 7945 C/O J J D TAXI ASSOCIATION 3A WALTON ROAD, RETREAT, 7945. (4) NEW

APPLICATION(PERMIT HOLDER). (5) 1 X 15 PASSENGERS. (6) THE CONVEYANCE OF TAXI PASSENGERS. (7) AUTHORITY:

1. FROM CORNER OF PETER CHARLES AND ELEVENTH AVENUE TAXI RANK, LEFT INTO CONCERT BOULEVARD, LEFT INTO PRINCE GEORGE DRIVE, ONTO THE M5, LEFT ONTO THE OFF RAMP, LEFT INTO OTTERY ROAD, OVER ROSMEAD ROBOTS, RIGHT INTO OTTERY ROAD, UNTILL WYNBERG STATION, EAST SIDE INTO BRISBAN ROAD, RIGHT INTO BROAD ROAD, LEFT INTO ROSMEAD AVENUE, INTO BELVEDERE ROAD, INTO MILNER ROAD, RIGHT INTO KLIPFONTEIN ROAD, TO RED CROSS HOSPITAL, THEN LEFT INTO KLIPFONTEIN ROAD, RIGHT ONTO M5, LEFT ONTO LIESBEECK PARKWAY ONTO N2, LEFT INTO ANZIO ROAD, LEFT AND THEN RIGHT ONTO N2, LEFT INTO HEERENGRACHT, LEFT INTO SIR LOWRY ROAD, M4, RIGHT ONTO STATION DECK AND RETURN AS FOLLOWS: ON THE SAME ROUTE FROM CORNER OF PETER CHARLES AND ELEVENTH AVENUE TAXI RANK, LEFT INTO CONCERT BOULEVARD, LEFT INTO PRINCE GEORGE DRIVE, ONTO THE M5, LEFT ONTO LIESBEECK PARKWAY, ONTO THE N2, ONTO MAIN ROAD M4, RIGHT ONTO MAIN ROAD, LEFT INTO ANZIO ROAD, LEFT AND RIGHT ONTO THE N2, LEFT INTO HEERENGRACHT, LEFT INTO SIR LOWRY ROAD M4, RIGHT ONTO STATION DECK, AND RETURN AS FOLLOWS: FROM STATION DECK, LEFT INTO SIR LOWRY ROAD, RIGHT ONTO N2, LEFT ONTO GROOTTE SCHUUR TURN OFF, ONTO BROWNING ROAD, RIGHT INTO MAIN ROAD M4, RIGHT INTO GROOTTE SCHUUR DRIVE, TILL BY GROOTTE SCHUUR BACK DOWN GROOTTE SCHUUR DRIVE, RIGHT INTO MAIN ROAD M4, LEFT ONTO N2. LEFT ONTO M5, INTO PRINCE GEORGE DRIVE, RIGHT INTO CONCERT BOULEVARD, RIGHT INTO PETER CHARLES AND ELEVENTH AVENUE TAXI RANK.

2. FROM CORNER OF PETER CHARLES AND ELEVENTH AVENUE TAXI RANK, LEFT INTO CONCERT BOULEVARD, LEFT INTO PRINCE GEORGE DRIVE, ONTO THE M5, LEFT ONTO KLIPFONTEIN ROAD, INTO DURBAN ROAD TO MOWBRAY STATION EAST SIDE, BACK DOWN DURBAN ROAD, LEFT INTO LIESBEECK PARKWAY, LEFT INTO STATION ROAD, INTO GROOTTE SCHUUR DRIVE TILL BY GROOTTE SCHUUR, BACK DOWN GROOTTE SCHUUR DRIVE, RIGHT INTO FALMOUTH ROAD, RIGHT INTO ANZIO ROAD, LEFT AND THEN RIGHT ONTO N2, LEFT ONTO HEERENGRACHT, LEFT INTO SIR LOWRY ROAD, M4, RIGHT ONTO STATION DECK, AND RETURN AS FOLLOWS: FROM STATION DECK, LEFT INTO SIR LOWRY ROAD, RIGHT ONTO N2, LEFT ONTO SETTLERS WAY, LEFT INTO M5, INTO PRINCE GEORGE DRIVE, RIGHT INTO CONCERT BOULEVARD, RIGHT INTO PETER CHARLES TILL BY THE CORNER OF PETER CHARLES STREET AND ELEVENTH AVENUE TAXI RANK.

3. FROM CORNER OF PETER CHARLES AND ELEVENTH AVENUE TAXI RANK, LEFT INTO CONCERT BOULEVARD, LEFT INTO PRINCE GEORGE DRIVE, ONTO THE M5, LEFT ONTO LIESBEECK PARKWAY, ONTO N2, LEFT ON HEERENGRACHT, ONTO HERTZOG BOULEVARD, LEFT INTO ADDERLEY STREET, LEFT INTO STRAND STREET, LEFT ONTO N2 AND RETURN AS FOLLOWS ON THE SAME ROUTE.

OP.1540927. (2) DANIELS JACOBUS JOHANNES JJ ID NO 6512025201086. (3) DISTRICT: WYNBERG. POSTAL ADDRESS: 21 JAKKALSVLEI LAAN, BONTEHEUWEL, 7764 C/O J J D TAXI ASSOCIATION 3A WALTON ROAD, RETREAT, 7945. (4) NEW APPLICATION. (5) 1 X 15 PASSENGERS. (6) THE CONVEYANCE OF TAXI PASSENGERS. (7) AUTHORITY:

1. FROM CORNER OF PETER CHARLES AND ELEVENTH AVENUE TAXI RANK, LEFT INTO CONCERT BOULEVARD, LEFT INTO PRINCE GEORGE DRIVE, ONTO THE M5, LEFT ONTO THE OFF RAMP, LEFT INTO OTTERY ROAD, OVER ROSMEAD ROBOTS, RIGHT INTO OTTERY ROAD, UNTILL WYNBERG STATION, EAST SIDE INTO BRISBAN ROAD, RIGHT INTO BROAD ROAD, LEFT INTO ROSMEAD AVENUE, INTO BELVEDERE ROAD, INTO MILNER ROAD, RIGHT INTO KLIPFONTEIN ROAD, TO RED CROSS HOSPITAL, THEN LEFT INTO KLIPFONTEIN ROAD, RIGHT ONTO M5, LEFT ONTO LIESBEECK PARKWAY ONTO N2, LEFT INTO ANZIO ROAD, LEFT AND THEN RIGHT ONTO N2, LEFT INTO HEERENGRACHT, LEFT INTO SIR LOWRY ROAD, M4, RIGHT ONTO STATION DECK AND RETURN AS FOLLOWS: ON THE SAME ROUTE FROM CORNER OF PETER CHARLES AND ELEVENTH AVENUE TAXI RANK, LEFT INTO CONCERT BOULEVARD, LEFT INTO PRINCE GEORGE DRIVE, ONTO THE M5, LEFT ONTO LIESBEECK PARKWAY, ONTO THE N2, ONTO MAIN ROAD M4, RIGHT ONTO MAIN ROAD, LEFT INTO ANZIO ROAD, LEFT AND RIGHT ONTO THE N2, LEFT INTO HEERENGRACHT, LEFT INTO SIR LOWRY ROAD M4, RIGHT ONTO STATION DECK, AND RETURN AS FOLLOWS: FROM STATION DECK, LEFT INTO SIR LOWRY ROAD, RIGHT ONTO N2, LEFT ONTO GROOTTE SCHUUR TURN OFF, ONTO BROWNING ROAD, RIGHT INTO MAIN ROAD M4, RIGHT INTO GROOTTE SCHUUR DRIVE, TILL BY GROOTTE SCHUUR BACK DOWN GROOTTE SCHUUR DRIVE, RIGHT INTO MAIN ROAD M4, LEFT ONTO N2. LEFT ONTO M5, INTO PRINCE GEORGE DRIVE, RIGHT INTO CONCERT BOULEVARD, RIGHT INTO PETER CHARLES AND ELEVENTH AVENUE TAXI RANK.

2. FROM CORNER OF PETER CHARLES AND ELEVENTH AVENUE TAXI RANK, LEFT INTO CONCERT BOULEVARD, LEFT INTO PRINCE GEORGE DRIVE, ONTO THE M5, LEFT ONTO KLIPFONTEIN ROAD, INTO DURBAN ROAD TO MOWBRAY STATION EAST SIDE, BACK DOWN DURBAN ROAD, LEFT INTO LIESBEECK PARKWAY, LEFT INTO STATION ROAD, INTO GROOTTE SCHUUR DRIVE TILL BY GROOTTE SCHUUR, BACK DOWN GROOTTE SCHUUR DRIVE, RIGHT INTO FALMOUTH ROAD, RIGHT INTO ANZIO ROAD, LEFT AND THEN RIGHT ONTO N2, LEFT ONTO HEERENGRACHT, LEFT INTO SIR LOWRY ROAD, M4, RIGHT ONTO STATION DECK, AND RETURN AS FOLLOWS: FROM STATION DECK, LEFT INTO SIR LOWRY ROAD, RIGHT ONTO N2, LEFT ONTO SETTLERS WAY, LEFT INTO M5, INTO PRINCE GEORGE DRIVE, RIGHT INTO CONCERT BOULEVARD, RIGHT INTO PETER CHARLES TILL BY THE CORNER OF PETER CHARLES STREET AND ELEVENTH AVENUE TAXI RANK.

3. FROM CORNER OF PETER CHARLES AND ELEVENTH AVENUE TAXI RANK, LEFT INTO CONCERT BOULEVARD, LEFT INTO PRINCE GEORGE DRIVE, ONTO THE M5, LEFT ONTO LIESBEECK PARKWAY, ONTO N2, LEFT ON HEERENGRACHT, ONTO HERTZOG BOULEVARD,

LEFT INTO ADDERLEY STREET, LEFT INTO STRAND STREET, LEFT ONTO N2 AND RETURN AS FOLLOWS ON THE SAME ROUTE.

OP.1540928. (2) DANIELS DONAVAN D ID NO 7601175153087. (3) DISTRICT: WYNBERG. POSTAL ADDRESS: 52 KOMOLLOS STREET, CAFDA, RETREAT, 7945 C/O J J D TAXI ASSOCIATION 3A WALTON ROAD, RETREAT, 7945. (4) NEW APPLICATION(PERMIT HOLDER). (5) 1 X 15 PASSENGERS. (6) THE CONVEYANCE OF TAXI PASSENGERS. (7) AUTHORITY:

1. FROM CORNER OF PETER CHARLES AND ELEVENTH AVENUE TAXI RANK, LEFT INTO CONCERT BOULEVARD, LEFT INTO PRINCE GEORGE DRIVE, ONTO THE M5, LEFT ONTO THE OFF RAMP, LEFT INTO OTTERY ROAD, OVER ROSMEAD ROBOTS, RIGHT INTO OTTERY ROAD, UNTILL WYNBERG STATION, EAST SIDE INTO BRISBAN ROAD, RIGHT INTO BROAD ROAD, LEFT INTO ROSMEAD AVENUE, INTO BELVEDERE ROAD, INTO MILNER ROAD, RIGHT INTO KLIPFONTEIN ROAD, TO RED CROSS HOSPITAL, THEN LEFT INTO KLIPFONTEIN ROAD, RIGHT ONTO M5, LEFT ONTO LIESBEECK PARKWAY ONTO N2, LEFT INTO ANZIO ROAD, LEFT AND THEN RIGHT ONTO N2, LEFT INTO HEERENGRACHT, LEFT INTO SIR LOWRY ROAD, M4, RIGHT ONTO STATION DECK AND RETURN AS FOLLOWS: ON THE SAME ROUTE FROM CORNER OF PETER CHARLES AND ELEVENTH AVENUE TAXI RANK, LEFT INTO CONCERT BOULEVARD, LEFT INTO PRINCE GEORGE DRIVE, ONTO THE M5, LEFT ONTO LIESBEECK PARKWAY, ONTO THE N2, ONTO MAIN ROAD M4, RIGHT ONTO MAIN ROAD, LEFT INTO ANZIO ROAD, LEFT AND RIGHT ONTO THE N2, LEFT INTO HEERENGRACHT, LEFT INTO SIR LOWRY ROAD M4, RIGHT ONTO STATION DECK, AND RETURN AS FOLLOWS: FROM STATION DECK, LEFT INTO SIR LOWRY ROAD, RIGHT ONTO N2, LEFT ONTO GROOTTE SCHUUR TURN OFF, ONTO BROWNING ROAD, RIGHT INTO MAIN ROAD M4, RIGHT INTO GROOTTE SCHUUR DRIVE, TILL BY GROOTTE SCHUUR BACK DOWN GROOTTE SCHUUR DRIVE, RIGHT INTO MAIN ROAD M4, LEFT ONTO N2. LEFT ONTO M5, INTO PRINCE GEORGE DRIVE, RIGHT INTO CONCERT BOULEVARD, RIGHT INTO PETER CHARLES AND ELEVENTH AVENUE TAXI RANK.

2. FROM CORNER OF PETER CHARLES AND ELEVENTH AVENUE TAXI RANK, LEFT INTO CONCERT BOULEVARD, LEFT INTO PRINCE GEORGE DRIVE, ONTO THE M5, LEFT ONTO KLIPFONTEIN ROAD, INTO DURBAN ROAD TO MOWBRAY STATION EAST SIDE, BACK DOWN DURBAN ROAD, LEFT INTO LIESBEECK PARKWAY, LEFT INTO STATION ROAD, INTO GROOTTE SCHUUR DRIVE TILL BY GROOTTE SCHUUR, BACK DOWN GROOTTE SCHUUR DRIVE, RIGHT INTO FALMOUTH ROAD, RIGHT INTO ANZIO ROAD, LEFT AND THEN RIGHT ONTO N2, LEFT ONTO HEERENGRACHT, LEFT INTO SIR LOWRY ROAD, M4, RIGHT ONTO STATION DECK, AND RETURN AS FOLLOWS: FROM STATION DECK, LEFT INTO SIR LOWRY ROAD, RIGHT ONTO N2, LEFT ONTO SETTLERS WAY, LEFT INTO M5, INTO PRINCE GEORGE DRIVE, RIGHT INTO CONCERT BOULEVARD, RIGHT INTO PETER CHARLES TILL BY THE CORNER OF PETER CHARLES STREET AND ELEVENTH AVENUE TAXI RANK.

3. FROM CORNER OF PETER CHARLES AND ELEVENTH AVENUE TAXI RANK, LEFT INTO CONCERT BOULEVARD, LEFT INTO PRINCE GEORGE DRIVE, ONTO THE M5, LEFT ONTO LIESBEECK PARKWAY, ONTO N2, LEFT ON HEERENGRACHT, ONTO HERTZOG BOULEVARD, LEFT INTO ADDERLEY STREET, LEFT INTO STRAND STREET, LEFT ONTO N2 AND RETURN AS FOLLOWS ON THE SAME ROUTE.

OP.1540929. (2) DANIELS CAREL C ID NO 5202155086082. (3) DISTRICT: WYNBERG. POSTAL ADDRESS: 41 MOUNT VIEW ROAD, WOODLANDS, MITCHELL'S PLAIN, 7785 C/O J J D TAXI ASSOCIATION 3A WALTON ROAD, RETREAT, 7945. (4) NEW APPLICATION(PERMIT HOLDER). (5) 1 X 15 PASSENGERS. (6) THE CONVEYANCE OF TAXI PASSENGERS. (7) AUTHORITY:

1. FROM CORNER OF PETER CHARLES AND ELEVENTH AVENUE TAXI RANK, LEFT INTO CONCERT BOULEVARD, LEFT INTO PRINCE GEORGE DRIVE, ONTO THE M5, LEFT ONTO THE OFF RAMP, LEFT INTO OTTERY ROAD, OVER ROSMEAD ROBOTS, RIGHT INTO OTTERY ROAD, UNTILL WYNBERG STATION, EAST SIDE INTO BRISBAN ROAD, RIGHT INTO BROAD ROAD, LEFT INTO ROSMEAD AVENUE, INTO BELVEDERE ROAD, INTO MILNER ROAD, RIGHT INTO KLIPFONTEIN ROAD, TO RED CROSS HOSPITAL, THEN LEFT INTO KLIPFONTEIN ROAD, RIGHT ONTO M5, LEFT ONTO LIESBEECK PARKWAY ONTO N2, LEFT INTO ANZIO ROAD, LEFT AND THEN RIGHT ONTO N2, LEFT INTO HEERENGRACHT, LEFT INTO SIR LOWRY ROAD, M4, RIGHT ONTO STATION DECK AND RETURN AS FOLLOWS: ON THE SAME ROUTE FROM CORNER OF PETER CHARLES AND ELEVENTH AVENUE TAXI RANK, LEFT INTO CONCERT BOULEVARD, LEFT INTO PRINCE GEORGE DRIVE, ONTO THE M5, LEFT ONTO LIESBEECK PARKWAY, ONTO THE N2, ONTO MAIN ROAD M4, RIGHT ONTO MAIN ROAD, LEFT INTO ANZIO ROAD, LEFT AND RIGHT ONTO THE N2, LEFT INTO HEERENGRACHT, LEFT INTO SIR LOWRY ROAD M4, RIGHT ONTO STATION DECK, AND RETURN AS FOLLOWS: FROM STATION DECK, LEFT INTO SIR LOWRY ROAD, RIGHT ONTO N2, LEFT ONTO GROOTTE SCHUUR TURN OFF, ONTO BROWNING ROAD, RIGHT INTO MAIN ROAD M4, RIGHT INTO GROOTTE SCHUUR DRIVE, TILL BY GROOTTE SCHUUR BACK DOWN GROOTTE SCHUUR DRIVE, RIGHT INTO MAIN ROAD M4, LEFT ONTO N2. LEFT ONTO M5, INTO PRINCE GEORGE DRIVE, RIGHT INTO CONCERT BOULEVARD, RIGHT INTO PETER CHARLES AND ELEVENTH AVENUE TAXI RANK.

2. FROM CORNER OF PETER CHARLES AND ELEVENTH AVENUE TAXI RANK, LEFT INTO CONCERT BOULEVARD, LEFT INTO PRINCE GEORGE DRIVE, ONTO THE M5, LEFT ONTO KLIPFONTEIN ROAD, INTO DURBAN ROAD TO MOWBRAY STATION EAST SIDE, BACK DOWN DURBAN ROAD, LEFT INTO LIESBEECK PARKWAY, LEFT INTO STATION ROAD, INTO GROOTTE SCHUUR DRIVE TILL BY GROOTTE SCHUUR, BACK DOWN GROOTTE SCHUUR DRIVE, RIGHT INTO FALMOUTH ROAD, RIGHT INTO ANZIO ROAD, LEFT AND THEN RIGHT ONTO N2, LEFT ONTO HEERENGRACHT, LEFT INTO SIR LOWRY ROAD, M4, RIGHT ONTO STATION DECK, AND RETURN AS FOLLOWS: FROM STATION DECK, LEFT INTO SIR

LOWRY ROAD, RIGHT ONTO N2, LEFT ONTO SETTLERS WAY, LEFT INTO M5, INTO PRINCE GEORGE DRIVE, RIGHT INTO CONCERT BOULEVARD, RIGHT INTO PETER CHARLES TILL BY THE CORNER OF PETER CHARLES STREET AND ELEVENTH AVENUE TAXI RANK.
 3. FROM CORNER OF PETER CHARLES AND ELEVENTH AVENUE TAXI RANK, LEFT INTO CONCERT BOULEVARD, LEFT INTO PRINCE GEORGE DRIVE, ONTO THE M5, LEFT ONTO LIESBEECK PARKWAY, ONTO N2, LEFT ON HEERENGRACHT, ONTO HERTZOG BOULEVARD, LEFT INTO ADDERLEY STREET, LEFT INTO STRAND STREET, LEFT ONTO N2 AND RETURN AS FOLLOWS ON THE SAME ROUTE.

OP.1540930. (2) DANIELS ANTHONY A ID NO 6607115253086. (3) DISTRICT: WYNBERG. POSTAL ADDRESS: 28 STONE COURT, LAVENDER HILL, 7945 C/O J J D TAXI ASSOCIATION 3A WALTON ROAD, RETREAT, 7945. (4) NEW APPLICATION (PERMIT HOLDER). (5) 1 X 15 PASSENGERS. (6) THE CONVEYANCE OF TAXI PASSENGERS. (7) AUTHORITY:

1. FROM CORNER OF PETER CHARLES AND ELEVENTH AVENUE TAXI RANK, LEFT INTO CONCERT BOULEVARD, LEFT INTO PRINCE GEORGE DRIVE, ONTO THE M5, LEFT ONTO THE OFF RAMP, LEFT INTO OTTERY ROAD, OVER ROSMEAD ROBOTS, RIGHT INTO OTTERY ROAD, UNTILL WYNBERG STATION, EAST SIDE INTO BRISBAN ROAD, RIGHT INTO BROAD ROAD, LEFT INTO ROSMEAD AVENUE, INTO BELVEDERE ROAD, INTO MILNER ROAD, RIGHT INTO KLIPFONTEIN ROAD, TO RED CROSS HOSPITAL, THEN LEFT INTO KLIPFONTEIN ROAD, RIGHT ONTO M5, LEFT ONTO LIESBEECK PARKWAY ONTO N2, LEFT INTO ANZIO ROAD, LEFT AND THEN RIGHT ONTO N2, LEFT INTO HEERENGRACHT, LEFT INTO SIR LOWRY ROAD, M4, RIGHT ONTO STATION DECK AND RETURN AS FOLLOWS: ON THE SAME ROUTE FROM CORNER OF PETER CHARLES AND ELEVENTH AVENUE TAXI RANK, LEFT INTO CONCERT BOULEVARD, LEFT INTO PRINCE GEORGE DRIVE, ONTO THE M5, LEFT ONTO LIESBEECK PARKWAY, ONTO THE N2, ONTO MAIN ROAD M4, RIGHT ONTO MAIN ROAD, LEFT INTO ANZIO ROAD, LEFT AND RIGHT ONTO THE N2, LEFT INTO HEERENGRACHT, LEFT INTO SIR LOWRY ROAD M4, RIGHT ONTO STATION DECK, AND RETURN AS FOLLOWS: FROM STATION DECK, LEFT INTO SIR LOWRY ROAD, RIGHT ONTO N2, LEFT ONTO GROOTTE SCHUUR TURN OFF, ONTO BROWNING ROAD, RIGHT INTO MAIN ROAD M4, RIGHT INTO GROOTTE SCHUUR DRIVE, TILL BY GROOTTE SCHUUR BACK DOWN GROOTTE SCHUUR DRIVE, RIGHT INTO MAIN ROAD M4, LEFT ONTO N2. LEFT ONTO M5, INTO PRINCE GEORGE DRIVE, RIGHT INTO CONCERT BOULEVARD, RIGHT INTO PETER CHARLES AND ELEVENTH AVENUE TAXI RANK.
 2. FROM CORNER OF PETER CHARLES AND ELEVENTH AVENUE TAXI RANK, LEFT INTO CONCERT BOULEVARD, LEFT INTO PRINCE GEORGE DRIVE, ONTO THE M5, LEFT ONTO KLIPFONTEIN ROAD, INTO DURBAN ROAD TO MOWBRAY STATION EAST SIDE, BACK DOWN DURBAN ROAD, LEFT INTO LIESBEECK PARKWAY, LEFT INTO STATION ROAD, INTO GROOTTE SCHUUR DRIVE TILL BY GROOTTE SCHUUR, BACK DOWN GROOTTE SCHUUR DRIVE, RIGHT INTO FALMOUTH ROAD, RIGHT INTO ANZIO ROAD, LEFT AND THEN RIGHT ONTO N2, LEFT ONTO HEERENGRACHT, LEFT INTO SIR LOWRY ROAD, M4, RIGHT ONTO STATION DECK, AND RETURN AS FOLLOWS: FROM STATION DECK, LEFT INTO SIR LOWRY ROAD, RIGHT ONTO N2, LEFT ONTO SETTLERS WAY, LEFT INTO M5, INTO PRINCE GEORGE DRIVE, RIGHT INTO CONCERT BOULEVARD, RIGHT INTO PETER CHARLES TILL BY THE CORNER OF PETER CHARLES STREET AND ELEVENTH AVENUE TAXI RANK.
 3. FROM CORNER OF PETER CHARLES AND ELEVENTH AVENUE TAXI RANK, LEFT INTO CONCERT BOULEVARD, LEFT INTO PRINCE GEORGE DRIVE, ONTO THE M5, LEFT ONTO LIESBEECK PARKWAY, ONTO N2, LEFT ON HEERENGRACHT, ONTO HERTZOG BOULEVARD, LEFT INTO ADDERLEY STREET, LEFT INTO STRAND STREET, LEFT ONTO N2 AND RETURN AS FOLLOWS ON THE SAME ROUTE.

OP.1540932. (2) DOOSE LEONARD THOMAS LT ID NO 3509265160082. (3) DISTRICT: WYNBERG. POSTAL ADDRESS: 16 CHAPEL ROAD, LAVENDER HILL, 7945 C/O J J D TAXI ASSOCIATION 3A WALTON ROAD, RETREAT, 7945. (4) NEW APPLICATION (PERMIT HOLDER). (5) 1 X 15 PASSENGERS. (6) THE CONVEYANCE OF TAXI PASSENGERS. (7) AUTHORITY:

1. FROM CORNER OF PETER CHARLES AND ELEVENTH AVENUE TAXI RANK, LEFT INTO CONCERT BOULEVARD, LEFT INTO PRINCE GEORGE DRIVE, ONTO THE M5, LEFT ONTO THE OFF RAMP, LEFT INTO OTTERY ROAD, OVER ROSMEAD ROBOTS, RIGHT INTO OTTERY ROAD, UNTILL WYNBERG STATION, EAST SIDE INTO BRISBAN ROAD, RIGHT INTO BROAD ROAD, LEFT INTO ROSMEAD AVENUE, INTO BELVEDERE ROAD, INTO MILNER ROAD, RIGHT INTO KLIPFONTEIN ROAD, TO RED CROSS HOSPITAL, THEN LEFT INTO KLIPFONTEIN ROAD, RIGHT ONTO M5, LEFT ONTO LIESBEECK PARKWAY ONTO N2, LEFT INTO ANZIO ROAD, LEFT AND THEN RIGHT ONTO N2, LEFT INTO HEERENGRACHT, LEFT INTO SIR LOWRY ROAD, M4, RIGHT ONTO STATION DECK AND RETURN AS FOLLOWS: ON THE SAME ROUTE FROM CORNER OF PETER CHARLES AND ELEVENTH AVENUE TAXI RANK, LEFT INTO CONCERT BOULEVARD, LEFT INTO PRINCE GEORGE DRIVE, ONTO THE M5, LEFT ONTO LIESBEECK PARKWAY, ONTO THE N2, ONTO MAIN ROAD M4, RIGHT ONTO MAIN ROAD, LEFT INTO ANZIO ROAD, LEFT AND RIGHT ONTO THE N2, LEFT INTO HEERENGRACHT, LEFT INTO SIR LOWRY ROAD M4, RIGHT ONTO STATION DECK, AND RETURN AS FOLLOWS: FROM STATION DECK, LEFT INTO SIR LOWRY ROAD, RIGHT ONTO N2, LEFT ONTO GROOTTE SCHUUR TURN OFF, ONTO BROWNING ROAD, RIGHT INTO MAIN ROAD M4, RIGHT INTO GROOTTE SCHUUR DRIVE, TILL BY GROOTTE SCHUUR BACK DOWN GROOTTE SCHUUR DRIVE, RIGHT INTO MAIN ROAD M4, LEFT ONTO N2. LEFT ONTO M5, INTO PRINCE GEORGE DRIVE, RIGHT INTO CONCERT BOULEVARD, RIGHT INTO PETER CHARLES AND ELEVENTH AVENUE TAXI RANK.
 2. FROM CORNER OF PETER CHARLES AND ELEVENTH AVENUE TAXI RANK, LEFT INTO CONCERT BOULEVARD, LEFT INTO PRINCE GEORGE DRIVE, ONTO THE M5, LEFT ONTO

KLIPFONTEIN ROAD, INTO DURBAN ROAD TO MOWBRAY STATION EAST SIDE, BACK DOWN DURBAN ROAD, LEFT INTO LIESBEECK PARKWAY, LEFT INTO STATION ROAD, INTO GROOTTE SCHUUR DRIVE TILL BY GROOTTE SCHUUR, BACK DOWN GROOTTE SCHUUR DRIVE, RIGHT INTO FALMOUTH ROAD, RIGHT INTO ANZIO ROAD, LEFT AND THEN RIGHT ONTO N2, LEFT ONTO HEERENGRACHT, LEFT INTO SIR LOWRY ROAD, M4, RIGHT ONTO STATION DECK, AND RETURN AS FOLLOWS: FROM STATION DECK, LEFT INTO SIR LOWRY ROAD, RIGHT ONTO N2, LEFT ONTO SETTLERS WAY, LEFT INTO M5, INTO PRINCE GEORGE DRIVE, RIGHT INTO CONCERT BOULEVARD, RIGHT INTO PETER CHARLES TILL BY THE CORNER OF PETER CHARLES STREET AND ELEVENTH AVENUE TAXI RANK. 3. FROM CORNER OF PETER CHARLES AND ELEVENTH AVENUE TAXI RANK, LEFT INTO CONCERT BOULEVARD, LEFT INTO PRINCE GEORGE DRIVE, ONTO THE M5, LEFT ONTO LIESBEECK PARKWAY, ONTO N2, LEFT ON HEERENGRACHT, ONTO HERTZOG BOULEVARD, LEFT INTO ADDERLEY STREET, LEFT INTO STRAND STREET, LEFT ONTO N2 AND RETURN AS FOLLOWS ON THE SAME ROUTE.

OP.1540933. (2) DANIELS LEONORA MARLAINE LM ID NO 6911050108085. (3) DISTRICT: WYNBERG. POSTAL ADDRESS: 21 JAKKALSVLEI LAAN, BONTEHEUWEL, 7764 C/O J J D TAXI ASSOCIATION 3A WALTON ROAD, RETREAT, 7945. (4) NEW APPLICATION (PERMIT HOLDER). (5) 1 X 15 PASSENGERS. (6) THE CONVEYANCE OF TAXI PASSENGERS. (7) AUTHORITY:

1. FROM CORNER OF PETER CHARLES AND ELEVENTH AVENUE TAXI RANK, LEFT INTO CONCERT BOULEVARD, LEFT INTO PRINCE GEORGE DRIVE, ONTO THE M5, LEFT ONTO THE OFF RAMP, LEFT INTO OTTERY ROAD, OVER ROSMEAD ROBOTS, RIGHT INTO OTTERY ROAD, UNTILL WYNBERG STATION, EAST SIDE INTO BRISBAN ROAD, RIGHT INTO BROAD ROAD, LEFT INTO ROSMEAD AVENUE, INTO BELVEDERE ROAD, INTO MILNER ROAD, RIGHT INTO KLIPFONTEIN ROAD, TO RED CROSS HOSPITAL, THEN LEFT INTO KLIPFONTEIN ROAD, RIGHT ONTO M5, LEFT ONTO LIESBEECK PARKWAY ONTO N2, LEFT INTO ANZIO ROAD, LEFT AND THEN RIGHT ONTO N2, LEFT INTO HEERENGRACHT, LEFT INTO SIR LOWRY ROAD, M4, RIGHT ONTO STATION DECK AND RETURN AS FOLLOWS: ON THE SAME ROUTE FROM CORNER OF PETER CHARLES AND ELEVENTH AVENUE TAXI RANK, LEFT INTO CONCERT BOULEVARD, LEFT INTO PRINCE GEORGE DRIVE, ONTO THE M5, LEFT ONTO LIESBEECK PARKWAY, ONTO THE N2, ONTO MAIN ROAD M4, RIGHT ONTO MAIN ROAD, LEFT INTO ANZIO ROAD, LEFT AND RIGHT ONTO THE N2, LEFT INTO HEERENGRACHT, LEFT INTO SIR LOWRY ROAD M4, RIGHT ONTO STATION DECK, AND RETURN AS FOLLOWS: FROM STATION DECK, LEFT INTO SIR LOWRY ROAD, RIGHT ONTO N2, LEFT ONTO GROOTTE SCHUUR TURN OFF, ONTO BROWNING ROAD, RIGHT INTO MAIN ROAD M4, RIGHT INTO GROOTTE SCHUUR DRIVE, TILL BY GROOTTE SCHUUR BACK DOWN GROOTTE SCHUUR DRIVE, RIGHT INTO MAIN ROAD M4, LEFT ONTO N2. LEFT ONTO M5, INTO PRINCE GEORGE DRIVE, RIGHT INTO CONCERT BOULEVARD, RIGHT INTO PETER CHARLES AND ELEVENTH AVENUE TAXI RANK. 2. FROM CORNER OF PETER CHARLES AND ELEVENTH AVENUE TAXI RANK, LEFT INTO CONCERT BOULEVARD, LEFT INTO PRINCE GEORGE DRIVE, ONTO THE M5, LEFT ONTO KLIPFONTEIN ROAD, INTO DURBAN ROAD TO MOWBRAY STATION EAST SIDE, BACK DOWN DURBAN ROAD, LEFT INTO LIESBEECK PARKWAY, LEFT INTO STATION ROAD, INTO GROOTTE SCHUUR DRIVE TILL BY GROOTTE SCHUUR, BACK DOWN GROOTTE SCHUUR DRIVE, RIGHT INTO FALMOUTH ROAD, RIGHT INTO ANZIO ROAD, LEFT AND THEN RIGHT ONTO N2, LEFT ONTO HEERENGRACHT, LEFT INTO SIR LOWRY ROAD, M4, RIGHT ONTO STATION DECK, AND RETURN AS FOLLOWS: FROM STATION DECK, LEFT INTO SIR LOWRY ROAD, RIGHT ONTO N2, LEFT ONTO GROOTTE SCHUUR TURN OFF, ONTO BROWNING ROAD, RIGHT INTO MAIN ROAD M4, RIGHT INTO GROOTTE SCHUUR DRIVE, TILL BY GROOTTE SCHUUR BACK DOWN GROOTTE SCHUUR DRIVE, RIGHT INTO MAIN ROAD M4, LEFT ONTO N2. LEFT ONTO M5, INTO PRINCE GEORGE DRIVE, RIGHT INTO CONCERT BOULEVARD, RIGHT INTO PETER CHARLES TILL BY THE CORNER OF PETER CHARLES STREET AND ELEVENTH AVENUE TAXI RANK. 3. FROM CORNER OF PETER CHARLES AND ELEVENTH AVENUE TAXI RANK, LEFT INTO CONCERT BOULEVARD, LEFT INTO PRINCE GEORGE DRIVE, ONTO THE M5, LEFT ONTO LIESBEECK PARKWAY, ONTO N2, LEFT ON HEERENGRACHT, ONTO HERTZOG BOULEVARD, LEFT INTO ADDERLEY STREET, LEFT INTO STRAND STREET, LEFT ONTO N2 AND RETURN AS FOLLOWS ON THE SAME ROUTE.

OP.1540934. (2) ELLIE LEON L ID NO 6902035151084. (3) DISTRICT: WYNBERG. POSTAL ADDRESS: 162 8TH AVENUE, GRASSY PARK, 7441 C/O J J D TAXI ASSOCIATION 3A WALTON ROAD, RETREAT, 7945. (4) NEW APPLICATION. (5) 1 X 15 PASSENGERS. (6) THE CONVEYANCE OF TAXI PASSENGERS. (7) AUTHORITY: 1. FROM CORNER OF PETER CHARLES AND ELEVENTH AVENUE TAXI RANK, LEFT INTO CONCERT BOULEVARD, LEFT INTO PRINCE GEORGE DRIVE, ONTO THE M5, LEFT ONTO THE OFF RAMP, LEFT INTO OTTERY ROAD, OVER ROSMEAD ROBOTS, RIGHT INTO OTTERY ROAD, UNTILL WYNBERG STATION, EAST SIDE INTO BRISBAN ROAD, RIGHT INTO BROAD ROAD, LEFT INTO ROSMEAD AVENUE, INTO BELVEDERE ROAD, INTO MILNER ROAD, RIGHT INTO KLIPFONTEIN ROAD, TO RED CROSS HOSPITAL, THEN LEFT INTO KLIPFONTEIN ROAD, RIGHT ONTO M5, LEFT ONTO LIESBEECK PARKWAY ONTO N2, LEFT INTO ANZIO ROAD, LEFT AND THEN RIGHT ONTO N2, LEFT INTO HEERENGRACHT, LEFT INTO SIR LOWRY ROAD, M4, RIGHT ONTO STATION DECK AND RETURN AS FOLLOWS: ON THE SAME ROUTE FROM CORNER OF PETER CHARLES AND ELEVENTH AVENUE TAXI RANK, LEFT INTO CONCERT BOULEVARD, LEFT INTO PRINCE GEORGE DRIVE, ONTO THE M5, LEFT ONTO LIESBEECK PARKWAY, ONTO THE N2, ONTO MAIN ROAD M4, RIGHT ONTO MAIN ROAD, LEFT INTO ANZIO ROAD, LEFT AND RIGHT ONTO THE N2, LEFT INTO HEERENGRACHT, LEFT INTO SIR LOWRY ROAD M4, RIGHT ONTO STATION DECK, AND RETURN AS FOLLOWS: FROM STATION DECK, LEFT INTO SIR LOWRY ROAD, RIGHT ONTO N2, LEFT ONTO GROOTTE SCHUUR TURN OFF, ONTO BROWNING ROAD, RIGHT INTO MAIN ROAD M4, RIGHT INTO GROOTTE SCHUUR DRIVE, TILL BY GROOTTE SCHUUR BACK DOWN

GROOTTE SCHUUR DRIVE, RIGHT INTO MAIN ROAD M4, LEFT ONTO N2. LEFT ONTO M5, INTO PRINCE GEORGE DRIVE, RIGHT INTO CONCERT BOULEVARD, RIGHT INTO PETER CHARLES AND ELEVENTH AVENUE TAXI RANK.

2. FROM CORNER OF PETER CHARLES AND ELEVENTH AVENUE TAXI RANK, LEFT INTO CONCERT BOULEVARD, LEFT INTO PRINCE GEORGE DRIVE, ONTO THE M5, LEFT ONTO KLIPFONTEIN ROAD, INTO DURBAN ROAD TO MOWBRAY STATION EAST SIDE, BACK DOWN DURBAN ROAD, LEFT INTO LIESBEECK PARKWAY, LEFT INTO STATION ROAD, INTO GROOTTE SCHUUR DRIVE TILL BY GROOTTE SCHUUR, BACK DOWN GROOTTE SCHUUR DRIVE, RIGHT INTO FALMOUTH ROAD, RIGHT INTO ANZIO ROAD, LEFT AND THEN RIGHT ONTO N2, LEFT ONTO HEERENGRACHT, LEFT INTO SIR LOWRY ROAD, M4, RIGHT ONTO STATION DECK, AND RETURN AS FOLLOWS: FROM STATION DECK, LEFT INTO SIR LOWRY ROAD, RIGHT ONTO N2, LEFT ONTO SETTLERS WAY, LEFT INTO M5, INTO PRINCE GEORGE DRIVE, RIGHT INTO CONCERT BOULEVARD, RIGHT INTO PETER CHARLES TILL BY THE CORNER OF PETER CHARLES STREET AND ELEVENTH AVENUE TAXI RANK.

3. FROM CORNER OF PETER CHARLES AND ELEVENTH AVENUE TAXI RANK, LEFT INTO CONCERT BOULEVARD, LEFT INTO PRINCE GEORGE DRIVE, ONTO THE M5, LEFT ONTO LIESBEECK PARKWAY, ONTO N2, LEFT ON HEERENGRACHT, ONTO HERTZOG BOULEVARD, LEFT INTO ADDERLEY STREET, LEFT INTO STRAND STREET, LEFT ONTO N2 AND RETURN AS FOLLOWS ON THE SAME ROUTE.

OP.1540935. (2) AUGUST GERARD G ID NO 6106195217012. (3) DISTRICT: WYNBERG. POSTAL ADDRESS: 44 WALTON ROAD, RETREAT, 7945 C/O J J D TAXI ASSOCIATION 3A WALTON ROAD, RETREAT, 7945. (4) NEW APPLICATION. (5) 1 X 15 PASSENGERS. (6) THE CONVEYANCE OF TAXI PASSENGERS. (7) AUTHORITY:

1. FROM CORNER OF PETER CHARLES AND ELEVENTH AVENUE TAXI RANK, LEFT INTO CONCERT BOULEVARD, LEFT INTO PRINCE GEORGE DRIVE, ONTO THE M5, LEFT ONTO THE OFF RAMP, LEFT INTO OTTERY ROAD, OVER ROSMEAD ROBOTS, RIGHT INTO OTTERY ROAD, UNTILL WYNBERG STATION, EAST SIDE INTO BRISBAN ROAD, RIGHT INTO BROAD ROAD, LEFT INTO ROSMEAD AVENUE, INTO BELVEDERE ROAD, INTO MILNER ROAD, RIGHT INTO KLIPFONTEIN ROAD, TO RED CROSS HOSPITAL, THEN LEFT INTO KLIPFONTEIN ROAD, RIGHT ONTO M5, LEFT ONTO LIESBEECK PARKWAY ONTO N2, LEFT INTO ANZIO ROAD, LEFT AND THEN RIGHT ONTO N2, LEFT INTO HEERENGRACHT, LEFT INTO SIR LOWRY ROAD, M4, RIGHT ONTO STATION DECK AND RETURN AS FOLLOWS: ON THE SAME ROUTE FROM CORNER OF PETER CHARLES AND ELEVENTH AVENUE TAXI RANK, LEFT INTO CONCERT BOULEVARD, LEFT INTO PRINCE GEORGE DRIVE, ONTO THE M5, LEFT ONTO LIESBEECK PARKWAY, ONTO THE N2, ONTO MAIN ROAD M4, RIGHT ONTO MAIN ROAD, LEFT INTO ANZIO ROAD, LEFT AND RIGHT ONTO THE N2, LEFT INTO HEERENGRACHT, LEFT INTO SIR LOWRY ROAD M4, RIGHT ONTO STATION DECK, AND RETURN AS FOLLOWS: FROM STATION DECK, LEFT INTO SIR LOWRY ROAD, RIGHT ONTO N2, LEFT ONTO GROOTTE SCHUUR TURN OFF, ONTO BROWNING ROAD, RIGHT INTO MAIN ROAD M4, RIGHT INTO GROOTTE SCHUUR DRIVE, TILL BY GROOTTE SCHUUR BACK DOWN GROOTTE SCHUUR DRIVE, RIGHT INTO MAIN ROAD M4, LEFT ONTO N2. LEFT ONTO M5, INTO PRINCE GEORGE DRIVE, RIGHT INTO CONCERT BOULEVARD, RIGHT INTO PETER CHARLES AND ELEVENTH AVENUE TAXI RANK.

2. FROM CORNER OF PETER CHARLES AND ELEVENTH AVENUE TAXI RANK, LEFT INTO CONCERT BOULEVARD, LEFT INTO PRINCE GEORGE DRIVE, ONTO THE M5, LEFT ONTO KLIPFONTEIN ROAD, INTO DURBAN ROAD TO MOWBRAY STATION EAST SIDE, BACK DOWN DURBAN ROAD, LEFT INTO LIESBEECK PARKWAY, LEFT INTO STATION ROAD, INTO GROOTTE SCHUUR DRIVE TILL BY GROOTTE SCHUUR, BACK DOWN GROOTTE SCHUUR DRIVE, RIGHT INTO FALMOUTH ROAD, RIGHT INTO ANZIO ROAD, LEFT AND THEN RIGHT ONTO N2, LEFT ONTO HEERENGRACHT, LEFT INTO SIR LOWRY ROAD, M4, RIGHT ONTO STATION DECK, AND RETURN AS FOLLOWS: FROM STATION DECK, LEFT INTO SIR LOWRY ROAD, RIGHT ONTO N2, LEFT ONTO SETTLERS WAY, LEFT INTO M5, INTO PRINCE GEORGE DRIVE, RIGHT INTO CONCERT BOULEVARD, RIGHT INTO PETER CHARLES TILL BY THE CORNER OF PETER CHARLES STREET AND ELEVENTH AVENUE TAXI RANK.

3. FROM CORNER OF PETER CHARLES AND ELEVENTH AVENUE TAXI RANK, LEFT INTO CONCERT BOULEVARD, LEFT INTO PRINCE GEORGE DRIVE, ONTO THE M5, LEFT ONTO LIESBEECK PARKWAY, ONTO N2, LEFT ON HEERENGRACHT, ONTO HERTZOG BOULEVARD, LEFT INTO ADDERLEY STREET, LEFT INTO STRAND STREET, LEFT ONTO N2 AND RETURN AS FOLLOWS ON THE SAME ROUTE.

OP.1540936. (2) SMITH ARTHUR ADRIAANS AA ID NO 5805315166014. (3) DISTRICT: WYNBERG. POSTAL ADDRESS: 3A WALTON ROAD, RETREAT, 7945 C/O J J D TAXI ASSOCIATION 3A WALTON ROAD, RETREAT, 7945. (4) NEW APPLICATION. (5) 1 X 15 PASSENGERS. (6) THE CONVEYANCE OF TAXI PASSENGERS. (7) AUTHORITY:

1. FROM CORNER OF PETER CHARLES AND ELEVENTH AVENUE TAXI RANK, LEFT INTO CONCERT BOULEVARD, LEFT INTO PRINCE GEORGE DRIVE, ONTO THE M5, LEFT ONTO THE OFF RAMP, LEFT INTO OTTERY ROAD, OVER ROSMEAD ROBOTS, RIGHT INTO OTTERY ROAD, UNTILL WYNBERG STATION, EAST SIDE INTO BRISBAN ROAD, RIGHT INTO BROAD ROAD, LEFT INTO ROSMEAD AVENUE, INTO BELVEDERE ROAD, INTO MILNER ROAD, RIGHT INTO KLIPFONTEIN ROAD, TO RED CROSS HOSPITAL, THEN LEFT INTO KLIPFONTEIN ROAD, RIGHT ONTO M5, LEFT ONTO LIESBEECK PARKWAY ONTO N2, LEFT INTO ANZIO ROAD, LEFT AND THEN RIGHT ONTO N2, LEFT INTO HEERENGRACHT, LEFT INTO SIR LOWRY ROAD, M4, RIGHT ONTO STATION DECK AND RETURN AS FOLLOWS: ON THE SAME ROUTE FROM CORNER OF PETER CHARLES AND ELEVENTH AVENUE TAXI RANK, LEFT INTO CONCERT BOULEVARD, LEFT INTO PRINCE GEORGE DRIVE, ONTO THE M5, LEFT ONTO LIESBEECK PARKWAY, ONTO THE N2, ONTO MAIN ROAD M4, RIGHT ONTO

MAIN ROAD, LEFT INTO ANZIO ROAD, LEFT AND RIGHT ONTO THE N2, LEFT INTO HEERENGRACHT, LEFT INTO SIR LOWRY ROAD M4, RIGHT ONTO STATION DECK, AND RETURN AS FOLLOWS: FROM STATION DECK, LEFT INTO SIR LOWRY ROAD, RIGHT ONTO N2, LEFT ONTO GROOTTE SCHUUR TURN OFF, ONTO BROWNING ROAD, RIGHT INTO MAIN ROAD M4, RIGHT INTO GROOTTE SCHUUR DRIVE, TILL BY GROOTTE SCHUUR BACK DOWN GROOTTE SCHUUR DRIVE, RIGHT INTO MAIN ROAD M4, LEFT ONTO N2. LEFT ONTO M5, INTO PRINCE GEORGE DRIVE, RIGHT INTO CONCERT BOULEVARD, RIGHT INTO PETER CHARLES AND ELEVENTH AVENUE TAXI RANK.

2. FROM CORNER OF PETER CHARLES AND ELEVENTH AVENUE TAXI RANK, LEFT INTO CONCERT BOULEVARD, LEFT INTO PRINCE GEORGE DRIVE, ONTO THE M5, LEFT ONTO KLIPFONTEIN ROAD, INTO DURBAN ROAD TO MOWBRAY STATION EAST SIDE, BACK DOWN DURBAN ROAD, LEFT INTO LIESBEECK PARKWAY, LEFT INTO STATION ROAD, INTO GROOTTE SCHUUR DRIVE TILL BY GROOTTE SCHUUR, BACK DOWN GROOTTE SCHUUR DRIVE, RIGHT INTO FALMOUTH ROAD, RIGHT INTO ANZIO ROAD, LEFT AND THEN RIGHT ONTO N2, LEFT ONTO HEERENGRACHT, LEFT INTO SIR LOWRY ROAD, M4, RIGHT ONTO STATION DECK, AND RETURN AS FOLLOWS: FROM STATION DECK, LEFT INTO SIR LOWRY ROAD, RIGHT ONTO N2, LEFT ONTO SETTLERS WAY, LEFT INTO M5, INTO PRINCE GEORGE DRIVE, RIGHT INTO CONCERT BOULEVARD, RIGHT INTO PETER CHARLES TILL BY THE CORNER OF PETER CHARLES STREET AND ELEVENTH AVENUE TAXI RANK.

3. FROM CORNER OF PETER CHARLES AND ELEVENTH AVENUE TAXI RANK, LEFT INTO CONCERT BOULEVARD, LEFT INTO PRINCE GEORGE DRIVE, ONTO THE M5, LEFT ONTO LIESBEECK PARKWAY, ONTO N2, LEFT ON HEERENGRACHT, ONTO HERTZOG BOULEVARD, LEFT INTO ADDERLEY STREET, LEFT INTO STRAND STREET, LEFT ONTO N2 AND RETURN AS FOLLOWS ON THE SAME ROUTE.

Looking for out of print issues of Government and Provincial Gazettes

We can provide photocopies

Contact

The National Library of South Africa,
Pretoria Campus
PO Box 397
0001 PRETORIA


Physical address

C/o Andries and Vermeulen Streets
Entrance in Andries Street

Contact details

Tel: (012) 321-8931
Fax: (012) 325-5984
E-mail: infodesk@nlsa.ac.za





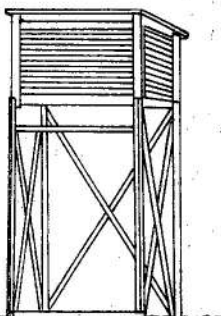

Wetlands are wonderlands!



Department of Environmental Affairs and Tourism

SA WEATHER BUREAU SA WEERBURO

**W
E
A
T
H
E
R
·
S
E
R
V
I
C
E
S
·
W
E
E
R
D
I
E
N
S
T
E**





THE WEATHER BUREAU HELPS FARMERS TO PLAN THEIR CROP



THE WEATHER BUREAU: DEPARTMENT OF ENVIRONMENTAL AFFAIRS & TOURISM
DIE WEERBURO: DEPARTEMENT VAN OMGEWINGSAKE EN TOERISME

Printed by and obtainable from the Government Printer, Bosman Street, Private Bag X85, Pretoria, 0001
Publications: Tel: (012) 334-4508, 334-4509, 334-4510
Advertisements: Tel: (012) 334-4673, 334-4674, 334-4504
Subscriptions: Tel: (012) 334-4735, 334-4736, 334-4737
Cape Town Branch: Tel: (021) 465-7531

Gedruk deur en verkrygbaar by die Staatsdrukker, Bosmanstraat, Privaatsak X85, Pretoria, 0001
Publikasies: Tel: (012) 334-4508, 334-4509, 334-4510
Advertensies: Tel: (012) 334-4673, 334-4674, 334-4504
Subskripsies: Tel: (012) 334-4735, 334-4736, 334-4737
Kaapstad-tak: Tel: (021) 465-7531