



Government Gazette Staatskoerant

REPUBLIC OF SOUTH AFRICA
REPUBLIEK VAN SUID-AFRIKA

Vol. 467

Pretoria, 14 May 2004
Mei

No. 26336



AIDS HELPLINE: 0800-0123-22 Prevention is the cure

Printed by and obtainable from the Government Printer, Bosman Street, Private Bag X85, Pretoria, 0001

Publications: Tel: (012) 334-4508, 334-4509, 334-4510

Advertisements: Tel: (012) 334-4673, 334-4674, 334-4504

Subscriptions: Tel: (012) 334-4735, 334-4736, 334-4737

Cape Town Branch: Tel: (021) 465-7531

Gedruk deur en verkrygbaar by die Staatsdrukker, Bosmanstraat, Privaatsak X85, Pretoria, 0001

Publikasies: Tel: (012) 334-4508, 334-4509, 334-4510

Advertensies: Tel: (012) 334-4673, 334-4674, 334-4504

Subskripsies: Tel: (012) 334-4735, 334-4736, 334-4737

Kaapstad-tak: Tel: (021) 465-7531

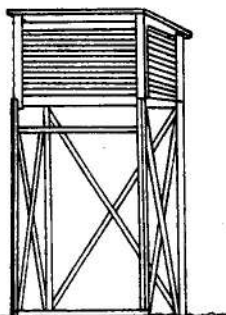

THE WEATHER BUREAU HELPS FARMERS TO PLAN THEIR CROP








THE WEATHER BUREAU: DEPARTMENT OF ENVIRONMENTAL AFFAIRS & TOURISM
DIE WEERBURO: DEPARTEMENT VAN OMGEWINGSKE EN TOERISME




SA WEATHER BUREAU SA WEERBURO



**W
E
A
T
H
E
R
·
S
E
R
V
I
C
E
S
·
W
E
E
R
D
I
E
N
S
T
E**



Wetlands are wonderlands!



Department of Environmental Affairs and Tourism

Looking for out of print issues of Government and Provincial Gazettes

We can provide photocopies

Contact

**The National Library of South Africa,
Pretoria Campus
PO Box 397
0001 PRETORIA**

Physical address

**C/o Andries and Vermeulen Streets
Entrance in Andries Street**

Contact details

Tel: (012) 321-8931

Fax: (012) 325-5984

E-mail: infodesk@nlsa.ac.za

**Dog ate your Gazette?
... read it online**



www.SA Gazettes.co.za
.....

A new information Portal keeping you up to date with news, legislation, the Parliamentary programme and which is the largest pool of SA Gazette information available on the Web.

- Easily accessible through the www!
 - Government Gazettes - from January 1994
 - Compilations of all Indexes pertaining to the past week's Government Gazettes
 - All Provincial Gazettes - from September 1995
 - Parliamentary Bills - as of January 1999
- Available in full-text, with keyword searching
- Sabinet Online scans, formats, edits and organize information for you. Diagrams and forms included as images.
- No stacks of printed gazettes - all on computer. Think of the storage space you save.
- Offers Bill Tracker - complementing the SA Gazettes products.

For easy electronic access to full-text gazette info, subscribe to the SA Gazettes from Sabinet Online. Please visit us at www.sagazettes.co.za

Sabinet
 **Online**

NOEL LANCASTER SAND (PTY) LTD (IN LIQUIDATION)**MASTER'S REFERENCE NUMBER: G667/04**

Duly instructed by this estate's Joint Liquidators, we will offer for sale by way of public auction, in conjunction with Cah Auctioneers, on site at 10 Bradford Street, Benoni South, on Thursday, 20 May 2004, commencing at 10:30 am, entire contents of workshop yard including LDV's, mechanical horses, excavators, scrap, used and new truck spares, tooling, etc, etc.

For further particulars Bashabi Auctions, Telephone Number (011) 886-6365. Telefax Number (011) 886-5274. email: admin@bashabi.co.za

MPUMALANGA

INMORA AFSALERS**VEILING SUIKERRIET PLAAS, TENBOSCH/KOMATIPOORT**

Behoorlik gemagtig deur die Likwidateur in **Henville Landgoed BK** (in likwidasie) sal die ondergenoemde eiendom, sonder reserwe, per publieke veiling verkoop word op: Vrydag, 21 Mei 2004 om 11h00, Gedeelte 85 van die plaas Tenbosch 162, JU, groot 134,0057 ha.

Lande: 98 ha suikerriet onder "drag lines".

10ha onbewerkte lande.

Water: 41 ha besproeiing uit Krokodilrivier.

Huis: Ruim 4 slaapkamerwoonhuis met motor afdak en swembad, 4 kantore met ablusie geriewe aan oop stoor. Boorgat vir huisgebruik en Eskom krag. Eiendom grens \pm 1 km aan Krokodilrivier.

Voorwaardes van verkoping: 10% deposito + 6% kommissie (plus 14% BTW) op die dag van die veiling. Balans per bankwaarborg binne 30 dae.

Voorwaardes van verkope is ter insae by die kantore van die afslalers.

Datum & plek: Vrydag, 21 Mei 2004 om 11h00 op die perseel.

Besigtiging is slegs op afspraak.

Aanwysings: Vanaf Nelspruit op N4 na Komatipoort. Links by Tenbosch afrit. Regs by Krokodilbrug afrit. Eerste ingang op linkerhand.

Afslalers nota: 'n netjiese suikerrietplaas in produksie.

Adriaan Smuts, Tel: +27824422219, Van Niekerk St, P.O. Box 563, Nelspruit, 1200. Tel. +27137532685. Fax +27137527079.

**NORTHERN PROVINCE
NOORDELIKE PROVINSIE**

VENDOR AFSLAERS**VEILING EIENDOM**

Opdraggewer: Kurator—I/B: P J & B A Booysen—T3749/03, verkoop Vendor Afslalers per openbare veiling, 28 Mei 2004 om 11:00 en 11:30, Roger Millstraat 18A, Premierpark, Adshadestraat 7, Premierpark.

Beskrywing: Ged. 1 van Erf 570 Rest. Ged. van Erf 569, Tzaneen X6.

Verbeterings: 3-slk woning & 2 meenthuise.

Betaling: 10% dep. Plus 3% kommissie/10% dep.

Vendor Afslalers, Posbus 26491, Gezina, 0031, Verw. 04291.hvz. Fax (012) 431-7070. Verw. Mev. Taywer. Email auctions@vendedor.co.za

Inligting: (012) 431-7000.

**INTERNATIONAL AUCTIONEERS
INSOLVENT ESTATE: D.V. COLLINGS
MASTERS REF: T4585/03**

Duly instructed by the Trustee we will sell the following property subject to confirmation: Jukskei Park Ext. 1, 4 bedroomed house, pub, wine cellar, large patio & swimming pool.

Sale takes place No. 36 Carlton Street, Thursday, 20th May at 10.30 am.

For further details phone International Auctioneers on (011) 760-2979 or 082 800 4733 or fax (011) 760-4293.

**SEGOALE PROPERTY MART
UNRESERVED INSOLVENCY SALE**

Duly instructed by the Trustee of the insolvent estate **M & AM Botha** (Master's Ref. T4331/03), we shall sell the following property at the fall of the hammer:

Erf 701, Meredale Ext. 9, measuring 1 284 square metres and situated at 53 Barbet Street.

Viewing: Contact auctioneer!

Sale takes place at 53 Barbett Street, on Tuesday, 18th May 2004 at 11h00.

Terms: 15% deposit payable at the drop of the hammer in cash or bank guaranteed cheque. Balance payable on transfer but to be secured within 30 days of sale by acceptable guarantee.

Auctioneers: Segoale Property Mart (Est. 1963), 4 Pembroke Street, Sydenham, 2192; P.O. Box 46058, Orange Grove, 2119. Tel: (011) 640-4459/60. Fax: (011) 640-5943. A/h: (011) 793-6164 C Mostert. A/h: 082-651-3949. C de Vrye. Website: www.propertymart.co.za/e-mail: propertymart@mweb.co.za

**SEGOALE PROPERTY MART SALES
INSOLVENCY SALE**

Duly instructed by the Trustee of the insolvent estate **P.A. & C. van Jaarsveldt** (Master's Ref. T245/04), we shall sell the following property subject to maximum 7 days confirmation: Erf 820, Vanderbijlpark South East No. 2, measuring 981 square metres and situated at 16 Honeyball Street, corner of Lombard Street.

Viewing: Daily 10h00 to 17h00.

Sale takes place at 16 Honeyball Street, on Wednesday, 19th May at 11h00.

Terms: 15% deposit payable at the drop of the hammer in cash or bank guaranteed cheque. Balance payable on transfer but to be secured within 30 days of confirmation by acceptable guarantee.

Auctioneers: Property Mart (Est. 1963), 4 Pembroke Street, Sydenham, 2192; P.O. Box 46058, Orange Grove, 2119. Tel: (011) 640-4459/60. Fax: (011) 640-5943. A/h: (011) 793-6164 C Mostert. A/h: 082-651-3949. C de Vrye. Website: <http://www.propertymar.co.za>/e-mail: propertymart@mweb.co.za

**AUCOR (PTY) LTD
ERF 791, BEDWORTH PARK, VEREENIGING
MASTER OF THE HIGH COURT REFERENCE No: T333/03**

Per instruction by the Liquidators in the above matter the Aucor Group will sell by public auction the property legally described as Erf 791, Bedworth Park, Vereeniging.

Auction to take place on site, on Friday, 21 May 2004, at 41 Chloe Street, Bedworth Park, Vereeniging.

View: By appointment.

Terms: 21,4% cash deposit or bank cheque deposit on the fall of the hammer. The balance to be paid by suitable guarantees within 14 days of confirmation.

The above is subject to change without prior notice for buyers kit call Ian: 083 523 0051 or Dianne (011) 237-4329.

Aucor (Pty) Ltd, 562, 15th Road, Midand. Tel: (011) 237-4444. Fax: (011) 237-4445.

PO Box 2929, Halfway House, 1685.

PUBLIC AUCTIONS, SALES AND TENDERS OPENBARE VEILINGS, VERKOPE EN TENDERS

GAUTENG

PHIL MINNAAR AFSLAERS

BOEDEL WYLE: WJ KAPP

Behoorlik gemagtig deur die Eksekuteur in bogenoemde boedel verkoop ons per openbare veiling, op die perseel, op 19/5/04 om 11h00, Erf 166, Noycedale, Nigel, Ekurhuleni Metropolitan Municipality, Gauteng Provinsie, grootte $\pm 1\ 004\ m^2$.

Voorwaardes: 20% van verkoopprijs per bankgewaarborgde tjek met toeslaan van bod.

Restant deur verskaffing van waarborge binne dertig dae van bevestiging van verkoping.

Phil Minnaar Afslaers—Johannesburg (011) 475-5133.

MEYER AUCTIONEERS CC

ESTATES AGENTS

INSOLVENT ESTATE AUCTION: 3 BEDROOM FAMILY HOME PLUS 1 BEDROOM FLAT

INSOLVENT ESTATE: S.J. & A.C. SMIT

MASTER'S REFERENCE: T4161/2003

Duly instructed by the Trustee, we shall sell by public auction subject to confirmation by the seller, the following property:
Erf 1673, Brakpan, situated at 41 Wenden Avenue, Brakpan, extent 991 m².

Improvements: 3 bedrooms, 1 bathroom, kitchen, lounge, patio, single garage, domestic room with toilet, swimming pool.
Plus: 1 bedroom flat.

Venue: On site at 41 Wenden Avenue, Brakpan.

Date & time: Tuesday, 25 May 2004 at 12:00.

Conditions of sale: 15% deposit in cash or bank guaranteed cheque on the fall of the hammer.

Guarantee for the balance within 30 days of confirmation.

Viewing: Daily security guard on duty.

Enquiries: (012) 342-0684/342-1017.

E-mail: meyerauctions@worldonline.co.za

MEYER AUCTIONEERS CC

ESTATES AGENTS

INSOLVENT ESTATE AUCTION: NEAT 3 BEDROOM HOME

INSOLVENT ESTATE: J.C. & C.M.E. ERASMUS

MASTER'S REFERENCE: T3399/2003

Duly instructed by the Trustee, we shall sell by public auction subject to confirmation by the seller, the following property:
Erf 592, Randagte, situated at 29 Henning Street, Randgate, Randfontein, extent: 495 m².

Improvements: 3 bedrooms, 1½ bathrooms, kitchen, dining room, lounge, carport etc. *Flat:* Partially completed.

Venue: On site at: 29 Henning Street, Randgate, Randfontein.

Date & time: Thursday, 20 May 2004 at 12:00.

Conditions of sale: 15% deposit in cash or bank guaranteed cheque on the fall of the hammer.

Guarantee for the balance within 30 days of confirmation.

Viewing: Please contact the auctioneers.

Enquiries: (012) 342-0684/342-1017.

E-mail: meyerauctions@worldonline.co.za

3. Die koper is aanspreeklik vir betaling van die transportkoste, hereregte, agterstallige belastinge, diensgelde en enige bykomende koste.

4. Die volledige voorwaardes van die veiling sal voor die veiling voorgelees word en is ter insae by die kantoor van die Balju vir die Landdros, Vredenburg, en by die kantoor van die ondergetekende.

Swemmer & Levin, Prokureurs vir Vonnisskuldeiser, h/v Hoof- en Kerkstrate, Vredenburg. Tel. (022) 713-2221. Verw. K Potgieter/sc/KT0206.

Saak Nr. 1942/2002

IN DIE LANDDROSHOF VIR DIE DISTRIK CERES GEHOU TE CERES

**In die saak tussen: COMMUNICARE, Eiser, en KAREL MOUTON, 1ste Verweerder, en
MARIA MAGDALENA MOUTON, 2de Verweerder**

Ingevolge 'n uitspraak in die Landdroshof Ceres en 'n lasbrief vir eksekusie, sal die volgende eiendom geregtelik verkoop word op Woensdag, 26 Mei 2004 om 10h00 aan die hoogste bieder gehou by die perseel van die Verweerder:

Erf 5893, Ceres, geleë in die Witzenberg Munisipaliteit, Afdeling Ceres, Provinsie Wes-Kaap, groot 339 (driehonderd nege en dertig) vierkante meter, gehou kragtens Transportakte Nr. T2826/94, geleë te Buckingham Singel 24, Ceres.

Veilingsvoorwaardes:

1. Die veiling is onderworpe aan die bepalinge en voorwaardes van die Wet op Landdroshof, die Reëls daarkragtens uitgevaardig, die titelvoorwaardes vervat in die transportakte/s daarvan en die verkoopsvoorwaardes. Die eiendom sal, onderworpe aan voormelde, aan die hoogste bieder verkoop word.

2. **Betaling:** Betaling van die koopsom sal geskied in kontant, tesame met rente daarop teen 'n koers van 15% per jaar soos vervat in die vonnis gedateer die 7de dag van Februarie 2003, bereken op die bedrag van die Eiser se eis (en indien daar enige ander voorkeurdreter is, is die rente ook op sodanige voorkeurdreter se eis betaalbaar), vanaf die veilingsdatum tot die datum van betaling van die koopsom plus rente en kostes teen registrasie van transport in naam van die koper, welke bedrae deur 'n goedgekeurde waarborg van 'n bank gesekureer moet word en binne veertien (14) dae van die veilingsdatum ingedien moet word of in kontant gedeponeer moet word.

3. **Voorwaardes:** Die volledige veilingsvoorwaardes sal onmiddellik voor die veiling deur die Balju/Afslaer voorgelees word en lê intussen ter insae in die kantoor van die Balju, sowel as by die kantore van die ondergetekende prokureurs vir Eiser.

Geteken te Ceres op hierdie 28ste dag van April 2004.

Rauch van Vuuren Ing., Prokureurs vir Eiser, Voortrekkerstraat 84, Ceres, 6835; Posbus 79, Ceres. Tel. (023) 312-3152. LDT/MR/C104.

Case No. 1946/04

**IN THE HIGH COURT OF SOUTH AFRICA
(Cape of Good Hope Provincial Division)**

In the matter between: FIRST RAND BANK LIMITED (formerly known as FIRST NATIONAL BANK OF SOUTHERN AFRICA LIMITED), Plaintiff, and ANDILE GCOBANI POSWA, ID No. 7507205684084, unmarried, and NOSIBUSISO FELICIA DYASI, ID No. 8002260590086, unmarried, Second Defendant

A sale in execution of the undermentioned property is to be held without reserve in front of the Magistrate's Court, Wynberg, situated at Church Street, Wynberg, on 28 May 2004 at 10h00.

Full conditions of sale can be inspected at the Sheriff, Wynberg South, situated at 7 Electric Road, Wynberg, and will be read out prior to the sale.

No warranties are given with regard to the description and/or improvements.

Property: Erf 156495, Cape Town, at Retreat, in the City of Cape Town, Cape Division, Western Cape Province, in extent 183 (one hundred and eighty three) square metres, held by Deed of Transfer No. T32143/03, subject to the conditions therein contained, situated at 4 Nyasa Road, Retreat.

Improvements: 1 x lounge, 1 x kitchen, 3 x bedrooms, 1 x bathroom.

Dated at Cape Town on this 22 day of April 2004.

L. Vorster, Steyl-Vosloo, Attorneys for Plaintiff, 4th Floor, Equity House, 107 St George's Mall, Cape Town. (Ref. LV/la/FL0395.)

4. The payment shall be effected as follows: Ten per cent (10%) of the purchase price on the day of the sale and the balance together with interest thereon at the rate of 11,50% from the date of sale to date of registration of transfer against transfer of the property into the name of the purchaser, which payment shall be secured by an approved bank or building society guarantee within fourteen (14) days of the date of sale.

Dated at Cape Town on this 16th day of April 2004.

M. Zumpt, Kritzinger & Co., Plaintiff's Attorneys, 5th Floor, Wale Street Chambers, 33 Church Street, Cape Town.
Ref: Z. Ramjan/avs/A5229.

Case No. 3073/2003

IN THE HIGH COURT OF SOUTH AFRICA
(Cape of Good Hope Provincial Division)

In the matter between NEDCOR BANK LIMITED, Plaintiff, and MULLIPROP INVESTMENTS (PTY) LTD, Defendant

A sale in execution of the undermentioned property is to be held by the Sheriff of the High Court, Cape Town, at the premises Erf 154920, Cape Town, at Retreat, also known as No. 111-11th Avenue, Retreat, on Monday, 24 May 2004 at 12h00.

Full conditions of sale can be inspected at the Sheriff of the High Court, Wynberg South, 7 Electric Road, Wynberg, and will be read out prior to the sale taking place.

No warranties are given with regard to the description, extent and/or improvements to the property.

Property: Erf 154920, Cape Town at Retreat, City of Cape Town, Cape Division, in the Province of the Western Cape, measuring 2744 square metres, also known as No. 111-11th Avenue, Retreat.

Improvements: Main building: Workshop, reception, toilets.

Zoned Commercial.

Findlay & Niemeyer Incorporated, Attorneys for Plaintiff, P.O. Box 801, Pretoria. Tel. No. 432-9164. Ref. Mr A Croucamp/Chantel/E1699.

Case No. 8668/03

IN THE MAGISTRATE'S COURT FOR THE DISTRICT OF WYNBERG HELD AT WYNBERG

In the matter between B & H PLUMBING SUPPLIES (CAPE (PTY) LTD, Judgment Creditor, and WARD RILEY t/a CONTRACT PLUMBING, 1st Judgment Debtor, and ANTOINETTE RILEY, 2nd Judgment Debtor

In pursuance of a judgment of the Magistrate's Court of Wynberg and writ of execution dated 17 July 2003, the property listed hereunder, and commonly known as Erf 53520, Cape Town at Claremont aka 9 Leraar Street, Claremont, will be sold in execution 9 Leraar Street, Claremont, on 26 May 2004 at 12h00 to the highest bidder:

Erf 53520, Cape Town at Claremont, extent 369 square metres, held under Deed of Transfer No. T83829/2000.

The following improvements are reported to be on the property, but nothing is guaranteed: Single storey dwelling built of bricks under an asbestos roof with wooden window frames and security door – front, consisting of: Passage with wooden flooring, lounge with wooden flooring, kitchen with wooden flooring and wooden cupboards, main between with wooden flooring, 2nd bedroom with wooden flooring, 3rd bedroom with wooden flooring, tiled bathroom with bath and basin and toilet, garden.

Conditions of sale: The purchase price will be payable as to a deposit in cash of 10% and the balance against transfer.

The full conditions of sale which will be read immediately prior to the sale, may be inspected at the office of the Sheriff of the Magistrate's Court, Coates Building, 32 Maynard Road, Wynberg.

Dated at Cape Town on 4 May 2004.

Delpont Ward & Pienaar, Attorneys for Judgment Creditor, 17th Floor, 1 Thibault Square, Cape Town. Tel. 419-3733. Ref. Ms Alho/55941.

Saak No. 1529/2003

IN DIE LANDDROSHOF VIR DIE DISTRIK VAN VREDENBURG GEHOU TE VREDENBURG

In die saak tussen EERSTE NASIONALE BANK h/a WESBANK, Vonnisskuldeiser, en D. TAYLOR, Vonnisskuldenaar

Ter uitvoering van 'n vonnis van die Landdroshof te Vredenburg, sal 'n veiling van die ondervermelde eiendom gehou word op Donderdag, 27 Mei 2004 om 11h00 by die perseel naamlik:

Erf 3506, St. Helenabaai, in die Munisipaliteit Saldanhabaai, Afdeling Malmesbury, provinsie Wes-Kaap, groot 101 vierkante meter, geleë te 10de Straat, St. Helenabaai, bestaande uit 1 kombuis, 1 sitkamer, 2 slaapkamers en 1 badkamer. Niks gewaarborg nie.

Veilingvoorwaardes:

1. Die verkoping is onderhewig aan die terme en voorwaardes van die Wet op Landdroshowe Nr. 32 van 1944 en die eiendom word voetstoots verkoop en onderhewig aan die titelvoorwaardes daarvan.

2. Een-tiende (1/10) van die koopprys plus enige BTW word betaal aan die afslaer onmiddellik nadat die eiendom verkoop is en die balans van die koopsom teen registrasie van transport.

Case No. 478/03

IN THE MAGISTRATE'S COURT FOR THE DISTRICT OF GRABOUW HELD AT GRABOUW

In the matter between ABSA BANK LIMITED, Plaintiff, and HELENA ESTELLE IZABEL MICHELS, Defendant

The following property will be sold in execution at 9 Gardenia Street, Grabouw on Tuesday, 1 June 2004, at 11:00, to the highest bidder:

Erf 823, Grabouw, in the Theewaterskloof Municipality, Division of Caledon, Province of Western Cape, in extent 1 011 (one thousand and eleven) square metres, held by Deed of Transfer No. T057263/2002, situated at 9 Gardenia Street, Grabouw.

1. The undermentioned dwelling without warranting the correctness thereof is comprised of: 1 x lounge, 1 x diningroom, 1 x kitchen, 4 x bedrooms, 3 x bathrooms, 1 x toilet, 2 x garages and 4 x carports.

2. *Payment:* Ten per centum of the purchase price must be paid in cash or by bank guaranteed cheque at the time of the sale and the balance (plus interest at the current rate calculated on the Judgment Creditor's claim from the date of sale to the date of transfer) against registration of transfer, which amounts are to be secured by approved bank or building society guarantee to be delivered within 14 days of the sale.

3. *Conditions:* The full conditions of sale will be read out immediately prior to the sale and may be inspected at the office of the Sheriff.

Aloïs Cilliers, Heunis & Heunis Inc., Attorneys for Judgment Creditor, 10 Huising Street, Somerset West. (F Swart/AC0044.)

Case No. 11816/01

IN THE MAGISTRATE'S COURT FOR THE DISTRICT OF WYNBERG HELD AT WYNBERG

CLIFFE DEKKER INC versus ALSON MSABELI SOMCIZA

The following property will be sold in execution at the Mitchells Plain Magistrate's Court on Tuesday, 1 June 2004 at 10h00, to the highest bidder:

Erf 820, Guguletu, in extent 158 (one hundred and fifty eight) square metres, held by Deed of Transfer TL11758/1990, situate at No. 82 NY1 30, Guguletu.

1. The following improvements are reported but not guaranteed: Dwelling consisting of 2 bedrooms, 1 kitchen, 1 lounge and 1 outside toilet.

2. *Payment:* Ten per centum of the purchase price shall be paid in case or by bank guaranteed cheque at the time of the sale and the balance thereof against registration of transfer together with interest at the rate of 15,5% per annum or the prevailing rate, on the full price, calculated and capitalized monthly from date of sale to date of transfer and shall be secured by an acceptable bank guarantee to be delivered within 14 days of the date of sale.

3. The Sheriff shall require of any bidder satisfactory proof of his ability to pay the said deposit.

4. *Conditions:* The full conditions of sale will be read out immediately prior to the sale and may be inspected at the offices of the Sheriff.

Dated at Cape Town on 23 April 2004.

Cliffe Dekker Inc., Plaintiff's Attorney, 10th Floor, The Waldorf, 80 St George's Mall, Cape Town; PO Box 695, Cape Town, 8000. Tel: 481-6431. Fax: (021) 481-6547. Reference: DI Mandy/IB/229079.

Case No. 9416/03

IN THE HIGH COURT OF SOUTH AFRICA

(Cape of Good Hope Provincial Division)

In the matter between ABSA BANK LIMITED, Plaintiff, and MOGAMAT NASEEGH MARTIN, First Defendant, and MELANIE LORRAINE MARTIN, Second Defendant

Take notice that in execution of a judgment of the above Honourable Court granted on 13 February 2004 and a warrant of execution issued, the undermentioned property will be sold voetstoots and without reserve in execution by public auction held at 2 Mulberry Way, Strandfontein, Western Cape, to the highest bidder on 1 June 2004 at 12h00:

Erf 18439, Mitchells Plain, situate in the City of Cape Town, Cape Division, Province of the Western Cape, in extent 150 (one hundred and fifty) square metres.

Street address: 16 Bloemendal Way, Westridge, Mitchells Plain, Western Cape Province.

Conditions of sale:

1. The property will be sold in execution without reserve and voetstoots to the highest bidder by public auction and subject to the provisions and conditions of the High Court Rules, as amended and the Rules applicable thereto and also the servitudes and conditions attaching to the property contained in the relevant Title Deeds.

2. The following information is furnished but not guaranteed: Semi-detached double storey facebrick dwelling, tiled roof, fully vibre-crete fence, burglar bars, carport, 3 bedrooms, cement floors, open plan kitchen, lounge, bathroom & toilet.

3. The full and complete conditions of sale will be announced by the Sheriff of the High Court or auctioneer immediately before the sale and will lie for inspection at the offices of the Sheriff of the High Court, Mitchells Plain South.

Case No. 938/2003

IN THE HIGH COURT OF SOUTH AFRICA
(Cape of Good Hope Provincial Division)

In the matter between: PEOPLES BANK LIMITED, Plaintiff, and MOGAMAT SEDICK SABAN, married in COP to SAMSONESIA SABAN, 1st Defendant, and SAMSONESIA SABAN, married in COP to MOGAMAT SEDICK SABAN, 2nd Defendant

In execution of a judgment of the High Court of South Africa (Cape of Good Hope Provincial Division) in the abovementioned suit, a sale without reserve will be held at the Mitchells Plain Magistrate's Court at 10.00 am on the 1st day of June 2004 of the undermentioned property of the Defendants on the conditions which will lie for inspection at the offices of the Sheriff of the High Court:

Erf 2815, Mitchells Plain, in extent 75 square metres, held under Deed of Transfer T94726/2000 and situate at 17 Baird Square, Woodlands, Mitchells Plain.

The following information is furnished *re* the improvements though in this respect nothing is guaranteed: Semi detached duplex, asbestos roof, lounge, 2 bedrooms, kitchen, bathroom & toilet.

Terms:

1. 10% (ten per centum) of the purchase price in cash on the day of sale, the balance payable against registration of transfer, to be secured by a bank or building society or other acceptable guarantee to be furnished within fourteen (14) days from the date of sale.

2. Auctioneer's charges, payable on the day of sale to be calculated as follows: 6% (six per centum) on the proceeds of the sale up to a price of R30 000 (thirty thousand rand) and thereafter 3½% (three and a half per centum) up to a maximum fee of R7 000 (seven thousand rand), minimum charges R300 (three hundred rand).

Matz Watermeyer, Plaintiff's Attorneys, 5th Floor, Fedsure Terrace, Protea Road, Claremont; PO Box 23304, Claremont, 7735. Docex 1, Claremont, Tel. 674-3175. Fax 674-4694. Ref. M T Schäfer/ts/Z07276.

Saak No. 293/2002

IN DIE LANDDROSHOF VIR DIE DISTRIK VAN BEAUFORT-WES GEHOU TE BEAUFORT-WES

**ABSA BANK, Vonnisskuldeiser, en MARIUS EWALD SWART, 1ste Vonnisskuldenaar, en
BEATRICE SWART, 2de Vonnisskuldenaar**

Ingevolge 'n vonnis toegestaan deur die Landdroshof en 'n lasbrief vir eksekusie uitgereik op 23 Maart 2004 by die Landdroshof te Beaufort-Wes, sal die ondergemelde eiendom in eksekusie verkoop word aan die hoogste bieder op:

2 Junie 2004 om 11:00 te Birdstraat 120, Beaufort-Wes, nl:

1. Erf 1451, Beaufort-Wes in die Munisipaliteit en Afdeling van Beaufort-Wes, groot 598 (vyfhonderd agt-en-negentig) vierkante meter, gehou kragtens Transportakte T22427/1993, geleë te Birdstraat 120, Beaufort-Wes, 6970.

Voorwaardes van verkoping:

1. Die verkoping sal onderhewig wees aan die bepalings van die Wet op Landroshowe, en die Reëls daarunder uitgevaardig en ook die voorwaardes van die titelakte waaronder die eiendom gehou word.

2. Die volgende inligting word verskaf insake verbeterings alhoewel geen waarborg in verband daarmee gegee word nie: Woonhuis (steengebou met sinkdak) bestaande uit 3 groot slaapkamers, 1 klein slaapkamer, sitkamer, kombuis, 1 badkamer en aparte toilet met motorhuis en buitegebou.

3. *Terme:* 10% (tien persent) van die koopprys op die dag van die verkoping.

Die koper sal op versoek verplig wees om te betaal:

(a) Alle fooie en uitgawes in verband met en voortvloeiend uit die registrasie van transport en verband deur die Eiser se prokureurs, hereregte, landmeterkoste, padkonstruksieheffings en onbetaalde dreineringslenings wat betaalbaar mag wees, asook alle meegaande fooie;

(b) alle lopende sowel as agterstallige belastinge, agterstallige diensfooie plus rente daarop betaalbaar en regskoste in verband daarmee, asook, sodanige munisipale leningsheffings en fooie as wat betaalbaar mag wees voordat transport geregistreer kan word;

(c) koste van advertensie van hierdie verkoping, sowel as eksekusie en invorderingskommissie indien enige;

(d) die afslaer se kommissie bereken teen 6% op die eerste R30 000,00 en 3,5% op die balans daarvan met 'n maksimum van R7 000,00 en 'n minimum van R300,00 plus BTW;

(e) belasting op toegevoegde waarde op die koopprys, indien daar sodanige belasting betaalbaar is;

(f) die koste vir opstel van die verkoopsvoorwaardes.

4. *Voorwaardes:* Die volledige voorwaardes welke onmiddellik voor die verkoping deur die Afslaer uitgelees sal word ter insae lê by die kantoor van Eiser se prokureurs.

Gedateer te Beaufort-Wes op hierdie 29ste dag van April 2004.

Mnr AGE van Velden, Prokureur vir Eiser, p/a Crawfords, Donkinstraat 36, Beaufort-Wes, 6970.

Erf 1079, Wetton, Afdeling Kaap, groot 466 vierkante meter, ook bekend as Yorkstraat 42, Ottery, gehou kragtens Transportakte Nr. T39468/2001.

Voorwaardes:

1. Die eiendom sal deur die Afslaer en/of Balju Landdroshof van Wynberg verkoop word aan die hoogste bieder, onderhewig aan die hierna vermelde voorwaardes.

2. Indien die afslaer 'n fout by die verkoping maak, is so 'n fout nie op enige van die partye bindend nie, maar kan dit reggestel word. By die weiering van 'n bod, kan die eiendom onmiddellik vir verkoping aangebied word.

3. (a) Die koper moet 'n deposito van tien persent (10%) van die koopprijs kontant op die dag van die verkoping betaal, die balans betaalbaar teen transport en verseker te word deur 'n waarborg van 'n bank of bouvereniging wat deur die Eiser se Prokureurs goedgekeur is, die waarborg aan die Balju en/of Afslaer binne sewe (7) dae na die datum van verkoping verstrek word.

3. (b) Indien die transport van die eiendom nie binne een maand na die verkoping geregistreer is nie, sal die koper aanspreeklik wees vir betaling van rente teen 11,90% per jaar (onderhewig aan verandering) op die balans van die koopprijs, vanaf die verloop van een maand na die verkoping tot datum van transport.

4. Die koper moet afslaersgelde op die dag van die verkoping betaal, asook hereregte, transportkoste en agterstallige belastinge en ander uitgawes wat nodig is om transport te laat geskied op versoek van die prokureur van die Vonnisiskuldeiser asook Belasting op Toegevoegde Waarde (BTW).

En verder onderworpe aan die veilingsvoorwaardes wat uitgelees sal word ten tye van die veiling, en wat ter insae sal lê by die kantoor van die Balju, Landdroshof, Wynberg, en by die kantoor van die ondergemelde Bill Tolken Hendrikse Ingelyf, Prokureurs van Eiser, Sarel Cilliersstraat 1, Bellville.

Datum: 30 April 2004.

Bill Tolken Hendrikse Ingelyf, Posbus 687, Sanlamhof, 7532. Verw. mev. Swart/AA376.

Case No. 19403/03

IN THE MAGISTRATE'S COURT FOR THE DISTRICT OF MITCHELLS PLAIN HELD AT MITCHELLS PLAIN

In the matter between: ABSA BANK LIMITED, Plaintiff, and MOGAMAT EBRAHIM DRAMAT, Defendant

In pursuance of a judgment in the Court for the Magistrate of Mitchells Plain and a writ of execution dated 13 February 2004 the property listed hereunder will be sold in execution on Tuesday, 1 June 2004 at 12h00, held at the Sheriff's Offices, 2 Mulberry Way, Strandfontein, be sold to the highest bidder.

Certain Erf 11038, Mitchells Plain, situated in the City of Cape Town, Cape Division, Western Cape Province, also known as 9 Liner Close, Strandfontein, Mitchells Plain, extent 315 (three hundred and fifteen) square metres, held by Title Deed No. T93756/2001.

Conditions of sale:

1. The full and complete conditions of sale will be read immediately before the sale and will lie for inspection at the offices of the Sheriff and at the offices of the Auctioneer.

2. The following improvements are reported to be on the property, but nothing is guaranteed: A single dwelling brick building under tiled roof, consisting of approximately four bedrooms, separate kitchen, lounge, bathroom and toilet.

3. **Payment:** Ten per centum of the purchase price on the day of the sale and the balance together with interest at the current rate calculated on the Plaintiff's claim from the date of sale to the date of transfer against registration of transfer of the property into the name of the purchaser, which payment shall be secured by an approved bank or building society guarantee within fourteen (14) days of the date of sale.

Dated at Bellville this 28th day of April 2004.

Heyns & Partners Inc., Attorneys for Plaintiff, 177 Voortrekker Road, Bellville, 7530. (Ref. A Keet/SST/Z16480.)

Saak No. 1166/2003

IN DIE LANDDROSHOF VIR DIE DISTRIK VAN HERMANUS GEHOU TE HERMANUS

In die saak tussen: WALKER BAY CANNERS LIMITED, Eksekusieskuldeiser, en LOUW, D., Eksekusieskuldenaar

Ingevolge 'n vonnis toegestaan in die Hof vir die Landdros van Hermanus op 10 November 2003 sal die onderstaande eiendom om 12h00 op Vrydag, 4 Junie 2004 te Essexweg 1275, Hawston, geregteelik verkoop word aan die hoogste bieder, naamlik:

Die eiendom wat verkoop word beskryf as: Erf 1275, Hawston, Hermanus, groot 325 vierkante meter, gehou kragtens Akte van Transport T30319/2003 (ook bekend as Essexweg 1275, Hawston).

Terme: Sien verkoopvoorwaardes.

Die belangrikste vooraardes daarin vervat is die volgende: —

Geteken te op die 29se dag van April 2004.

Balju van die Hof.

J P van Rooyen, Eiser se Prokureurs, Guthrie & Theron, Hoofweg 77, Hermanus, 7200. Tel. gutheron@hermanus.co.za Docex 5. Verw. JVR/MJVR. Lêernr: RG0039.

Voorwaardes:

1. Die eiendom sal deur die afslaer en/of Balju Landdroshof van Kuilsrivier verkoop word aan die hoogste bieder, onderhewig aan die hiernavermelde voorwaardes.
2. Indien die afslaer 'n fout by die verkoping maak, is so 'n fout nie op enige van die partye bindend nie, maar dit kan reggestel word. By die weiering van 'n bod, kan die eiendom onmiddellik vir verkoping aangebied word.
3. (a) Die koper moet 'n deposito van tien persent (10%) van die koopprijs kontant op die dag van die verkoping betaal, die balans betaalbaar teen transport en verseker te word deur 'n waarborg van 'n bank of bouvereniging wat deur die Eiser se prokureurs goedgekeur is, die waarborg aan die Balju en/of afslaer binne sewe (7) dae na die datum van verkoping verstrek word.
3. (b) Indien die transport van die eiendom nie binne een maand na die verkoping geregistreer is nie, sal die koper aanspreeklik wees vir betaling van rente teen 11,50% per jaar (onderhewig aan verandering) op die balans van die koopprijs, vanaf die verloop van een maand na die verkoping tot datum van transport.
4. Die koper moet afslaersgelde op die dag van die verkoping betaal, asook hereregte, transportkoste en agterstallige belastinge en ander uitgawes wat nodig is om transport te laat geskied op versoek van die prokureur van die Vonnisskuldeiser asook Belasting op Toegevoegde Waarde (BTW).

En verder onderworpe aan die veilingsvoorwaardes wat uitgelees sal word ten tye van die veiling, en wat ter insae sal lê by die kantoor van die Balju, Landdroshof, Kuilsrivier, en by die kantoor van die ondergemelde Bill Tolken Hendrikse Ingelyf, Prokureurs van Eiser, Sarel Cilliersstraat 1, Bellville.

Datum: 14 Mei 2004.

Bill Tolken Hendrikse Ingelyf, Posbus 687, Sanlamhof, 7532. (Verw: Mev Swart/AM351.)

Saak No. 17093/03

IN DIE LANDDROSHOF VIR DIE DISTRIK VAN MITCHELLS PLAIN GEHOU TE MITCHELLS PLAIN

In die saak tussen: ABSA BANK BEPERK, Eiser, en MOGAMAT RUSHDI KHAN & ACKEEKA KHAN, Verweerders

Eiendom geleë te: Boeingweg 25, Rocklands, Mitchells Plain.

Ingevolge 'n vonnis van die Landdroshof te Mitchells Plain gedateer 18 November 2003 en 'n lasbrief tot beslaglegging van onroerende eiendom word die eiendom hieronder beskryf, by die perseel te Baljukantoor, Mulberryweg 2, Strandfontein, per publieke veiling te koop aangebied op 1 Junie 2004 om 12h00.

Erf 11461, Mitchells Plain, Afdeling Kaap, groot 177 vierkante meter, ook bekend as Boeingweg 25, Rocklands, Mitchells Plain, gehou kragtens Transportakte T41975/98.

Voorwaardes:

1. Die eiendom sal deur die Afslaer en/of Balju Landdroshof van Mitchells Plain verkoop word aan die hoogste bieder, onderhewig aan die hiernavermelde voorwaardes.
2. Indien die afslaer 'n fout by die verkoping maak, is so 'n fout nie op enige van die partye bindend nie, maar kan dit reggestel word. By die weiering van 'n bod, kan die eiendom onmiddellik vir verkoping aangebied word.
3. (a) Die koper moet 'n deposito van tien persent (10%) van die koopprijs kontant op die dag van die verkoping betaal, die balans betaalbaar teen transport en verseker te word deur 'n waarborg van 'n bank of bouvereniging wat deur die Eiser se Prokureurs goedgekeur is, die waarborg aan die Balju en/of Afslaer binne sewe (7) dae na die datum van verkoping verstrek word.
3. (b) Indien die transport van die eiendom nie binne een maand na die verkoping geregistreer is nie, sal die koper aanspreeklik wees vir betaling van rente teen 11,50% per jaar (onderhewig aan verandering) op die balans van die koopprijs, vanaf die verloop van een maand na die verkoping tot datum van transport.
4. Die koper moet afslaersgelde op die dag van die verkoping betaal, asook hereregte, transportkoste en agterstallige belastinge en ander uitgawes wat nodig is om transport te laat geskied op versoek van die prokureur van die Vonnisskuldeiser asook Belasting op Toegevoegde Waarde (BTW).

En verder onderworpe aan die veilingsvoorwaardes wat uitgelees sal word ten tye van die veiling, en wat ter insae sal lê by die kantoor van die Balju, Landdroshof, Mitchells Plain, en by die kantoor van die ondergemelde Bill Tolken Hendrikse Ingelyf, Prokureurs van Eiser, Sarel Cilliersstraat 1, Bellville.

Datum: 3 Mei 2004.

Bill Tolken Hendrikse Ingelyf, Posbus 687, Sanlamhof, 7532. Verw. mev. Swart/AK402.

Saak No. 15743/03

IN DIE LANDDROSHOF VIR DIE DISTRIK VAN WYNBERG GEHOU TE WYNBERG

In die saak tussen: ABSA BANK BEPERK, Eiser, en ACHMAT ALLIE & INGRID CLAUDENE KROTZ, Verweerders

Eiendom geleë te: Yorkstraat 42, Ottery.

Ingevolge 'n vonnis van die Landdroshof te Wynberg, gedateer 13 Februarie 2004 en 'n lasbrief tot beslaglegging van onroerende eiendom word die eiendom hieronder beskryf, by die perseel te Landdroskantoor, Wynberg, per publieke veiling te koop aangebied op 28 Mei 2004 om 10h00.

Case No. 24770/2001

IN THE MAGISTRATE'S COURT FOR THE DISTRICT OF MITCHELLS PLAIN HELD AT MITCHELLS PLAIN

**In the matter between: ABSA BANK LIMITED, Plaintiff, and ANDREW HENDRICK OLIPHANT,
1st Defendant, and CHARRESANNE OLIPHANT, 2nd Defendant**

Pursuant to the judgment of the above Court granted on 18 April 2002 and a writ of execution issued thereafter, the undermentioned property will be sold in execution at 10h00 on Tuesday, 1 June 2004 at the Mitchells Plain Magistrate's Court, to the highest bidder:

13 Orchard Street, Lentegeur, Mitchells Plain.

Erf 8852, Mitchells Plain, in the City of Cape Town, Division Cape, Western Cape Province, in extent 166 (one hundred and sixty six) square metres, held under Deed of Transfer No. T15410/1987.

The following improvements are situated on the property, although in this respect nothing is guaranteed: Semi-detached brick dwelling with tiled roof, consisting of 2 bedrooms, kitchen, lounge, bathroom/toilet.

Conditions of sale: 10% of the purchase price and Sheriff of the Magistrate's Court charges in cash or by means of a bank-guaranteed cheque immediately after the property is declared sold and the balance plus interest shall be paid against transfer and secured by bank guarantee to be furnished within fourteen (14) days from date of sale.

The conditions of sale, which will be read immediately prior to the sale, may be inspected at the offices of the Sheriff, Mitchells Plain North of the Magistrate's Court, District of Mitchells Plain.

Signed at Cape Town on this the 28th day of April 2004.

B. van der Vyver, for Walkers Inc., Plaintiff's Attorneys, 15th Floor, Pleinpark Building, Plein Street, Cape Town. (Ref: BVDV/MP/W06289.)

Saak No. 44764/01

IN DIE LANDDROSHOF VIR DIE DISTRIK KUILSRIVIER GEHOU TE WYNBERG

**In die saak tussen: FIRSTRAND BANK BEPERK, Eiser, en NURAIN PROPERTIES (EDMS) BEPERK,
Eerste Verweerder**

Ter uitvoering van 'n vonnis van die bogemelde Agbare Hof gedateer 25 April 2002, sal die hiernabeskrewe vaste eiendom in eksekusie verkoop word op 27 Mei 2004 om 14h00, by die perseel te Honeysideweg 21, Crawford, aan die hoogste bieder, onderhewig aan die volgende voorwaardes en sodanige verdere voorwaardes as wat deur die Afslaer/Balju by die veiling uitgelees sal word.

Erf 150787, Kaapstad, in die stad Kaapstad, afdeling Kaap, provinsie Wes-Kaap, groot 1 231 (eenduisend tweehonderd een en dertig) vierkante meter, gehou kragtens Transportakte No. T76052/1993, met straatadres te Honeysideweg 21, Crawford.

Alhoewel geen waarborge gegee word nie, word die volgende inligting verskaf: Die eiendom is verbeter en kan beskryf word as 'n siersteen en sement gebou met 'n leiklip dak bestaande uit vier slaapkamers, 1 kombuis, 1 sitkamer, 1 eetkamer, 1 studeerkamer, 2 badkamers en toilette en twee dubbelmotorhuise.

Die eiendom kan geïnspekteer word in oorleg met die Balju/Afslaer, vir die Distrik van Wynberg-Oos [Tel: (021) 637-2300.]

Die koopprijs sal betaal word by wyse van 'n deposito van 10% (tien persent) daarvan in kontant ten tyde van die verkoping en die volle saldo daarvan is teen registrasie van oordrag betaalbaar.

Verkoopvoorwaardes: Die volledige verkoopvoorwaardes lê ter insae by die Afslaer/Balju, vir die Distrik Wynberg-Oos, Tel: (021) 637-2300 en by die kantore van Van Der Spuy & Vennote, 2de Vloer, "The Bridge", Durbanweg 304, Bellville. Die aanwysings om by die perseel waarop die verkoping gaan plaasvind uit te kom, is verkrygbaar vanaf die Balju by bogemelde telefoonnommer.

Gedateer te Bellville op hierdie 3de dag van Mei 2004.

A. Langley, Van der Spuy & Vennote, Prokureurs vir Vonnisskuldeiser, 2de Vloer, "The Bridge", Durbanweg 304, Bellville. (Verw: A. Langley/nl.) *Adverteerder:* Van der Spuy & Vennote, Suite 275, Postnet X7, Tygerpark, 7536. (Tel. 910-1261.)

Saaknr. 2704/03

IN DIE LANDDROSHOF VIR DIE DISTRIK VAN KUILSRIVIER GEHOU TE KUILSRIVIER

**ABSA BANK BEPERK, Eiser, en SAMUEL LLEWELLYN IMANUEL MARITZ & DAULPHINE SYLVIA MARITZ,
Verweerders, eiendom geleë te Summersingel 27, Kleinvlei, Eersterivier**

Ingevolge 'n vonnis van die Landdroshof te Kuilsrivier gedateer 19 Januarie 2004 en 'n lasbrief tot beslaglegging van onroerende eiendom word die eiendom hieronder beskryf, by die perseel te Baljukantoor, Industriestraat 16, Kuilsrivier, per publieke veiling te koop aangebied op 31 Mei 2004 om 09h00.

Erf 3969, Kleinvlei, afdeling Stellenbosch, groot 305 vierkante meter, ook bekend as Summersingel 27, Kleinvlei, Eersterivier, gehou kragtens Transportakte Nr T70247/1990.

1.2 an undivided share in the common property in the scheme apportioned to the said section in accordance with the participation quota as endorsed on the said sectional plan, held by the Defendants under Deed of Transfer No. ST7192/98.

2.1 An exclusive use area described as Garden Area No. G3, measuring 7 square metres, being as such part of the common property, comprising the land and the scheme known as Springfield Terrace G, in respect of the land and building or buildings situate at Cape Town, in the City of Cape Town, Cape Division, as shown and more fully described on Sectional Plan No. SS194/1992, held under Notarial Deed of Cession of Exclusive Use Area No. SK1415/1998; and

2.2 an exclusive use area described as Yard Area No. Y3, measuring 19 square metres, being as such part of the common property, comprising the land and the scheme known as Springfield Terrace G, in respect of the land and building or buildings situate at Cape Town, in the City of Cape Town, Cape Division, as shown and more fully described on Sectional Plan No. SS194/1992, held under Notarial Deed of Cession of Exclusive Use Area No. SK1415/1998.

Also known as 5 Springfield Terrace, Queen Street, Cape Town, and comprising a dwelling consisting of a bachelor flat and bathroom/toilet.

The said improvements are as reported, but the Judgment Creditor gives no warranty and makes no representations regarding the correctness thereof.

1. The property is sold voetstoots subject to the provisions of the Magistrate's Court Act 32 of 1944 and existing title deed conditions, to the highest bidder. The price bid shall be exclusive of VAT and the purchaser shall pay either VAT or duty on the purchase price as the law prescribes.

2. 10% of the purchase price shall be paid in cash or by bank cheque at the site. Full conditions of sale will be read out by the Sheriff immediately prior to the sale and may be inspected at his office.

A bond/s will be available to an approved purchaser/s.

Herold Gie, Attorneys for Judgment Creditor, 8 Darling Street, Cape Town. (Ref: P A le Roux/ad 223149.)

Case No.: 15054/01

IN THE MAGISTRATE'S COURT FOR THE DISTRICT OF GOODWOOD HELD AT GOODWOOD

In the matter between: ABSA BANK LIMITED, Plaintiff, and J N NKOLWANA, Defendant

The following property will be sold in execution at the Goodwood Magistrate's Court, on the 27th of May 2004 at 10h00 to the highest bidder:

Erf 1982, Langa, in the City of Cape Town, Cape Division, Western Cape Province, in extent 150 (one hundred and fifty) square metres, held under Deed of Transfer No. TE90475/1995.

Street address: Room 63, Zone 16, Langa.

1. The following improvements are reported, but not guaranteed: Asbestos roof, brick walls, 1 lounge, 1 kitchen, 2 bedrooms, 1 bathroom.

2. *Payment:* 10% of the purchase price must be paid in cash or bank-guaranteed cheque at the time of the sale, and the balance (plus interest at 11,5% per annum calculated on the Plaintiff's claim from the date of sale to the date of transfer) against registration of transfer, which amounts are to be secured by approved bank guarantee to be delivered within fourteen (14) days of the sale.

3. The Sheriff shall require of any bidder satisfactory proof of his ability to pay the said deposit.

4. *Conditions:* The full conditions of sale will be read out immediately prior to the sale and may be inspected at the office of the Sheriff for Goodwood—Tel: (021) 932-7126.

Dated at Cape Town on this 21st day of April 2004.

H Ferreira, for De Klerk & Van Gend, Plaintiff's Attorneys, ABSA Bank Building, 132 Adderley Street, Cape Town. (Ref: HF/cs/F261.)

Case No. 598/01

IN THE MAGISTRATE'S COURT FOR THE DISTRICT OF GRABOUW HELD AT GRABOUW

In the matter between G FULLER, Plaintiff, and RD OCTOBER, Defendant

The following property will be sold in execution at 3 Avocado Lane, Molteno Park, Grabouw—Erf 1411, on Wednesday, 26 May 2004 at 11:00 to the highest bidder:

Certain: Erf 1411, Grabouw, division: Theewaterskloof Munisipaliteit, Province Western Cape, extent 888 (eight hundred and eighty eight) square metres, held by the mortgagor by Deed of Transfer No. T47716/1995, situated at 3 Avocado Lane, Molteno Park, Grabouw.

1. The undermentioned dwelling without warranting the correctness thereof is comprised of double storey, single garage.

2. *Payment:* Ten per centum of the purchase price must be paid in cash or by bank guaranteed cheque at the time of the sale and the balance (plus interest at the current rate) calculated on the Judgment Creditor's claim from the date of sale to the date of transfer) against registration of transfer, which amounts are to be secured by approved bank or building society guarantee to be delivered within 14 days of the sale.

3. *Conditions:* The full conditions of sale will be read out immediately prior to the sale and may be inspected at the office of the Sheriff.

Paul Brits, for Brits & Matthee, Attorneys for Judgment Creditor, 23 Bright Street, Somerset West, 7130.

2. 10% van die koopprys moet kontant of met 'n bankgewaarborgde tjek betaal word onmiddellik nadat die eiendom verkoop verklaar is en die balans, met rente teen die huidige koers per jaar vanaf datum van verkoping tot datum van registrasie moet in kontant of per bankgewaarborgde tjek betaal word. Die koper moet binne 14 dae na die veiling die vonnisskuldeiser voorsien van 'n bankwaarborg vir betaling van alle bedrae betaalbaar in terme van die verkoopsvoorwaardes.

3. Die verkoping is onderhewig aan die veilingsvoorwaardes wat ten tyde van die verkoping uitgelees sal word en ter insae lê by die kantoor van die balju.

Gedateer te Durbanville hierdie 23ste dag van April 2004.

Smit Kruger Ingelyf, Eiser se Prokureur, Wellingtonweg 32, Durbanville. Tel: (021) 976-3194/5/6. (Verw: ADK/cc/B02676.)

Saaknr: 11617/03

IN DIE LANDDROSHOF VIR DIE DISTRIK KUILSRIVIER GEHOU TE KUILSRIVIER

In die saak tussen KEVIN DYKERS, Eiser, en SUSAN CATHRIN SAAYMAN, Verweerder

Ter uitvoering van 'n vonnis van die bogemelde agbare hof gedateer 26 November 2003 sal die hiernabeskrewe vaste eiendom in eksekusie verkoop word op 2 Junie 2004 om 9h00 by die Baljukantoor te Industriestraat 16, Kuilsrivier aan die hoogste bieder, onderhewig aan die volgende voorwaardes en sodanige verdere voorwaardes as wat deur die Balju by die veiling uitgelees sal word.

Erf 700, Kleinvlei, groot 600 vierkante meter, gehou kragtens Transportakte Nr. T31463/1985.

Die volgende inligting word verstrek, maar niks word gewaarborg nie:

Die eiendom is verbeter en bestaan word uit 'n woonhuis met 3 slaapkamers, badkamer, sitkamer en kombuis.

Die eiendom kan geïnspekteer word in oorleg met die Afslaer, Mnr A G van Rensburg, Toplinhuis, Voortrekkerweg 219, Parow Tel. (021) 939-0040. en/of die Balju, Kuilsrivier Tel: (021) 948-8326.

Betaalvoorwaardes: Tien persent (10%) van die koopprys van die eiendom moet onmiddellik na die veiling tesame met die Afslaers- en/of Balju-kommissie betaal word. Die balans-koopprys is betaalbaar teen registrasie van transport tesame met rente op die volle koopprys teen 15,5% per jaar (en ingeval die onroerende eiendom onderworpe is aan 'n vordering wat voorkeur het bo die van die Eiser, dan ook die rente betaalbaar op sodanige vordering) maandeliks bereken en gekapitaliseer vanaf datum van verkoping tot datum van registrasie van transport, beide datums ingesluit, en moet verseker word deur 'n waarborg goedgekeur deur die Eiser se Prokureur en wat aan hom binne veertien (14) dae na die verkoping verskaf moet word.

Verkoopsvoorwaardes: Die vollediate verkoopsvoorwaardes lê ter insae kantoor van die Afslaer, Mnr A G van Rensburg, Toplinhuis, Voortrekkerweg 219, Parow (Tel. 021 939-0040) en/of die Balju, Kuilsrivier Tel 021 9488326.

Datum: 28 April 2004.

Adverteerder se adres: Fourie Basson & Veldtman, Toplinhuis Voortrekkerweg 219, Parow. Verwysing: AGVR/C/D261.

Saaknr: 668/2001

IN DIE LANDDROSHOF VIR DIE DISTRIK MALMESBURY GEHOU TE MALMESBURY

In die saak tussen ERIC SOLOMONS, Eksekusieskuldeiser, en YOLANDA DANIELS, Eksekusieskuldenaar

Ten uitvoerlegging van 'n vonnis toegestaan deur bogemelde Agbare Hof op 10 Mei 2001 en 'n Lasbrief vir Eksekusie daarna uitgereik, sal die ondervermelde onroerende eiendom per openbare veiling aan die hoogste bieder verkoop word op 1 Junie 2004 om 9h00 op die perseel te Hoofstraat 40, Darling, onderhewig aan die voorwaardes wat deur die Afslaer uitgelees sal word ten tyde van die verkoping en welke voorwaardes voor die verkoping ter insae lê by die Balju, Malmesbury.

Sekere: Erf Nr 589, Darling, groot 688 (ses honderd agt en tagtig) vierkante meter, ook bekend as Hoofstraat 40 Darling.

Na bewering is die eiendom woonhuis, maar niks is gewaarborg nie.

Betaalvoorwaardes: 10% (tien persent) van die koopprys en 5% afslaersgelde tot en met R30 000,00 en daarna 3% met 'n maksimum van R7 000,00 en 'n minimum van R300,00 in kontant op die veilingsdag. Die balans van die koopsom tesame met rente op die volle koopsom teen 15% per jaar van datum van verkoping tot datum van registrasie moet verseker word deur 'n bankwaarborg wat aan die Balju gelewer moet word binne 14 (veertien) dae vanaf die datum van die verkoping.

Geteken te Malmesbury op 29ste April 2004.

Pierre du Plessis & Mostert, Prokureur vir Eksekusieskuldeiser, en Veritas Gebou, Piet Retiefstraat 13, Posbus 5, Malmesbury, 7299. (022) 4821101.

Case No. 30884/2000

IN THE MAGISTRATE'S COURT FOR THE DISTRICT OF THE CAPE HELD AT CAPE TOWN

**In the matter between: NEDCOR BANK LIMITED, Judgment Creditor, and
CHRISTIAN ADOLF AUGUST and CAROLINA AUGUST, Judgment Debtors**

The following property will be sold in execution at 5 Springfield Terrace G, Queen Street, Cape Town, on Tuesday, 1 June 2004 at 10h00 to the highest bidder:

1.1 Section 5, as shown and more fully described on Sectional Plan No. SS194/1992, in the scheme known as Springfield Terrace G, in respect of the land and building or buildings situate at Cape Town, in the City of Cape Town, Cape Division, of which section the floor area, according to the said sectional plan, is 29 square metres; and

4. Die volledige voorwaardes van die veiling sal voor die veiling voorgelees word en is ter insae by die kantoor van die Balju vir die L'naddros, Vredenburg, en by die kantoor van die ondergetekende.

Swemmer & Levin, Prokureurs vir Vonnisskuldeiser, h/v Hoof- en Kerkstrate, Vredenburg. Tel. (022) 713-2221. Verw. K Potgieter/sc/KP0485.)

KENNISGEWING VAN GEREGTELIKE VERKOPING VAN ONROERENDE GOED

FBC FIDELITY BANK BEPERK vs MOGAMAT SALIE JACOBS

Kuilsrivier, Saak No. 5181/99.

Die eiendom: Erf 6174, Eersterivier, groot 938 vierkante meter, geleë te 130 Forestrylaan, Eersterivier, nou bekend as Himalayastraat 32, Eersterivier.

Verbeterings (nie gewaarborg): 3 slaapkamerwoonhuis, 2 badkamers, sitkamer, kombuis, eetkamer, enkel motorhuis, 2 afdakke, werkswinkel met afdak.

Veilingsdatum: 4 Junie 2004 om 09h00.

Plek van veiling: Baljukantore, Industrieweg 16, Kuilsrivier.

Veilingsvoorwaardes:

1. Die veiling is voetstoots onderhewig aan die bepalings van die Wet op Landdroshowe en Reëls en die toepaslike titelakte.

2. 10% van die koopprys moet kontant of met 'n bankgewaarborgde tjek betaal word onmiddellik nadat die eiendom verkoop verklaar is en die balans, met rente teen die huidige koers per jaar vanaf datum van verkoping tot datum van registrasie moet in kontant of per bankgewaarborgde tjek betaal word. Die koper moet binne 14 dae na die veiling die Vonnisskuldeiser voorsien van 'n bankwaarborg vir betaling van alle bedrae betaalbaar in terme van die verkoopsvoorwaardes.

3. Die verkoping is onderhewig aan die veilingsvoorwaardes wat ten tyde van die verkoping uitgelees sal word en ter insae lê by die kantoor van die Balju.

Gedateer te Durbanville hierdie 23ste dag van April 2004.

Smit Kruger Ingelyf, Eiser se Prokureur, Wellingtonweg 32, Durbanville. Tel. 021 976-3194/5/6. (Verw. ADK/cc/B01388.)

KENNISGEWING VAN GEREGTELIKE VERKOPING VAN ONROERENDE GOED

PEOPLES BANK BEPERK vs JEROME JONATHAN DON & YOLANDA RENE MEYER

Kuilsrivier, Saak No. 10451/03

Die eiendom: Erf 15287, Kuils River, groot 297 vierkante meter, geleë te Driebergenstraat 57, Highbury, Kuilsrivier.

Verbeterings (nie gewaarborg): Enkel woning met baksteenmure, teëldak, 2 slaapkamers, sitkamer, kombuis, badkamer.

Veilingsdatum: 4 Junie 2004 om 09h00.

Plek van veiling: Baljukantore, Industrieweg 16, Kuilsrivier.

Veilingsvoorwaardes:

1. Die veiling is voetstoots onderhewig aan die bepalings van die Wet op Landdroshowe en Reëls en die toepaslike titelakte.

2. 10% van die koopprys moet kontant of met 'n bankgewaarborgde tjek betaal word onmiddellik nadat die eiendom verkoop verklaar is en die balans, met rente teen die huidige koers per jaar vanaf datum van verkoping tot datum van registrasie moet in kontant of per bankgewaarborgde tjek betaal word. Die koper moet binne 14 dae na die veiling die Vonnisskuldeiser voorsien van 'n bankwaarborg vir betaling van alle bedrae betaalbaar in terme van die verkoopsvoorwaardes.

3. Die verkoping is onderhewig aan die veilingsvoorwaardes wat ten tyde van die verkoping uitgelees sal word en ter insae lê by die kantoor van die Balju.

Gedateer te Durbanville hierdie 23ste dag van April 2004.

Smit Kruger Ingelyf, Eiser se Prokureur, Wellingtonweg 32, Durbanville. Tel. 021 976-3194/5/6. (Verw. ADK/cc/B0278.)

KENNISGEWING VAN GEREGTELIKE VERKOPING VAN ONROERENDE GOED

PEOPLES BANK BEPERK vs GEORGE BAXTER PETERSEN

Kuilsrivier, Saaknr. 6858/03

Die eiendom: Erf 2864, Kleinvelei, groot 475 vierkante meter, geleë te Da Gamastraat 123, Kleinvelei Anneks, Eerste Rivier.

Verbeterings (nie gewaarborg): 4 slaapkamers, kombuis, sitkamer, badkamer & toilet, teëldak.

Veilingsdatum: 4 Junie 2004 om 09h00.

Plek van veiling: Baljukantore, Industrieweg 16, Kuilsrivier.

Veilingsvoorwaardes:

1. Die veiling is voetstoots onderhewig aan die bepalings van die Wet op Landdroshowe en Reëls en die toepaslike titelakte.

AUTHORITY FROM ANY POINT REFERRED TO IN THE SAID AUTHORITY TO ANY OTHER POINT REFERRED TO THEREIN.
 II) THE TOURISTS TRAVEL IN A GROUP AND THAT ALL TOURISTS COMPRISING SUCH A GROUP SHALL EMBARK AND DISEMBARK AS A GROUP AT THE SAME POINT TO WITHSTANDING THAT THE POINT OF EMBARKMENT MAY DIFFER FROM DISEMBARKMENT.
 III) WHEN TOURISTS ARE BEING CONVEYED:
 A) THE DRIVER OF THE VEHICLE MUST BE IN POSSESSION OF A PUBLIC DRIVERS' PERMIT.
 B) AND THE DRIVER OF THE VEHICLE TO WHICH THIS PERMIT RELATES OR ANY OTHER PERSON ACCOMPANYING THE TOURISTS, FURNISHES SUCH TOURISTS WITH INFORMATION OR COMMENTS WITH REGARD OF ANY MATTER, SUCH DRIVER OR SUCH OTHER PERSON MUST BE REGISTERED AS A TOURIST GUIDE FOR THE RELEVANT GEOGRAPHICAL AREA IN WHICH THE CONVEYANCE TAKES PLACE OR BE REGISTERED AS A SPECIALIST.
 C) THE PASSENGERS MUST BE PROTECTED BY VALID PASSENGER LIABILITY INSURANCE OF NOT LESS THAN 5 MILLION RANDS.
 THE CONDITIONS CONTAINED HEREIN SHALL BE SUBJECT TO REVIEW AT ANY TIME.

OP.8247027. (2) SIBUTHA ML ID NO 6511265665083. (3) DISTRICT: JOHANNESBURG. POSTAL ADDRESS: 6203 VENDA STREET, TSAKANE, BRAKPAN, 1550.
 (4) NEW APPLICATION. (5) 1 X 5 PASSENGERS. (6) THE CONVEYANCE OF TOURISTS. (7) AUTHORITY:
 THE CONVEYANCE OF TOURISTS
 TOURIST AND THEIR PERSONAL EFFECTS-FROM POINTS WITHIN GAUTENG PROVINCE TO POINTS WITHIN THE REPUBLIC OF SOUTH AFRICA AND RETURN AND FROM THE JOHANNESBURG INTERNATIONAL AIRPORT ON PRE-ARRANGED TRIPS. THE CONVEYANCE AUTHORISED AS SPECIFIED ABOVE, SHALL BE SUBJECT TO THE FOLLOWING CONDITIONS:
 I) NO REPETITIVE DAILY SCHEDULED SERVICES OPERATING IN ACCORDANCE A TIMETABLE WILL BE UNDERTAKEN BY THE HOLDER OF THIS PERMIT IN TERMS OF THIS AUTHORITY FROM ANY POINT REFERRED TO IN THE SAID AUTHORITY TO ANY OTHER POINT REFERRED TO THEREIN.
 II) THE TOURISTS TRAVEL IN A GROUP AND THAT ALL TOURISTS COMPRISING SUCH A GROUP SHALL EMBARK AND DISEMBARK AS A GROUP AT THE SAME POINT TO WITHSTANDING THAT THE POINT OF EMBARKMENT MAY DIFFER FROM DISEMBARKMENT.
 III) WHEN TOURISTS ARE BEING CONVEYED:
 A) THE DRIVER OF THE VEHICLE MUST BE IN POSSESSION OF A PUBLIC DRIVERS' PERMIT.
 B) AND THE DRIVER OF THE VEHICLE TO WHICH THIS PERMIT RELATES OR ANY OTHER PERSON ACCOMPANYING THE TOURISTS, FURNISHES SUCH TOURISTS WITH INFORMATION OR COMMENTS WITH REGARD OF ANY MATTER, SUCH DRIVER OR SUCH OTHER PERSON MUST BE REGISTERED AS A TOURIST GUIDE FOR THE RELEVANT GEOGRAPHICAL AREA IN WHICH THE CONVEYANCE TAKES PLACE OR BE REGISTERED AS A SPECIALIST.
 C) THE PASSENGERS MUST BE PROTECTED BY VALID PASSENGER LIABILITY INSURANCE OF NOT LESS THAN 5 MILLION RANDS.
 THE CONDITIONS CONTAINED HEREIN SHALL BE SUBJECT TO REVIEW AT ANY TIME.

OP.8247089. (2) KGARIPANE S ID NO 6103035480082. (3) DISTRICT: JOHANNESBURG. POSTAL ADDRESS: P O BOX 1271, JOUBERT PARK, JOHANNESBURG, 2004. (4) NEW APPLICATION. (5) 1 X 14 PASSENGERS. (6) THE CONVEYANCE OF ORGANISED PARTIES. (7) AUTHORITY:
 THE CONVEYANCE OF PASSENGERS IN AN AIR-CONDITIONED VEHICLE. FROM POINTS WITHIN GAUTENG PROVINCE TO POINTS WITHIN THE BOUNDARIES OF THE REPUBLIC OF SOUTH AFRICA AND RETURN. SUBJECT TO THE CONDITIONS THAT: PASSENGERS OUTSIDE OF CONVEYED AND DISEMBARK AS A SINGLE GROUP THAT INDIVIDUALS MAY NOT BE TRANSPORTED AND THAT THE SOLE COMMON GOAL OF THE GROUP BE TO ATTEND ONE OF THE FOLLOWING EVENTS:
 1. A MARRIAGE CEREMONY; SURANCE.
 2. A FUNERAL;
 3. A RELIGIOUS GATHERING;
 4. A SPORTS EVENT AS SUPPORTERS OR PARTICIPANTS.
 PRE-PAID AND PRE-ARRANGED PASSENGER LIABILITY INSURANCE OF AT LEAST R5 MILLION (COMBI) AND R15 MILLION FOR BUSES AND SHALL BE MAINTAINED PROOF AT ALL TIMES.
 OF WHICH SHALL BE AVAILABLE ON THE VEHICLE AT ALL TIMES. THESE CONDITIONS AND ROUTE AUTHORITY MAY BE REVIEWED AT ANY TIME.
 ON CONDITION THAT THE DRIVER SHALL ALWAYS IN HIS/HER POSSESSION CARRY A VALID PASSENGER LIABILITY INSURANCE.

OP.8247095. (2) MET TOURS CC ID NO CK974863023. (3) DISTRICT: JOHANNESBURG. POSTAL ADDRESS: 20767 EXT 30, MFUNDO PARK, VOSLOORUS, 1475 C/O M.M.C. MARKETING CONSULT 20526 EXT 30, MFUNDO PARK, 1468. (4) NEW APPLICATION. (5) 1 X 5 PASSENGERS. (6) THE CONVEYANCE OF TOURISTS. (7) AUTHORITY:
 THE CONVEYANCE OF TOURISTS
 TOURIST AND THEIR PERSONAL EFFECTS-FROM POINTS WITHIN GAUTENG PROVINCE TO POINTS WITHIN THE REPUBLIC OF SOUTH AFRICA AND RETURN AND FROM THE JOHANNESBURG INTERNATIONAL AIRPORT ON PRE-ARRANGED TRIPS. THE CONVEYANCE

AUTHORISED AS SPECIFIED ABOVE, SHALL BE SUBJECT TO THE FOLLOWING CONDITIONS:
I) NO REPETITIVE DAILY SCHEDULED SERVICES OPERATING IN ACCORDANCE A TIMETABLE WILL BE UNDERTAKEN BY THE HOLDER OF THIS PERMIT IN TERMS OF THIS AUTHORITY FROM ANY POINT REFERRED TO IN THE SAID AUTHORITY TO ANY OTHER POINT REFERRED TO THEREIN.

II) THE TOURISTS TRAVEL IN A GROUP AND THAT ALL TOURISTS COMPRISING SUCH A GROUP SHALL EMBARK AND DISEMBARK AS A GROUP AT THE SAME POINT TO WITHSTANDING THAT THE POINT OF EMBARKMENT MAY DIFFER FROM DISEMBARKMENT.

III) WHEN TOURISTS ARE BEING CONVEYED:

A) THE DRIVER OF THE VEHICLE MUST BE IN POSSESSION OF A PUBLIC DRIVERS' PERMIT.

B) AND THE DRIVER OF THE VEHICLE TO WHICH THIS PERMIT RELATES OR ANY OTHER PERSON ACCOMPANYING THE TOURISTS, FURNISHES SUCH TOURISTS WITH INFORMATION OR COMMENTS WITH REGARD OF ANY MATTER, SUCH DRIVER OR SUCH OTHER PERSON MUST BE REGISTERED AS A TOURIST GUIDE FOR THE RELEVANT GEOGRAPHICAL AREA IN WHICH THE CONVEYANCE TAKES PLACE OR BE REGISTERED AS A SPECIALIST.

TOURIST GUIDE APPROPRIATE TO THAT AREA OR RELEVANT MATTER AND

C) THE PASSENGERS MUST BE PROTECTED BY VALID PASSENGER LIABILITY INSURANCE OF NOT LESS THAN 5 MILLION Rands.

THE CONDITIONS CONTAINED HEREIN SHALL BE SUBJECT TO REVIEW AT ANY TIME.

OP.8247151. (2) MOLEFE L ID NO 6703195465086. POSTAL ADDRESS: 2580 ZOLA 1, P.O KWA-XUMA, SOWETO, 1868. (4) TRANSFER OF PERMIT, PERMIT NO. 108015/0 FROM NGWENYA SP (15 X PASSENGERS, DISTRICT: JOHANNESBURG). (7) AUTHORITY AS IN LAST MENTIONED PERMIT(S).

PORT ELIZABETH

Address to which representations must be submitted: The Secretary, Local Road Transportation Board, Private Bag X6010, Port Elizabeth, 6056, and the respective applicant.

Adres waarheen vertoë gerig moet word: Die Sekretaris, Plaaslike Padvervoerraad, Privaat Sak X6010, Port Elizabeth, 6056, en die betrokke applikant.

Full particulars in respect of each application are open to inspection at the Local Road Transportation Board's office.

Volle besonderhede ten opsigte van elke aansoek lê ter insae by die Plaaslike Padvervoerraad se kantoor.

**from/van : 2004/05/14
from/van : G147**

**to/tot : 2004/05/14
to/tot : G147**

OP.427691. (2) KOETAAN DG ID NO 5605115119084. (3) DISTRICT: JANSENVILLE. POSTAL ADDRESS: 55 KOLLEGE STR, JANSENVILLE, 6265. (4) NEW APPLICATION (LATE RENEWAL). (5) 1 X 15 PASSENGERS. (6) THE CONVEYANCE OF PERSONS ON A PARTICULAR BUS ROUTE. (7) AUTHORITY: CONVEYANCE OF PASSENGERS AND THEIR PERSONAL EFFECTS BETWEEN JANSENVILLE AND PORT ELIZABETH.

ROUTE:

FROM THE CORNER OF HOLLAND & ENGWEBU STREETS (DRAAI LOCATION, JANSENVILLE) VIA HOLLAND STREET, UNNAMED STREET, ITEMBA STREET, ST. MARGARET STREET, JOLOBE STREET (BRICKFIELDS), ENKUHLA STREET, HOLLAND CRESCENT (HOLLAND TOWNSHIP) ETEMBA STREET AND MAIN STREET. THEN ALONG THE R329 VIA TWEewater, WOLWEFONTEIN, KLEINPOORT, SAPKAMMA, GLENCONNER, THEN VIA GRAAFF-REINET ROAD (UITENHAGE) PENFORD AVENUE, BUBBS AVENUE, STOW ROAD, CONSTITUTION ROAD, MARKET STREET, DURBAN STREET, ALGOA ROAD AND THEN VIA THE UITENHAGE - PORT ELIZABETH ROAD AS FAR AS MATI ROAD, NEW BRIGHTON.

TURN LEFT IN MATI ROAD, THEN VIA FERGUSON ROAD, GRAHAMSTOWN ROAD (DEAL PARTY) BAXTER STREET, BURMAN ROAD THEN ALONG THE M4 TO STRAND STREET, PORT ELIZABETH.

RETURN VIA THE SAME ROUTE IN THE OPPOSITE DIRECTION.

THIS AUTHORITY IS SUBJECT TO THE FOLLOWING CONDITION: THAT NO PASSENGERS MAY BE PICKED UP AFTER REACHING AMANZI ON THE FORWARD JOURNEY AND AFTER LEAVING PORT ELIZABETH ON THE RETURN JOURNEY NO PASSENGERS SE SET DOWN BEFORE REACHING AMANZI.

TIME TABLE :-

TUESDAYS AND THURSDAY

DEPART JANSENVILLE 09H00 : ARRIVE PORT ELIZABETH 12H30

DEPART PORT ELIZABETH 13H00 : ARRIVE JANSENVILLE 17H45

FRIDAYS AND SUNDAYS

DEPART JANSENVILLE 13H15 : ARRIVE PORT ELIZABETH 16H45

DEPART PORT ELIZABETH 17H00 : ARRIVE JANSENVILLE 20H15

NOTE:- IF MONDAY IS A PUBLIC HOLIDAY, SERVICE WILL OPERATE ON THAT MONDAY INSTEAD OF SUNDAY.

SCALE PER CHARGES : AS PER AGREEMENT.

ORGANISED PARTIES

PERSONS WHO HAVE ORGANISED THEMSELVES INTO A PARTY, AND THEIR PERSONAL BUGGAGE, FROM POINTS SITUATED WITHIN A RADIUS OF 15 KILOMETRES FROM POST OFFICE, JANSENVILLE TO POINTS SITUATED WITHIN THE REPUBLIC OF SOUTH AFRICA AND BACK TO THE PLACE WHERE THE PARTY WAS PICKED UP IN THE FIRST INSTANCE : SUBJECT TO THE EXPRESS CONDITION THAT THE CONVEYANCE OF SUCH A PARTY MAY ONLY BE UNDERTAKEN IF THE SAME PARTY UNDERTAKES THE FORWARD AND RETURN JOURNEYS AS A UNIT WITH THE SOLE MUTUAL PURPOSE OF ATTENDING ONE OR MORE OF THE FOLLOWING :-

- I) A WEDDING;
 - II) A FUNERAL;
 - III) A RELIGIOUS GATHERING;
 - IV) A SPORT MEETING, WHETHER AS PARTICIPANTS OR AS SPECTATORS;
 - V) A PICNIC OR ANY SIMILAR KIND OF ORGANISED ENTERTAINMENT OR RECREATION.
- SKOOLKINDERS OP VAKANSIE EN NAWEEKKRITTE VANAF HULLE WONINGS
TE GRAAFF-REINET, SOMERSET-OOS, KING WILLIAM'S TOWN EN FORT
BEAUFORT NA HULLE SKOLE IN JANSENVILLE EN TERUG.

OP.427695. (2) GOLIATH R ID NO 4001035066087. (3) DISTRICT: PORT ELIZABETH. POSTAL ADDRESS: 84 SOUDIEN STR, BLOEMENDAL, PORT ELIZABETH, 6059 C/O ALGOA TAXI ASSOCIATION SHOP 082, CLEARY PARK SHOPPING COMPLEX, PE, 6059. (4) NEW APPLICATION. (5) 1 X 15 PASSENGERS. (6) THE CONVEYANCE OF TAXI PASSENGERS. (7) AUTHORITY:

1. CLEARY PARK - STRAND STR

FROM CLEARY PARK TAXI RANK INTO UNIVERSITY RD INTO STANDFORD RD INTO GAIL RD INTO KOBUS RD INTO BEETLESTONE RD INTO STANDFORD RD INTO ABLETT STR INTO HIGHFIELD RD INTO COTTRELL STR INTO STANDFORD RD ACROSS INTO HARROWER RD INTO FETTES RD LEFT AT TRAFFIC CIRCLE TO HENNENS AND INTO GOVAN MBEKI AVE PROCEED UNTIL RUSSELL RD AND THEN INTO STRAND STR UNTIL RANK AND RETURN VIA THE SAME ROUTE.

2. CLEARY PARK - BLOEMENDAL

FROM CLEARY PARK TAXI RANK INTO NORMAN MIDDLETON INTO STANDFORD RD PROCEED UNTIL HEATHCOTE RD AND INTO WILLIAM SLAMMERT AND PROCEED TO CORNER OF WILLIAM SLAMMERT & LAWRENCE ERASMUS DR AND RETURN VIA THE SAME ROUTE.

3. CLEARY PARK - EXT 31

FROM CLEARY PARK TAXI RANK INTO NORMAN MIDDLETON INTO RENSBURG STR INTO SOUDIEN RD INTO ACKER INTO LAWRENCE ERASMUS DR INTO RENSBURG STR INTO BARBERY AROUND INTO STRELITZIA INTO BARBERY INTO PINCHUSION INTO RENSBURG STR INTO BUTTERLILLY THEN INTO BARBERY INTO RENSBURG STR INTO LAWRENCE ERASMUS INTO ACKER INTO SOUDIEN RD INTO RENSBURG STR INTO

NORMAN MIDDLETON BACK INTO CLEARY PARK TAXI RANK.

4. CLEARY PARK - KLEINSKOOL
FROM CLEARY PARK TAXI RANK INTO NORMAN MIDDLETON ACROSS INTO RENSBURG STR
INTO SOUDIEN RD INTO KLEINSKOOL RD AND RETURN ALONG THE SAME ROUTE.

OP.427697. (2) JUMAT J ID NO 6411165163083. (3) DISTRICT: WILLOWMORE.
POSTAL ADDRESS: WAND STR 11, WILLOWMORE, 6445. (4) ADDITIONAL VEHICLE.
(5) 1 X 15 PASSENGERS. (6) THE CONVEYANCE OF ORGANISED PARTIES. (7)

AUTHORITY:

FROM POINTS SITUATED WITHIN THE MUNICIPAL AREA OF WILLOWMORE TO POINTS
SITUATED WITHIN THE REPUBLIC OF SOUTH AFRICA AND RETURN.

OP.427717. (2) VAN RAYNER MN ID NO 5711135132089. (3) DISTRICT:
SOMERSET EAST. POSTAL ADDRESS: 11 HOPE STREET, AEROVILLE, SOMERSET EAST,
5850 C/O NORWICH NATIONAL LONG DISTANCE T.A. P.O. BOX 22078, PORT
ELIZABETH, 6000. (4) NEW APPLICATION. (5) 1 X 10 PASSENGERS. (6) THE
CONVEYANCE OF TAXI PASSENGERS. (7) AUTHORITY:

LOCAL:

1. FRANCIS STR - CARNATION STR
FROM FRANCIS STR TAXI RANK INTO WORCESTER STR INTO CHARLES STR INTO COETZEE
STR INTO PERSERVERANCE WAY INTO GRACE CRESCENT INTO BIRD DR INTO HOOP STR
INTO CARNATION STR AND RETURN VIA THE SAME ROUTE.

2. FRANCIS STR - MNANDI LOCATION
FROM FRANCIS STR INTO 1ST AVENUE INTO GLEN AVON RD INTO 10TH AVENUE TO
MNANDI LOCATION AND RETURN VIA THE SAME ROUTE.

3. FRANCIS STR - BELGRAVIA RD
FROM FRANCIS STR INTO BERG STR INTO PRIMROSE STR INTO PROTEA CESCENT INTO
BELGRAVIA RD AND RETURN VIA THE SAME ROUTE.

4. FRANCIS STR - MJADU STR
FROM FRANCIS STR INTO WORCESTER STR INTO CHARLES STR INTO GLEN AVON RD INTO
1ST AVE (NEW BRIGHTON) INTO MJADU STR AND RETURN VIA THE SAME ROUTE.

LONG DISTANCE:

5. SOMERSET EAST - PORT ELIZABETH
FROM TAXI RANK IN FRANCIS STR VIA COOKHOUSE STATION (PICK UP & DROP OFF)
ONTO N10 VIA GOLDEN VALLEY BUS SHELTER (PICK UP & DROP OFF) VIA MIDDLETON
(PICK UP & DROP OFF) VIA KOMMDAGGA (PICK UP & DROP OFF) VIA PATERSON BUS
SHELTERS (PICK UP & DROP OFF) VIA COLCHESTER BUS SHELTERS (PICK UP & DROP
OFF) ONTO SETTLERS FREEWAY TO NORWICH TAXI RANK, STRAND STR, PORT ELIZABETH
(PICK UP & DROP OFF) AND RETURN VIA THE SAME ROUTE.

6. SOMERSET EAST - CAPE TOWN
FROM TAXI RANK IN FRANCIS STR VIA PEARSTON (PICK UP & DROP OFF) ONTO R75
VIA TAXI RANK ON THE CORNER OF NARSING & SNOWDROP STR, GRAAFF-REINET (PICK
UP & DROP OFF) ONTO N9 VIA BACON STR TAXI RANK, ABERDEEN (PICK UP & DROP
OFF) ONTO R61 VIA BEAUFORT WEST (BP GARAGE) (PICK UP & DROP OFF) VIA
LAINSBURG (ENGEN GARAGE) (PICK UP & DROP OFF) VIA WORCESTER STATION (PICK
UP & DROP OFF) PROCEED TO BELHAR TAXI RANK ON THE CORNER OF ALABAMA &
HANOVER STR, CAPE TOWN (PICK UP & DROP OFF) AND RETURN VIA THE SAME ROUTE.

7. SOMERSET EAST - EAST LONDON
FROM TAXI RANK IN FRANCIS STR VIA COOKHOUSE STATION (PICK UP & DROP OFF)
VIA BEDFORD (PICK UP & DROP OFF) VIA ADELAIDE BUS SHELTERS (PICK UP & DROP
OFF) VIA FORT BEAUFORT BUS SHELTERS (PICK UP & DROP OFF) VIA ALICE BUS
SHELTERS (PICK UP & DROP OFF) VIA FORUM TAXI RANK, LOOKEY STR, KING
WILLIAMS TOWN (PICK UP & DROP OFF) TO EAST LONDON CITY TAXI RANK (DROP OFF
ONLY) AND RETURN VIA THE SAME ROUTE.

OP.427729. (2) BOOYSEN W ID NO 4908155137086. (3) DISTRICT: UITENHAGE.
POSTAL ADDRESS: 63 GRASVOEL STR, ROSEDALE, UITENHAGE, 6230. (4) NEW
APPLICATION. (5) 1 X 5 PASSENGERS. (6) THE CONVEYANCE OF OTHER. (7)

AUTHORITY:

SHOPPERS:

FROM DESAIS SHOPPING CENTRE, UITENHAGE TO POINTS SITUATED WITHIN THE
MUNICIPAL AREAS OF UITENHAGE AND DESPATCH AND RETURN.

OP.427730. (2) JAF TA P ID NO 6901025084081. (3) DISTRICT: UITENHAGE.
POSTAL ADDRESS: 15 KANARIE STR, ROSEDALE, UITENHAGE, 6230. (4) NEW
APPLICATION. (5) 1 X 5 PASSENGERS. (6) THE CONVEYANCE OF OTHER. (7)

AUTHORITY:

SHOPPERS:

FROM DESAIS SHOPPING CENTRE, UITENHAGE TO POINTS SITUATED WITHIN THE
MUNICIPAL AREAS OF UITENHAGE AND DESPATCH AND RETURN.

OP.427731. (2) GROOTBOOM JM ID NO 7205150193082. (3) DISTRICT:
UITENHAGE. POSTAL ADDRESS: 375 ACACIA WEG, ROSEDALE, UITENHAGE, 6241. (4)
NEW APPLICATION. (5) 1 X 5 PASSENGERS. (6) THE CONVEYANCE OF OTHER. (7)

AUTHORITY:

SHOPPERS:

FROM DESAIS SHOPPING CENTRE, UITENHAGE TO POINTS SITUATED WITHIN THE
MUNICIPAL AREAS OF UITENHAGE AND DESPATCH AND RETURN.

OP.427732. (2) JANTJIES SE ID NO 6506275102085. (3) DISTRICT: Uitenhage. POSTAL ADDRESS: 15 LOERIE STR, ROSEDALE, Uitenhage, 6230. (4) NEW APPLICATION. (5) 1 X 5 PASSENGERS. (6) THE CONVEYANCE OF OTHER. (7) AUTHORITY: SHOPPERS: FROM DESAIS SHOPPING CENTRE, Uitenhage TO POINTS SITUATED WITHIN THE MUNICIPAL AREAS OF Uitenhage AND DESPATCH AND RETURN.

OP.427733. (2) MEYER JP ID NO 4507285038089. (3) DISTRICT: Uitenhage. POSTAL ADDRESS: 208 KAMESH ROAD, ROSEDALE, Uitenhage, 6230. (4) NEW APPLICATION. (5) 1 X 5 PASSENGERS. (6) THE CONVEYANCE OF OTHER. (7) AUTHORITY: SHOPPERS: FROM DESAIS SHOPPING CENTRE, Uitenhage TO POINTS SITUATED WITHIN THE MUNICIPAL AREAS OF Uitenhage AND DESPATCH AND RETURN.

OP.427735. (2) RAUTENBACH R ID NO 6706145183006. POSTAL ADDRESS: 7 WINSTON CRESCENT, GLENHURD, PORT ELIZABETH, 6001. (4) TRANSFER OF PERMIT, PERMIT NO. 402762/3 FROM WIENAND VJ (15 X PASSENGERS, DISTRICT: PORT ELIZABETH). (7) AUTHORITY AS IN LAST MENTIONED PERMIT(S).

OP.427739. (2) DE BRUIN J ID NO 4209165549083. POSTAL ADDRESS: 29 GESWINDT STR, GRASSLAAGTE, HUMANSDORP, 6300. (4) TRANSFER OF PERMIT, PERMIT NO. 407857/3 FROM BARENS A (14 X PASSENGERS, DISTRICT: HUMANSDORP). (7) AUTHORITY AS IN LAST MENTIONED PERMIT(S).

OP.427745. (2) STOKES J ID NO 5001285175082. (3) DISTRICT: PORT ELIZABETH. POSTAL ADDRESS: 25 OOSTHUIZEN STR, ARCADIA, PE, 6059 C/O ALGOA TAXI ASSOCIATION SHOP 082, CLEARY PARK SHOPPING COMPLEX, PE, 6059. (4) NEW APPLICATION. (5) 1 X 15 PASSENGERS. (6) THE CONVEYANCE OF TAXI PASSENGERS. (7) AUTHORITY:

1. CLEARY PARK - STRAND STR
FROM CLEARY PARK TAXI RANK INTO UNIVERSITY RD INTO STANDFORD RD INTO GAIL RD INTO KOBUS RD INTO BEETLESTONE RD INTO STANDFORD RD INTO ABLETT STR INTO HIGHFIELD RD INTO COTTRELL STR INTO STANDFORD RD ACROSS INTO HARROWER RD INTO FETTES RD LEFT AT TRAFFIC CIRCLE TO HENNENS AND INTO GOVAN MBEKI AVE PROCEED UNTIL RUSSELL RD AND THEN INTO STRAND STR UNTIL RANK AND RETURN VIA THE SAME ROUTE.
2. CLEARY PARK - BLOEMENDAL
FROM CLEARY PARK TAXI RANK INTO NORMAN MIDDLETON INTO STANDFORD RD PROCEED UNTIL HEATHCOTE RD AND INTO WILLIAM SLAMMERT AND PROCEED TO CORNER OF WILLIAM SLAMMERT & LAWRENCE ERASMUS DR AND RETURN VIA THE SAME ROUTE.
3. CLEARY PARK - EXT 31
FROM CLEARY PARK TAXI RANK INTO NORMAN MIDDLETON INTO RENSBURG STR INTO SOUDIEN RD INTO ACKEER INTO LAWRENCE ERASMUS DR INTO RENSBURG STR INTO BARBERY AROUND INTO STRELITZIA INTO BARBERRY INTO PINCHUSION INTO RENSBURG STR INTO BUTTERLILLY THEN INTO BARBERRY INTO RENSBURG STR INTO LAWRENCE ERASMUS INTO ACKEER INTO SOUDIEN RD INTO RENSBURG STR INTO NORMAN MIDDLETON BACK INTO CLEARY PARK TAXI RANK.
4. CLEARY PARK - KLEINSKOOL
FROM CLEARY PARK TAXI RANK INTO NORMAN MIDDLETON ACROSS INTO RENSBURG STR INTO SOUDIEN RD INTO KLEINSKOOL RD AND RETURN ALONG THE SAME ROUTE.

OP.427748. (2) BOOI KC ID NO 5805256000081. (3) DISTRICT: PORT ELIZABETH. POSTAL ADDRESS: 73 NGCUNGU STR, MOTHERWELL, PE, 6001 C/O UNCEDO PORT ELIZABETH SERVICE TAXI ASS. P.O. BOX 145, KWAZAKHELE, PORT ELIZABETH, 6025. (4) ADDITIONAL AUTHORITY, PERMIT NO. 410565/1 FROM BOOI KC (15 X PASSENGERS, DISTRICT: PORT ELIZABETH). (5) 1 X 15 PASSENGERS. (6) THE CONVEYANCE OF TAXI PASSENGERS. (7) AUTHORITY: Permit No. 410565/1
EXISTING AUTHORITY:

LOCAL ROUTES

1. KWAZAKHELE TO NORTH END
FROM KWAPAMA TAXI RANK, KWAZAKHELE INTO NJOLI ROAD, LEFT INTO NTSHEKISA ROAD, INTO MATI ROAD, LEFT INTO COMMERCIAL ROAD, INTO Uitenhage MAIN ROAD THEN INTO GOVAN MBEKI AVENUE, LEFT INTO HOLLAND STREET, LEFT INTO VICTORIA QUAY PROCEED TO THE CAWOOD TAXI RANK, NORTH END. (DROP OFF & PICK UP) AND RETURN VIA THE SAME ROUTE.
2. MOTHERWELL TO GREENACRES
FROM NGONYAMA TAXI RANK, MOTHERWELL TURN LEFT INTO NGONYAMA ROAD THEN LEFT INTO MAKU ROAD, RIGHT INTO ADDO ROAD, RIGHT ONTO THE N2 FREEWAY, LEFT ONTO THE KEMPSTON ROAD OFF RAMP, THEN INTO KEMPSTON ROAD, INTO CJ LANGENHOVEN ROAD, LEFT INTO GREENACRES SHOPPING COMPLEX (DROP OFF & PICK UP) AND RETURN VIA THE SAME ROUTE.
3. KWAZAKHELE TO NORTH END
FROM SALAMNTU TAXI RANK, KWAZAKHELE, LEFT INTO NJOLI ROAD, LEFT INTO NTSHEKISA ROAD, VIA MATI ROAD, THEN INTO CHASE STREET, LEFT INTO KEETON

STREET, RIGHT INTO LINDSAY ROAD, LEFT INTO STANFORD ROAD, LEFT INTO HARROWER ROAD, PROCEED TO THE NEW LAW COURTS TAXI RANK, NORTH END (DROP OFF & PICK UP) AND RETURN VIA THE SAME ROUTE.

4. KWAZAKHELE TO UITENHAGE
FROM NJOLI SQUARE TAXI RANK, KWAZAKHELE, INTO DAKU ROAD, RIGHT INTO STRUANDALE ROAD, LEFT INTO SPONDO STREET, LEFT INTO UITENHAGE ROAD, VIA DESPATCH, THEN JOIN ALGOA ROAD, RIGHT INTO DROSDY STREET, LEFT INTO CONSTITUTIONAL ROAD, PROCEED TO THE CONSTITUTION TAXI RANK, UITENHAGE (DROP OFF & PICK UP) AND RETURN VIA THE SAME ROUTE.

5. KWAZAKHELE TO NORTH END
FROM DAKU TAXI RANK, KWAZAKHELE, RIGHT INTO DAKU ROAD, LEFT INTO NJOLI ROAD, RIGHT INTO NTSHEKISA ROAD, THROUGH MATI ROAD, LEFT INTO COMMERCIAL ROAD, THEN INTO UITENHAGE ROAD, THEN INTO GOVAN MBEKI AVENUE, LEFT INTO HOLLAND STREET, LEFT INTO VICTORIA QUAY PROCEED TO CAWOOD STREET TAXI RANK, NORTH END (DROP OFF & PICK UP) AND RETURN VIA THE SAME ROUTE.

LONG DISTANCE

6. PORT ELIZABETH TO QUEENSTOWN
FROM NJOLI TAXI RANK, KWAZAKHELE, INTO DAKU ROAD, THEN ONTO HTE M17, TURN RIGHT INTO ADDO ROAD, LEFT ONTO THE N2 FREEWAY VIA GRAHAMSTOWN, (RAGLAN ROAD TAXI RANK (DROP OFF & PICK UP) TURN BACK ONTO THE N2, AND LEFT JOIN THE R67, RIGHT ONTO THE R63 VIA FORT BEAUFORT, CAMBLE STREET TAXI RANK (DROP OFF & PICK UP) TURN LEFT AT CAMBLE STREET, JOIN THE R67 VIA ALICE TAXI RANK (DROP OFF & PICK UP) VIA SEYMORE TAXI RANK (DROP OFF & PICK UP) VIA WHITLESEA TAXI RANK (DROP OFF & PICK UP) PROCEED TO THE VICTORIA ROAD CITY TAXI RANK, QUEENSTOWN (DROP OFF & PICK UP) AND RETURN VIA THE SAME ROUTE.

ADDITIONAL AUTHORITY:

7. PORT ELIZABETH - DURBAN

FROM NJOLI TAXI RANK, KWAZAKHELE DOWN DAKU RD THEN ONTO THE M17 INTO ADDO RD ONTO THE N2 VIA GRAHAMSTOWN, RAGLAN STR TAXI RANK (DROP OFF & PICK UP) VIA PEDDIE TAXI RANK (DROP OFF & PICK UP) VIA KING WILLIAM'S TOWN, MARKET SQUARE TAXI RANK (DROP OFF & PICK UP) VIA KOMGA VIA BUTTERWORTH, GRUBB STR TAXI RANK (DROP OFF & PICK UP) THEN VIA IDUTYWA VIA UMTATA, EAGLE STR TAXI RANK (DROP OFF & PICK UP) VIA QUMBA VIA MOUNT FRERE VIA MOUNT AYLIFF VIA KOKSTAD VIA HARDIN VIA PORT SHEPSTONE PROCEED TO THE SWINTIN STR TAXI RANK NEXT TO THE WALMER HOSTEL, DURBAN (DROP OFF & PICK UP) AND RETURN VIA THE SAME ROUTE.

8. PORT ELIZABETH - CAPE TOWN

FROM NJOLI TAXI RANK, KWAZAKHELE ALONG DAKU RD INTO STRUANDALE RD INTO NTSHEKISA RD INTO UITENHAGE RD ONTO THE N2 VIA HUMANSDORP VIA PLETTENBERG BAY, SKOSANA TAXI RANK (DROP OFF & PICK UP) VIA KNYSNA, NELSON STR TAXI RANK (DROP OFF & PICK UP) VIA GEORGE, CRADOCK STR TAXI RANK (DROP OFF & PICK UP) VIA MOSSEL BAY, BILL JEFFREY DR TAXI RANK (DROP OFF & PICK UP) VIA RIVERSDALE VIA RIVIERSONDEREND VIA SWELLENDAM VIA CALEDON VIA GRABOUW VIA SOMERSET WEST PROCEED TO THE KHAYELITSHA TAXI RANK, CAPE TOWN (DROP OFF & PICK UP) AND RETURN VIA THE SAME ROUTE.

OP.427752. (2) GOLIATH R ID NO 4001035066087. POSTAL ADDRESS: 84 SOUDIEN STR, BLOEMENDAL, PORT ELIZABETH, 6059. (4) TRANSFER OF PERMIT, PERMIT NO. 405905/0 FROM GOLIATH R (13 X PASSENGERS, DISTRICT: UITENHAGE). (7) AUTHORITY AS IN LAST MENTIONED PERMIT(S).

OP.427754. (2) HENDRICKS TEM ID NO 7705250189088. POSTAL ADDRESS: 13 BLOOM STR, CHATY, PORT ELIZABETH, 6020. (4) TRANSFER OF PERMIT, PERMIT NO. 404520/2 FROM GESWINDT ED (14 X PASSENGERS, DISTRICT: PORT ELIZABETH). (7) AUTHORITY AS IN LAST MENTIONED PERMIT(S).

OP.427756. (2) NKAYI PW ID NO 5805075822087. (3) DISTRICT: PORT ELIZABETH. POSTAL ADDRESS: 7 BUNGANE STR, KWAMAGXAKI, PE, 6001 C/O UNCEDO PORT ELIZABETH SERVICE TAXI ASS. P.O. BOX 145, KWAZAKHELE, PORT ELIZABETH, 6025. (4) NEW APPLICATION. (5) 1 X 15 PASSENGERS. (6) THE CONVEYANCE OF TAXI PASSENGERS. (7) AUTHORITY:

LOCAL ROUTES

1. KWALAMANI, KWAZAKHELE - NEW LAW COURTS, NORTH END
FROM KWALAMANI TAXI RANK, KWAZAKHELE INTO KOYANA STR THROUGH TO SPONDO STR INTO UITENHAGE RD INTO CHASE STR INTO KEETON STR INTO LINDSAY RD INTO STANDFORD RD INTO HARROWER RD TO NEW LAW COURTS, NORTH END AND RETURN VIA THE SAME ROUTE.

2. NU2, MOTHERWELL - CAWOOD STR, NORTH END
FROM NU2 TAXI RANK, MOTHERWELL TURN INTO NGONYAMA RD THEN INTO MAKU RD INTO ADDO RD INTO NU2 TURN LEFT TO CITY OFF RAMP M4 TO SIDON STR INTO DARLING STR INTO GOVAN MBEKI AVE TURN INTO CAWOOD STR, NORTH END AND RETURN VIA THE SAME ROUTE.

3. NGONYAMA, MOTHERWELL - UPE, SUMMERSTRAND
FROM NGONYAMA TAXI RANK, MOTHERWELL INTO NGONYAMA RD INTO MAKU RD INTO ADDO RD ONTO THE N2 TURN LEFT TO CITY OFF RAMP M4 TURN LEFT TO HUMWOOD THEN INTO UNIVERSITY RD PROCEED TO UPE ENTRANCE, SUMMERSTRAND (DROP OFF ONLY) AND RETURN VIA THE SAME ROUTE.

4. DAKU, KWAZAKHELE - CAWOOD STR, NORTH END
FROM DAKU TAXI RANK, KWAZAKHELE INTO DAKU RD INTO NJOLI RD INTO NTSHEKISA RD INTO MATI RD INTO COMMERCIAL RD INTO Uitenhage RD TO GOVAN MBEKI AVE INTO HOLLAND STR INTO VICTORIA QUAY TO CAWOOD STR TAXI RANK, NORTH END AND RETURN VIA THE SAME ROUTE.
5. NJOLI, KWAZAKHELE - CONSTITUTION RANK, Uitenhage
FROM NJOLI SQUARE TAXI RANK, KWAZAKHELE UP DAKU RD, INTO STRUANDALE RD INTO SPONDO STR INTO Uitenhage RD VIA DESPATCH THEN JOIN ALGOA RD TURN INTO DROSTDY STR INTO CONSTITUTION RD TAXI RANK, Uitenhage AND RETURN VIA KWAMAGXAKI RALO STR THEN KOYANA STR INTO NJOLI RD TO NJOLI SQUARE TAXI RANK.
- LONG DISTANCE
6. PORT ELIZABETH TO QUEENSTOWN
FROM NJOLI TAXI RANK, KWAZAKHELE DOWN DAKU RD THEN ONTO THE M17 INTO ADDO RD ONTO THE N2 VIA GRAHAMSTOWN, RAGLAN STR TAXI RANK (DROP OFF & PICK UP) TURN BACK ONTO THE N2 AND JOIN THE R67, ONTO THE R63 VIA FORT BEAUFORT, CAMBLE STR TAXI RANK (DROP OFF & PICK UP) VIA ALICE TAXI RANK (DROP OFF & PICK UP), VIA SEYMORE TAXI RANK (DROP OFF & PICK UP) VIA WHITTLESEA TAXI RANK (DROP OFF & PICK UP) PROCEED TO THE VICTORIA RD CITY TAXI RANK, QUEENSTOWN (DROP OFF & PICK UP) AND RETURN VIA THE SAME ROUTE.
7. PORT ELIZABETH TO DURBAN
FROM NJOLI TAXI RANK, KWAZAKHELE, DOWN DAKU RD THEN ONTO THE M17 INTO ADDO RD ONTO THE N2 VIA GRAHAMSTOWN, RAGLAN STR TAXI RANK (DROP OFF & PICK UP) VIA PEDDIE TAXI RANK (DROP OFF & PICK UP) VIA KING WILLIAM'S TOWN, MARKET SQUARE TAXI RANK (DROP OFF & PICK UP) VIA KOMGA VIA BUTTERWORTH, GRUBB STR TAXI RANK (DROP OFF & PICK UP) THEN VIA IDUTYWA, VIA UMTATA, EAGLE STR TAXI RANK (DROP OFF & PICK UP) VIA QUMBA, VIA MOUNT FRERE, VIA MOUNT AYLIFF, VIA KOKSTAD, VIA HARDIN, VIA PORT SHEPSTONE, PROCEED TO THE SWINTIN STR TAXI RANK NEXT TO THE WALMER HOSTEL, DURBAN (DROP OFF & PICK UP) AND RETURN VIA THE SAME ROUTE.
8. PORT ELIZABETH TO CAPE TOWN
FROM NJOLI TAXI RANK, KWAZAKHELE ALONG DAKU RD, INTO STRUANDALE RD, INTO NTSHEKISA RD INTO Uitenhage RD ONTO THE N2 VIA HUMANSDORP, VIA PLETTNBERG BAY SKOSANA TAXI RANK, (DROP OFF & PICK UP), VIA KNYSNA, NELSON STR TAXI RANK (DROP OFF & PICK UP) VIA GEORGE, CRADOCK STR TAXI RANK (DROP OFF & PICK UP) VIA MOSSELBAY, BILL JEFFREY DR TAXI RANK (DROP OFF & PICK UP) VIA RIVERSDALE, VIA RIVIERSONDEREND, VIA SWELLENDAAM, VIA CALEDON, VIA GRABOUW VIA SOMERSET WEST PROCEED TO KHAYELITSHA TAXI RANK, CAPE TOWN (DROP OFF & PICK UP) AND RETURN VIA THE SAME ROUTE.

OP.427764. (2) SAMPSON LW ID NO 6901025077085. (3) DISTRICT: HUMANSDORP. POSTAL ADDRESS: 10 DAGERAAD STR, PELLSRUS, JEFFREYS BAY, 6330. (4) NEW APPLICATION. (5) 1 X 10 PASSENGERS. (6) THE CONVEYANCE OF TOURISTS. (7) AUTHORITY: FROM POINTS SITUATED WITHIN THE MUNICIPAL AREA OF JEFFREYS BAY TO POINTS SITUATED WITHIN THE PROVINCE OF THE EASTERN CAPE AND RETURN.

OP.427767. (2) TSHABALALA J ID NO 5712125746086. (3) DISTRICT: PORT ELIZABETH. POSTAL ADDRESS: 47 BADI STR, MOTHERWELL, NU 1, PE, 6001 C/O UNCEDO PORT ELIZABETH SERVICE TAXI ASS. P.O. BOX 145, KWAZAKHELE, PORT ELIZABETH, 6025. (4) ADDITIONAL AUTHORITY, PERMIT NO. 410458/1 FROM TSHABALALA J (14 X PASSENGERS, DISTRICT: PORT ELIZABETH). (5) 1 X 14 PASSENGERS. (6) THE CONVEYANCE OF TAXI PASSENGERS. (7) AUTHORITY:

Permit No. 410458/1
EXISTING AUTHORITY:

LOCAL ROUTES

1. MOTHERWELL TO GREENACRES
FROM NGONYAMA TAXI RANK, MOTHERWELL, LEFT INTO NGONYAMA STREET, TURN LEFT INTO MAKU ROAD, RIGHT INTO ADDO ROAD, TURN RIGHT ONTO THE N2 FREEWAY, THEN LEFT INTO KEMPSTON ROAD OFF RAMP, INTO CJ LANGENHOVEN DRIVE, TURN LEFT AND PROCEED TO THE GREENACRES SHOPPING CENTRE TAXI RANK (DROP OFF & PICK UP) AND RETURN VIA THE SAME ROUTE.
2. MOTHERWELL TO NORTH END
FROM NGONYAMA TAXI RANK, MOTHERWELL TURN LEFT INTO NGONYAMA ROAD THEN LEFT INTO MAKU ROAD, RIGHT INTO ADDO ROAD, RIGHT ONTO THE N2 FREEWAY, LEFT ONTO THE M4 CITY OFF RAMP, INTO SIDON STREET, TURN RIGHT INTO DARLING STREET, LEFT INTO GOVAN MBEKI AVENUE, LEFT INTO HOLLAND STREET, LEFT INTO VICTORIA QUAY PROCEED TO THE CAWOOD STREET TAXI RANK, NORTH END (DROP OFF & PICK UP) AND RETURN VIA THE SAME ROUTE.
3. MOTHERWELL TO NORTH END
FROM NU 2 TAXI RANK, MOTHERWELL TURN RIGHT INTO NGONYAMA ROAD, TURN RIGHT INTO MAKU ROAD, RIGHT INTO ADDO ROAD, RIGHT ONTO THE N2 FREEWAY, LEFT ONTO THE M4 CITY OFF RAMP, INTO SIDON STREET, RIGHT INTO DARLING STREET, LEFT INTO GOVAN MBEKI AVENUE, LEFT INTO CAWOOD STREET TAXI RANK, NORTH END (DROP OFF & PICK UP) AND RETURN VIA THE SAME ROUTE.
4. KWAZAKHELE TO Uitenhage
FROM NJOLI SQUARE TAXI RANK, KWAZAKHELE, INTO DAKU ROAD, TURN RIGHT INTO

STRUANDALE ROAD, LEFT INTO SPONDO STREET, LEFT INTO UITENHAGE ROAD, VIA DESPATCH, JOIN ALGOA ROAD, TURN RIGHT INTO DROSDY STREET, LEFT INTO CONSTITUTION ROAD, PROCEED TO THE CONSTITUTION TAXI RANK, UITENHAGE (DROP OFF & PICK UP) AND RETURN VIA THE SAME ROUTE.

5. KWAZAKHELE TO NORTH END

FROM NJOLI SQUARE TAXI RANK, KWAZAKHELE, RIGHT INTO NTSHEKISA ROAD, LEFT INTO UITENHAGE ROAD, THEN INTO COMMERCIAL ROAD, INTO UITENHAGE ROAD, INTO GOVAN MBEKI AVENUE, LEFT INTO HOLLAND STREET, LEFT INTO VICTORIA QUAY PROCEED TO THE CAWOOD STREET TAXI RANK, NORTH END (DROP OFF & PICK UP) AND RETURN VIA THE SAME ROUTE.

LONG DISTANCE

6. PORT ELIZABETH TO QUEENSTOWN

FROM NJOLI TAXI RANK, KWAZAKHELE, INTO DAKU ROAD, THEN ONTO THE M17, TURN RIGHT INTO ADDO ROAD, LEFT ONTO THE N2 FREEWAY VIA GRAHAMSTOWN, (RAGLAN ROAD TAXI RANK (DROP OFF & PICK UP) TURN BACK ONTO THE N2, AND LEFT JOIN THE R67, RIGHT ONTO THE R63 VIA FORT BEAUFORT, CAMBLE STREET TAXI RANK (DROP OFF & PICK UP) TURN LEFT AT CAMBLE STREET, JOIN THE R67 VIA ALICE TAXI RANK (DROP OFF & PICK UP) VIA SEYMORE TAXI RANK (DROP OFF & PICK UP) VIA WHITLESEA TAXI RANK (DROP OFF & PICK UP) PROCEED TO THE VICTORIA ROAD CITY TAXI RANK, QUEENSTOWN (DROP OFF & PICK UP) AND RETURN VIA THE SAME ROUTE.

7. PORT ELIZABETH TO GRAAFF-REINET

FROM NJOLI TAXI RANK, KWAZAKHELE, ALONG DAKU ROAD, THEN INTO STRUANDALE THEN INTO SPONDO STREET INTO UITENHAGE ROAD, VIA DESPATCH VIA UITENHAGE THEN ONTO R75 VIA JANSENVILLE TO GRAAFF-REINET (DROP OFF & PICK UP) AND RETURN VIA THE SAME ROUTE.

ADDITIONAL AUTHORITY:

8. PORT ELIZABETH - DURBAN

FROM NJOLI TAXI RANK, KWAZAKHELE DOWN DAKU RD THEN ONTO THE M17 INTO ADDO RD ONTO THE N2 VIA GRAHAMSTOWN, RAGLAN STR TAXI RANK (DROP OFF & PICK UP) VIA PEDDIE TAXI RANK (DROP OFF & PICK UP) VIA KING WILLIAMS TOWN, MARKET SQUARE TAXI RANK (DROP OFF & PICK UP) VIA KOMGA VIA BUTTERWORTH, GRUBB STR TAXI RANK (DROP OFF & PICK UP) THEN VIA IDUTYWA VIA UMTATA, EAGLE STR TAXI RANK (DROP OFF & PICK UP) VIA QUMBA VIA MOUNT FRERE VIA MOUNT AYLIFF VIA KOKSTAD VIA HARDIN VIA PORT SHEPSTONE PROCEED TO THE SWINTIN STR TAXI RANK NEXT TO WALMER HOSTEL, DURBAN (DROP OFF & PICK UP) AND RETURN VIA THE SAME ROUTE.

9. DURBAN - CAPE TOWN

FROM NJOLI TAXI RANK, KWAZAKHELE ALONG DAKU RD INTO STRUANDALE RD INTO NTSHEKISA RD INTO UITENHAGE RD ONTO THE N2 VIA HUMANSDORP VIA PLETTENBERG BAY, SKOSANA TAXI RANK (DROP OFF & PICK UP) VIA KNYSNA, NELSON STR TAXI RANK (DROP OFF & PICK UP) VIA GEORGE, CRADOCK STR TAXI RANK (DROP OFF & PICK UP) VIA MOSSEL BAY, BILL JEFFREY DR TAXI RANK (DROP OFF & PICK UP) VIA RIVERSDALE VIA RIVIERSONDEREND VIA SWELLENDAAM VIA CALEDON VIA GRABOUW VIA SOMERSET WEST PROCEED TO THE KHAYELITSHA TAXI RANK, CAPE TOWN (DROP OFF & PICK UP) AND RETURN VIA THE SAME ROUTE.

OP.427768. (2) NGOOKWE TF ID NO 6601135472081. (3) DISTRICT: PORT ELIZABETH. POSTAL ADDRESS: 10 ASRAYI STR, KWADWESI, PORT ELIZABETH, 6201 C/O UNCEDO PORT ELIZABETH SERVICE TAXI ASS. P.O. BOX 145, KWAZAKHELE, PORT ELIZABETH, 6025. (4) NEW APPLICATION (LATE RENEWAL). (5) 1 X 15 PASSENGERS. (6) THE CONVEYANCE OF TAXI PASSENGERS. (7) AUTHORITY: LOCAL ROUTES

1. NGONYAMA, MOTHERWELL - CAWOOD STR, NORTH END

FROM NGONYAMA TAXI RANK, MOTHERWELL INTO NGONYAMA RD INTO MAKU RD INTO ADDO RD ONTO THE N2 TURN LEFT TO CITY OFF RAMP M4 TO SIDON STR INTO DARLING STR INTO GOVAN MBEKI AVE INTO HOLLAND STR INTO VICTORIA QUAY TO CAWOOD STR TAXI RANK, NORTH END AND RETURN VIA THE SAME ROUTE.

2. NJOLI, KWAZAKHELE - CONSTITUTION RANK, UITENHAGE

FROM NJOLI SQUARE TAXI RANK, KWAZAKHELE UP DAKU RD INTO STRUANDALE RD INTO SPONDO STR INTO UITENHAGE RD VIA DESPATCH THEN JOIN ALGOA RD TURN INTO DROSDY STR INTO CONSTITUTION RD TAXI RANK, UITENHAGE AND RETURN VIA KWAMAGXAKI RALO STR THEN KOYANA STR INTO NJOLI RD TO NJOLI SQUARE TAXI RANK.

3. NU2, MOTHERWELL - CAWOOD STR, NORTH END

FROM NU2 TAXI RANK, MOTHERWELL TURN INTO NGONYAMA RD THEN INTO MAKU RD INTO ADDO RD INTO NU2, TURN LEFT TO CITY OFF RAMP M4 TO SIDON STR INTO DARLING STR INTO GOVAN MBEKI AVE TURN INTO CAWOOD STR, NORTH END AND RETURN VIA THE SAME ROUTE.

4. NGONYAMA, MOTHERWELL - MOUNT PLEASANT

FROM NGONYAMA TAXI RANK, MOTHERWELL INTO NGONYAMA RD INTO MAKU RD INTO ADDO RD ONTO THE N2 TURN LEFT TO KEMPSTON RD OFF RAMP UP CJ LANGENHOVEN RD INTO CAPE RD INTO WILLIAM MOFFETT RD INTO BUFFELSFONTEIN RD PROCEED TILL END OF THE ROAD AT THE CHINESE SHOP (MOUNT PLEASANT) AND RETURN VIA THE SAME ROUTE.

5. SALAMNTU, KWAZAKHELE - CAWOOD STR, NORTH END

FROM SALAMNTU TAXI RANK, KWAZAKHELE INTO DAKU RD INTO SEYISI STR INTO MATOMELA THROUGH TO MAQANDA STR INTO TSHANGANA STR THROUGH TO AVE A INTO

FERGUSON RD INTO OLD GRAHAMSTOWN RD INTO BAXTER RD INTO BURMAN RD THROUGH TO M4 TO GOVAN MBEKI AVE TO CAWOOD STR TAXI RANK, NORTH END AND RETURN VIA THE SAME ROUTE.

LONG DISTANCE

6. PORT ELIZABETH TO QUEENSTOWN

FROM NJOLI TAXI RANK, KWAZAKHELE DOWN DAKU RD THEN ONTO THE M17 INTO ADDO RD ONTO THE N2 VIA GRAHAMSTOWN, RAGLAN STR TAXI RANK (DROP OFF & PICK UP) TURN BACK ONTO THE N2 AND JOIN THE R67, ONTO THE R63 VIA FORT BEAUFORT, CAMBLE STR TAXI RANK (DROP OFF & PICK UP) VIA ALICE TAXI RANK (DROP OFF & PICK UP), VIA SEYMORE TAXI RANK (DROP OFF & PICK UP) VIA WHITTLESEA TAXI RANK (DROP OFF & PICK UP) PROCEED TO THE VICTORIA RD CITY TAXI RANK, QUEENSTOWN (DROP OFF & PICK UP) AND RETURN VIA THE SAME ROUTE.

OP.427769. (2) MAJOLA A ID NO 7004105799089. (3) DISTRICT: PORT ELIZABETH. POSTAL ADDRESS: 9026 SITE & SERVICE, KWAZAKELE, PE, 6001 C/O UNCEDO PORT ELIZABETH SERVICE TAXI ASS. P.O. BOX 145, KWAZAKHELE, PORT ELIZABETH, 6025. (4) NEW APPLICATION (LATE RENEWAL). (5) 1 X 15 PASSENGERS. (6) THE CONVEYANCE OF TAXI PASSENGERS. (7) AUTHORITY:

LOCAL ROUTES

1. NGONYAMA, MOTHERWELL - GREENACRES

FROM NGONYAMA TAXI RANK, MOTHERWELL INTO NGONYAMA RD INTO MAKU RD INTO ADDO RD ONTO THE N2 TURN LEFT TO KEMPSTON RD OFF RAMP UP CJ LANGENHOVEN RD TURN LEFT TO GREENACRES SHOPPING COMPLEX TAXI RANK AND RETURN VIA THE SAME ROUTE.

2. SALAMNTU, KWAZAKHELE - NEW LAW COURTS, NORTH END

FROM SALAMNTU TAXI RANK, KWAZAKHELE INTO NJOLI RD INTO NTSHEKISA RD THROUGH TO MATI RD INTO CHASE STR INTO KEETON STR INTO LINDSAY RD INTO STANDFORD RD THEN THROUGH TO HARROWER RD TO NEW LAW COURTS, NORTH END AND RETURN VIA THE SAME ROUTE.

3. NGONYAMA, MOTHERWELL - UPE, SUMMERSTRAND

FROM NGONYAMA TAXI RANK, MOTHERWELL INTO NGONYAMA RD INTO MAKU RD INTO ADDO RD ONTO N2 TURN LEFT TO CIRY OFF RAMP M4 TURN LEFT TO HUMWOOD THEN INTO UNIVERSITY RD PROCEED TO UPE ENTRANCE, SUMMERSTRAND (DROP OFF ONLY) AND RETURN VIA THE SAME ROUTE.

4. DAKU, KWAZAKHELE - CAWOOD STR, NORTH END

FROM DAKU TAXI RANK, KWAZAKHELE INTO DAKU RD INTO NJOLI RD INTO NTSHEKISA RD INTO MATI RD INTO COMMERCIAL RD INTO UITENHAGE RD TO GOVAN MBEKI AVE INTO HOLLAND STR INTO VICTORIA QUAY TO CAWOOD STR TAXI RANK, NORTH END AND RETURN VIA THE SAME ROUTE.

5. NJOLI, KWAZAKHELE - CONSTITUTION RANK, UITENHAGE

FROM NJOLI SQUARE TAXI RANK, KWAZAKHELE UP DAKU RD, INTO STRUANDALE RD INTO SPONDO STR INTO UITENHAGE RD VIA DESPATCH THEN JOIN ALGOA RD TURN INTO DROSTDY STR INTO CONSTITUTION RD TAXI RANK, UITENHAGE AND RETURN VIA KWAMAGXAKI RALO STR THEN KOYANA STR INTO NJOLI RD TO NJOLI SQUARE TAXI RANK.

LONG DISTANCE

6. PORT ELIZABETH TO QUEENSTOWN

FROM NJOLI TAXI RANK, KWAZAKHELE DOWN DAKU RD THEN ONTO THE M17 INTO ADDO RD ONTO THE N2 VIA GRAHAMSTOWN, RAGLAN STR TAXI RANK (DROP OFF & PICK UP) TURN BACK ONTO THE N2 AND JOIN THE R67, ONTO THE R63 VIA FORT BEAUFORT, CAMBLE STR TAXI RANK (DROP OFF & PICK UP) VIA ALICE TAXI RANK (DROP OFF & PICK UP), VIA SEYMORE TAXI RANK (DROP OFF & PICK UP) VIA WHITTLESEA TAXI RANK (DROP OFF & PICK UP) PROCEED TO THE VICTORIA RD CITY TAXI RANK, QUEENSTOWN (DROP OFF & PICK UP) AND RETURN VIA THE SAME ROUTE.

7. PORT ELIZABETH TO DURBAN

FROM NJOLI TAXI RANK, KWAZAKHELE, DOWN DAKU RD THEN ONTO THE M17 INTO ADDO RD ONTO THE N2 VIA GRAHAMSTOWN, RAGLAN STR TAXI RANK (DROP OFF & PICK UP) VIA PEDDIE TAXI RANK (DROP OFF & PICK UP) VIA KING WILLIAM'S TOWN, MARKET SQUARE TAXI RANK (DROP OFF & PICK UP) VIA KOMGA VIA BUTTERWORTH, GRUBB STR TAXI RANK (DROP OFF & PICK UP) THEN VIA IDUTYWA, VIA UMTATA, EAGLE STR TAXI RANK (DROP OFF & PICK UP) VIA QUMBA, VIA MOUNT FRERE, VIA MOUNT AYLIF, VIA KOKSTAD, VIA HARDIN, VIA PORT SHEPSTONE, PROCEED TO THE SWINTIN STR TAXI RANK NEXT TO THE WALMER HOSTEL, DURBAN (DROP OFF & PICK UP) AND RETURN VIA THE SAME ROUTE.

8. PORT ELIZABETH TO CAPE TOWN

FROM NJOLI TAXI RANK, KWAZAKHELE ALONG DAKU RD, INTO STRUANDALE RD, INTO NTSHEKISA RD INTO UITENHAGE RD ONTO THE N2 VIA HUMANSDORP, VIA PLETTNBERG BAY SKOSANA TAXI RANK, (DROP OFF & PICK UP), VIA KNYSNA, NELSON STR TAXI RANK (DROP OFF & PICK UP) VIA GEORGE, CRADOCK STR TAXI RANK (DROP OFF & PICK UP) VIA MOSSELBAY, BILL JEFFREY DR TAXI RANK (DROP OFF & PICK UP) VIA RIVERSDALE, VIA RIVIERSONDEREND, VIA SWELLENDAAM, VIA CALEDON, VIA GRABOUW VIA SOMERSET WEST PROCEED TO KHAYELITSHA TAXI RANK, CAPE TOWN (DROP OFF & PICK UP) AND RETURN VIA THE SAME ROUTE.

OP.427770. (2) JACOBS M ID NO 5409230223081. (3) DISTRICT: PORT ELIZABETH. POSTAL ADDRESS: 35 PEPPERBUSH STREET, BETHELSDORP EXT 32, PORT ELIZABETH, 6001 C/O ALGOA TAXI ASSOCIATION SHOP 082, CLEARY PARK SHOPPING COMPLEX, PE, 6059. (4) NEW APPLICATION (LATE RENEWAL). (5) 1 X 15

PASSENGERS. (6) THE CONVEYANCE OF TAXI PASSENGERS. (7) AUTHORITY:

1. FROM CLEARY PARK TAXI RANK INTO NORMAN MIDDLETON INTO RENSBURG STREET RIGHT INTO SOUDIEN LEFT IN ACKEER LEFT IN LAWRENCE ERASMUS THEN RIGHT INTO RENSBURG STREET LEFT INTO BARBERRY RIGHT AROUND INTO STERILIZIA INTO BARBERRY RIGHT INTO PINCHUSION RIGHT RENSBURG LEFT IN BUTTERLILLY THEN RIGHT INTO BARBERRY LEFT INTO RENSBURG LEFT INTO LAWRENCE ERASMUS INTO ACKEER RIGHT INTO SOUDIEN LEFT INTO RENSBURG INTO NORMAN MIDDLETON IN CLEARY PARK. (PICK UP & DROP OFF ALONG THE ROUTE)
2. FROM CLEARY PARK TAXI RANK THEN LEFT INTO UNIVERSITY ROAD THEN RIGHT INTO STANFORD ROAD THEN RIGHT AT GAIL ROAD THEN LEFT INTO KOBUS ROAD THEN LEFT INTO BEETLESTONE ROAD THEN RIGHT INTO STANFORD ROAD THEN RIGHT INTO ABLETT STREET THEN LEFT INTO HIGHFIELD ROAD THEN LEFT INTO COTTRELL STREET THEN RIGHT INTO STANFORD ROAD ACROSS INTO HARROWER ROAD THEN LEFT INTO FETTES ROAD AND LEFT AT TRAFFIC CIRCLE THEN TO HENNENS AND RIGHT INTO GOVAN MBEKI AREA PROCEED STRAIGHT UNTIL LEFT RUSSELL ROAD AND THEN LEFT INTO STRAND STREET UNTIL TAXI RANK AND RETURN VIA THE SAME ROUTE. (PICK UP & DROP OFF ALONG THE ROUTE)
3. FROM CLEARY PARK TAXI RANK RIGHT INTO NORMAN MIDDLETON THEN LEFT INTO STANFORD ROAD AND PROCEED UNTIL RIGHT AT HEATHCOTE ROAD AND LEFT INTO WILLIAM SLAMMERT AND PROCEED INTO CORNER OF WILLIAM SLAMMERT AND LAWRENCE ERASMUS DRIVE AND RETURN VIA THE SAME ROUTE. (PICK UP & DROP OFF ALONG THE ROUTE)
4. FROM CLEARY PARK TAXI RANK RIGHT INTO NORMAN MIDDLETON ACROSS INTO RENSBURG ROAD THEN RIGHT INTO SOUDIEN ROAD THEN LEFT INTO KLEINSKOOL ROAD AND RETURN VIA THE SAME ROUTE. (PICK UP & DROP OFF ALONG THE ROUTE)
5. FROM CLEARY PARK TAXI RANK INTO UNIVERSITY ROAD INTO STANFORD ROAD INTO BETHELSDORP ROAD THEN LEFT INTO OLD KLEINSKOOL THEN LEFT INTO SOUDIEN ROAD THEN LEFT IN RENSBURG ROAD INTO NORMAN MIDDLETON INTO CLEARY PARK TAXI RANK. (PICK UP & DROP OFF ALONG THE ROUTE)

LIMPOPO

Address to which representations must be submitted: The Secretary, Limpopo Province Operating Licensing Board, 39 Church Street, Private Bag X9491, POLOKWANE, 0700.

Full particulars in respect of each application are open to inspection at the Local Operating Licensing Board's offices, Department of Transport, 39 Church Street, POLOKWANE, 0699.

from/van : 2004/05/14
from/van : G327

to/tot : 2004/05/14
to/tot : G327

OP.1924733. (2) MAMPANE M.A ID NO 4310070256085. (3) DISTRICT: GROBLERSDAL. POSTAL ADDRESS: P.O.BOX 524, MARISHANE, MARISHANE, 1064. (4) CHANGES OF PERMIT, PERMIT NO. 1904904/1 FROM MAMPANE M.A (15 X PASSENGERS, DISTRICT: GROBLERSDAL). (5) 2 X 15 PASSENGERS. (6) THE CONVEYANCE OF TAXI PASSENGERS. (7) AUTHORITY:

Permit No. 1904904/1
FROM GROBLERSDAL DISTRICT GROBLERSDAL TO PIETERSBURG DISTRICT PIETERSBURG VIA THE FOLLOWING ROUTE: TAXI RANK GROBLERSDAL, R35 TO MARBLE HALL, ROEDTAN, DRUMMONDLEA, N1 NORTH, POTGIETERSRUS, PIETERSBURG, VORSTER STREET, BKK STREET, EXCELSIOR STREET AND BOK STREET, PIETERSBURG AND RETURN VIA THE SAME ROUTE IN REVERSE.

OP.1925741. (2) TAU MJ ID NO 5204065453089. (3) DISTRICT: WITBANK. POSTAL ADDRESS: PO BOX 641, SEKHUKHUNE, 1124, 1124. (4) CHANGES OF PERMIT, PERMIT NO. 1920861/0 FROM TAU MJ (15 X PASSENGERS, DISTRICT: WITBANK). (5) 1 X 15 PASSENGERS. (6) THE CONVEYANCE OF TAXI PASSENGERS. (7) AUTHORITY:

Permit No. 1920861/0
FROM JANE FURSE TAXI RANK TO BURGERSFORT FORWARD JOURNEY LOADING AND OFF LOADING. MAKGANE, MAPHOPHA, RANTHO, MASHA, MALEKANE TURN LEFT AT ROOIBRIDGE ROAD NO. R555 TO LAVINO, STEELPORT, BURGERSFORT LOADING AND OFF-LOADING THE SAME ROUTE IN REVERSE JANE FURSE TAXI RANK. FORWARD JOURNEY: FROM JANE TAXI RANK TO LYDENBURG: FORWARD JOURNEY LOADING AND OFF LOADING: MAKGANE, MAPHOPHA, RANTHO, MASHA, MALEKANE TURN LEFT AT ROOIBRIDGE ROAD NO. R555 AND TURN RIGHT AT PHEPHENG T JUNCTION TA KAALKFONTEIN, SHAGA, BOSCHFONTEIN, ROOIKRAANS AND LYDENBURG TAXI RANK LOADING AND OFF LOADING THE SAME ROUTE IN REVERSE JANE -FURSE TAXI RANK. FORWARD JOURNEY: 3. FROM JANE -FURSE TAXI RANK TO MALEPISI BRIDGE: FORWARD JOURNEY LOADING AND OFF LOADING: MORETSELE, MAKGANE AND TURN LEFT MOGASHOA T JUNCTION TO KOTSIRI, SCHOONOORD, MASHEGWANE, MANGANENG, TJATANE, MALEGANE, MASEHLENG, SEROKA, MOHLALETSE, NCHABELENG, NKOANA, PELANGWE, MALEPISI BRIDGE LOADING AND OFF LOADING THE SAME ROUTE IN REVERSE TO JANE FURSE TAXI RANK. FORWARD JOURNEY: 4. FROM JANE FURSE TAXI RANK TO MPANAMA CROSS. FORWARD JOURNEY LOADING. MADIBONG, MARULANENG, SEGOLO, RADINGANA, MPANAMA, MAGAGAMATALA, MACHACHA, MPANAMA CROSS LOADING AND OFF LOADING THE SAME ROUTE IN REVERSE TO JANE FURSE TAXI RANK.

OP.1925765. (2) MAROTA RF ID NO 8005085616085. POSTAL ADDRESS: P O BOX 236, MPHEBATHO, TEMBA, 0400. (4) TRANSFER OF PERMIT, PERMIT NO. 52085/2 FROM MAROTA MR (15 X PASSENGERS, DISTRICT: WARMBAD). (7) AUTHORITY AS IN LAST MENTIONED PERMIT(S).

OP.1925779. (2) NGUBANA TD ID NO 6309015911083. POSTAL ADDRESS: P.O.BOX 754, LOUIS TRICHARDT, LOUIS TRICHARDT, 0000. (4) TRANSFER OF PERMIT, PERMIT NO. 1918997/1 FROM NDOUVHADA TP (15 X PASSENGERS, DISTRICT: PIETERSBURG). (7) AUTHORITY AS IN LAST MENTIONED PERMIT(S).

OP.1925781. (2) MATSHAVHA NP ID NO 5705125632082. POSTAL ADDRESS: P O BOX 673, LOUIS TRICHARDT, LOUIS TRICHARDT, 0920. (4) TRANSFER OF PERMIT, PERMIT NO. 1914387/2 FROM MATSHAVHA MD (14 X PASSENGERS, DISTRICT: VANRHYNSDORP). (7) AUTHORITY AS IN LAST MENTIONED PERMIT(S).

OP.1925786. (2) NEMANGWELA TAXI SERVICE ND ID NO 6302026971089. POSTAL ADDRESS: P/BAG714, NZHELELE, NZHELELE, 0000. (4) TRANSFER OF PERMIT, PERMIT NO. 914917/2 FROM MUKATUNI RE (12 X PASSENGERS, DISTRICT: SOUTPANSBERG). (7) AUTHORITY AS IN LAST MENTIONED PERMIT(S).

OP.1925787. (2) MALATJIE J.M ID NO 6803155991087. POSTAL ADDRESS: BOX 280, DWARSRIVER, DWARSRIVER, 0812. (4) TRANSFER OF PERMIT, PERMIT NO. 21056/3 FROM MAHLO PA (15 X PASSENGERS, DISTRICT: PIETERSBURG). (7) AUTHORITY AS IN LAST MENTIONED PERMIT(S).

OP.1925788. (2) TSHISIKULE BUS SERVICES NI ID NO 6509121088086. POSTAL ADDRESS: P O BOX1720, SIBASA, SIBASA, 0000. (4) TRANSFER OF PERMIT, PERMIT NO. 911063/3 FROM NELUHENI MF (25 X PASSENGERS, DISTRICT: THOHoyANDOU). (7) AUTHORITY AS IN LAST MENTIONED PERMIT(S).

OP.1925791. (2) MUKHUDWANA J ID NO 7309126114089. POSTAL ADDRESS: BOX 188, ELIM HOSPITAL, ELIM HOSPITAL, 0960. (4) TRANSFER OF PERMIT, PERMIT NO. 901221/2 FROM BALOYI JL (11 X PASSENGERS, DISTRICT: GIYANI). (7) AUTHORITY AS IN LAST MENTIONED PERMIT(S).

OP.1925792. (2) MAIMELA TJ ID NO 5901055980084. POSTAL ADDRESS: P.O. BOX 429, MASHAMBA, MASHAMBA, 0920. (4) TRANSFER OF PERMIT, PERMIT NO. 53866/1 FROM BABADU DN (14 X PASSENGERS, DISTRICT: WATERBERG). (7) AUTHORITY AS IN LAST MENTIONED PERMIT(S).

OP.1925793. (2) RANDITSHENI M M ID NO 6303125244089. POSTAL ADDRESS: P O BOX 942, SIBASA, SIBASA, 0970. (4) TRANSFER OF PERMIT, PERMIT NO. 1903895/2 FROM NEMAKONDE S (10 X PASSENGERS, DISTRICT: THOHAYANDOU). (7) AUTHORITY AS IN LAST MENTIONED PERMIT(S).

OP.1925799. (2) MOHLALA ST ID NO 6101305532087. (3) DISTRICT: MIDDELBURG (CAPE). POSTAL ADDRESS: P O BOX 136, GLEN COWIE, 1061. (4) CHANGES OF PERMIT, PERMIT NO. 1920887/0 FROM MOHLALA ST (15 X PASSENGERS, DISTRICT: MIDDELBURG (CAPE)). (5) 1 X 15 PASSENGERS. (6) THE CONVEYANCE OF TAXI PASSENGERS. (7) AUTHORITY: Permit No. 1920887/0 FROM

OP.1925800. (2) MAPHANGA NPS ID NO 6702280397089. POSTAL ADDRESS: BOX 126, SHATALE, SHATALE, 1282. (4) TRANSFER OF PERMIT, PERMIT NO. 1907192/1 FROM MONANRENG LS (15 X PASSENGERS, DISTRICT: MHALA). (7) AUTHORITY AS IN LAST MENTIONED PERMIT(S).

OP.1925802. (2) MALAPANE MW ID NO 5003235509089. (3) DISTRICT: GROBLERSDAL. POSTAL ADDRESS: P O BOX 766, MARISHANE, MARISHANE, 1064. (4) CHANGES OF PERMIT, PERMIT NO. 1920889/0 FROM MALAPANE MW (13 X PASSENGERS, DISTRICT: GROBLERSDAL). (5) 1 X 13 PASSENGERS. (6) THE CONVEYANCE OF TAXI PASSENGERS. (7) AUTHORITY: Permit No. 1920889/0

OP.1925804. (2) MOHLALA ST ID NO 6101305532087. (3) DISTRICT: SEKHUKHUNELAND. POSTAL ADDRESS: P O BOX 136, GLEN COWIE, 1061. (4) CHANGES OF PERMIT, PERMIT NO. 1900907/1 FROM MOHLALA ST (10 X PASSENGERS, DISTRICT: SEKHUKHUNELAND). (5) 1 X 10 PASSENGERS. (6) THE CONVEYANCE OF TAXI PASSENGERS. (7) AUTHORITY: Permit No. 1900907/1

FROM JANE FURSE TAXI RANK SITUATED ON THE FARM VERGELEGEN 819 DISTRICT NEBO TO PLACES WITHIN A RADIUS OF (SEVENTY) KILOMETRES FROM THE SAID JANE FURSE TAXI RANK.
2. FROM PLACES WITHIN A RADIUS OF 70 (SEVENTY) KILOMETRES FROM JANE FURSE TAXI RANK SITUATED ON THE FARM VERGELEGEN 819 DISTRICT NEBO TO THE SAID JANE FURSE TAXI RANK.
3. SUBJECT TO THE CONDITION THAT THE VEHICLE BE STATIONED AT THE SAID JANE FURSE TAXI RANK.
THE HOLDER OF THIS PERMIT MUST TAKE CARE THAT:
THIS BOARD BY VIRTUE OF THE ROAD TRANSPORTATION ACT, 1978 (ACT OF 1978) AUTHORIZES THE CONVEYANCE MENTIONED HEREIN ONLY WITHIN THAT PORTION/S OF THE RADIUS OR AREA OR OVER THAT PORTION/S OF THE ROUTE/S DESCRIBED HEREIN FALLING WITHIN LEBOWA.

OP.1925813. (2) SEKHUKHUNE MJ ID NO 5607145741085. (3) DISTRICT: NEBO. POSTAL ADDRESS: P.O.BOX 510, JANE FURSE, JANE FURSE, 1085. (4) CHANGES OF PERMIT, PERMIT NO. 1907963/0 FROM SEKHUKHUNE MJ (15 X PASSENGERS, DISTRICT: NEBO). (5) 2 X 15 PASSENGERS. (6) THE CONVEYANCE OF TAXI PASSENGERS. (7) AUTHORITY: Permit No. 1907963/0 FROM MAMONE VILLAGE SITUATED ON HOEGELEGEN 809 DISTRICT NEBO TO POINTS WITHIN A RADIUS OF 60KM FROM THE SAID MAMONE VILLAGE 11 FROM POINTS WITHIN A RADIUS OF 60KM ON HOEGELEGEN 809 DISTRICT NEBO TO THE SAID MAMONE VILLAGE SUBJECT TO THE CONDITION THAT THE VEHICLE BE STATIONED AT THE SAID MAMONE VILLAGE.

OP.1925814. (2) MOGAJANE KJ ID NO 4001017995089. (3) DISTRICT: SEKHUKHUNELAND. POSTAL ADDRESS: P.OMAKADIKWE, 0000. (4) CHANGES OF PERMIT, PERMIT NO. 1910574/1 FROM MOGAJANE KJ (15 X PASSENGERS, DISTRICT: SEKHUKHUNELAND). (5) 1 X 15 PASSENGERS. (6) THE CONVEYANCE OF TAXI PASSENGERS. (7) AUTHORITY: Permit No. 1910574/1 FROM JANEFURSE HOSPITAL SITUATED ON THE FARM VERGELEGEN 819, DISTRICT NEBO TO LEBOWAKGOMO SHOPPING CENTRE SITUATED ON THE FARM VOORSPOED 449, DISTRICT THABAMOOPO VIA SEKWATI 'S LOCATION SITUATED ON THE FARM STAD VAN MASLEROEM 841, VERGELEGEN 819, HOEGELEGEN 809, BOTHAS SPRUIT 820, MOOIFONTEIN 806, LOOPSPRUIT 805, PROBEN 785, VOORUITZICHT 787, DRAKENSTUIN 784, LEKKERLAND 767, DE OUDE STAD VAN SEKWATI 765, VEEPLAATS 764, GOEDVERWACHT 763, [ALL SITUATED IN THE DISTRICT OF NEBO] ADRIAANSDRAAI 759, BADFONTEIN 531, VLAAKLAAGTE 528, POORTJIE SITUATED IN THE DISTRICT OF MOKERONG], KALKBULT 169, KAFFERKRAAL 167, ROOIBOKBULT 121, UNNAMED FARM 119, ROOIBOSCHPLAAT, 450 TO LEBOWAKGOMO SHOPPING CENTRE SITUATED ON THE FARM VOORSPOED 449 [ALL SITUATED WITHIN THE DISTRICT OF THABAMOOPO AND RETURN VIA THE SAME ROUTE.

OP.1925815. (2) CHOEU ML ID NO 7112035276084. (3) DISTRICT: UNKNOWN.

POSTAL ADDRESS: P.O.BOX 466, GLENCOWIE, GLENCOWIE, 1061. (4) CHANGES OF PERMIT, PERMIT NO. 900537/2 FROM CHOEU ML (15 X PASSENGERS, DISTRICT: UNKNOWN). (5) 1 X 15 PASSENGERS. (6) THE CONVEYANCE OF TAXI PASSENGERS. (7) AUTHORITY:

Permit No. 900537/2
ROUTE DESCRIPTION FOR JANE FURSE PIETERSBURG TAXI ASSOCIATION FROM JANE FURSE TAXI RANK DISTRICT NEBO/SEKHUKHUNE TO PIETERSBURG PICK AND PAY TAXI RANK. 1.1 FORWARD JOURNEY JANE FURSE TAXI RANK ,MAMONE,TISANE,MARISHANE,PHAAHLA,LOBETHAL,DIPHAGANE,MSHABELA ,MOHWELERE,MOLEBELEDI,MASEMOLA,VEEPLAAS TAXIRANK[APEL CROSS] MARULANENG CROSS, LENTING, HABAKUK, LEBOWAKGOMO, SEPANAPUDI. JOINING THE ROAD FROM BURGERSFORT[R37] AT CHUENE SPORT TO PIETERSBURG USING/ENTERING BY CHURCH STREET AND TURN LEFT AT EXCELSIOR STREET TO JOIN KRUGER STREET WHICH GET INTO PICK AND PAY. LOADING ALONG THE WAY EXCEPT NO LOADING AT LEBOWAKGOMO UNIT F TAXI RANK 1.2 RETURN JOURNEY FROM PICK AND PAY RANK JOINING KRUGER STREET UP UNTIL MARSHAL STREET AND TURN LEFT TO JOIN CHURCH STREET WHICH LEAD TO [R37] ROAD AND COMING BACK THE SAME ROUTE IN REVERSE. LOADING IN PIETERSBURG AND LOADING FROM HABAKUK ALONG THE WAY TO JANE FURSE. 2. FROM JANE FURSE TAXI RANK TO VEE PLAAS TAXI RANK [APEL CROSS] 2.1 FORWARD JANE FURSE TAXI RANK MAMONE, TISANE, MARISHANE, PHAAHLA, LOBETHAL, DIPHAGANE, MOHWELERE, MOLEBELEDI, MASEMOLA AND VEE PLAAS TAXI RANK [APEL CROSS]. 2.2 RETURN JOURNEY THE SAME ROUTE IN REVERSE LOADING AND OFFLOADING ALONG THE WAY FROM VEE PLAAS [APEL CROSS] TAXI RANK TO PIETERSBURG PICK AND PAY TAXI RANK 3.1 FORWARD JOURNEY VEE PLAAS [APEL CROSS] TAXI RANK, MARULANENG CROSS, LENTING ,HABAKUK, LEBOWAKGOMO, SEPANAPUDI, GA-CHUENE AND PIETERSBURG PICK AND PAY TAXI RANK. 3.2 RETURN JOURNEY THE SAME ROUTE IN REVERSE 4. FROM MPHANAMA CROSS [GA-MASHABELA] TO JANE FURSE TAXI RANK AND FROM MPHANAMA CROSS [GA-MASHABELA] TO PIETERSBURG PICK AND PAY TAXI RANK 5. FROM JANE TAXI RANK TO LEBOWAKGOMO UNIT F TAXI RANK FORWARD JOURNEY FROM JANE FURSE TAXI RANK TO LEBOWAKGOMO UNIT F TAXI RANK USING THE SAME ROUTE AS STATED IN 1.1 LOADING AND OFFLOADING ALONG THE WAY. 5.2 RETURN JOURNEY FROM LEBOWAKGOMO UNIT F TAXI RANK TO JANE FURSE USING THE SAME ROUTE IN REVERSE

OP.1925817. (2) NAPE SE ID NO 6304045707080. (3) DISTRICT: SEKHUKHUNELAND. POSTAL ADDRESS: PO.BOX 718, CHUENEISPOORT, CHUENEISPOORT, 0745. (4) CHANGES OF PERMIT, PERMIT NO. 1911617/0 FROM NAPE SE (15 X PASSENGERS, DISTRICT: SEKHUKHUNELAND). (5) 1 X 15 PASSENGERS. (6) THE CONVEYANCE OF TAXI PASSENGERS. (7) AUTHORITY:

Permit No. 1911617/0
FROM JANE FURSE TAXI RANK TO PIETERSBURG AND RETURN.
SUBJECT TO THE CONDITION THAT THE VEHICLE TO BE STATIONED AT THE SAID JANE FURSE TAXI RANK.

OP.1925819. (2) LESHILLO MD ID NO 3803285331082. (3) DISTRICT: SEKHUKHUNELAND. POSTAL ADDRESS: P O BOX 870, MARISHANE, 1064. (4) CHANGES OF PERMIT, PERMIT NO. 1910424/2 FROM LESHILLO MD (15 X PASSENGERS, DISTRICT: SEKHUKHUNELAND). (5) 1 X 15 PASSENGERS. (6) THE CONVEYANCE OF TAXI PASSENGERS. (7) AUTHORITY:

Permit No. 1910424/2
FROM JANE FURSE TAXI RANK SITUATED ON VERGELEGEN 819 DISTRICT NEBO TO PIETERSBURG TOWN SITUATED ON STERKLOOP 688 DISTRICT PIETERSBURG VIA THE FOLLOWING ROUTE; LEBOWA BOARD; DISTRICT NEBO; VERGELEGEN 819, HOEGELGEN 809, BOTHASPRUIT 820, MOOIFONTEIN 806, LOOPSPRUIT 805 PROBEREN 785 VOORUITZICHT 789, DRAKENSTEIN 784, LEKKERLAND 767, DE OUDE STAD VAN SEKWATI 765 VEEPLAATS 764 GOEDVERWACHT 763. LEBOWA BOARD; DISTRICT THABAMOPO; ANDRIEANSDRAAI 769, BADFONTEIN 531, HARTEBESLAAGTE 529, VLAKLAAGTE 528 BOSCHPLAATS 527 VEEPLAATS 493 SPITSKOP 494, ZUIPING 487 DOORNVLEI 456, VAALBOSCHLAAGTE 454, DE BERR 448 AND VOORSPOED 449 ZWARTKOP 115, MOOIPLAATS 358, CHUENE'S LOCATION 263, SCHOON 74 DE GLADDE KLIPKOP 262 KOPERMYN 259, KOPERMYN 258, PRETORIA BOARD; DISTRICT PIETERSBURG. PROCEED ALONG R37 STERKLOOP 688, RETURN; VIA THE SAME ROUTE IN REVERSE. SUBJECT TO THE CONDITION THAT THE VEHICLE BE STATIONED AT THE SAID JANE FURSE TAXI RANK

OP.1925821. (2) MAKOLA L.S ID NO 3605255169081. (3) DISTRICT: SEKHUKHUNELAND. POSTAL ADDRESS: P.O.BOX 870, MARISHANE, MARISHANE, 1064. (4) CHANGES OF PERMIT, PERMIT NO. 1911525/1 FROM MAKOLA L.S (15 X PASSENGERS, DISTRICT: SEKHUKHUNELAND). (5) 1 X 15 PASSENGERS. (6) THE CONVEYANCE OF TAXI PASSENGERS. (7) AUTHORITY:

Permit No. 1911525/1
FROM APEL TAXI RANK, APEL VILLAGE SITUATED ON THE FARM EESTE REGT 502 DISTRICT SEKHUKHUNELAND TO PLACES WITHIN A RADIUS OF 70 [SEVENTY] KILOMETRES FROM THE SAID APEL TAXI RANK.
2. FROM PLACES WITHIN A RADIUS OF 70 [SEVENTY] KILOMETRES FROM APEL TAXI RANK, APEL VILLAGE SITUATED ON THE FARM EERSTE REGT 502 DISTRICT SEKHUKHUNELAND TO THE SAID APEL TAXI RANK.
3. SUBJECT TO THE CONDITION THAT THE VEHICLE BE STATIONED AT THE SAID APEL TAXI RANK.

OP.1925822. (2) MOSHIDI MA ID NO 6305175389086. (3) DISTRICT: NEBO. POSTAL ADDRESS: PO BOX 278, MASEMOLA, MASEMOLA, 1060. (4) CHANGES OF PERMIT, PERMIT NO. 1904601/2 FROM MOSHIDI MA (14 X PASSENGERS, DISTRICT: NEBO). (5) 1 X 14 PASSENGERS. (6) THE CONVEYANCE OF TAXI PASSENGERS. (7) AUTHORITY:

Permit No. 1904601/2
BETWEEN LEBOWAKGOMO TAXI RANK IN ZONE A SITUATED ON THE FARMS DE BEER AND VOORSPOED 449 DISTRICT THABAMOPO AND JANE FURSE HOSPITAL SITUATED ON THE FARM VERVEGELEGEN 819 DISTRICT NEBO.
DE BEER 448 AND VOORSPOED 449, NABOOM 451, DWAALKOP 455, DOORNVLEI 456, VOGELLSTRUISVAKTE 488, VEEPLAATS 493, BOSCHPLAATS 527, BADFONTEIN 531. VEEPLAATS 764, OUDE STAD VAN SEKWATI 765, LEKKERLAND 767, DRAGENSTEIN 784, VOORUITZICHT 787, PROBEREN 785, LOOPSUIT 805, MOOIFONTEIN 806, BOTHA SPRUIT 820, STAD VAN MASLEROEM 841, VERGELEGEN 819.
RETURN: IN REVERSE OF THE FORWARD JOURNEY.
SUBJECT TO THE CONDITION THAT THE VEHICLE BE STATIONED AT LEBOWAKGOMO TAXI RANK OR JANE -FURSE HOSPITAL.

OP.1925829. (2) MMAKANYANE KG ID NO 6412165425084. (3) DISTRICT: NEBO. POSTAL ADDRESS: PO BOX 99, SEKWATI, SEKWATI, 1063. (4) CHANGES OF PERMIT, PERMIT NO. 1914297/1 FROM MMAKANYANE KG (15 X PASSENGERS, DISTRICT: NEBO). (5) 1 X 15 PASSENGERS. (6) THE CONVEYANCE OF TAXI PASSENGERS. (7) AUTHORITY:

Permit No. 1914297/1
FROM LOOPSPRUIT TO LEBOWAKGOMO AND RETURN VIA THE SAME ROUTE IN REVERSE. SUBJECT TO THE CONDITION THAT THE VEHICLE BE STATIONED AT LOOPSPRUIT.

OP.1925843. (2) MOTHIBA SEAKAMELA DM ID NO 6406041384085. POSTAL ADDRESS: BOX 20033, WESTENBURG, WESTENBURG, 0699. (4) TRANSFER OF PERMIT, PERMIT NO. 14874/0 FROM KOMA JN (14 X PASSENGERS, DISTRICT: PIETERSBURG). (7) AUTHORITY AS IN LAST MENTIONED PERMIT(S).

OP.1925851. (2) PHAAHLAMOHLAKA ME ID NO 5207225373089. (3) DISTRICT: SEKHUKHUNELAND. POSTAL ADDRESS: PO BOX 1173, MASHISHING, 1123, 1124. (4) CHANGES OF PERMIT, PERMIT NO. 1920912/0 FROM PHAAHLAMOHLAKA ME (15 X PASSENGERS, DISTRICT: SEKHUKHUNELAND). (5) 1 X 15 PASSENGERS. (6) THE CONVEYANCE OF TAXI PASSENGERS. (7) AUTHORITY:
Permit No. 1920912/0

OP.1925852. (2) MAGASHULA KE ID NO 3202010155082. (3) DISTRICT: SEKHUKHUNELAND. POSTAL ADDRESS: PO BOX 787, JANEFURSE, JANEFURSE, 1085. (4) CHANGES OF PERMIT, PERMIT NO. 1914233/1 FROM MAGASHULA KE (15 X PASSENGERS, DISTRICT: SEKHUKHUNELAND). (5) 1 X 15 PASSENGERS. (6) THE CONVEYANCE OF TAXI PASSENGERS. (7) AUTHORITY:

Permit No. 1914233/1
FROM THE HEADMAN'S KRAAL, MALEGALE SITUATED ON THE FARM KORENVELDEN 812 DISTRICT SEKHUKHUNELAND OVER THE FOLLOWING FARMS: DISTRICT SEKHUKHUNELAND: AVONTUUR 814 SCHOONOORD 326 TO MAGISTRATE OFFICE AT SCHOONOORD.
RETURN: IN REVERSE OF THE FORWARD JOURNEY.
VEHICLE TO BE STATIONED AT TEH SAID HEADMAN'S KRAAL, MALEGALE.

OP.1925857. (2) MOHLALA HJ ID NO 4911075284087. (3) DISTRICT: SEKHUKHUNELAND. POSTAL ADDRESS: P O BOX 517, SEKHUKHUNE, SEKHUKHUNE, 1124. (4) CHANGES OF PERMIT, PERMIT NO. 1900998/1 FROM MOHLALA HJ (14 X PASSENGERS, DISTRICT: SEKHUKHUNELAND). (5) 1 X 14 PASSENGERS. (6) THE CONVEYANCE OF TAXI PASSENGERS. (7) AUTHORITY:

Permit No. 1900998/1
FROM ORIAH TRADING STORE SITUATED ON THE FARM PARYS 779 DISTRICT SEKHUKHUNELAND TO PLACES WITHIN A RADIUS OF 45 (FOURTY FIVE) KILOMETRES FROM THE SAID ORIAH TRADING STORE
2. FROM PLACES WITHIN A RADIUS OF 45 (FOURTY FIVE) KILOMETRES FROM ORIAH TRADING STORE SITUATED ON THE FARM PARYS 779 DISTRICT SEKHUKHUNELAND TO THE SAID ORIAH TRADING STORE.
3. SUBJECT TO THE CONDITION THAT THE VEHICLE BE STATIONED AT THE ORIAH TRADING STORE.

OP.1925859. (2) PETJA M.W ID NO 5109275234080. POSTAL ADDRESS: P.O BOX 2366, PIETERSBURG, PIETERSBURG, 0700. (4) TRANSFER OF PERMIT, PERMIT NO. 1911838/0 FROM TEMA M.S (8 X PASSENGERS, DISTRICT: THABAMOPO). (7) AUTHORITY AS IN LAST MENTIONED PERMIT(S).

OP.1925861. (2) MALOBA M.C ID NO 6812245602083. (3) DISTRICT: PIETERSBURG. POSTAL ADDRESS: 30 EUPHORBIA STREET, FLORA PARK, FLORA PARK, 0699. (4) NEW APPLICATION. (5) 5 X 5 PASSENGERS. (6) THE CONVEYANCE OF OTHER. (7) AUTHORITY:
FROM TOTAL GARAGE IMN C/O CHURCH 7 DEVINISH STREET TO

SAVANNAH, MEROPA, GATEWAY, PETER MOKABA STADIUM, BENDIR, FLORA PARK, FAUNA PARK, PENINA PARK, STERK PARK, NIRVANAS, LADINE, WESTERNBURG, POLOKWANE CBD, SESHEGO AND NEIGHBOURING SUBURBS AND VILLAGES POLOKWANE MUNICIPALITY. NOT USED ABOVE.
THE METER TAXI WILL ON SPECIAL REQUEST EXTEND TO THE OTHER MUNICIPALITIES SERVICE.

OP.1925863. (2) MPHAHLELE K.W ID NO 6207115247087. (3) DISTRICT: PIETERSBURG. POSTAL ADDRESS: 67 UNIT R, LEBOWAKGOMO, LEBOWAKGOMO, 0745. (4) NEW APPLICATION. (5) 2 X 23 PASSENGERS. (6) THE CONVEYANCE OF ORGANISED PARTIES. (7) AUTHORITY: CONVEYANCE OF ORGANISED PARTIES FROM LEBOWAKGOMO MUNICIPALITY NKUMPI-LEPELLE PROVINCE LIMOPOPO TO PLACES WITHIN A RADIUS OF 1800KM AND RETURN VIA THE SAME ROUTE IN REVERSE. SUBJECT TO THGE EXPRESS CONDITION THAT NO INTERMEDIATE PASSENGERS BE LOADED AND OFF LOADED ALONG THE ROAD AND THAT THE SAME GROUP OF PASSENGERS BE CONVEYED AS A UNIT WITH THE SOLE MUTUAL PURPOSE OF ATTENDING ONE OF THE FOLLOWING.
A WEDDING
A FUNERAL
A SPORTS
A PICNIC OR ANY SIMILAR KIND OF ORGANISED ENTERTAINMENT.
A REIGIOUS GATHERING
FURTHER CONDITIONS ARE
THE PERMIT HOLDER SHOULD CARRY A PASSENGER LIST ON THE VEHICLE FOR THE DURATION OF THE TRIP.
TRIP NOT TO START, STOP OR END AT A TAXI RANK.

OP.1925868. (2) MATSHAVHA NP ID NO 5705125632082. POSTAL ADDRESS: P O BOX 673, LOUIS TRICHARDT, LOUIS TRICHARDT, 0920. (4) TRANSFER OF PERMIT , PERMIT NO. 21928/2 FROM NEDZAMBA MF (15 X PASSENGERS, DISTRICT: SOUTPANSBERG). (7) AUTHORITY AS IN LAST MENTIONED PERMIT(S).

OP.1925872. (2) MACHOCHI MG ID NO 5805185783088. POSTAL ADDRESS: P O BOX 698, LOUIS TRICHARDT, 0920. (4) TRANSFER OF PERMIT , PERMIT NO. 27307/1 FROM NDOU M.A (12 X PASSENGERS, DISTRICT: PIETERSBURG). (7) AUTHORITY AS IN LAST MENTIONED PERMIT(S).

OP.1925874. (2) DZUMBA SS ID NO 3501125300081. (3) DISTRICT: THOHOYANDOU. POSTAL ADDRESS: P O BOX1570, THOHOYANDOU, THOHOYANDOU, 0950 C/O T.T. TRANSPORT CONSULTANT P O BOX 8, VHUFULI, VENDA, 0000. (4) NEW APPLICATION. (5) 1 X 10 PASSENGERS. (6) THE CONVEYANCE OF OTHER. (7) AUTHORITY: FROM POINTS WITHIN AN AREA WITH A RADIUS OF 10KM FROM STAND NO.36 P. EAST THOHOYANDOU ON MPHAPHULI LOCATION 278 DISTRICT TO THE SAID STAND NO,36 P EAST, THOHOYANDOU AND BACK . SUBJECT TO THE CONDITION THAT ONLY CHILDREN GOING TO CRECHE AND PUPILS SHALL BE CONVEYED ON BOTH THE FORWARD AND RETURN JOURNEYS. PICK-UP POINTS WILL RANGE FROM BLOCK G EXTENSION, BLOCK M MANIINI BLOCK J MULEDANE , SHAYANDIMA AND TSHIFULANANI.

OP.1925875. (2) SHIDZINGA GT ID NO 5902035576083. (3) DISTRICT: THOHOYANDOU. POSTAL ADDRESS: P.O. BOX 340, SASELAMANI, SASELAMANI, 0928 C/O T.T. TRANSPORT CONSULTANT P O BOX 8, VHUFULI, VENDA, 0000. (4) NEW APPLICATION. (5) 1 X 21 PASSENGERS. (6) THE CONVEYANCE OF OTHER. (7) AUTHORITY: FROM NGEZIMANI CAFE AT NGEZIMANI ON JOHNSTON 272 DISTRICT MALAMULELE TO SHINGWEDZI HIGH SCHOOL ON BOLTMAN 211 DISTRICT MALAMULELE VIA THE FOLLOWING PLACES BOTH FOLLOWING UNDER THE MAGISTERIAL DISTRICT OF MALAMULELE
MAKHASA ON PAGELEE 274
XIBANGWA ON HATTING 275
ON BRIGGS 289
XIGALO ON ZEEDERBER 268
XIGALO ON XIGALO 266
ON ROODHUIS 285
ON VILJOEN 284
JUNCTION CAFE ON MORGAN 283 RAMUKHUBA ON JEROME 282 MAHLAHLE SCHOOL AT MALAMULELE ON BOLTMAN 211 XITLLELANI ON BOLTMAN 211
THE RETURN JOURNEY TRAVERSES THE SAME ROUTE ,
TIME -TABLE AS AND WHEN SCHOOL CALENDER DEMANDS
ROUTE II
ORGANISED GROUP OF PASSENGER AND THEIR PERSONAL EFFECTS, LUGGAGE, ETC.
FROM POINTS WITHIN THE AREA FALLING UNDER MALAMULELE MAGESTERIAL DISTRICT TO POINTS WITHIN THE REPUBLIC OF SOUTH AFRICA AND BACK TO THE POINT OF DEPARTURE. SUBJECT TO THE CONDITION THAT PERSONS CONVEYED ON THE FORWARD JOURNEY AS A GROUP SHALL BE CONVEYED ON THE RETURN JOURNEY AS SUCH AND THAT NO INTERMEDIATE PASSENGER SHALL BE PICKED -UP OR SET -DOWN.

OP.1925876. (2) MULONDO LJ ID NO 6303040220081. (3) DISTRICT: THOHOYANDOU. POSTAL ADDRESS: P.O. BOX 111, VHUFULI, VHUFULI, 0971 C/O T.T. TRANSPORT CONSULTANT P O BOX 8, VHUFULI, VENDA, 0000. (4) NEW APPLICATION. (5) 1 X 44 PASSENGERS. (6) THE CONVEYANCE OF OTHER. (7) AUTHORITY: FROM GONDENI HEADMAN KRAAL, ON CHIBASE LOC .213 DISTRICT THOHOYANDOU TO THOHOYANDOU BUS TERMINUS ON MPHAPHULI LOC.278 DISTRICT THOHOYANDOU VIA THE FOLLOWING PLACES BOTH FALLING UNDER THE MAGISTERIAL DISTRICT OF THOHOYANDOU. TSHILAPFENE ON CHIBASELOC 213 NGWENANI-YA MAPHOLI ON CHIBASE LOC 213 VHUFULI ON CHIBASE LOC 213 TSHITEREKE ON CHIBASE LOC 213 HA-MAKHUVHA ON CHIBASE LOC 213 VONDWE ON MPHAPHULI LOC 213 NGUDZA ON MPHAPHULI LOC 213 DZINGAE ON MPHAPHULI LOC 213 TSHIVHULANA ON MPHAPHULI LOC 213 MAKWARELA ON MPHAPHULI LOC 278 SIBASA ON MPHAPHULI LOC 278 MILUWANI ON MPHAPHULI LOC 278. THE RETURN JOURNEY TRAVERSES THE SAME ROUTINE TIME-TABLE; FORWARD JOURNEY GONDENI 06H30 09H30 12H30 TSHILAPFENE 06H35 09H35 12H35 NGWENAMI 06H40 09H40 12H40 VHUFULI 06H45 09H45 12H45, TSHITEREKE 06H50 09H50 12H50, HA-MAKHUVHA 06H55 09H55 12H55, VONDWE 07H00 10H00 13H00, NGUDZA 07H05 10H05 13H05, DZINGAE 07H10 10H10 13H10, TSHIVHULANI 07H15 10H15 13H15 MAKWARELA 07H20 10H20 13H20 SIBASA 07H25 10H25 13H25, MILUWANI 07H30 10H30 13H30, THOHOYANDOU 07H35 10H35 13H35 RETURN JOURNEY. THOHOYANDOU 07H45 10H45 15H45 MILUWANI 07H50 10H50 15H50 SIBASA 07H55 10H55 15H55, MAKWARELA 08H00 11H00 16H00, TSHIVHULANI 08H05 11H05 16H05 DZINGAE 08H10 11H10 16H10, NGUDZA 08H15 11H15 16H15, VONDWE 08H20 11H20 16H20, TSHITEREKE 08H25 11H25 16H25, HA-MAKHUVHA 08H30 11H30 16H30, VHUFULI 08H35 11H35 16H35 NGWENANI 08H40 11H40 16H40 TSHILAPFENE 08H45 11H45 16H45, GONDENI 08H50 11H50 16H50.

OP.1925879. (2) TSHISELE ND ID NO 7710145533086. (3) DISTRICT: THOHOYANDOU. POSTAL ADDRESS: PO BOX440, SIBASA, SIBASA, 0970 C/O T.T. TRANSPORT CONSULTANT P O BOX 8, VHUFULI, VENDA, 0000. (4) NEW APPLICATION. (5) 1 X 28 PASSENGERS. (6) THE CONVEYANCE OF OTHER. (7) AUTHORITY: FROM POINTS WITHIN THE THULAMELA MUNICIPALITY AREA OF JURISDICTION TO POINTS WITHIN THE REPUBLIC OF SOUTH AFRICA AND BACK TO THE POINT OF DEPARTURE SUBJECT TO THE CONDITION THAT PERSONS CONVEYED ON THE FORWARD JOURNEY AS A GROUP SHALL BE CONVEYED ON THE RETURN JOURNEY AS SUCH.

OP.1925881. (2) MAKHUBELE HS ID NO 6711145243081. (3) DISTRICT: MALAMULELE. POSTAL ADDRESS: PO BOX1107, SASELEMAN, SASELEMAN, 0928 C/O T.T. TRANSPORT CONSULTANT P O BOX 8, VHUFULI, VENDA, 0000. (4) NEW APPLICATION. (5) 1 X 44 PASSENGERS. (6) THE CONVEYANCE OF OTHER. (7) AUTHORITY: FROM POINTS WITHIN THE AREA FALLING UNDER THE MALAMULELE MAGISTERIAL DISTRICT TO POINTS WITHIN THE REPUBLIC OF SOUTH AFRICA AND BACK SUBJECT TO THE CONDITION THAT PERSONS CONVEYED ON THE FORWARD JOURNEY BE CONVEYED ON THE RETURN JOURNEY.

OP.1925882. (2) SIPHEMBANA M.A ID NO 5404075806082. POSTAL ADDRESS: P.O.BOX 90, THABAZIMBI, THABAZIMBI, 0380. (4) TRANSFER OF PERMIT, PERMIT NO. 25407/0 FROM RAMOTHOA M (14 X PASSENGERS, DISTRICT: PIETERSBURG). (7) AUTHORITY AS IN LAST MENTIONED PERMIT(S).

OP.1925883. (2) MASEKOAMENG MI ID NO 6110015902084. (3) DISTRICT: PIETERSBURG. POSTAL ADDRESS: PO BOX 4771, PIETERSBURG, PIETERSBURG, 0700. (4) ADDITIONAL VEHICLE. (5) 5 X 5 PASSENGERS. (6) THE CONVEYANCE OF OTHER. (7) AUTHORITY: ADDITIONAL VEHICLE METERD TAXI PASSENGERS FROM HOUSE NUMBER 6 KGAKA STREET, RAINBOW PARK, POLOKWANE TO PLACES WITHIN THE MUNICIPAL AREA OF POLOKWANE WHICH FALLS WITHIN A RADIUS OF 25 KM FROM THE SAID RAINBOW PARK.

OP.1925884. (2) MASHAU A.D ID NO 7603300381088. (3) DISTRICT: MESSINA. POSTAL ADDRESS: BOX 74, DZANANI, DZANANI, 0955. (4) NEW APPLICATION. (5) 2 X 5 PASSENGERS. (6) THE CONVEYANCE OF OTHER. (7) AUTHORITY: METERED TAXI THE TAXI 'S(METER) MAIN DESTINATION WILL BE MUSINA AND AROUND ITS NEIGHBOURING RURAL AREAS AND FARMS IN THE VHEMBE DISTRICT. IT WILL INCLUDE MUSINA AS A WHOLE, THE FARMS LIKE MAROOI FARM, HARPES MINE, SKOON PLAAS, CAMPBELL MINE, ARFON VILLA MINE, MAKHADO AREA, WATERVAL, ELINA. ENDING AT POLOKWANE AREA AND THOHOYANDOU AREA.

OP.1925890. (2) MAHLAKO BD ID NO 5403015528087. (3) DISTRIK: RITAVI. POSADRES: BOX 7329, NAMAKGALE, 1391. (4) VERANDERING OP PERMIT, PERMIT NO. 11788/3 VAN MAHLAKO BD (13 X PASSASIER, DISTRIK: RITAVI). (5) 1 X

13 PASSASIER. (6) DIE VERVOER VAN TAXI PASSASIER. (7) MAGTIGING:

Permit No. 11788/3
VANAF NKOWANKOWA LANDDROS DDISTRIK RITAVI 2 PUNTE BINNE N"RADIUS VAN 80 KM
VANAF NKOWANKOWA. VANAF PUNTE BINNE N"RADIUS VAN 80 KM VANAF
NKOWANKOWA, LANDDROS DISTRIK RITAVI 2 NA NKOWANKOWA.

OP.1925901. (2) MOLOPE HP ID NO 6203095568089. POSTAL ADDRESS: P O BOX
236, MODDERFONTEIN, 1645. (4) TRANSFER OF PERMIT, PERMIT NO. 902208/0
FROM MLAMBU RR (14 X PASSENGERS, DISTRICT: UNKNOWN). (7) AUTHORITY AS IN
LAST MENTIONED PERMIT(S).

OP.1925903. (2) MTHOMBENI MJ ID NO 6805035613088. (3) DISTRICT: GIYANI.
POSTAL ADDRESS: BOX 118, MASINGITA, MASINGITA, 0832. (4) NEW APPLICATION.
(5) 1 X 30 PASSENGERS. (6) THE CONVEYANCE OF ORGANISED PARTIES. (7)
AUTHORITY:

FROM XITLAKATI BUS RANK SITUATED AT DZUMERI VILLAGE DISTRICT GIYANI DIRECT
TO GIYANI TOWN US RANK ON G.G. GROUND VIA THE FOLLOWING PLACES: KHAXANI,
MATSOTSOSELA, MZILELA, MAYEPHU, NDHAMBHI, MAGEVA, MAPHATA CROSS, BAMBENI,
SIKHUNYANI, KREMART AND BACK ALONG THE SAME ROUTE.

TIME TABLE

DEPART	TRAVEL TIME	LOAD/OFF TIME	FROM	TO
04H00	20	5 MINUTES	XITLAKATI	KHAXANI
04H25	20 MINUTES	5 MINUTESE	KHAXANI	MATSOTSOSELA
04H50	5 MINUTES	5 MINUTES	MATSOTSOSELA	MZILELA
05H00	5 MINUTES	5 MINUTES	MZILELA	MAYEPHO
05H10	15MINUTES	5 MINUTESE	MAYEPHO	NDHAMHI
05H30	20 MIMUTES	10 MIMUTES	NDHAMHI	GIYANI
06H00	35MINUTES		GIYANI	MAYEEPHO
06H35	5 MINUTES	10 MINUTES	MAYEPHO	MZILELA
06H50	5 MINUTES	5 MINUTES	MZILELA	MATSOTSOSELA
07H00	5 MINUTES	5 MINUTES	MATSOTSOSELA	MZILELA
07H10	5 MINUTES	5 MINUTES	MZILELA	MAYEPHO
07H20	15 MIUNTES	5 MIUNTES	MAYEPHO	NDHAMBHI
07H40	20 MINUTES	10 MIUNTES	NDHAMBHI	GIYANI
12H00	35 MINUTES	10 MIUNTESE	GIYANI	MAYEPHO
12H45	5 MINUTES	10 MINUTES	MAYEPHO	MZILELA
13H00	5 MINUTES	10 MINUTES	MZILELA	MATSOTSOSELA
13H15	5 MIUNTES	5 MINUTESE	MATSOTSOSELA	MZILELA
13H25	5 MIUTES	5 MINUTES	MZILELA	MAYEPHO
13H35	15 MINUTES	5 MINUTES	MAYEPHO	NDHAMBHI
13H55	20 MIUNTES	10 MINUTES	NDHAMBHI	GIYANI
14H 5	35MINUTES	10 MINUTES	GIYANI	MAYEPHO
15H00	5 MINUTES	10 MINUTES	MAYEPHO	MZILELA
15H15	5 MIUNTES	10 MINUTES	MZILELA	MATSOTSOSELA
15H30	5 MIUNTES	5 MIUNTES	MATSOTSOSELA	MZILELA
15H40	5 MIUNTES	5 MINUTES	MZILELA	MAYEPHO
15H50	15 MINUTES	5 MINUTES	MAYEPHO	NDHAMBHI
16H10	20 MINUTES	10 MINUTES	NDHAMBHI	GIYANI
17H30	35 MINUTES	10 MINUTESE	GIYANI	MAYEPHO
18H15	5 MINUTES	10 MINUTES	MAYEPHO	MZILELA
18H30	5 MINUTES	10 MIUNTES	MZILELA	
MATSOTSOSELA				
18H45	20 MINUTES	10 MINUTES	MATSOTSOSELA	KHAXANI
19H15	20 MINUTES	10 MINUTES	KHAXANI	XITLAKATI

OP.1925922. (2) SIBUYI DG ID NO 6101110621083. POSTAL ADDRESS: BOX844,
THULAMAHASHE, THULAMAHASHE, 1365. (4) TRANSFER OF PERMIT, PERMIT NO.
1920936/0 FROM NGONYAMA Z (14 X PASSENGERS, DISTRICT: NEWCASTLE). (7)
AUTHORITY AS IN LAST MENTIONED PERMIT(S).

OP.1925924. (2) MAILE A ID NO 7006075647081. POSTAL ADDRESS: BOX 228,
BUSHBUCKRIDGE, BUSHBUCKRIDGE, 1280. (4) TRANSFER OF PERMIT, PERMIT NO.
1920939/0 FROM MAILA SR (15 X PASSENGERS, DISTRICT: PILGRIM'S REST). (7)
AUTHORITY AS IN LAST MENTIONED PERMIT(S).

OP.1925925. (2) NGOBENI NW ID NO 5209235728088. POSTAL ADDRESS: PO BOX
481, HLUVUKANI, 1363. (4) TRANSFER OF PERMIT, PERMIT NO. 1920937/0 FROM
MNGOMEZULU XJ (14 X PASSENGERS, DISTRICT: MHALA). (7) AUTHORITY AS IN
LAST MENTIONED PERMIT(S).

OP.1925926. (2) SILINDA HM ID NO 7111105438087. POSTAL ADDRESS: PO BOX
776, BUSHBUCKRIDGE, BUSHBUCKRIDGE, 1280. (4) TRANSFER OF PERMIT, PERMIT
NO. 1916409/0 FROM MORIPE BJ (15 X PASSENGERS, DISTRICT: MBIBANA). (7)
AUTHORITY AS IN LAST MENTIONED PERMIT(S).

OP.1925929. (2) MAKUKULE MM ID NO 4304015347083. POSTAL ADDRESS: BOX
270, HLUVUKANI, HLUVUKANI, 1363. (4) TRANSFER OF PERMIT, PERMIT NO.
900928/0 FROM MABILANE MD (14 X PASSENGERS, DISTRICT: HERMANUS). (7)

AUTHORITY AS IN LAST MENTIONED PERMIT(S).

OP.1925930. (2) NYALUNGU MO ID NO 5405155463082. POSTAL ADDRESS: P O BOX 78, THULAMAHASHE, 1365. (4) TRANSFER OF PERMIT, PERMIT NO. 900101/0 FROM MANZINI NN (14 X PASSENGERS, DISTRICT: UNKNOWN). (7) AUTHORITY AS IN LAST MENTIONED PERMIT(S).

OP.1925937. (2) RAMABINA MD ID NO 6203115637088. POSADRES: PO BOX 1506, SESHEGO, SESHEGO, 0742. (4) OORDRAG VAN PERMIT, PERMIT NO. 1920928/0 VAN MAMABOLO M.C (15 X PASSASIER, DISTRIK: PIETERSBURG). (7) MAGTIGING SOOS IN LAASGENOEMDE PERMIT(TE).

OP.1925948. (2) MAKGERU KF ID NO 5502285606083. (3) DISTRICT: SEKHUKHUNELAND. POSTAL ADDRESS: P O BOX 445, SEKHUKHUNE, 1124. (4) CHANGES OF PERMIT, PERMIT NO. 1920961/0 FROM MAKGERU KF (15 X PASSENGERS, DISTRICT: SEKHUKHUNELAND). (5) 1 X 15 PASSENGERS. (6) THE CONVEYANCE OF TAXI PASSENGERS. (7) AUTHORITY: Permit No. 1920961/0

OP.1925954. (2) LEKWADI MN ID NO 5903085325082. (3) DISTRICT: LYDENBURG. POSTAL ADDRESS: P O BOX 781, GROBLERSDAL, 0470, 0000. (4) CHANGES OF PERMIT, PERMIT NO. 1920923/0 FROM LEKWADI MN (15 X PASSENGERS, DISTRICT: LYDENBURG). (5) 1 X 15 PASSENGERS. (6) THE CONVEYANCE OF TAXI PASSENGERS. (7) AUTHORITY: Permit No. 1920923/0

OP.1925955. (2) MOSHIA M.J ID NO 5611065774084. (3) DISTRICT: UNKNOWN. POSTAL ADDRESS: P.O.BOX 743, NGWABE, NGWABE, 1085. (4) CHANGES OF PERMIT, PERMIT NO. 900277/1 FROM MOSHIA M.J (15 X PASSENGERS, DISTRICT: UNKNOWN). (5) 1 X 15 PASSENGERS. (6) THE CONVEYANCE OF TAXI PASSENGERS. (7) AUTHORITY: Permit No. 900277/1

OP.1925961. (2) MOHLAHLA MJ ID NO 4611215277088. (3) DISTRICT: SEKHUKHUNELAND. POSTAL ADDRESS: P O BOX 1642, SEKHUKHUNE, SEKHUKHUNE, 1124. (4) CHANGES OF PERMIT, PERMIT NO. 1920965/0 FROM MOHLAHLA MJ (13 X PASSENGERS, DISTRICT: SEKHUKHUNELAND). (5) 1 X 13 PASSENGERS. (6) THE CONVEYANCE OF TAXI PASSENGERS. (7) AUTHORITY: Permit No. 1920965/0

OP.1926002. (2) MOLOTO LA ID NO 4710245448089. POSTAL ADDRESS: P.O.BOX 213, REBONE, REBONE, 0617. (4) TRANSFER OF PERMIT, PERMIT NO. 1908346/1 FROM PETJA CE (15 X PASSENGERS, DISTRICT: BOLOBEDU). (7) AUTHORITY AS IN LAST MENTIONED PERMIT(S).

OP.1926013. (2) GALANE MM ID NO 6306305421088. POSTAL ADDRESS: P O BOX 428, MAHWELERENG, MAHWELERENG, 0626. (4) TRANSFER OF PERMIT, PERMIT NO. 902026/0 FROM LEKALAKALA MV (14 X PASSENGERS, DISTRICT: UNKNOWN). (7) AUTHORITY AS IN LAST MENTIONED PERMIT(S).

OP.1926016. (2) HLONGWANE R.F ID NO 6212015688083. POSTAL ADDRESS: P.O.BOX 5011, MODIMOLLE, MODIMOLLE, 0510. (4) TRANSFER OF PERMIT, PERMIT NO. 1921012/0 FROM SESHABELA SJ (14 X PASSENGERS, DISTRICT: WARMBAD). (7) AUTHORITY AS IN LAST MENTIONED PERMIT(S).

OP.1926017. (2) RAMASWIELA MS ID NO 5703085975088. (3) DISTRICT: POTGIETERSRUS. POSTAL ADDRESS: P/BAG 2456, MOKOPANE, MOKOPANE, 0600. (4) NEW APPLICATION. (5) 1 X 10 PASSENGERS. (6) THE CONVEYANCE OF ORGANISED PARTIES. (7) AUTHORITY: CONVEYANCE OF SCHOLARS: FROM HOUSE NO:46 UNIT D AND SURROUNDING AREA IN MOKOPANE DISTRICT WATERBERG TO COMPREHENSIVE PRIMARY SCHOOL VIA THE FOLLOWING SCHOOLS: POTGIETERSRUS LAER, HEIBRON HIGH AND WATERBERG HIGH IN MOKOPANE DISTRICT WATERBERG. RETURN VIA THE SAME ROUTE.

OP.1926022. (2) MASEDI MD ID NO 6712165392089. POSTAL ADDRESS: BOX 3767, TZANEEN, TZANEEN, 0850. (4) TRANSFER OF PERMIT, PERMIT NO. 18189/0 FROM MASHATOLA ML (15 X PASSENGERS, DISTRICT: LETABA). (7) AUTHORITY AS IN LAST MENTIONED PERMIT(S).

OP.1926023. (2) MAHASHA NE ID NO 6101055794085. POSTAL ADDRESS: PO BOX 1378, GA-KGAPANE, GA-KGAPANE, 0000. (4) TRANSFER OF PERMIT, PERMIT NO. 10713/0 FROM LEBEA MJ (14 X PASSENGERS, DISTRICT: LETABA). (7) AUTHORITY AS IN LAST MENTIONED PERMIT(S).

OP.1926034. (2) BEUKES Z ID NO 6903220001084. (3) DISTRICT: PHALABORWA. POSTAL ADDRESS: POSBUS 1016, LETSITELE, LETSITELE, 0885. (4) NEW APPLICATION. (5) 1 X 10 PASSENGERS. (6) THE CONVEYANCE OF ORGANISED

PARTIES. (7) AUTHORITY:

BA-PHALABORWA, LETSITELE, TZANEEN, DUIWELSKLOOF, POLOKWANE, PRETORIA, JOHANNESBURG.

OP.1926047. (2) MALINGA SA ID NO 5203155758084. POSADRES: P O BOX 129, MAHWELERENG, 0620. (4) OORDRAG VAN PERMIT, PERMIT NO. 1921029/0 VAN SETSIBA LW (14 X PASSASIER, DISTRIK: POTGIETERSRUS). (7) MAGTIGING SOOS IN LAASGENOEMDE PERMIT(TE).

OP.1926060. (2) LEDWABA A.S ID NO 7412165310087. POSTAL ADDRESS: P.O.BOX 5090, PHALABORWA, PHALABORWA, 1390. (4) TRANSFER OF PERMIT, PERMIT NO. 36531/1 FROM NGOBENI FM (15 X PASSENGERS, DISTRICT: PHALABORWA). (7) AUTHORITY AS IN LAST MENTIONED PERMIT(S).

OP.1926078. (2) BADENHORST CH ID NO 5412315087082. (3) DISTRICT: PIETERSBURG. POSTAL ADDRESS: LADANNA, POLOKWANE, POLOKWANE, 0700. (4) NEW APPLICATION. (5) 1 X 4 PASSENGERS. (6) THE CONVEYANCE OF TAXI PASSENGERS. (7) AUTHORITY: FROM POLOKWANE CITY AND LIMPOPO REGEON.

OP.1926095. (2) LAMOLA K.E K.E ID NO 7405045549080. POSTAL ADDRESS: BOX 357, JUNO, 0748, 0000. (4) TRANSFER OF PERMIT, PERMIT NO. 1921083/0 FROM SELOLO M.A (15 X PASSENGERS, DISTRICT: MOUTSE). (7) AUTHORITY AS IN LAST MENTIONED PERMIT(S).

OP.1926097. (2) TAU M.A ID NO 5905300373086. (3) DISTRICT: NEBO. POSTAL ADDRESS: P.O.BOX708, SEKWATI, SEKWATI, 1063. (4) CHANGES OF PERMIT, PERMIT NO. 1904338/1 FROM TAU M.A (8 X PASSENGERS, DISTRICT: NEBO). (5) 1 X 8 PASSENGERS. (6) THE CONVEYANCE OF TAXI PASSENGERS. (7) AUTHORITY: Permit No. 1904338/1

ROUTE DESCRIPTION FOR JANE FURSE PIETERSBURG TAXI ASSOCIATION FROM JANE FURSE TAXI RANK DISTRICT NEBO/SEKHUKHUNE TO PIETERSBURG PICK AND PAY TAXI RANK. 1.1 FORWARD JOURNEY JANE FURSE TAXI RANK, MAMONE, TISANE, MARISHANE, PHAAHLA, LOBETHAL, DIPHAGANE, MSHABELA, MOHWELERE, MOLEBELEDI, MASEMOLA, VEEPLAAS TAXIRANK [APEL CROSS] MARULANENG CROSS, LENTING, HABAKUK, LEBOWAKGOMO, SEPANAPUDI. JOINING THE ROAD FROM BURGERSFORT [R37] AT CHUENE SPORT TO PIETERSBURG USING/ENTERING BY CHURCH STREET AND TURN LEFT AT EXCELSIOR STREET TO JOIN KRUGER STREET WHICH GET INTO PICK AND PAY. LOADING ALONG THE WAY EXCEPT NO LOADING AT LEBOWAKGOMO UNIT F TAXI RANK 1.2 RETURN JOURNEY FROM PICK AND PAY RANK JOINING KRUGER STREET UP UNTIL MARSH STREET AND TURN LEFT TO JOIN CHURCH STREET WHICH LEAD TO [R37] ROAD AND COMING BACK THE SAME ROUTE IN REVERSE. LOADING IN PIETERSBURG AND LOADING FROM HABAKUK ALONG THE WAY TO JANE FURSE. 2. FROM JANE FURSE TAXI RANK TO VEE PLAAS TAXI RANK [APEL CROSS] 2.1 FORWARD JANE FURSE TAXI RANK MAMONE, TISANE, MARISHANE, PHAAHLA, LOBETHAL, DIPHAGANE, MOHWELERE, MOLEBELEDI, MASEMOLA AND VEE PLAAS TAXI RANK [APEL CROSS]. 2.2 RETURN JOURNEY THE SAME ROUTE IN REVERSE LOADING AND OFFLOADING ALONG THE WAY FROM VEE PLAAS [APEL CROSS] TAXI RANK TO PIETERSBURG PICK AND PAY TAXI RANK 3.1 FORWARD JOURNEY VEE PLAAS [APEL CROSS] TAXI RANK, MARULANENG CROSS, LENTIG, HABAKUK, LEBOWAKGOMO, SEPANAPUDI, GA-CHUENE AND PIETERSBURG PICK AND PAY TAXI RANK. 3.2 RETURN JOURNEY THE SAME ROUTE IN REVERSE 4. FROM MPHANAMA CROSS [GA-MASHABELA] TO JANE FURSE TAXIRANK AND FROM MPHANAMA CROSS [GA-MASHABELA] TO PIETERSBURG PICK AND PAY TAXI RANK 5. FROM JANE TAXI RANK TO LEBOWAKGOMO UNIT F TAXI RANK FORWARD JOURNEY FROM JANE FURSE TAXI RANK TO LEBOWAKGOMO UNIT F TAXI RANK USING THE SAME ROUTE AS STATED IN 1.1 LOADING AND OFFLOADING ALONG THE WAY. 5.2 RETURN JOURNEY FROM LEBOWAKGOMO UNIT F TAXI RANK TO JANE FURSE USING THE SAME ROUTE IN REVERSE

OP.1926098. (2) BOPAPE T.L ID NO 7104025464085. POSTAL ADDRESS: BOX 2, SOVENGA, SOVENGA, 0727. (4) TRANSFER OF PERMIT, PERMIT NO. 1904117/0 FROM SEBULA TT (14 X PASSENGERS, DISTRICT: PIETERSBURG). (7) AUTHORITY AS IN LAST MENTIONED PERMIT(S).

OP.1926099. (2) MAKGAMATHA TB TB ID NO 6603105393081. POSADRES: PO BOX 1119, DWARSRIVER, 0812. (4) OORDRAG VAN PERMIT, PERMIT NO. 1921101/0 VAN MODIBA TOURS MW (14 X PASSASIER, DISTRIK: SOUTPANSBERG), PERMIT NO. 8914/0 VAN MODIBA TOURS MW (14 X PASSASIER, DISTRIK: SEKGOSSE). (7) MAGTIGING SOOS IN LAASGENOEMDE PERMIT(TE).

OP.1926100. (2) MABUNDZA QI ID NO 4303125331086. (3) DISTRICT: SESHEGO. POSTAL ADDRESS: BOX 4472, GIYANI, 0826. (4) CHANGES OF PERMIT, PERMIT NO. 902972/1 FROM MABUNDZA QI (14 X PASSENGERS, DISTRICT: SESHEGO). (5) 1 X 14 PASSENGERS. (6) THE CONVEYANCE OF TAXI PASSENGERS. (7) AUTHORITY: Permit No. 902972/1

ROUTE ONE

FORWARD JOURNEY

LOADING AT GIYANI TAXI RANK RO RAMADUMO TAXI RANK USING THE FOLLOWING

ROUTES: LOADING AND OFFLOADING; TURN LEFT INTO MPAKETSI-GIYANI ROUTE, TURN LEFT INTO TZANEEN ROAD, TURN RIGHT INTO MPEPULE VILLAGE SHAMFANA, ABEL, MOHLELA, PROCEED TO RAMADUMO TAXI RANK.

RETURN JOURNEY

LOADING AT RAMODUMO TAXI RANK TO GIYANI TAXI RANK USING THE FOLLOWING ROUTES: LOADING AND OFFLOADING: MOHLELA, ABEL, SHAMFAANA, TURN LEFT INTO MPEPULE AND RIGHT INTO TZANEEN ROAD, RIGHT INTO MOOKETSI-GIYANI ROAD, PROCEED TO GIYANI ROAD, PROCEED TO GIYANI TAXI RANK.

ROUTE TWO

FORWARD JOURNEY

LOADING AT RAMODUMO TAXI RANK TO GIYANI TAXI RANK USING THE FOLLOWING ROUTES: LOADING AND OFFLOADING LEKGWARENG, DANIEL, ENTER DZUMERI-GIYANI ROAD, MAKEYA, BAMBENI, SHAMIRIRI, SIKUNYANE THEN TURN RIGHT INTO GIYANI MOOKETSI ROAD, PROCEED TO GIYANI TAXI RANK.

RETURN JOURNEY

LOADING AT GIYANI TAXI RANK TO RAMODUMO TAXI RANK, USING THE FOLLOWING ROUTES: LOADING AND OFFLOADING: TURN LEFT INTO GIYANI-MOOKETSI ROAD, SIKUNYANI, SHAMIRIRI, BAMBANI, MAGEVA, DZUMERI THEN ENTER INTO DZUMERI-GIYANI ROAD, DANIEL, LEGOARENG THEN PROCEED TO RAMODUMO TAXI RANK.

ROUTE THREE

FORWARD JOURNEY

LOADING AT DZUMERI TAXI RANK TO XITLAKATI TAXI RANK USING THE FOLLOWING ROUTES: LOADING AND OFFLOADING: ENTER MAYEPU ROAD, MZILELA, MATSOTSOSELA, KHAXANE, PROCEED TO XITLAKATI TAXI RANK.

RETURN JOURNEY

LOADING AT XITLAKATI TAXI RANK TO DZUMERI TAXI RANK USING THE FOLLOWING ROUTES: LOADING AND OFFLOADING: KHAXANE, MATSOTSOSELA, MZILELA, ENTER MAYEPU ROAD AND PROCEED TO DZUMERI TAXI RANK.

ROUTE FOUR

FORWARD JOURNEY

LOADING AT DZUMERI TAXI RANK TO GIYANI TAXI RANK USING THE FOLLOWING ROUTE: LOADING AND OFFLOADING: NWAMARHANGA, PHAKANI, TURN LEFT INTO DZUMERI GIYANI ROAD, MAKEVA, MAPATA, SHAMIRIRI, BAMBENI, SIKUNYANI, TURN INTO GIYANI-MOOKETSI ROAD, PROCEED TO GIYANI TAXI RANK.

RETURN JOURNEY

LOADING AT GIYANI TAXI RANK TO DZUMERI TAXI RANK USING THE FOLLOWING ROUTES: LOADING AND OFFLOADING: TURN LEFT INTO GIYANI-MOOKETSI ROAD, SIKUNYANI, BAMBANI, SHAMIRIRI, MAPATA, MAGEVA, TURN RIGHT INTO DZUMERI-GIYANI ROAD, PHAKANI, NOMARHANGA THEN PROCEED TO DZUMERI TAXI RANK.

ROUTE FIVE

LOADING AT GIYANI TAXI RANK TO POLOKWANE PICK 'N PAY TAXI RANK USING THE FOLLOWING ROUTES: LOADING AND OFFLOADING: TURN LEFT AT SPAR SHOPPING CENTRE LEFT INTO GIYANI-MOOKETSI ROAD, PROCEED TURN RIGHT AT MOOKETSI, OFFLOADING ONLY AT SEKGOPO, MUNNIK, DIKGALE, SOLOMONDALE, MAKOTOPONG, JOOIN MUUNIK AVENUE THEN RIGHT INTO JORISSON STREET, THEN ENTER POLOKWANE PICK 'N PAY TAXI RANK

RETURN JOURNEY

LOADING AND OFFLOADING AT POLOKWANE PICK 'N PAY TAXI RANK TO GIYANI TAXI RANK USING THE FOLLOWING ROUTES: LOADING AND OFFLOADING: ENTER PAUL KRUGER STREET, GROBLER STREET TURN LEFT INTO DUIWELSKLOOF ROADS, TURN LEFT INTO MOOKETSI ROAD, LEMONDOKOP, MAPHALLE, LEBAKA, BELLEVUE, PHAPHATI, MAKGAKGATSANE, NWAMAKENA, DINGAMAZI BODE, DZINGIZINGI, KERMETART, TURN RIGHT AND PROCEED TO GIYANI TAXI RANK.

ROUTE SIX

FORWARD JOURNEY

LOADING AT DZUMERI TAXI RANK TO TZANEEN USING THE FOLLOWING ROUTES: LOADING AND OFFLOADING: TURN RIGHT INTO DZUMERI TZANEEN ROAD, BUSHVALLEY, TURN RIGHT INTO TZANEEN GRAVELLOTTE ROAD, BUSHVALLEY THEN TURN LEFT INTO DZUMERI-TZANEEN ROAD AND PROCEED TO DZUMERI TAXI RANK.

ROUTE JOURNEY

LOADING AT TZANEEN PICK 'N PAY TAXI RANK TO DZUMERI TAXI RANK USING THE FOLLOWING ROUTES: LOADING AND OFFLOADING: TARENTLLRAND, TURN LEFT INTO TZANEEN GRAVELLOTTE ROAD, BUSHVALLEY THE TURN LEFT INTO DZUMERI-TZANEEN ROAD PROCEED TO DZUMERI TO DZUMERI TAXI RANK.

ROUTE SEVEN

FORWARD JOURNEY

LOADING AT GIYANI-SPAR TAXI RANK TO NKOWANKOWA TAXI RANK, USING THE FOLLOWING ROUTES: OFFLOADING ONLY: TURN LEFT INTO TZANEEN ROAD, OFFLOADING ONLY AT RECEIVER, LETSITELE, BERLIN FARM, MARIRENI AND PROCEED TO NKOWANKOWA TAXI RANK.

RETURN JOURNEY

LOADING AT NKOWNKOWA TAXI RANK TO GIYANI SPAR TAXI RANK USING THE FOLLOWING ROUTES: OFFLOADING ONLY: MARIRENI, BERLINE FARM LETSITELE, RECEIVER, TURN RIGHT INTO TZANEEN ROAD, THEN RIGHT INTO MOOKETSI-GIYANI ROAD THEN PROCEED TO GIYANI SPAR TAXI RANK.

ROUTE EIGHT

FORWARD JOURNEY

LOADING AND GIYANI TAXI TO TZANEEN PICK 'N PAY TAXI RANK, USING THE FOLLOWING ROUTES: OFFLOADING ONLY TURN LEFT INTO GIYANI-MOOKETSI ROAD TURN

LEFT INTO TZANEEN ROAD, BUSH VALLEY, TARENTAALRAND, TURN RIGHT INTO GRAVELLOTTE TZANEEN ROAD, THEN TURN LEFT INTO TOTAL GARAGE AND LEFT INTO AGATHA AND LEFT INTO AGATHA STREET THEN RIGHT INTO TZANEEN PICK 'N PAY TAXI RANK.

RETURN JOURNEY

LOADING AT TZANEEN PICK; N PAY TAXI RANK TO GIYANI TAXI RANK USING THE FOLLOWING ROUTES: TURN RIGHT INTO AGATHA STREET, RIGHT AGAIN INTO TOTAL GARAGE, TZANEEN ROAD, THEN LEFT INTO GRAVELLOTE ROAD, TARENTAALRAND, BUSH VALLEY, RIGHT INTO TZANEEN ROAD THEN RIGHT INTO MOOKETSI-GIYANI ROAD, THEN PROCEED TO GIYANI TAXI RANK.

ROUTE NINE

FORWARD JOURNEY

LOADING AT GIYANI SPAR TAXI RANK TO ACORNHOEK TAXI USING THE FOLLOWING ROUTES: TURN LEFT INTO GIYANI-MOOKETSI ROAD TURN LEFT INTO TZANEEN ROAD, LEFT INTO EILAND ROAD RIGHT INTO LETSITELE ROAD, LEFT AT GRAVELLOTE, TURN RIGHT TO JOIN PHALABORWA-LYDENBURG ROAD, MICA, HOEDSPRUIT, KLASERIE, THEN PROCEED TO ACORNHOEK PLAZA TAXI.

RETURN JOURNEY

LOADING AT ACORNHOEK TAXI RANK TO GIYANI SPAR TAXI RANK, USING THE FOLLOWING ROUTES: OFFLOADING ONLY, KLASERIE, HOEDSPRUIT, MICA, THEN JOIN PHALABORWA-LYDENBURG ROAD THEN TURN RIGHT INTO GRAVELLOTTE ROAD THEN ROAD THEN TURN LEFT LEFT INTO LETSITELE ROAD, RIGHT INTO EILAND ROAD THEN PROCEED TO GIYANI SPAR TAXI RANK.

ROUTE TEN

FORWARD JOURNEY

LOADING AT GIYANI SPAR TAXI RANK TO PHALABORWA TAXI RANK USING THE FOLLOWING ROUTES: LOADING AND OFFLOADING: RISIBA, LAPASITE, DZUMERI, MAKGEVA, MAPATA, MAMBENI, SHAMIRIRI, SIKUNYANI, TURN LEFT INTO TZANEEN ROAD, GRAVELLOTT, J.C.I MINE, NODIA AND NAMAKGALE AND PROCEED TO PHALABORWA TAXI RANK.

RETURN JOURNEY

LOADING AT PHALABORWA TAXI RANK, TO GIYANI SPAR TAXI RANK USING THE FOLLOWING ROUTES: NAMAKGALE, NODIA J.C.I MINE, GRAVELLOTT TURN RIGHT INTO TZANEEN ROAD SHAMIRIRI, BAMBENI, SIKHUNYANI, MABATA, MAGEVA, DZUMERI, LAPASITE, RISIBA AND PROCEED TO GIYANI SPAR TAXI RANK.

ROUTE ELEVEN

FORWARD JOURNEY

LOADING AT GIYANI TAXI RANK TO DUIWELSKLOOF TAXI RANK USING THE FOLLOWING ROUTES: OFFLOADING ONLY, TURN LEFT INTO GIYANI-MPPKETSI ROAD, MAKGAKGAPATSANE PHAPHADI, BELLEVUE, MAUPA, LEBAKA CROSS, SHIAWELA CROSS, MAPHALLE, JAAGPAD, TURN LEFT INTO DUIWELSKLOOF ROAD, ALTERNATIVELY USE MOOKETSI-GIYANI ROAD, WAGEN DRIFT 383, KRANSFONTEIN 403, WITKRANS 421, SPITZRAND 422, TURN INTO DUIWELSKLOOF R36, THEN ENTER BOTHA STREET TURN LEFT INTO CHARLES MARBELY STREET AND TURN RIGHT INTO DUIWELSKLOOF TAXI RANK.

RETURN JOURNEY

LOADING AT DUIWELSKLOOF TAXI RANK TO GIYANI TAXI RANK USING THE FOLLOWING ROUTES: OFFLOADING ONLY: TURN LEFT TO CHARLES MARBELY STREET, THEN RIGHT INTO BOTHA STREET, DUIWELSKLOOF R36, SPITZRAND 422, WITKRANS 421, KRANSFONTEIN 403, WAGENDRIFT 383, THEN JAAGPAD, TURN RIGHT INTO GIYANI MOOKETSI ROAD, MAPHALLE, SHIAWELA CROSS, LEBAKA, LEBAKA CROSS, MAUPA, BELLEVUE, PHAPHADI, MAKGAKGAPATSANE THEN PROCEED TO GIYANI TAXI RANK.

ROUTE TWELVE

FORWARD JOURNEY

LOADING AT DZUMERI TAXI RANK TO LETSITELE TAXI RANK, USING THE FOLLOWING ROUTES: LOADING AND OFFLOADING: MPHAKANE, RISIBA AND PROCEED TO LETSITELE TAXI RANK.

RETURN JOURNEY

LOADING AT LETSITELE TAXI RANK TO DZUMERI TAXI RANK, USING THE FOLLOWING ROUTES: RISIBA AND MPHAKANE AND PROCEED TO DZUMERI TAXI RANK.

ROUTE THIRTEEN

FORWARD JOURNEY

LOADING AT DZUMERI TAXI RANK TO MKHWATSI TAXI RANK USING THE FOLLOWING ROUTES: LOADING AND OFFLOADING: DANIEL, RIKHWARENG THEN PROCEED TO MKHWATSI TAXI RANK.

RETURN JOURNEY

LOADING AT MKHWATSI TAXI RANK TO DZUMERI TAXI RANK USING RIKHWARENG, DANIEL AND PROCEED TO DZUMERI TAXI RANK.

ROUTE FOURTEEN

FORWARD JOURNEY

LOADING AT GIYANI TAXI RANK TO NWAMAKENA TAXI RANK USING THE FOLLOWING ROUTES: LOADING AND OFFLOADING: KREMETART, DZINGIDZINGI, DINGAMAZI, BASADI, GANDLANANI, MASHAVELE, AND PROCEED TO NWAMAKENA TAXI RANK.

RETURN JOURNEY

LOADING AT NWAMAKENA TAXI RANK TO GIYANI TAXI RANK, USING THE FOLLOWING ROUTES: OFFLOADING: MASHVELE, GANDLANANI, BASADI, DINGAMAZI, DZINGIDZINGI, KREMETART THEN PROCEED TO GIYANI TAXI RANK.

PIETERSBURG. POSTAL ADDRESS: BOX 131, BOYNE, BOYNE, 0728. (4) NEW APPLICATION. (5) 1 X 5 PASSENGERS. (6) THE CONVEYANCE OF OTHER. (7) AUTHORITY: SAVANNAH MALL IS A PLACE OUTSIDE THE POLOKWANE CITY. MANY PEOPLE ARE WORKING HERE AND MAKING THEIR GROCERIES FROM THIS MALL THERE 'S NO PROVISION OF TRANSPORT. WE NEED TO HELP THEM TO CARRY THEIR GOODS HOME AND REACH HOME SAFELY AFTER WORKING HOURS. SOME WORKERS GO AS FAR AS SESHEGO AFTER 2H00 AM. WE OPERATE FROM SAVANNAH TO THE WHOLE VARIOUS PLACES OF POLOKWANE E.G BENDOR
 IVY PARK
 SESHEGO
 DALMADA
 IVYDALE
 MEROPA
 BENINA PARK
 LADANNAH
 SUPERBIA
 FLORA PARK
 STERK PARK
 CENTRAL BUSINESS DISTRICT
 FOUNA PARK
 WELGELEGEN
 NIRVANA
 WEYERNBURG

OP.1926102. (2) LESHABANE MA ID NO 5009235547086. (3) DISTRICT: SOUTPANSBERG. POSTAL ADDRESS: P O BOX 1002, LTT, LTT, 0920. (4) INCREASE OF PASS FROM 10-14, PERMIT NO. 1901306/2 FROM LESHABANE MA (9 X PASSENGERS, DISTRICT: SOUTPANSBERG). (5) 1 X 9 PASSENGERS. (6) THE CONVEYANCE OF TAXI PASSENGERS. (7) AUTHORITY:

Permit No. 1901306/2
 FROM STAND 49B AT MPHENI LOCATION ON THE FARM DOORSPRUIT 41 DISTRICT OF SOUTPANSBERG TO POINTS WITHIN A RADIUS OF 50 [FIFTY] KILOMETRES FROM STAND 49B AT MPHENI LOCATION ON THE FARM DOORSPRUIT 41 DISTRICT OF SOUTPANSBERG [11] FROM POINTS WITHIN A RADIUS OF 50 [FIFTY] KILOMETRES FROM STAND 49B AT MPHENI LOCATION ON THE FARM DOORSPRUIT 41 DISTRICT OF SOUTPANSBERG TO STAND 49B AT MPHENI LOCATION ON THE FARM DOORSPRUIT 41 DISTRICT SOUTPANSBERG. VEHICLE TO BE STATIONED AT STAND 49B AT MPHENI LOCATION ON THE FARM DOORSPRUIT 41 DISTRICT OF SOUTPANSBERG.

OP.1926105. (2) MATLOU MR ID NO 6709090335084. POSTAL ADDRESS: BOX 676, SESHEGO, SESHEGO, 0742. (4) TRANSFER OF PERMIT, PERMIT NO. 1921102/0 FROM SEMENYA NW (14 X PASSENGERS, DISTRICT: SESHEGO). (7) AUTHORITY AS IN LAST MENTIONED PERMIT(S).

OP.1926121. (2) MOYAHA KS ID NO 5101055436084. POSTAL ADDRESS: P.O. BOX 392, RADISHABA, 0718. (4) TRANSFER OF PERMIT, PERMIT NO. 51722/0 FROM MOTIBANE ME (15 X PASSENGERS, DISTRICT: BOCHUM). (7) AUTHORITY AS IN LAST MENTIONED PERMIT(S).

OP.1926122. (2) MOKGOATSANA TS ID NO 4809295280085. (3) DISTRICT: SEKHUKHUNELAND. POSTAL ADDRESS: POBOX 104, JANEFURSE, 1085, 1085. (4) CHANGES OF PERMIT, PERMIT NO. 1921137/0 FROM MOKGOATSANA TS (12 X PASSENGERS, DISTRICT: SEKHUKHUNELAND). (5) 1 X 12 PASSENGERS. (6) THE CONVEYANCE OF TAXI PASSENGERS. (7) AUTHORITY:

Permit No. 1921137/0
 FROM JANE FURSE TAXI RANK TO BURGERSFORT FORWARD JOURNEY LOADING AND OFF LOADING. MAKGANE, MAPHOPHA, RANTHO, MASHA, MALEKANE TURN LEFT AT ROOIBRIDGE ROAD NO. R555 TO LAVINO, STEELPORT, BURGERSFORT LOADING AND OFF-LOADING THE SAME ROUTE IN REVERSE JANE FURSE TAXI RANK. FORWARD JOURNEY: FROM JANE TAXI RANK TO LYDENBURG: FORWARD JOURNEY LOADING AND OFF LOADING: MAKGANE MAPHOPHA, RANTHO, MASHA, MALEKANE TURN LEFT AT ROOIBRIDGE ROAD NO. R555 AND TURN RIGHT AT PHEPHENG T JUNCTION TA KAALKFONTEIN, SHAGA, BOSCHFONTEIN, ROOIKRAANS AND LYDENBURG TAXI RANK LOADING AND OFF LOADING THE SAME ROUTE IN REVERSE JANE -FURSE TAXI RANK. FORWARD JOURNEY: 3. FROM JANE -FURSE TAXI RANK TO MALEPISI BRIDGE: FORWARD JOURNEY LOADING AND OFF LOADING: MORETSELE, MAKGANE AND TURN LEFT MOGASHOA T JUNCTION TO KOTSIRI, SCHOONOORD, MASHEGWANE, MANGANENG, TJATANE, MALEGANE, MASEHLENG, SEROKA, MOHLALETSE, NCHABELENG, NKOANA, PELANGWE, MALEPISI BRIDGE LOADING AND OFF LOADING THE SAME ROUTE IN REVERSE TO JANE FURSE TAXI RANK. FORWARD JOURNEY: 4. FROM JANE FURSE TAXI RANK TO MPANAMA CROSS. FORWARD JOURNEY LOADING. MADIBONG, MARULANENG, SEGOLO, RADINGANA, MPANAMA, MAGAGAMATALA, MACHACHA, MPANAMA CROSS LOADING AND OFF LOADING THE SAME ROUTE IN REVERSE TO JANE FURSE TAXI RANK.

OP.1926123. (2) MAPHAKE KP ID NO 4607045350087. (3) DISTRIK: SEKHUKHUNELAND. POSADRES: BOX 161, JANE FURSE, 1085, 1124. (4) VERANDERING OP PERMIT, PERMIT NO. 1917780/1 VAN MAPHAKE KP (15 X PASSASIER, DISTRIK: SEKHUKHUNELAND). (5) 1 X 15 PASSASIER. (6) DIE VERVOER VAN TAXI PASSASIER. (7) MAGTIGING: Permit No. 1917780/1

FROM JANE FURSE TAXI RANK TO BURGERSFORT FORWARD JOURNEY LOADING AND OFF LOADING. MAKGANE, MAPHOPHA, RANTHO, MASHA, MALEKANE TURN LEFT AT ROOIBRIDGE ROAD NO. R555 TO LAVINO, STEELPORT, BURGERSFORT LOADING AND OFF-LOADING THE SAME ROUTE IN REVERSE JANE FURSE TAXI RANK. FORWARD JOURNEY: FROM JANE TAXI RANK TO LYDENBURG: FORWARD JOURNEY LOADING AND OFF LOADING: MAKGANE MAPHOPHA, RANTHO, MASHA, MALEKANE TURN LEFT AT ROOIBRIDGE ROAD NO. R555 AND TURN RIGHT AT PHEPHENG T JUNCTION TA KAALFONTEIN, SHAGA, BOSCHFONTEIN, ROOIKRAANS AND LYDENBURG TAXI RANK LOADING AND OFF LOADING THE SAME ROUTE IN REVERSE JANE -FURSE TAXI RANK. FORWARD JOURNEY: 3. FROM JANE -FURSE TAXI RANK TO MALEPISI BRIDGE: FORWARD JOURNEY LOADING AND OFF LOADING: MORETSELE, MAKGANE AND TURN LEFT MOGASHOA T JUNCTION TO KOTSIRI, SCHOONOORD, MASHEGWANE, MANGANENG, TJATANE, MALEGANE, MASEHLENG, SEROKA, MOHLALETSE, NCHABELENG, NKOANA, PELANGWE, MALEPISI BRIDGE LOADING AND OFF LOADING THE SAME ROUTE IN REVERSE TO JANE FURSE TAXI RANK. FORWARD JOURNEY: 4. FROM JANE FURSE TAXI RANK TO MPANAMA CROSS. FORWARD JOURNEY LOADING. MADIBONG, MARULANENG, SEGOLO, RADINGANA, MPANAMA, MAGAGAMATALA, MACHACHA, MPANAMA CROSS LOADING AND OFF LOADING THE SAME ROUTE IN REVERSE TO JANE FURSE TAXI RANK.

OP.1926124. (2) MASHIA MS ID NO 4910015221084. (3) DISTRIK: LYDENBURG. POSADRES: P/BAGX 1231, SEKHUKHUNE, 1124, 1124. (4) VERANDERING OP PERMIT, PERMIT NO. 1921140/0 VAN MASHIA MS (14 X PASSASIER, DISTRIK: LYDENBURG). (5) 1 X 14 PASSASIER. (6) DIE VERVOER VAN TAXI PASSASIER. (7) MAGTIGING: Permit No. 1921140/0

FROM MAKHUVHA HEADMAN'S KRAL PLUS MINUS 3 KM NORTH EAST OF GOLDVILLE ON TSHIVHASE 213 DISTRICT THOHOYANDOU TO POINTS WITHIN AN AREA WITH A RADIUS OF 10KM FROM THE MAKHUVHA HEADMAN'S KRAAL. FROM PLACES WITHIN AN AREA WITH A RADIUS OF 10KM FROM HEADMAN'S KRAAL, PLUS MINUS 3KM FROM NORTH EAST OF GOLDVILLE ON CHIBSAE 213 DISTRICT THOHOYANDOU TO THE SAID MAKHUVHA HEADMAN'S KRAAL. VEHICLE TO BE STATIONED AT MAKHUVHA HEADMAN'S KRAAL. AMMENDMENT OF ROUTE FORWARD JOURNEY.

1. FROM JANE-FURSE TAXI RANK TO BURGERSFORT. FORWARD JOURNEY LOADING AND OFF LOADING MAKGANE, MAPHOPHA, RANTHO, MASHA, MALEKANE TURN LEFT AT ROOIBRIDGE ROAD NO. R555 TO LAVINO, STEELPOORT, BURGERSFORT LOADING AND OFF-LOADING THE SAME ROUTE IN REVERSE TO JANE FURSE TAXI RANK. FORWARD JOURNEY

2. FROM JANE-FURSE TAXI RANK TO LYDENBURG FORWARD JOURNEY LOADING AND OFF LOADING MAKGANE, MAPHOPHA, RANTHO, MASHA, MALEKANE TURN LEFT AT ROOIBRIDGE ROAD NO. R555 AND TURN RIGHT AT PHEPHENG T JUNCTION TO KAALFONTEIN, SHAGA, BOSCHFONTEIN, ROOIKRAANS AND LYDENBURG TAXI RANK LOADING AND OFF-LOADING THE SAME ROUTE IN REVERSE TO JANE-FURSE TAXI RANK. FORWARD JOURNEY

3. FROM JANE-FURSE TAXI RANK TO MALEPISI BRIDGE FORWARD JOURNEY LOADING AND OFF LOADING MORETSELE, MAKGANE AND TURN LEFT MOGASHOA T JUNCTION TO KOTSIRI, SCHOONOORD, MASHEGWANE, MANGANENG, TJATANE, MALEGALE, MASEHLENG, SEROKA, MOHLALETSE, NCHABELENG, NKOANA, PELANGWE, MALEPISI BRIDGE LOADING AND OFF-LOADING THE SAME ROUTE IN REVERSE TO JANE FURSE TAXI RANK. FORWARD JOURNEY

4. FROM JANE FURSE TAXI RANK TO MPANAMA CROSS FROM JOURNEY LOADING MADIBONG, MARULANENG, SEGOLO, RADINGANA, MPANAMA, MAGAGAMATALA, MACHACHA, MPANAMA CROSS LOADING AND OFF-LOADING THE SAME ROUTE IN REVERSE TO JANE FURSE TAXI RANK.

OP.1926126. (2) TAU MJ ID NO 5204065453089. (3) DISTRICT: LYDENBURG. POSTAL ADDRESS: PO BOX 641, SEKHUKHUNE, 1124, 1124. (4) CHANGES OF PERMIT, PERMIT NO. 1921141/0 FROM TAU MJ (15 X PASSENGERS, DISTRICT: LYDENBURG). (5) 1 X 15 PASSENGERS. (6) THE CONVEYANCE OF TAXI PASSENGERS. (7) AUTHORITY: Permit No. 1921141/0

FROM JANE FURSE TAXI RANK TO BURGERSFORT FORWARD JOURNEY LOADING AND OFF LOADING. MAKGANE, MAPHOPHA, RANTHO, MASHA, MALEKANE TURN LEFT AT ROOIBRIDGE ROAD NO. R555 TO LAVINO, STEELPORT, BURGERSFORT LOADING AND OFF-LOADING THE SAME ROUTE IN REVERSE JANE FURSE TAXI RANK. FORWARD JOURNEY: FROM JANE TAXI RANK TO LYDENBURG: FORWARD JOURNEY LOADING AND OFF LOADING: MAKGANE MAPHOPHA, RANTHO, MASHA, MALEKANE TURN LEFT AT ROOIBRIDGE ROAD NO. R555 AND

TURN RIGHT AT PHEPHENG T JUNCTION TA KAALKFONTEIN, SHAGA, BOSCHFONTEIN, ROOIKRAANS AND LYDENBURG TAXI RANK LOADIN AND OFF LOADING THE SAME ROUTE IN REVERSE JANE -FURSE TAXI RANK. FORWARD JOURNEY: 3. FROM JANE -FURSE TAXI RANK TO MALEPISI BRIDGE: FORWARD JOURNEY LOADING AND OFF LOADING: MORETSELE, MAKGANE AND TURN LEFT MOGASHOA T JUNCTION TO KOTSIRI, SCHOONOORD, MASHEGWANE, MANGANENG, TJATANE, MALEGANE, MASEHLENG, SEROKA, MOHLALETSE, NCHABELENG, NKOANA, PELANGWE, MALEPISI BRIDGE LOADING AND OFF LOADING THE SAME ROUTE IN REVERSE TO JANE FURSE TAXI RANK. FORWARD JOURNEY: 4. FROM JANE FURSE TAXI RANK TO MPANAMA CROSS. FORWARD JOURNEY LOADING. MADIBONG, MARULANENG, SEGOLO, RADINGANA, MPANAMA, MAGAGAMATALA, MACHACHA, MPANAMA CROSS LOADING AND OFF LOADING THE SAME ROUTE IN REVERSE TO JANE FURSE TAXI RANK.

OP.1926128. (2) MAGASHULA DA ID NO 5310315475085. (3) DISTRIK: LYDENBURG. POSADRES: BOX 440, MASHISHING, MASHISHING, 1123. (4) VERANDERING OP PERMIT, PERMIT NO. 1921142/0 VAN MAGASHULA DA (15 X PASSASIER, DISTRIK: LYDENBURG). (5) 1 X 15 PASSASIER. (6) DIE VERVOER VAN TAXI PASSASIER. (7) MAGTIGING: Permit No. 1921142/0

FROM JANE FURSE TAXI RANK TO BURGERSFORT FORWARD JOURNEY LOADING AND OFF LOADING. MAKGANE, MAPHOPHA, RANTHO, MASHA, MALEKANE TURN LEFT AT ROOIBRIDGE ROAD NO. R555 TO LAVINO, STEELPORT, BURGERSFORT LOADING AND OFF-LOADING THE SAME ROUTE IN REVERSE JANE FURSE TAXI RANK. FORWARD JOURNEY: FROM JANE TAXI RANK TO LYDENBURG: FORWARD JOURNEY LOADING AND OFF LOADING: MAKGANE MAPHOPHA, RANTHO, MASHA, MALEKANE TURN LEFT AT ROOIBRIDGE ROAD NO. R555 AND TURN RIGHT AT PHEPHENG T JUNCTION TA KAALKFONTEIN, SHAGA, BOSCHFONTEIN, ROOIKRAANS AND LYDENBURG TAXI RANK LOADIN AND OFF LOADING THE SAME ROUTE IN REVERSE JANE -FURSE TAXI RANK. FORWARD JOURNEY: 3. FROM JANE -FURSE TAXI RANK TO MALEPISI BRIDGE: FORWARD JOURNEY LOADING AND OFF LOADING: MORETSELE, MAKGANE AND TURN LEFT MOGASHOA T JUNCTION TO KOTSIRI, SCHOONOORD, MASHEGWANE, MANGANENG, TJATANE, MALEGANE, MASEHLENG, SEROKA, MOHLALETSE, NCHABELENG, NKOANA, PELANGWE, MALEPISI BRIDGE LOADING AND OFF LOADING THE SAME ROUTE IN REVERSE TO JANE FURSE TAXI RANK. FORWARD JOURNEY: 4. FROM JANE FURSE TAXI RANK TO MPANAMA CROSS. FORWARD JOURNEY LOADING. MADIBONG, MARULANENG, SEGOLO, RADINGANA, MPANAMA, MAGAGAMATALA, MACHACHA, MPANAMA CROSS LOADING AND OFF LOADING THE SAME ROUTE IN REVERSE TO JANE FURSE TAXI RANK.

OP.1926130. (2) MAKOLA M.E ID NO 6108015349082. (3) DISTRICT: SEKHUKHUNELAND. POSTAL ADDRESS: P O BOX 1120, SEKHUKHUNE, 1124. (4) CHANGES OF PERMIT, PERMIT NO. 1901469/2 FROM MAKOLA M.E (15 X PASSENGERS, DISTRICT: SEKHUKHUNELAND). (5) 1 X 15 PASSENGERS. (6) THE CONVEYANCE OF TAXI PASSENGERS. (7) AUTHORITY: Permit No. 1901469/2

FROM JANE FURSE TAXI RANK TO BURGERSFORT FORWARD JOURNEY LOADING AND OFF LOADING. MAKGANE, MAPHOPHA, RANTHO, MASHA, MALEKANE TURN LEFT AT ROOIBRIDGE ROAD NO. R555 TO LAVINO, STEELPORT, BURGERSFORT LOADING AND OFF-LOADING THE SAME ROUTE IN REVERSE JANE FURSE TAXI RANK. FORWARD JOURNEY: FROM JANE TAXI RANK TO LYDENBURG: FORWARD JOURNEY LOADING AND OFF LOADING: MAKGANE MAPHOPHA, RANTHO, MASHA, MALEKANE TURN LEFT AT ROOIBRIDGE ROAD NO. R555 AND TURN RIGHT AT PHEPHENG T JUNCTION TA KAALKFONTEIN, SHAGA, BOSCHFONTEIN, ROOIKRAANS AND LYDENBURG TAXI RANK LOADIN AND OFF LOADING THE SAME ROUTE IN REVERSE JANE -FURSE TAXI RANK. FORWARD JOURNEY: 3. FROM JANE -FURSE TAXI RANK TO MALEPISI BRIDGE: FORWARD JOURNEY LOADING AND OFF LOADING: MORETSELE, MAKGANE AND TURN LEFT MOGASHOA T JUNCTION TO KOTSIRI, SCHOONOORD, MASHEGWANE, MANGANENG, TJATANE, MALEGANE, MASEHLENG, SEROKA, MOHLALETSE, NCHABELENG, NKOANA, PELANGWE, MALEPISI BRIDGE LOADING AND OFF LOADING THE SAME ROUTE IN REVERSE TO JANE FURSE TAXI RANK. FORWARD JOURNEY: 4. FROM JANE FURSE TAXI RANK TO MPANAMA CROSS. FORWARD JOURNEY LOADING. MADIBONG, MARULANENG, SEGOLO, RADINGANA, MPANAMA, MAGAGAMATALA, MACHACHA, MPANAMA CROSS LOADING AND OFF LOADING THE SAME ROUTE IN REVERSE TO JANE FURSE TAXI RANK.

OP.1926132. (2) MAMETJA MM ID NO 4901240638085. POSTAL ADDRESS: PO BOX 1700, CHUENESPOORT, CHUENESPOORT, 0745. (4) TRANSFER OF PERMIT, PERMIT NO. 38606/3 FROM RAMALEBANA LM (14 X PASSENGERS, DISTRICT: PIETERSBURG). (7) AUTHORITY AS IN LAST MENTIONED PERMIT(S).

OP.1926134. (2) BOSHOMANE LF ID NO 7105275585081. POSTAL ADDRESS: PRIVATE BAG X04, MONDEOR, JOHANNESBURG, 0000. (4) TRANSFER OF PERMIT, PERMIT NO. 1901159/2 FROM MAILULA ME (15 X PASSENGERS, DISTRICT: PIETERSBURG). (7) AUTHORITY AS IN LAST MENTIONED PERMIT(S).

OP.1926135. (2) KGWALE KL ID NO 5712085600083. (3) DISTRICT: SEKHUKHUNELAND. POSTAL ADDRESS: P.O BOX 1658, SEKHUKHUNE, 1124, 1124. (4)

CHANGES OF PERMIT, PERMIT NO. 1921148/0 FROM KGWALE KL (15 X PASSENGERS, DISTRICT: SEKHUKHUNELAND). (5) 1 X 15 PASSENGERS. (6) THE CONVEYANCE OF TAXI PASSENGERS. (7) AUTHORITY:

Permit No. 1921148/0
FROM JANE FURSE TAXI RANK TO BURGERSFORT FORWARD JOURNEY LOADING AND OFF LOADING. MAKGANE, MAPHOPHA, RANTHO, MASHA, MALEKANE TURN LEFT AT ROOIBRIDGE ROAD NO. R555 TO LAVINO, STEELPORT, BURGERSFORT LOADING AND OFF-LOADING THE SAME ROUTE IN REVERSE JANE FURSE TAXI RANK. FORWARD JOURNEY: FROM JANE TAXI RANK TO LYDENBURG: FORWARD JOURNEY LOADING AND OFF LOADING: MAKGANE, MAPHOPHA, RANTHO, MASHA, MALEKANE TURN LEFT AT ROOIBRIDGE ROAD NO. R555 AND TURN RIGHT AT PHEPHENG T JUNCTION TA KAALKFONTEIN, SHAGA, BOSCHFONTEIN, ROOIKRAANS AND LYDENBURG TAXI RANK LOADING AND OFF LOADING THE SAME ROUTE IN REVERSE JANE -FURSE TAXI RANK. FORWARD JOURNEY: 3. FROM JANE -FURSE TAXI RANK TO MALEPISI BRIDGE: FORWARD JOURNEY LOADING AND OFF LOADING: MORETSELE, MAKGANE AND TURN LEFT MOGASHOA T JUNCTION TO KOTSIRI, SCHOONOORD, MASHEGWANE, MANGANENG, TJATANE, MALEGANE, MASEHLENG, SEROKA, MOHLALETSE, NCHABELENG, NKOANA, PELANGWE, MALEPISI BRIDGE LOADING AND OFF LOADING THE SAME ROUTE IN REVERSE TO JANE FURSE TAXI RANK. FORWARD JOURNEY: 4. FROM JANE FURSE TAXI RANK TO MPANAMA CROSS. FORWARD JOURNEY LOADING. MADIBONG, MARULANENG, SEGOLO, RADINGANA, MPANAMA, MAGAGAMATALA, MACHACHA, MPANAMA CROSS LOADING AND OFF LOADING THE SAME ROUTE IN REVERSE TO JANE FURSE TAXI RANK.

OP.1926137. (2) MAGASHULA DA ID NO 5310315475085. (3) DISTRIK: LYDENBURG. POSADRES: BOX 440, MASHISHING, MASHISHING, 1123. (4) VERANDERING OP PERMIT, PERMIT NO. 1921149/0 VAN MAGASHULA DA (15 X PASSASIER, DISTRIK: LYDENBURG). (5) 1 X 15 PASSASIER. (6) DIE VERVOER VAN TAXI PASSASIER. (7) MAGTIGING:

Permit No. 1921149/0
FROM JANE FURSE TAXI RANK TO BURGERSFORT FORWARD JOURNEY LOADING AND OFF LOADING. MAKGANE, MAPHOPHA, RANTHO, MASHA, MALEKANE TURN LEFT AT ROOIBRIDGE ROAD NO. R555 TO LAVINO, STEELPORT, BURGERSFORT LOADING AND OFF-LOADING THE SAME ROUTE IN REVERSE JANE FURSE TAXI RANK. FORWARD JOURNEY: FROM JANE TAXI RANK TO LYDENBURG: FORWARD JOURNEY LOADING AND OFF LOADING: MAKGANE, MAPHOPHA, RANTHO, MASHA, MALEKANE TURN LEFT AT ROOIBRIDGE ROAD NO. R555 AND TURN RIGHT AT PHEPHENG T JUNCTION TA KAALKFONTEIN, SHAGA, BOSCHFONTEIN, ROOIKRAANS AND LYDENBURG TAXI RANK LOADING AND OFF LOADING THE SAME ROUTE IN REVERSE JANE -FURSE TAXI RANK. FORWARD JOURNEY: 3. FROM JANE -FURSE TAXI RANK TO MALEPISI BRIDGE: FORWARD JOURNEY LOADING AND OFF LOADING: MORETSELE, MAKGANE AND TURN LEFT MOGASHOA T JUNCTION TO KOTSIRI, SCHOONOORD, MASHEGWANE, MANGANENG, TJATANE, MALEGANE, MASEHLENG, SEROKA, MOHLALETSE, NCHABELENG, NKOANA, PELANGWE, MALEPISI BRIDGE LOADING AND OFF LOADING THE SAME ROUTE IN REVERSE TO JANE FURSE TAXI RANK. FORWARD JOURNEY: 4. FROM JANE FURSE TAXI RANK TO MPANAMA CROSS. FORWARD JOURNEY LOADING. MADIBONG, MARULANENG, SEGOLO, RADINGANA, MPANAMA, MAGAGAMATALA, MACHACHA, MPANAMA CROSS LOADING AND OFF LOADING THE SAME ROUTE IN REVERSE TO JANE FURSE TAXI RANK.

OP.1926138. (2) KATISO TRANSPORT LOGISTICS ID NO 200401733923. (3) DISTRICT: THOHOYANDOU. POSTAL ADDRESS: 115 ZEA AVENUE, ACORN PARK, ACORN PARK, 1939. (4) NEW APPLICATION. (5) 2 X 65 PASSENGERS. (6) THE CONVEYANCE OF PERSONS ON A PARTICULAR BUS ROUTE. (7) AUTHORITY:

SIBASA VIA ELIM TO RUSTERNBURG
FORWARD JOURNEY
BUS PASSENGERS WITH THEIR PERSONAL EFFECTS FROM SIBASA (SHOPRITE) TO THOHOYANDOU (BUS RANK) -JOIN THE PUND MARIA ROAD TO SHAYANDIMA, LWAMONDO, REMBRANDER TO TSHAKUMA, TURN LEFT TOWARDS HAMASHAU AND THEN TURN RIGHT TO ELIM HOSPITAL BUS STOP ON THE R587, PROCEED TO MAKHADO (STATION) AND REJOIN THE N1 TO MATOKS (BUS STOP) PROCEED TO POLOKWANE (BUS RANK) FURTHER JOIN THE N1 AND PROCEED TO MOKOPANE, REJOIN THE N1 TO ZEBEDIELA (ONE STOP) PROCEED TO NULSTROOM (STATION) ALONG THE R101 AND FURTHER TO WARMBATHS (STATION) FROM THERE TO THABAZIMBI (SHEEL GARAGE) ALONG THE R511 AND PROCEED TO NORTHAM (SHOPPING COMPLEX) ALONG THE R510 FURTHER TO MOGWASE AND TRIP TERMINATING AT RUSTERNBURG (BUS RANK)
RETURN JOURNEY
AS PER FORWARD IN REVERSE.

OP.1926139. (2) KATISO TRANSPORT LOGISTICS ID NO 200401733923. (3) DISTRICT: THOHOYANDOU. POSTAL ADDRESS: 115 ZEA AVENUE, ACORN PARK, ACORN PARK, 1939. (4) NEW APPLICATION. (5) 2 X 65 PASSENGERS. (6) THE CONVEYANCE OF PERSONS ON A PARTICULAR BUS ROUTE. (7) AUTHORITY:

SIBASA VIA NDZHELELE TO RUSTERNBURG
FORWARD JOURNEY
BUS PASSENGERS WITH THEIR PERSONAL EFFECTS FROM SIBASA (SHOPRITE) TO PHIPHIDI (WATER WORKS) ALONG THE R523 AND FURTHER TO NDZHELELE (OPPOSITE HOSPITAL) JOINS THE N1 TO MAKHADO (STATION) AND REJOIN THE N1 TO MATOKS (BUS STOP). PROCEED TO

DISTRICT	FARM
MUTALE	GOVERNMENT GROUND
MASISI	GOVERNMENT GROUND
TSHENZHETANI	GOVERNMENT GROUND
GUMBU	GOVERNMENT GROUND
SIGONDE	GOVERNMENT GROUND
MAKAVHINI	GOVERNMENT GROUND
VHA-MANENZHE	GOVERNMENT GROUND
MABOKONI	GOVERNMENT GROUND

MATSHENA	GOVERNMENT GROUND	MUTALE
MASIA	GOVERNMENT GROUND	MUTALE
MABVETE	GOVERNMENT GROUND	MUTALE
TSHIUNGANI	GOVERNMENT GROUND	MUTALE
TSHIUNGANI	GOVERNMENT GROUND	MUTALE
MUSWODI DIPENTI	GOVERNMENT GROUND	MUTALE
MUSWODI TSHISIMANI	GOVERNMENT GROUND	MUTALE
FOLOVHODWE GOVERNMENT	GROUND	MUTALE
ZISKA	MUSINA 122	MUTALE
DOREEN	MUSINA 108	MUSINA
HOPE BRICKS	MUSINA 108	MUSINA
DOVER	MUSINA 44	MUSINA
VEENEEN	MUSINA 46	MUSINA
STOCK FORD	MUSINA 46	MUSINA
MUSINA	MUSINA 4	MUSINA
MUSINA BUS TERMINUS	MUSINA 4	MUSINA

RETURN JOURNEY TRAVEERSES THE SAME ROUTE IN RETURN.

THE BUS WILL BE STATIONED AT TSHIKONDENI MINE

TERIFF.R0=35 PERE KLM PER PASSENGER

B.THE CONVEYANCE OF ORGANISED PARTIES AND THEIR PERSONAL EFFECTS.

FROM POINTS WITHIN THE MANICIPAL AREA OF MUTALE DISTRICT VHEMBE TO PLACES WITHIN THE REPUBLIC OF SOUTH AFRICA AND RETURN VIA THE SAME ROUTE IN REVERSE.SUBJECT TO THE CONDITION THAT THE CONVEYANCE OF SUCH A GROUP OF PASSENGERS MAY ONLY BE UNDERTAKEN IF THE SAME PARTY UNDERTAKES THE FORWARD AND RETURN JOURNEYS WITH THE SOLE MUTUAL PURPOSE OF ATTENDING ONE OR MORE OF THE FOLLOWING:

A WEDDING,A FUNERAL AND SPORTS MEETING.

A RELIGIOUS GATHERING,A PICNIC OR ANY SIMLAR KIND OF OF ORGANISED

ENTERTAINMENT OR RECREATION

TIME TABLE:AS AND WHEN REQUIRED

TERIF:AS PER AGREEMENT WITH THE PASSENGERS

OP.1926174. (2) RISABA EM ID NO 5202045701080. POSTAL ADDRESS: BOX 96, LETSITELE, NWAMITWA, 0885. (4) TRANSFER OF PERMIT, PERMIT NO. 1921155/0 FROM RISABA J (98 X PASSENGERS, DISTRICT: RANDBURG), PERMIT NO. 1921177/0 FROM RISABA J (96 X PASSENGERS, DISTRICT: RANDBURG), PERMIT NO. 1921178/0 FROM RISABA J (38 X PASSENGERS, DISTRICT: LETABA), PERMIT NO. 1921179/0 FROM RISABA J (89 X PASSENGERS, DISTRICT: RANDBURG), PERMIT NO. 1921176/0 FROM RISABA J (94 X PASSENGERS, DISTRICT: RANDBURG), PERMIT NO. 1921175/0 FROM RISABA J (73 X PASSENGERS, DISTRICT: RANDBURG), PERMIT NO. 1921173/0 FROM RISABA J (89 X PASSENGERS, DISTRICT: RANDBURG), PERMIT NO. 1921174/0 FROM RISABA J (88 X PASSENGERS, DISTRICT: RANDBURG), PERMIT NO. 1921171/0 FROM RISABA J (88 X PASSENGERS, DISTRICT: RANDBURG), PERMIT NO. 1921172/0 FROM RISABA J (80 X PASSENGERS, DISTRICT: RANDBURG), PERMIT NO. 1921169/0 FROM RISABA J (91 X PASSENGERS, DISTRICT: RANDBURG), PERMIT NO. 1921170/0 FROM RISABA J (87 X PASSENGERS, DISTRICT: RANDBURG), PERMIT NO. 1921167/0 FROM RISABA J (84 X PASSENGERS, DISTRICT: RANDBURG), PERMIT NO. 1921168/0 FROM RISABA J (96 X PASSENGERS, DISTRICT: RANDBURG), PERMIT NO. 1921166/0 FROM RISABA J (88 X PASSENGERS, DISTRICT: RANDBURG), PERMIT NO. 1921163/0 FROM RISABA J (89 X PASSENGERS, DISTRICT: RANDBURG), PERMIT NO. 1921165/0 FROM RISABA J (89 X PASSENGERS, DISTRICT: RANDBURG), PERMIT NO. 1921161/0 FROM RISABA J (94 X PASSENGERS, DISTRICT: RANDBURG), PERMIT NO. 1921162/0 FROM RISABA J (89 X PASSENGERS, DISTRICT: RANDBURG), PERMIT NO. 1921160/0 FROM RISABA J (89 X PASSENGERS, DISTRICT: RANDBURG), PERMIT NO. 1921159/0 FROM RISABA J (15 X PASSENGERS, DISTRICT: RANDBURG), PERMIT NO. 1921156/0 FROM RISABA J (28 X PASSENGERS, DISTRICT: RANDBURG), PERMIT NO. 1921157/0 FROM RISABA J (15 X PASSENGERS, DISTRICT: RANDBURG). (7) AUTHORITY AS IN LAST MENTIONED PERMIT(S).

OP.1926176. (2) MATHOLE MF ID NO 7746. POSTAL ADDRESS: P.O.BOX 2443, CHUENESPOORT, CHUENESPOORT, 0745. (4) TRANSFER OF PERMIT, PERMIT NO. 35940/2 FROM MMAKO LK (14 X PASSENGERS, DISTRICT: POTGIETERSRUS). (7) AUTHORITY AS IN LAST MENTIONED PERMIT(S).

OP.1926177. (2) SELOTA M.J M.J ID NO 4307245316083. POSTAL ADDRESS: P.O.BOX 5057, PODIPHATSHWA, THABAZIMBI, 0386. (4) TRANSFER OF PERMIT, PERMIT NO. 1921181/0 FROM MABULA SH (15 X PASSENGERS, DISTRICT: THABAZIMBI). (7) AUTHORITY AS IN LAST MENTIONED PERMIT(S).

OP.1926186. (2) SAMBO RM ID NO 6309230906082. (3) DISTRICT: THOHYANDOU. POSTAL ADDRESS: P.O.BOX 992, MALAMULELE, 0982 C/O TSHIVHIDZO E PO BOX 912, SIBASA, VENDA, 0000. (4) NEW APPLICATION. (5) 2 X 16 PASSENGERS. (6) THE CONVEYANCE OF OTHER. (7) AUTHORITY: CONVEYANCE OF SCHOOL CHILDREN FROM MATIYANI, SALEMA, MALAMULELE VIA GIYANI, MAPHALLE DIRECT TO POLOKWANE AND RETURN VIA THE SAME ROUTE IN REVERSE. VEHICLE TO BE STATIONED AT MATIYANI.

OP.1926195. (2) MONOTA M.S ID NO 7208265324089. POSTAL ADDRESS: P.O.BOX

1791, LENYENYE, LENYENYE, 0857. (4) TRANSFER OF PERMIT, PERMIT NO. 33169/0 FROM MOTLOATSI AM (14 X PASSENGERS, DISTRICT: PHALABORWA). (7) AUTHORITY AS IN LAST MENTIONED PERMIT(S).

OP.1926196. (2) MAMPHE NP ID NO 6604056163085. POSTAL ADDRESS: BOX 4520, THOHAYANDOU, THOHAYANDOU, 0950. (4) TRANSFER OF PERMIT, PERMIT NO. 1907594/2 FROM BALOYI MJ (14 X PASSENGERS, DISTRICT: THOHAYANDOU). (7) AUTHORITY AS IN LAST MENTIONED PERMIT(S).

OP.1926197. (2) CHAUKE VD ID NO 7305215298080. POSTAL ADDRESS: BOX 579Y, MALAMULELE, MALAMULELE, 0982. (4) TRANSFER OF PERMIT, PERMIT NO. 902740/1 FROM KHOSA SR (13 X PASSENGERS, DISTRICT: MALAMULELE). (7) AUTHORITY AS IN LAST MENTIONED PERMIT(S).

OP.1926198. (2) MANYAGA MF ID NO 5304046181088. POSTAL ADDRESS: BOX 398, SHAYANDIMA, SHAYANDIMA, 0945. (4) TRANSFER OF PERMIT, PERMIT NO. 1911308/2 FROM NEMURANGONI NN (15 X PASSENGERS, DISTRICT: VUWANI). (7) AUTHORITY AS IN LAST MENTIONED PERMIT(S).

OP.1926199. (2) MATHUGA NG ID NO 6201165533082. POSTAL ADDRESS: P.O. BOX 934, TSHAKHUMA, TSHAKHUMA, 0951. (4) TRANSFER OF PERMIT, PERMIT NO. 901893/1 FROM MANZERE D (15 X PASSENGERS, DISTRICT: UNKNOWN). (7) AUTHORITY AS IN LAST MENTIONED PERMIT(S).

OP.1926200. (2) DZAGA TV ID NO 6804086138087. POSTAL ADDRESS: BOX 715, SIBASA, SIBASA, 0970. (4) TRANSFER OF PERMIT, PERMIT NO. 1921197/0 FROM NETSHIFHEFHE MW (15 X PASSENGERS, DISTRICT: NEBO). (7) AUTHORITY AS IN LAST MENTIONED PERMIT(S).

OP.1926201. (2) BALOYI RW ID NO 5401015810083. (3) DISTRICT: POTGIETERSRUS. POSTAL ADDRESS: PO BOX 797, MALAMULELE, MALAMULELE, 0982. (4) CHANGES OF PERMIT, PERMIT NO. 1921198/0 FROM BALOYI RW (14 X PASSENGERS, DISTRICT: POTGIETERSRUS). (5) 1 X 14 PASSENGERS. (6) THE CONVEYANCE OF TAXI PASSENGERS. (7) AUTHORITY:

Permit No. 1921198/0
FROM MADONSI TRIBAL AUTHORITY SITUATED AT MADONSI ON THE FARM BOLTMAN 211 DISTRICT MALAMULELE TO POINTS WITHIN AN AREA WITH A RADIUS OF 10 (TEN) KILOMETRES FROM MADONSI TRIBAL AUTHORITY.
FROM POINTS WITHIN AN AREA WITH A RADIUS OF 10 (TEN) KILOMETRES FROM MADONSI TRIBAL AUTHORITY ON BOLTMAN 211 DISTRICT MALAMULELE TO MADONSI TRIBAL AUTHORITY.
VEHICLE TO BE STATIONED AT MADONSI TRIBAL AUTHORITY ON BOLTMAN 211 DISTRICT MALAMULELE.
AMMENDMENT OF ROUTE
FROM MALAMULELE TAXI RANK TO MTITITI VIA MADONSI, MUCHIPISI MATSAKALI, HALAHALA, MERWE, JILONGO AND LOMBARDY.

OP.1926203. (2) NYADZANI MF ID NO 5912185862084. (3) DISTRICT: MUTALE. POSTAL ADDRESS: P.O BOX339, MUTALE, MUTALE, 0956. (4) INCREASE OF PASS FROM 8-15, PERMIT NO. 1911593/2 FROM NYADZANI MF (8 X PASSENGERS, DISTRICT: MUTALE). (5) 1 X 8 PASSENGERS. (6) THE CONVEYANCE OF TAXI PASSENGERS. (7) AUTHORITY:

Permit No. 1911593/2
FROM MUKONDENI HEADMAN'S KRAAL SITUATED ON GOVERNMENT GROUND DISTRICT MUTALE TO THOHAYANDOU SHOPPING CENTRE SITUATED ON MPHAPHULI 278 DISTRICT THOHAYANDOU VIA THE FOLLOWING PLACES:
TSHANZHE GOVERNMENT GROUND DISTRICT MUTALE, MANGAYA, MAHENI, MASHASHA, MULODI, TSHILAMBA MAGISTRATE OFFICE, THENGWE LOCATION, TSHADAMA ON THENGWE, SHADANI, MAKONDE STORE ON TSHIVHASE 213 DISTRICT THOHAYANDOU; KHUBVI, PIET'S HOUSE, TSHIDIMBINI, NATAL HOUSE, NGUDZA, DZINGAHE, TSHIVHULANI DISTRICT THOHAYANDOU; MAKWARELA ON MPHAPHULI 278 DISTRICT THOHAYANDOU; SIBASA, MILUWANI ON MPHAPHULI DISTRICT THOHAYANDOU.
THE RETURN TRIP FROM ABOVE DISTRICT THOHAYANDOU TO THOHAYANDOU SHOPPING CENTRE TRAVERSE THE SAME ROUTE IN REVERSE.

OP.1926206. (2) MAKAMU MJ ID NO 6105285527082. (3) DISTRICT: THOHAYANDOU. POSTAL ADDRESS: P O BOX 54, MAKONDE, MAKONDE, 0984. (4) INCREASE OF PASS FROM 10-15, PERMIT NO. 1902122/2 FROM MAKAMU MJ (10 X PASSENGERS, DISTRICT: THOHAYANDOU). (5) 1 X 10 PASSENGERS. (6) THE CONVEYANCE OF TAXI PASSENGERS. (7) AUTHORITY:

Permit No. 1902122/2
FROM GUYUNI HEADMAN'S KRAAL SITUATED ON GG DISTRICT THOHAYANDOU TO PLACES WITHIN AN AREA WITH A RADIUS OF 70 (SEVENTY) KILOMETRES FROM THE SAID GUYUNI HEADMAN'S KRAAL.
FROM POINTS WITHIN AN AREA WITH A RADIUS OF 70 (SEVENTY) KILOMETRES FROM GUYUNI HEADMAN'S KRAAL SITUATED ON GG GROUND.
VEHICLE TO BE STATIONED AT GUYUNI HEADMAN'S KRAAL.

OP.1926209. (2) MUNONDE ZM ID NO 6701125946084. POSTAL ADDRESS: POBOX3408, LOUIS TRICHARDT, LOUIS TRICHARDT, 0920. (4) TRANSFER OF PERMIT, PERMIT NO. 68946/1 FROM MUFAMADI NJ (15 X PASSENGERS, DISTRICT: SOUTPANSBERG). (7) AUTHORITY AS IN LAST MENTIONED PERMIT(S).

OP.1926211. (2) DLHAMINI SL ID NO 5006065704084. POSTAL ADDRESS: BOX 136, THULAMAHASHE, THULAMAHASHE, 1365. (4) TRANSFER OF PERMIT, PERMIT NO. 1916413/0 FROM MORIPE BJ (15 X PASSENGERS, DISTRICT: MBIBANA). (7) AUTHORITY AS IN LAST MENTIONED PERMIT(S).

OP.1926213. (2) MAKAMU NP ID NO 4310155458085. POSTAL ADDRESS: BOX639, THULAMAHASHE, THULAMAHASHE, 1365. (4) TRANSFER OF PERMIT, PERMIT NO. 902319/0 FROM MNISI AH (12 X PASSENGERS, DISTRICT: UNKNOWN). (7) AUTHORITY AS IN LAST MENTIONED PERMIT(S).

OP.1926217. (2) MAUNATLALA MS ID NO 8205305449081. POSTAL ADDRESS: P O BOX2603, TZANEEN, TZANEEN, 0850. (4) TRANSFER OF PERMIT, PERMIT NO. 1906372/1 FROM MAUNATLALA ME (14 X PASSENGERS, DISTRICT: LETABA). (7) AUTHORITY AS IN LAST MENTIONED PERMIT(S).

OP.1926220. (2) MASEDI CP ID NO 6203036268088. POSADRES: P O BOX7579, NAMAKGALE, 1391. (4) OORDRAG VAN PERMIT, PERMIT NO. 25459/1 VAN MODIPANE TAXI MJ (14 X PASSASIER, DISTRIK: PHALABORWA). (7) MAGTIGING SOOS IN LAASGENOEMDE PERMIT(TE).

OP.1926221. (2) MAAKE MV ID NO 8506100976081. POSTAL ADDRESS: BOX 2659, TZANEEN, TZANEEN, 9850. (4) TRANSFER OF PERMIT, PERMIT NO. 55913/3 FROM MAAKE MD (15 X PASSENGERS, DISTRICT: LETABA). (7) AUTHORITY AS IN LAST MENTIONED PERMIT(S).

OP.1926222. (2) MASEDI MP ID NO 6710075324085. POSTAL ADDRESS: BOX 5722, MOKGWATHI, 0861, 0000. (4) TRANSFER OF PERMIT, PERMIT NO. 1910571/1 FROM SEWAPE TAXI MD (14 X PASSENGERS, DISTRICT: BOLOBEDU). (7) AUTHORITY AS IN LAST MENTIONED PERMIT(S).

OP.1926224. (2) SELEISI NE ID NO 7609095453081. POSTAL ADDRESS: PHALABORWA TAXI ASS, NAMKGALE, 1391, 0000. (4) TRANSFER OF PERMIT, PERMIT NO. 903068/0 FROM MAKWELA MM (15 X PASSENGERS, DISTRICT: UNKNOWN). (7) AUTHORITY AS IN LAST MENTIONED PERMIT(S).

OP.1926226. (2) SEWAPE MT ID NO 5204125239080. POSTAL ADDRESS: P O BOX 4308, GA-KGAPANE, 0838. (4) TRANSFER OF PERMIT, PERMIT NO. 1921203/0 FROM MLAMBU RR (14 X PASSENGERS, DISTRICT: SEKGOSSE). (7) AUTHORITY AS IN LAST MENTIONED PERMIT(S).

OP.1926227. (2) NKUNA PM ID NO 5407085450080. (3) DISTRICT: LETABA. POSTAL ADDRESS: BOX 310, NWAMITWA, 0871. (4) CHANGES OF PERMIT, PERMIT NO. 15420/2 FROM NKUNA PM (15 X PASSENGERS, DISTRICT: LETABA). (5) 1 X 15 PASSENGERS. (6) THE CONVEYANCE OF TAXI PASSENGERS. (7) AUTHORITY: Permit No. 15420/2 FROM NKAMBAKO TAXI RANK AT NKAMBAKO TO PRETORIA VIA THE FOLLOWING ROUTE: LETSITELE; AGATHA STREET AT TZANEEN; POLOKWANE; POTGIETERSRUS; N1; HAMMANSKRAAL; MARABASTAAD AND BACK VIA THE SAME LACES IN REVERSE. SUBJECT TO THE CONDITION THAT NO INTERMEDIATE PASSENGERS TO BE LOADES OR OFFLOADED. VEHICLE TO BE STATIONED AT NKAMBAKO.

OP.1926229. (2) OUT OF NATURE J ID NO 5606035055085. (3) DISTRICT: PHALABORWA. POSTAL ADDRESS: PHALABORWA, 1390, 1390, 0000. (4) NEW APPLICATION. (5) 1 X 6 PASSENGERS. (6) THE CONVEYANCE OF PERSONS ON A PARTICULAR BUS ROUTE. (7) AUTHORITY: RANSPOORT GUESTS TO AND FROM JHB INTERNATIONAL AIRPORT PICK UP GUESTS FROM NELSPRUIT AIRPORT PICK UP GUESTS FROM HOEEEDSPRUIT AIRPORT CULTURAL TOUR IN AREA PHALABORWA, NAMAKGALE, LULEKANI

OP.1926246. (2) MOLEPO TP ID NO 6801215366084. POSTAL ADDRESS: P.O. BOX 7012, TZANEEN, TZANEEN, 0850. (4) TRANSFER OF PERMIT, PERMIT NO. 8280/0 FROM MOKONYAMA ES (14 X PASSENGERS, DISTRICT: PIETERSBURG). (7) AUTHORITY AS IN LAST MENTIONED PERMIT(S).

OP.1926265. (2) MABUSA TT ID NO 4401055485086. (3) DISTRICT: LETABA. POSTAL ADDRESS: P.O.BOX 278, LETABA, LETABA, 0870 C/O MOTIBANE E P O BOX 51, BOCHUM, 0790. (4) NEW APPLICATION. (5) 1 X 22 PASSENGERS. (6) THE CONVEYANCE OF PERSONS ON A PARTICULAR BUS ROUTE. (7) AUTHORITY: CONVEYANCE OF SCHOOL CHILDREN AND THEIR PERSONAL EFFECTS. FROM NKOWANKOWA LOCATION STAND 1144A RITAVI STREET TO MARESKY HIGH SCHOOL AND RETURN VIA THE SAME ROUTE IN REVERSE.

TIME TABLE:

MONDAYS TO FRIDAYS.

MORNINGS

1ST TRIP: DEPART RITAVI
06H00ARRIVE MERESKY HIGH SCHOOL
07H00

AFTERNOON

DEPART MARESKY HIGH SCHOOL
13H00

ARRIVE RITAVI

SUBJECT TO THE CONDITION THAT THIS AUTHORITY VALID ONLY DURING SCHOOL TERMS

OP.1926273. (2) SEHOWA SA ID NO 5804285822086. (3) DISTRICT: PIETERSBURG. POSTAL ADDRESS: BOX 33, MADIBA PARK, MADIBA PARK, 0795 C/O MOTIBANE E P O BOX 51, BOCHUM, 0790. (4) NEW APPLICATION. (5) 1 X 10 PASSENGERS. (6) THE CONVEYANCE OF TAXI PASSENGERS. (7) AUTHORITY: CONVEYANCE OF TEACHERS AND THEIR PERSONAL EFFECT FROM SESHEGO TO POLOKWANE VIA BOTHOLKW, SOEKMEKAAR, SEKGOSESE TO RAPHAHLELE PHOOKO AREA AND RETURN VIA THE SAME ROUTE IN REVERSE.

TIME TABLE":

MONDAYS TO FRIDAYS

MORNINGS

1ST TRIP DEPART SESHEGO
5H00ARRIVE PHOOKO AREA
07H00

AFTERNOONS

DEPART RAPHAHLELE
15H00ARRIVE SESHEGO
16H30

SUBJECT TO THE CONDITION THAT THIS AUTHORITY IS VALID ONLY DURING SCHOOL TERMS.

OP.1926281. (2) NETSHIMBUPFE AE ID NO 7308175850080. POSTAL ADDRESS: PO BOX 143, VUWANI, VUWANI, 0952. (4) TRANSFER OF PERMIT, PERMIT NO. 1912986/1 FROM NETSHIMBUPFE TJ (13 X PASSENGERS, DISTRICT: SEKHUKHUNELAND). (7) AUTHORITY AS IN LAST MENTIONED PERMIT(S).

OP.1926284. (2) BONGWE S ID NO 4802075604087. (3) DISTRICT: THOHOYANDOU. POSTAL ADDRESS: PO BOX 67, SIBASA, 0970. (4) CHANGES OF PERMIT, PERMIT NO. 68473/7 FROM BONGWE S (13 X PASSENGERS, DISTRICT: THOHOYANDOU). (5) 1 X 13 PASSENGERS. (6) THE CONVEYANCE OF TAXI PASSENGERS. (7) AUTHORITY:

Permit No. 68473/7
FROM DZINGAHE HEADMAN'SKRAAL SITUATED ON MPHAPHULI LOCATION 278 DISTRICT THOHOYANDOU TO POINTS SITUATED WITHIN A RADIUS OF 15 (FIFTEEN) KILOMETRES FROM DZINGAHE HEADMAN'SKRAAL. FROM POINTS WITHIN A RADIUS OF 15 (FIFTEEN) KILOMETRES FROM DZINGAHE HEADMAN'SKRAAL SITUATED ON MPHAPHULI LOCATION 278 DISTRICT THOHOYANDOU TO DZINGAHE HEADMAN'SKRAAL. SUBJECT TO THE CONDITION THAT VEHICLE TO BE STATIONED AT DZINGAHE HEADMAN'SKRAAL

OP.1926289. (2) RADZILANI K ID NO 7208156382089. (3) DISTRICT: DZANANI. POSTAL ADDRESS: P.O. BOX 262, DZANANI, DZANANI, 0955 C/O TSHIVHIDZO E PO BOX 912, SIBASA, VENDA, 0000. (4) CHANGES OF PERMIT, PERMIT NO. 1914012/3 FROM RADZILANI K (10 X PASSENGERS, DISTRICT: DZANANI). (5) 1 X 10 PASSENGERS. (6) THE CONVEYANCE OF TAXI PASSENGERS. (7) AUTHORITY:

Permit No. 1914012/3
FROM MPFUMBADA SCHOOL, MPFUMBADA TOWNSHIP SITUATED ON MPHEPHU LOCATION 202 DISTRICT DZANANI 1 TO POINTS WITHIN A RADIUS OF 15 (FIFTEEN) KILOMETRES FROM MPFUMBADA SCHOOL AND
FROM POINTS WITHIN A RADIUS OF 10 (KILOMETRES FROM MFUBDA SCHOOL, MFUBADA TOWNSHIP SITUATED ON MPHEPHU LOCATION 202 DISTRICT DZANANI 1.
SUBJECT TO THE CONDITION THAT THAT THE VEHICLE TO STATIONED AT MFUBADA SCHOOL, MFMBADA TOWNSHIOP SITUATED ON MPHEPHU 202 DISTRICT DZANANI 1 AND AS PER ANNEXURE ATTACHED.

OP.1926296. (2) MAKGATO M.S ID NO 6904125417086. POSADRES: BOX 400, POLOKWANE, POLOKWANE, 0700. (4) OORDRAG VAN PERMIT, PERMIT NO. 1921194/0 VAN MAMABOLO M.C (12 X PASSASIERS, DISTRIK: PIETERSBURG). (7) MAGTIGING SOOS IN LAASGENOEMDE PERMIT(TE).

OP.1926297. (2) SEBAKE'S TAXI CA ID NO 5812065578083. POSTAL ADDRESS: PO BOX 1234, MPHAHLELE, MPHAHLELE, 0736. (4) TRANSFER OF PERMIT, PERMIT NO. 900109/1 FROM MPHAHLELE KK (15 X PASSENGERS, DISTRICT: THABAMOPO). (7) AUTHORITY AS IN LAST MENTIONED PERMIT(S).

OP.1926298. (2) MOSOMA R.M ID NO 5807300382085. POSTAL ADDRESS: P.O.BOX 137, DRIKOP, DRIKOP, 1129. (4) TRANSFER OF PERMIT, PERMIT NO. 1907938/1 FROM MASOMBUKA S (15 X PASSENGERS, DISTRICT: PIETERSBURG). (7) AUTHORITY AS IN LAST MENTIONED PERMIT(S).

OP.1926301. (2) MARAPE DJ ID NO 6301095391088. POSTAL ADDRESS: P.O.BOX 963, HOEDSPRUIT, HOEDSPRUIT, 1380. (4) TRANSFER OF PERMIT, PERMIT NO. 1921271/0 FROM MADIKE T.A (15 X PASSENGERS, DISTRICT: LETABA). (7) AUTHORITY AS IN LAST MENTIONED PERMIT(S).

OP.1926304. (2) SONO G.A ID NO 6112225335089. (3) DISTRICT: GIYANI. POSTAL ADDRESS: BOX 1341, GIYANI, GIYANI, 0826 C/O PROF/ADV. J.L.H. LETSOALO P O BOX 307, SESHEGO, 0742. (4) NEW APPLICATION. (5) 1 X 65 PASSENGERS. (6) THE CONVEYANCE OF PERSONS ON A PARTICULAR BUS ROUTE. (7) AUTHORITY:
CONVEYANCE OF PERSONS ON A PARTICULAR BUS ROUTE
FROM GIYANI SHOPPING COMPLEX DISTRICT GIYANI TO CHIAWELO BUS TERMINUS DISTRICT JOHANNESBURG VIA
DZINGIDZINGI, MASHAVELA, MAMAILA, MAPHALLE, MOOKETSI, SEKGOPO, R526, POLOKWANE BUS TERMINUS, N1, MOKOPANE, NABOOMSPRUIT, N1, R101, MODIMOLLE, BELABELA, HAMMANSKRAAL, PAUL KRUGER STREET, ANDRIES STREET, PRETORIA STATION, R21, OAKMOOR (TEMBISA) KAALFONTEIN, R25, MODDERFONTEIN, ALEXANDRA, LOUIS BOTHA AVENUE, CLAIM STREET, NOORD STREET, JOHANNESBURG STATION, M1 SOUTH, UNCLE CHARLIE, CRIS HANI BARAGWANATH HOSPITAL, ORLANDO STATION AND CHIAWELO BUS TERMINUS AND BACK TO GIYANI SHOPPING COMPLEX VIA THE FORWARD JOURNEY IN REVERSE.
TIME TABLE
FORWARD JOURNEY

06H00	GIYANI
06H15	DZINGIDZINGI
06H30	MASHAVELA
06H45	MAMAILA
07H00	MAPHALLE
07H30	MOOKETSI
07H45	SEKGOPO
08H30	POLOKWANE BUS TERMINUS
09H30	MOKOPANE
10H05	NABOOMSPRUIT
10H40	MODIMOLLE
11H00	BELABELA
11H30	HAMMANSKRAAL
12H10	PRETORIA STATION
12H40	OAKMOOR (TEMBISA)
13H10	MODDERFONTEIN
13H40	ALEXANDRA
14H10	JOHANNESBURG STATION
14H40	CHRIS HANI-BARAGWANATH HOSPITAL
14H50	ORLANDO STATION
15H00	CHIAWELO BUS TERMINUS

REVERSE JOURNEY:

06H00	CHIAWELO BUS TERMINUS
06H10	ORLANDO STATION
06H20	CHRIS HANI-BARAGWANATH HOSPITAL
06H50	JOHANNESBURG STATION
07H20	ALEXANDRA
07H50	MODDERFONTEIN
08H20	OAKMOOR (TEMBISA)
08H50	PRETORIA STATION
09H30	HAMMANSKRAAL
10H00	BELABELA
10H20	MODIMOLLE
10H55	NABOOMSPRUIT
11H30	MOKOPANE
12H30	POLOKWANE BUS TERMINUS
13H15	SEKGOPO
13H30	MOOKETSI
14H00	MAPHALLE
14H15	MAMAILA
14H30	MASHAVELA
14H45	DZINGIDZINGI
15H00	GIYANI SHOPPING COMPLEX

FARES: AS PER APPROVED CPPK.

RESTRICTIONS: ON THE FORWARD JOURNEY PASSENGERS WILL BE OFFLOADED AND PICKED UP AT POLOKWANE, MOKOPANE, NABOOMSPRUIT, MODIMOLLE, BELABELA, HAMMANSKRAAL, PRETORIA STATION, OAKMOOR, MODDERFONTEIN, ALEXANDRA, JOHANNESBURG STATION, CHRIS HANI-BARAGWANATH HOSPITAL, ORLANDO STATION AND CHIAWELO BUS TERMINUS. ON THE REVERSE JOURNEY PASSENGERS WILL BE PICKED UP AT CHIAWELO BUS TERMINUS, ORLANDO STATION, CHRIS HANI-BARAGWANATH HOSPITAL, JOHANNESBURG STATION, ALEXANDRA, MODDERFONTEIN, OAKMOOR, PRETORIA STATION, HAMMANSKRAAL AND POLOKWANE BUS TERMINUS.

SUBJECT TO THE CONDITION THAT THE VEHICLE WILL BE STATIONED AT SITE C34 INDUSTRIAL AREA IN GIYANI AND ALTERNATIVELY AT CHIAWELO BUS TERMINUS.

OP.1926305. (2) KGOALE M.J ID NO 7112205596089. POSTAL ADDRESS: BOX 195, BABIRWA, BABIRWA, 0714. (4) TRANSFER OF PERMIT, PERMIT NO.

1921196/0 FROM MAIMELA C.S (14 X PASSENGERS, DISTRICT: PIETERSBURG). (7) AUTHORITY AS IN LAST MENTIONED PERMIT(S).

OP.1926308. (2) MALEHOPO MW ID NO 6808085927085. POSTAL ADDRESS: BOX5541, CASTEEL, CASTEEL, 1370. (4) TRANSFER OF PERMIT, PERMIT NO. 900439/0 FROM CHIKANE MJ (15 X PASSENGERS, DISTRICT: UNKNOWN). (7) AUTHORITY AS IN LAST MENTIONED PERMIT(S).

OP.1926311. (2) MOKOENA M.D ID NO 5901245302082. POSADRES: 2993 ZONE 2, SESHEGO, SESHEGO, 0742. (4) OORDRAG VAN PERMIT, PERMIT NO. 37335/0 VAN MAKGOBA MP (15 X PASSASIER, DISTRIK: PIETERSBURG). (7) MAGTIGING SOOS IN LAASGENOEMDE PERMIT(TE).

OP.1926312. (2) MAKAEPEA ME ID NO 4703055302082. POSTAL ADDRESS: P O BOX 30, BANDOLIERKOP, BANDOLIERKOP, 0800. (4) TRANSFER OF PERMIT, PERMIT NO. 1921275/0 FROM MONYELA MP (14 X PASSENGERS, DISTRICT: SOUTPANSBERG). (7) AUTHORITY AS IN LAST MENTIONED PERMIT(S).

OP.1926316. (2) MMABI KE ID NO 6604045494088. POSTAL ADDRESS: P.O. BOX 527, BOCHUM, 0790. (4) TRANSFER OF PERMIT, PERMIT NO. 14384/0 FROM MOTIBANE ME (15 X PASSENGERS, DISTRICT: BOCHUM). (7) AUTHORITY AS IN LAST MENTIONED PERMIT(S).

OP.1926336. (2) MMUROA RJ ID NO 6212190472089. POSTAL ADDRESS: P.O.OX 2941, CHUENESPOORT, 0745, 0000. (4) TRANSFER OF PERMIT, PERMIT NO. 1921144/0 FROM MMURWA KP (15 X PASSENGERS, DISTRICT: THABAMOPO). (7) AUTHORITY AS IN LAST MENTIONED PERMIT(S).

OP.1926338. (2) NKADIMENG MP ID NO 3901155171081. POSTAL ADDRESS: P.O. BOX 520, SEKHUKHUNE, 1124. (4) TRANSFER OF PERMIT, PERMIT NO. 1921285/0 FROM MANKOPDI ML (14 X PASSENGERS, DISTRICT: SEKHUKHUNELAND). (7) AUTHORITY AS IN LAST MENTIONED PERMIT(S).

OP.1926339. (2) MOELA MA ID NO 5812125947088. (3) DISTRICT: PIETERSBURG. POSTAL ADDRESS: PO BOX 2444, CHUENESPOORT, CHUENESPOORT, 0745. (4) AMENDMENT OF ROUTE, PERMIT NO. 52820/2 FROM MOELA MA (15 X PASSENGERS, DISTRICT: PIETERSBURG). (5) 1 X 15 PASSENGERS. (6) THE CONVEYANCE OF TAXI PASSENGERS. (7) AUTHORITY: Permit No. 52820/2 FROM POLOKWANE CENTRE, PIETERSBURG, TO TEMBISA, KEMPTON PARK, AND RETURN.

AMENDMENT OF ROUTE
FROM LIPOROGONG TAXI RANK SITUATED AT LEPOROGONG TO TEMBISA OAKMORE STATION USING ZEBEDIELA ROAD R519 TO ROEDTAN, TURN RIGHT AT ROEDTAN AND TURN LEFT NEXT TO ROEDTAN POLICE STATION R516 TO CRECY FARM, TURN LEFT TO TUINPLAAS TURN ROUND TO SETTLERS JOIN NI TO PRETORIA AT SETTLERS. PROCEED

OP.1926341. (2) KGOKGA JT ID NO 4708275509085. POSTAL ADDRESS: P BAG 1215, SEKHUKHUNE, SEKHUKHUNE, 1124. (4) TRANSFER OF PERMIT, PERMIT NO. 1903287/1 FROM TSHEHLA MP (15 X PASSENGERS, DISTRICT: SEKHUKHUNELAND). (7) AUTHORITY AS IN LAST MENTIONED PERMIT(S).

OP.1926342. (2) MAILOLA S TAXI K.R ID NO 6806065419081. (3) DISTRICT: NEBO. POSTAL ADDRESS: P.O.BOX 555, SEKWATI, SEKWATI, 1663 C/O MASEKO S P O BOX 8641, PRETORIA, 0001. (4) CHANGES OF PERMIT, PERMIT NO. 1904207/1 FROM MAILOLA S TAXI K.R (15 X PASSENGERS, DISTRICT: NEBO). (5) 1 X 15 PASSENGERS. (6) THE CONVEYANCE OF TAXI PASSENGERS. (7) AUTHORITY: Permit No. 1904207/1 FROM JANE FURSE TAXI RANK TO BURGERSFORT FORWARD JOURNEY LOADING AND OFF LOADING. MAKGANE, MAPHOPHA, RANTHO, MASHA, MALEKANE TURN LEFT AT ROOIBRIDGE ROAD NO. R555 TO LAVINO, STEELPORT, BURGERSFORT LOADING AND OFF-LOADING THE SAME ROUTE IN REVERSE JANE FURSE TAXI RANK. FORWARD JOURNEY: FROM JANE TAXI RANK TO LYDENBURG: FORWARD JOURNEY LOADING AND OFF LOADING: MAKGANE MAPHOPHA, RANTHO, MASHA, MALEKANE TURN LEFT AT ROOIBRIDGE ROAD NO. R555 AND TURN RIGHT AT PHEPHENG T JUNCTION TA KAALKFONTEIN, SHAGA, BOSCHFONTEIN, ROOIKRAANS AND LYDENBURG TAXI RANK LOADIN AND OFF LOADING THE SAME ROUTE IN REVERSE JANE -FURSE TAXI RANK. FORWARD JOURNEY: 3. FROM JANE -FURSE TAXI RANK TO MALEPISI BRIDGE: FORWARD JOURNEY LOADING AND OFF LOADING: MORETSELE, MAKGANE AND TURN LEFT MOGASHOA T JUNCTION TO KOTSIRI, SCHOONOORD, MASHEGWANE, MANGANENG, TJATANE, MALEGANE, MASEHLENG, SEROKA, MOHLALETSE, NCHABELENG, NKOANA, PELANGWE, MALEPISI BRIDGE LOADING AND OFF LOADING THE SAME ROUTE IN REVERSE TO JANE FURSE TAXI RANK. FORWARD JOURNEY: 4. FROM JANE FURSE TAXI RANK TO MPANAMA CROSS. FORWARD JOURNEY LOADING. MADIBONG, MARULANENG, SEGOLO, RADINGANA, MPANAMA, MAGAGAMATALA, MACHACHA, MPANAMA CROSS LOADING AND OFF LOADING THE SAME ROUTE IN REVERSE TO JANE FURSE TAXI RANK.

OP.1926343. (2) LESHILLO KB ID NO 6310045512081. (3) DISTRICT: NEBO. POSTAL ADDRESS: BOX 355, MASEMOLA, MASEMOLA, 1060 C/O MASEKO S P O BOX 8641, PRETORIA, 0001. (4) CHANGES OF PERMIT, PERMIT NO. 1913863/1 FROM LESHILLO KB (12 X PASSENGERS, DISTRICT: NEBO). (5) 1 X 12 PASSENGERS. (6) THE CONVEYANCE OF TAXI PASSENGERS. (7) AUTHORITY: Permit No. 1913863/1

ROUTE DESCRIPTION FOR JANE FURSE PIETERSBURG TAXI ASSOCIATION FROM JANE FURSE TAXI RANK DISTRICT NEBO/SEKHUKHUNE TO PIETERSBURG PICK AND PAY TAXI RANK. 1.1 FORWARD JOURNEY JANE FURSE TAXI RANK , MAMONE, TISANE, MARISHANE, PHAAHLA, LOBETHAL, DIPHAGANE, MSHABELA , MOHWELERE, MOLEBELEDI, MASEMOLA, VEEPLAAS TAXIRANK [APEL CROSS] MARULANENG CROSS, LENTING, HABAKUK, LEBOWAKGOMO, SEPANAPUDI. JOINING THE ROAD FROM BURGERSFORT [R37] AT CHUENE SPORT TO PIETERSBURG USING/ENTERING BY CHURCH STREET AND TURN LEFT AT EXCELSIOR STREET TO JOIN KRUGER STREET WHICH GET INTO PICK AND PAY. LOADING ALONG THE WAY EXCEPT NO LOADING AT LEBOWAKGOMO UNIT F TAXI RANK 1.2 RETURN JOURNEY FROM PICK AND PAY RANK JOINING KRUGER STREET UP UNTIL MARSHAL STREET AND TURN LEFT TO JOIN CHURCH STREET WHICH LEAD TO [R37] ROAD AND COMING BACK THE SAME ROUTE IN REVERSE. LOADING IN PIETERSBURG AND LOADING FROM HABAKUK ALONG THE WAY TO JANE FURSE. 2. FROM JANE FURSE TAXI RANK TO VEE PLAAS TAXI RANK [APEL CROSS] 2.1 FORWARD JANE FURSE TAXI RANK MAMONE, TISANE, MARISHANE, PHAAHLA, LOBETHAL, DIPHAGANE, MOHWELERE, MOLEBELEDI, MASEMOLA AND VEE PLAAS TAXI RANK [APEL CROSS]. 2.2 RETURN JOURNEY THE SAME ROUTE IN REVERSE LOADING AND OFFLOADING ALONG THE WAY FROM VEE PLAAS [APEL CROSS] TAXI RANK TO PIETERSBURG PICK AND PAY TAXI RANK 3.1 FORWARD JOURNEY VEE PLAAS [APEL CROSS] TAXI RANK, MARULANENG CROSS, LENTING , HABAKUK, LEBOWAKGOMO, SEPANAPUDI, GA-CHUENE AND PIETERSBURG PICK AND PAY TAXI RANK. 3.2 RETURN JOURNEY THE SAME ROUTE IN REVERSE 4. FROM MPHANAMA CROSS [GA-MASHABELA] TO JANE FURSE TAXIRANK AND FROM MPHANAMA CROSS [GA-MASHABELA] TO PIETERSBURG PICK AND PAY TAXI RANK 5. FROM JANE TAXI RANK TO LEBOWAKGOMO UNIT F TAXI RANK FORWARD JOURNEY FROM JANE FURSE TAXI RANK TO LEBOWAKGOMO UNIT F TAXI RANK USING THE SAME ROUTE AS STATED IN 1.1 LOADING AND OFFLOADING ALONG THE WAY. 5.2 RETURN JOURNEY FROM LEBOWAKGOMO UNIT F TAXI RANK TO JANE FURSE USING THE SAME ROUTE IN REVERSE

OP.1926344. (2) MAOKANYANE PHILMON MP ID NO 4907255470082. (3) DISTRICT: SEKHUKHUNELAND. POSTAL ADDRESS: P.O. BOX 750, JANE FURSE, 1085 C/O MASEKO S P O BOX 8641, PRETORIA, 0001. (4) CHANGES OF PERMIT, PERMIT NO. 1921293/0 FROM MAOKANYANE PHILMON MP (14 X PASSENGERS, DISTRICT: SEKHUKHUNELAND). (5) 1 X 14 PASSENGERS. (6) THE CONVEYANCE OF TAXI PASSENGERS. (7) AUTHORITY: Permit No. 1921293/0

FROM JANE FURSE TAXI RANK TO BURGERSFORT FORWARD JOURNEY LOADING AND OFF LOADING. MAKGANE, MAPHOPHA, RANTHO, MASHA, MALEKANE TURN LEFT AT ROOIBRIDGE ROAD NO. R555 TO LAVINO, STEELPORT, BURGERSFORT LOADING AND OFF-LOADING THE SAME ROUTE IN REVERSE JANE FURSE TAXI RANK. FORWARD JOURNEY: FROM JANE TAXI RANK TO LYDENBURG: FORWARD JOURNEY LOADING AND OFF LOADING: MAKGANE MAPHOPHA, RANTHO, MASHA, MALEKANE TURN LEFT AT ROOIBRIDGE ROAD NO. R555 AND TURN RIGHT AT PHEPHENG T JUNCTION TA KAALKFONTEIN, SHAGA, BOSCHFONTEIN, ROOIKRAANS AND LYDENBURG TAXI RANK LOADING AND OFF LOADING THE SAME ROUTE IN REVERSE JANE -FURSE TAXI RANK. FORWARD JOURNEY: 3. FROM JANE -FURSE TAXI RANK TO MALEPISI BRIDGE: FORWARD JOURNEY LOADING AND OFF LOADING: MORETSELE, MAKGANE AND TURN LEFT MOGASHOA T JUNCTION TO KOTSIRI, SCHOONOORD, MASHEGWANE, MANGANENG, TJATANE, MALEGANE, MASEHLENG, SEROKA, MOHLALETSE, NCHABELENG, NKOANA, PELANGWE, MALEPISI BRIDGE LOADING AND OFF LOADING THE SAME ROUTE IN REVERSE TO JANE FURSE TAXI RANK. FORWARD JOURNEY: 4. FROM JANE FURSE TAXI RANK TO MPHANAMA CROSS. FORWARD JOURNEY LOADING. MADIBONG, MARULANENG, SEGOLO, RADINGANA, MPHANAMA, MAGAGAMATALA, MACHACHA, MPHANAMA CROSS LOADING AND OFF LOADING THE SAME ROUTE IN REVERSE TO JANE FURSE TAXI RANK.

OP.1926346. (2) MAVENTI CONSTRUCTION AND TRANSPORT ID NO 6610245470083. (3) DISTRICT: LYDENBURG. POSTAL ADDRESS: PO BOX 622, BURGERSFORT, 1150, 1150. (4) NEW APPLICATION. (5) 2 X 66 PASSENGERS. (6) THE CONVEYANCE OF PERSONS ON A PARTICULAR BUS ROUTE. (7) AUTHORITY: FROM MOTODI VIA PRAKTISEER AND BOTHASHOEK TO BURGERSFORT PRIMARY SCHOOL. RETURN SAME ROUTE FROM MANOCK VIA PRAKTISEER BVOTHASHOEK TO BURGERSFORT PRIMARY SCXHOPOL. FROM BURGERSFORT PRIMARY SCHOOL VIA MADISENG, RIVER CROSS, DRIEKOP AND BACK TO BURGERSFORT PRIMARY SCHOOL. RETURN BURGERSFORT PRIMARY VIA BOTHASHOEK TO PRAKTISEER. FROM BURGERSFORT PRIMARY VIA MADISENG, RIVER CROSS, DRIEKOP BACK TO MANOCK.

OP.1926349. (2) NDOU NP ID NO 5804085990083. POSTAL ADDRESS: P/BAG X 513, SINTHUMULE, 0921. (4) TRANSFER OF PERMIT, PERMIT NO. 1901724/1 FROM RASEROPO AR (15 X PASSENGERS, DISTRICT: SOUTPANSBERG). (7) AUTHORITY AS

IN LAST MENTIONED PERMIT(S).

OP.1926352. (2) RASILALUME MG ID NO 5908200205085. POSTAL ADDRESS: P.O. BOX 12304, THOHOYANDOU, THOHOYANDOU, 0950. (4) TRANSFER OF PERMIT, PERMIT NO. 1921296/0 FROM RASILALUME MS (14 X PASSENGERS, DISTRICT: VUWANI). (7) AUTHORITY AS IN LAST MENTIONED PERMIT(S).

OP.1926359. (2) JIVINDHAVA HM ID NO 5607035249082. POSTAL ADDRESS: P.O. BOX 235, SASELAMANI, SASELAMANI, 0928. (4) TRANSFER OF PERMIT, PERMIT NO. 901106/1 FROM MNINGINISI HS (11 X PASSENGERS, DISTRICT: UNKNOWN). (7) AUTHORITY AS IN LAST MENTIONED PERMIT(S).

OP.1926363. (2) MPHABLELE GV ID NO 6403036415081. (3) DISTRICT: PIETERSBURG. POSTAL ADDRESS: P.O. BOX 604, MPHABLELE, 0736. (4) NEW APPLICATION. (5) 1 X 4 PASSENGERS. (6) THE CONVEYANCE OF OTHER. (7) AUTHORITY: CONVEYANCE OF METERED TAXI PASSENGERS FROM PLACES WITHIN POLOKWANE CITY TO POINTS WITHIN THE MUNICIPAL AREA OF POLOKWANE AND RETURN.

OP.1926370. (2) MATHEBULA SA ID NO 6403295332084. (3) DISTRICT: GIYANI. POSTAL ADDRESS: P.O. BOX 3858, GIYANI, GIYANI, 0826. (4) NEW APPLICATION. (5) 1 X 65 PASSENGERS. (6) THE CONVEYANCE OF PERSONS ON A PARTICULAR BUS ROUTE. (7) AUTHORITY: FROM GIYANI BUS RANK SITUATED AT GIYANI SHOPPING CENTRE ON GOVERNMENT GROUND DISTRICT GIYANI TO SOWETO ON JOHANNESBURG ALONG THE FOLLOWING ROUTE: KREMETART; DZINGIDZINGI; DINGAMAZI; BASANI; N'WAMANKENA; MAKGAKGAPATSE; MAMAILA; MAPHALLE; MOOKETSI; SEKGOPO; DIKGALE; POLOKWANE; MOKOPANE; MODUMOLLE; KRANSKOP; JOHANNESBURG; BARAGWANATH; ORLANDO; MEADOWLANDS; DOBSONVILLE; TSHIAWELO; SOWETO. RETURN JOURNEY: IN REVERSE OF THE FOWARD JOURNEY. TIME TABLE: DEPART GIYANI AT 08H00 AND ARRIVE IN SOWETO AT 14H00. DEPART SOWETO AT 08H00 AND ARRIVE GIYANI AT 14H00 THE FOLLOWING DAY. RETURN JOURNEY: SOWETO; TSHIAWELO; DOBSONVILLE; MEADOWLANDS; ORLANDO; BARAGWANATH; JOHANNESBURG; KRANSKOP; MODUMOLLE; MOKOPANE; POLOKWANE; DIKGALE; SEKGOPO; MOOKETSI; MAPHALLE; MAMAILA; BASANI; DINGAMAZI; DZINGIDZINGI; KREMETART; GIYANI BUS RANK.

OP.1926371. (2) NETSHIOZWI TH ID NO 5204110883082. POSTAL ADDRESS: PO BOX 778, LOUIS TRICHARDT, LOUIS TRICHARDT, 0920. (4) TRANSFER OF PERMIT, PERMIT NO. 1901352/2 FROM NETSHIOZWI MS (14 X PASSENGERS, DISTRICT: VUWANI), PERMIT NO. 1914261/2 FROM NETSHIOZWI MS (15 X PASSENGERS, DISTRICT: THOHOYANDOU), PERMIT NO. 913853/3 FROM NETSHIOZWI MS (15 X PASSENGERS, DISTRICT: NEBO), PERMIT NO. 1900105/1 FROM NETSHIOZWI MS (15 X PASSENGERS, DISTRICT: THOHOYANDOU), PERMIT NO. 1918373/1 FROM NETSHIOZWI MS (14 X PASSENGERS, DISTRICT: THOHOYANDOU), PERMIT NO. 1910672/1 FROM NETSHIOZWI MS (15 X PASSENGERS, DISTRICT: VUWANI), PERMIT NO. 914593/1 FROM NETSHIOZWI MS (15 X PASSENGERS, DISTRICT: THOHOYANDOU), PERMIT NO. 913753/3 FROM NETSHIOZWI MS (10 X PASSENGERS, DISTRICT: NEBO). (7) AUTHORITY AS IN LAST MENTIONED PERMIT(S).

OP.1926372. (2) MADZHIE J ID NO 6403145871083. (3) DISTRICT: THOHOYANDOU. POSTAL ADDRESS: P O BOX 205, SHAYADIMA, SHAYADIMA, 0945 C/O TSHIVHIDZO E PO BOX 912, SIBASA, VENDA, 0000. (4) CHANGES OF PERMIT, PERMIT NO. 1915871/1 FROM MADZHIE J (12 X PASSENGERS, DISTRICT: THOHOYANDOU). (5) 10 X 12 PASSENGERS. (6) THE CONVEYANCE OF TAXI PASSENGERS. (7) AUTHORITY:

Permit No. 1915871/1
FROM LUVHALANI MARKET AT TSHAKHUMA ON GOEDVERWACHTING 19 TO SIBASA TAXI RANK ON MPHAPHULI 278 DISTRICT THOHOYANDOU VIA THE FOLLOWING PLACES:

PLACES	FARM		DISTRICT
LUVHANI	GOEDVERWACHTING	19	VUWANI
LAATSGEVONDEN	LAATSGEVONDEN	20	"
REUANDER	REUANDER	21	"
TSHIFULANANI	LWAMONDO	252	"
TSHISAHULU	TSHIVHASE	213	THOHOYADOU
J J MOTORS	MPHAPHULI	278	"
T/NDU TAXI RANK	"	278	"

THE RETURNED JOURNEY TRAVERSE THE SAME ROUTE IN REVERSE.
ADDITIONAL AUTHORITY.

10 X 15 TAXI PASSENGERS AND THEIR PERSONAL BELONGINGS.
FROM POINTS WITHIN THE MUNICIPAL AREA OF MUTALE DISTRICT VHEMBE TO PLACES SITUATED WITHIN THE REPUBLIC OF SOUTH AFRICA AND RETURN VIA THE SAME ROUTE IN REVERSE. SUBJECT TO THE CONDITION THAT HE CONVEYANCE OF SUCH A GROUP OF PASSENGERS MAY ONLY BE UNDERTAKEN IF THE SAME PARTY UNDERTAKES THE FORWARD AND RETURN JOURNEYS WITH THE SOLE MUTUAL PURPOSE OF ATTENDING ONE OR MORE OF THE FOLLOWING: A WEDDING, A FUNERAL, A SPORTS MEETING, A RELIGIOUS GATHERING, A PICNIC OR ANY SIMILAR KIND OF ORGANISED ENTERTAINMENT OR RECREATION.

TIME TABLE: AS AND WHEN REQUIRED.

TARIFF : AS PER AGREEMENT WITH PASSENGERS.

10 X 15 SEATER ORGANISED PARTIES AND THEIR PERSONAL BELONGINGS.

FROM POINTS WITHIN THE MUNICIPAL AREA OF THULAMELA DISTRICT VHEMBE TO PLACES SITUATED WITHIN THE REPUBLIC OF SOUTH AFRICA AND RETURN VIA THE SAME ROUTE IN REVERSE.

SUBJECT TO THE CONDITION THAT THE CONVEYANCE OF SUCH A GROUP OF PASSENGERS MAY ONLY BE UNDERTAKEN IF THE SAME PARTY UNDERTAKES THE FORWARD AND RETURN JOURNEYS WITH THE SOLE MUTUAL PURPOSE OF ATTENDING ONE OR MORE OF THE FOLLOWING: A WEDDING, A FUNERAL, A SPORTS MEETING, A RELIGIOUS GATHERING, A FAMILY GATHERING, A PICNIC OR ANY SIMILAR KIND OF ORGANISED ENTERTAINMENT OR RECREATION.

TIME TABLE: AS AND WHEN REQUIRED.

TARIFF : AS PER AGREEMENT WITH PASSENGERS.

OP.1926373. (2) MAKWELA PR ID NO 5708280915086. POSTAL ADDRESS: P O BOX 369, LENYNYE, 0857. (4) TRANSFER OF PERMIT, PERMIT NO. 6644/0 FROM MALATJI SJ (12 X PASSENGERS, DISTRICT: PHALABORWA). (7) AUTHORITY AS IN LAST MENTIONED PERMIT(S).

OP.1926376. (2) PAPOLE N.W ID NO 7004035425086. POSTAL ADDRESS: BOX 92, SESHEGO, SESHEGO, 0742. (4) TRANSFER OF PERMIT, PERMIT NO. 1921307/0 FROM LETSWALO MT (15 X PASSENGERS, DISTRICT: MOUTSE). (7) AUTHORITY AS IN LAST MENTIONED PERMIT(S).

OP.1926377. (2) PHAPHATHI MP ID NO 7909305327087. POSTAL ADDRESS: BOX 22, MUNNIK, MUNNIK, 0703. (4) TRANSFER OF PERMIT, PERMIT NO. 1916161/0 FROM PHAPHATHI NF (14 X PASSENGERS, DISTRICT: SOUTPANSBERG), PERMIT NO. 1916157/0 FROM PHAPHATHI NF (15 X PASSENGERS, DISTRICT: SOUTPANSBERG). (7) AUTHORITY AS IN LAST MENTIONED PERMIT(S).

GOODWOOD

Address to which representations must be submitted: The Secretary, Local Road Transportation Board, Private Bag X8, Goodwood, 7460, and the respective applicant.

Adres waarheen vertoë gerig moet word: Die Sekretaris, Plaaslike Padvervoerraad, Privaat Sak X8, Goodwood, 7460, en die betrokke applikant.

Full particulars in respect of each application are open to inspection at the Local Road Transportation Board's Office, 5 Magnolia, Valencia Park, 1201.

Volle besonderhede ten opsigte van elke aansoek lê ter insae by die Plaaslike Padvervoerraad se Kantoor, Magnolia 5, Valencia Park, 1201.

from/van : 2004/05/14
from/van : N185

to/tot : 2004/05/14
to/tot : N185

OP.1533387. (2) MAPOLOMPO FIKISILE F ID NO 6003036462081. (3) DISTRICT: WYNBERG. POSTAL ADDRESS: WELILE DAKUSE STREET NO.34, K T C, NYANGA, 7755 C/O MR S NCATE 13 COCK STREET, MONTANA, 7490. (4) NEW APPLICATION. (5) 1 X 14 PASSENGERS. (6) THE CONVEYANCE OF TAXI PASSENGERS. (7) AUTHORITY: 6: GUGULETU - SEA POINT

FROM EYONA TAXI RANK AT GUGULETU, RIGHT INTO NY1, LEFT INTO NY3, LEFT INTO NY78, BACK INTO NY3, LEFT INTO NY1, LEFT INTO NY75, RIGHT INTO NY72, RIGHT INTO LANSDOWNE ROAD, RIGHT INTO DUINEFONTEIN ROAD, LEFT INTO SETTLERS WAY, ALONG EASTERN BOULEVARD, LEFT INTO OSWALD PIROW ROAD, RIGHT TO DROP-OFF AT TOP DECK CAPE TOWN RAILWAY STATION, LEFT INTO OSWALD PIROW ROAD, LEFT INTO HERTZOG BOULEVARD, LEFT INTO HEERENGRACHT, RIGHT INTO STRAND STREET, RIGHT INTO CHIAPPINI STREET, LEFT INTO SOMERSET ROAD, ALONG SOMERSET ROAD WHICH BECOMES MAIN ROAD TO REGENT STREET SEA POINT (DROP-OFF ONLY) AND RETURN ALONG THE SAME ROUTE SUBJECT TO THE CONDITION THAT PASSENGERS MAY ONLY BE PICKED UP ON THE RETURN JOURNEY AT TOP DECK CAPE TOWN RAILWAY STATION.

D16: GUGULETU - CAPE TOWN

FROM TAXI RANK AT EYONA GUGULETU, RIGHT INTO NY1, LEFT INTO KLIPFONTEIN ROAD, INTO DURBAN ROAD, INTO ST PETERS ROAD, RIGHT INTO MAIN ROAD MOWBRAY, ALONG MAIN ROAD WHICH BECOMES VICTORIA ROAD, WHICH BECOMES SIR LOWRY ROAD, RIGHT INTO OSWALD PIROW STREET, LEFT INTO TOP DECK CAPE TOWN RAILWAY STATION CAPE TOWN AND RETURN ALONG THE SAME ROUTE.

GUGULETU - KILLARNEY

FROM EYONA TAXI RANK, RIGHT INTO NY1, LEFT INTO KLIPFONTEIN ROAD, RIGHT INTO DUINEFONTEIN ROAD, LEFT INTO N2, RIGHT INTO VANGUARD DRIVE, RIGHT INTO VIKING WAY, LEFT INTO SHOWGROUND AVENUE AND DROP OFF, BACK TO SHOWGROUND AVENUE, RIGHT INTO VIKING WAY, RIGHT INTO VANGUARD DRIVE, JOIN AND CONTINUE WITH N7, LEFT BOSMANS DAMWEG, LEFT INTO CENTURY AVENUE AND DROP OFF AT RATANGA JUNCTION, RETURN BACK TO CENTURY AVENUE JOIN AND PROCEED WITH MONTAGUE DRIVE, RIGHT AT KOEBERG ROAD, LEFT INTO BLAAUWBERG, PROCEED ALONG MARINE DRIVE TO MELKBOSSTRAND, PROCEED OVER THE R27, WEST COAST ROAD TO N7, RIGHT INTO N7, ALONG N7 TO POTSDAM ROAD, RIGHT INTO POTSDAM ROAD, ALONG POTSDAM ROAD TO TAXI RANK AT KILLARNEY AND RETURN. FROM KILLARNEY RIGHT KOEBERG ROAD, LEFT PLATTEKLOOF ROAD RIGHT N7 CONTINUE AND JOIN VANGUARD DRIVE, LEFT N2, LEFT DUINEFONTEIN, RIGHT NY1, LEFT NY108, RIGHT NY6, LEFT NY5, RIGHT NY78, RIGHT INTO NY3A, RIGHT INTO NY1, RIGHT INTO EYONA RANK.

OP.1534201. (2) MAKIKI TOTOSE T ID NO 5801185584089. (3) DISTRICT: WYNBERG. POSTAL ADDRESS: B44 KGATI STREET, KHAYELITSHA, 7784. (4) NEW APPLICATION. (5) 1 X 16 PASSENGERS. (6) THE CONVEYANCE OF TAXI PASSENGERS. (7) AUTHORITY: D27 KHAYELITSHA - SEA POINT

FROM TAXI RANK AT SITE C KHAYELITSHA, LEFT INTO LANSDOWNE ROAD, LEFT INTO MEW WAY, LEFT ONTO N2, PROCEED ALONG N2 WHICH BECOMES SETTLERS WAY, ALONG SETTLERS WAY, INTO EASTERN BOULEVARD, INTO TABLE BAY BOULEVARD, INTO BUITENGRACHT STREET, RIGHT INTO SOMERSET ROAD, ALONG MAIN ROAD, INTO REGENT STREET SEA POINT AND RETURN AS FOLLOWS: INTO REGENT STREET, INTO MAIN ROAD, INTO SOMERSET ROAD, LEFT INTO BUITENGRACHT STREET, RIGHT INTO HANS STRIJDOM AVENUE, LEFT INTO HEERENGRACHT ROAD, RIGHT INTO HERTZOG BOULEVARD, RIGHT INTO OSWALD PIROW STREET, RIGHT INTO TOP DECK CAPE TOWN RAILWAY STATION CAPE TOWN, LEFT INTO OSWALD PIROW STREET, RIGHT INTO EASTERN BOULEVARD, INTO SETTLERS WAY, INTO MEW WAY, INTO LANSDOWNE ROAD TO TAXI RANK AT SITE C KHAYELITSHA SUBJECT TO THE FOLLOWING CONDITIONS: 1) THAT PASSENGERS ARE NOT PICKED UP IN SEA POINT, 2) SUBJECT TO THE CONDITION THAT PASSENGERS ARE ONLY PICKED UP AT TOP DECK CAPE TOWN RAILWAY STATION ON THE RETURN JOURNEY AND 3) SUBJECT TO THE CONDITION THAT NO PASSENGERS ARE SET DOWN OR PICKED-UP ON WESTERN BOULEVARD.

OP.1538625. (2) NOWILISO NOMONDE N ID NO 7102050758082. (3) DISTRICT: CAPE TOWN. POSTAL ADDRESS: 23477 NOMPUMELELO STREET, DU NOON, MILNERTON, 7441 C/O TRANSPORT LIASON CENTRE CC SUITE 156, PRIVATE BAG X103, N1 CITY, 7460. (4) NEW APPLICATION. (5) 1 X 15 PASSENGERS. (6) THE CONVEYANCE OF TAXI PASSENGERS. (7) AUTHORITY: DU NOON - TABLE VIEW

FROM DU NOON TAXI RANK, LEFT INTO POTSDAM, RIGHT INTO BLAAUWBERG ROAD RIGHT OTTO DU PLESSIS AND TURN AROUND AT BAYSIDE AND RETURN.

DU NOON - MELKBOSSTRAND

FROM DU NOON TAXI RANK, LEFT INTO POTSDAM, RIGHT INTO BLAAUWBERG ROAD INTO

OTTO DU PLESSIS TO MELKBOSSTRAND UNTIL T-JUNCTION AND RETURN.
DU NOON - JOE SLOVO PARK

FROM DU NOON TAXI RANK LEFT INTO POTSDAM STRAIGHT INTO KOEBERG ROAD, LEFT INTO RACECOURSE ROAD, RIGHT INTO FREEDOM WAY, LEFT INTO KOEBERG ROAD MILNERTON CENTRE POINT (LAND MARK) AND RETURN.
DU NOON - MONTAGUE GARDENS

FROM DU NOON TAXI RANK LEFT INTO POTSDAM INTO KOEBERG ROAD, LEFT INTO MONTAGUE DRIVE INTO MONTAGUE GARDENS (INDUSTRIAL SITE SURROUNDING MONTAGUE DRIVE) AND RETURN.
DU NOON - FRANKDALE

FROM DU NOON TAXI RANK RIGHT INTO POTSDAM LEFT N7 INTO FRANKDALE AND RETURN.
DU NOON - MAITLAND

FROM DU NOON TAXI RANK LEFT INTO POTSDAM TO KOEBERG ROAD LEFT INTO CORONATION ROAD RIGHT INTO STATION ROAD TO MAITLAND STATION AND RETURN.
DU NOON - CAPE TOWN

FROM DU NOON TAXI RANK LEFT INTO POTSDAM INTO KOEBERG ROAD RIGHT INTO VOORTREKKER ROAD ROUND CIRCLE INTO ALBERT ROAD TO SIR LOWRY ROAD, RIGHT OSWALD PIROW LEFT TO THE STATION DECK AND RETURN.
DU NOON - BOTHASIG

FROM DU NOON TAXI RANK INTO POTSDAM ROAD INTO KOEBERG ROAD LEFT INTO RACECOURSE ROAD, RIGHT INTO FREEDOM WAY INTO OMURAMBA ROAD, LEFT INTO BOSMANS DAM LEFT INTO VRYBURGER ROAD, RIGHT INTO ENTHON CENTURY, LEFT IN SUMMER GREENS UNTIL SEVEN ELEVEN AND RETURN ALONG PLATTEKLOOF ROAD INTO POTSDAM TO TAXI RANK DU NOON.
DU NOON - BELLVILLE

FROM DU NOON TAXI RANK INTO POTSDAM INTO PLATTEKLOOF INTO MCINTYRE, FRANS CONRADIE INTO DURBAN ROAD TO TAXI RANK BELLVILLE AND RETURN.
DU NOON - PARKLANDS

FROM DU NOON TAXI RANK INTO POTSDAM RIGHT INTO BLAAUWBERG ROAD, RIGHT INTO GIE ROAD, LEFT INTO PARKLANDS MAIN ROAD UNTIL SHOPPING CENTRE ACROSS R27 INTO PORTERFIELD ROAD AND RIGHT INTO WILLOWRIDGE ROAD AND RIGHT INTO WINCHESTER ROAD LEFT INTO SANDOWN ROAD AND RETURN ALONG THE SAME ROUTE TO DU NOON AND RETURN.
DU NOON - SUMMER GREENS

FROM DU NOON TAXI RANK INTO POTSDAM ROAD INTO KOEBERG ROAD, LEFT INTO RACECOURSE ROAD, RIGHT TO FREEDOM WAY INTO OMURAMBA ROAD INTO ENTRANCE CENTURY CITY, LEFT TO SUMMER GREENS MAIN ROAD UNTIL SEVEN ELEVEN AND RETURN ALONG THE SAME ROUTE.
LONG DISTANCE ROUTES:

1. FROM DU NOON VIA N1 PASS LAINGSBURG, GRAAFF REINET, CRADOCK, QUEENSTOWN TO UMTATA AND RETURN.
2. FROM DU NOON VIA N2, CALEDON, RIVIERSONDEREND, SWELLEN DAM, MOSSEL BAY, GEORGE, KNYSNA, PLETTENBERG BAY TO PORT ELIZABETH AND RETURN.
3. FROM DU NOON VIA N1, LAINGSBURG, BEAUFORT WEST, COOKHOUSE, BEDFORD, ADELAIDE TO KING WILLIAM'S TOWN AND RETURN.
4. FROM DU NOON VIA N1, LAINGSBURG, BEAUFORT WEST, RICHMOND, MIDDELBURG, STEYNSBURG, DORDRECHT, INDWE, ELLIOT, UGIE AND RETURN.

ROUTES FOR DU NOON TAXI RANK:

DU NOON - DURBANVILLE

FROM DU NOON TAXI RANK, LEFT INTO POTSDAM ROAD INTO KOEBERG ROAD, LEFT INTO MONTAGUE DRIVE UNTIL TRAFFIC LIGHTS LEFT INTO BOSMANS DAM RIGHT INTO MONTAGUE DRIVE, LEFT INTO WINGFIELD PLACE, RIGHT INTO VASCO BOULEVARD OVER BRIDGE LEFT INTO SOLLY SMIEDT STREET AROUND CIRCLE INTO LOUWTJIE ROTHMANS INTO NATHAN MALLACH STREET, LEFT INTO GIEL BASSON, LEFT INTO FRANS CONRADIE DRIVE PASS PAROW GOLF CLUB, KARL BREMMER HOSPITAL, OOSTERSEE, BOSTON UNTIL DURBAN ROAD, LEFT INTO DURBAN ROAD STRAIGHT ALONG DURBAN ROAD WHICH BECOMES DURBANVILLE ROAD UNTIL DURBANVILLE THEN LEFT INTO WELLINGTON STREET AND RIGHT INTO NEW STREET AT DURBANVILLE TAXI RANK AND RETURN ALONG THE SAME ROUTE AND/OR ALONG DURBANVILLE ROAD UNTIL RIGHT ONTO N1, N7 VIA PLATTEKLOOF INTO POTSDAM ROAD TO TAXI RANK DU NOON.
DU NOON - BELLVILLE

FROM DU NOON TAXI RANK INTO POTSDAM INTO PLATTEKLOOF INTO DE GREND EL BOTHASIG, RIGHT INTO VRYBURGER ROAD INTO MONTAGUE DRIVE, LEFT INTO WINGFIELD PLACE RIGHT INTO VASCO BOULEVARD UNTIL VOORTREKKER ROAD, THEN

LEFT INTO VOORTREKKER ROAD, PASS ELSIES RIVER, PAROW, TYGERBERG UNTIL BELLVILLE, RIGHT INTO DURBAN ROAD UNTIL BELLVILLE TAXI RANK INTERCHANGE AND RETURN ALONG THE SAME ROUTE.
DU NOON - BELLVILLE

FROM DU NOON TAXI RANK INTO POTSDAM ROAD, INTO PLATTEKLOOF INTO MCINTYRE, FRANS CONRADIE UNTIL DURBAN ROAD TO TAXI RANK, BELLVILLE INTERCHANGE AND RETURN, ALONG DURBAN ROAD, LEFT INTO VOORTREKKER ROAD, ALONG VOORTREKKER ROAD PASS TYGERBERG, PAROW, ELSIES RIVER, VASCO, GOODWOOD, RIGHT INTO VANGUARD DRIVE UNTIL BOSMANS DAM THEN RIGHT INTO MONTAGUE DRIVE INTO KOEBERG ROAD INTO POTSDAM ROAD TO TAXI RANK DU NOON.
DU NOON - CAPE TOWN

FROM DU NOON TAXI RANK IN POTSDAM ROAD, INTO KOEBERG ROAD, RIGHT INTO VOORTREKKER ROAD, ROUND CIRCLE INTO ALBERT ROAD INTO RUSSEL ROAD INTO SIR LOWRY ROAD, RIGHT INTO OSWALD PIROW AND LEFT ONTO CAPE TOWN STATION DECK TAXI RANK AND RETURN ALONG THE SAME ROUTE.

OP.1539263. (2) WITBOOI JOHAN AVERILL JA ID NO 7009015113081. (3) DISTRICT: SWELLENDAM. POSTAL ADDRESS: KYK WEER, NEW CROSS STRAAT, BONNIEVALE, 6730. (4) NEW APPLICATION. (5) 1 X 35 PASSENGERS. (6) THE CONVEYANCE OF OTHER. (7) AUTHORITY:
A - ORGANISED PARTIES

GELEË TUSSEN PUNTE VANAF BONNIEVALE HOOFDPOSKUNTOOR NA PUNTE GELEË 300KM EN TERUG TOT WAAR PERSONE IN DIE EERSTE INSTANSIE OPGEKLIM HET.
B - WERKERS VAN WERDA PRODUKTE - FABRIEK

VANAF HAPPY VALLEY MET ROETE DEUR DIE MIDDEDORP ROETE 317- LANGS GELUIKSHOOP PAD +/- 18KM TOT BY DIE FABRIEK EN TERUG OP DIESELFDE ROETE TERUG. DIE FABRIEK IS 12 MAANDE AAN DIENS PER JAAR- VOLTYDS.

OP.1539776. (2) ADAMS CHARLES JACOBUS CJ ID NO 5309015003080. (3) DISTRICT: CAPE TOWN. POSTAL ADDRESS: 46A ROCHESTER ROAD, HEATHFIELD, 7945. (4) NEW APPLICATION. (5) 1 X 9 PASSENGERS. (6) THE CONVEYANCE OF TOURISTS. (7) AUTHORITY:
FROM PICK UP POINTS SITUATED WITHIN A RADIUS OF 10KM FROM 46A ROCHESTER ROAD, HEATHFIELD TO PLACES SITUATED WITHIN THE WESTERN CAPE AND RETURN.

OP.1539777. (2) ADAMS CHARLES JACOBUS CJ ID NO 5309015003080. (3) DISTRICT: CAPE TOWN. POSTAL ADDRESS: 46A ROCHESTER ROAD, HEATHFIELD, 7945. (4) NEW APPLICATION. (5) 1 X 9 PASSENGERS. (6) THE CONVEYANCE OF ORGANISED PARTIES. (7) AUTHORITY:
FROM PICK UP POINTS SITUATED WITHIN A RADIUS OF 50KM FROM 46A ROCHESTER ROAD, HEATHFIELD TO PLACES SITUATED WITHIN THE RSA AND RETURN.

OP.1539788. (2) PRINS NONITTA MENISSA NM ID NO 7008110069081. (3) DISTRICT: WELLINGTON. POSTAL ADDRESS: 32 POOLE AVENUE, VAN WYKSVLEI, WELLINGTON, 7655. (4) NEW APPLICATION. (5) 1 X 14 PASSENGERS. (6) THE CONVEYANCE OF OTHER. (7) AUTHORITY:
WORKERS -
32 POOL AVE WELLINGTON - CARNAUD METALBOX BELLVILLE

PICK UP WORKERS AT 32 POOLE AVENUE, WELLINGTON. PICK UP OTHER WORKERS ON OUR WAY AT BP GARAGE, DALTOSAPHAT, PAARL AT THE ROBOT AT BERGRIVER TEXTILE, DALTOSAPHAT, PAARL. WE THEN LEAVE AND FOLLOW THE N1 TO CAPE TOWN, TURN OFF AT KUILSRIVER IN THE DIRECTION OF BELLVILLE LEADING TO SACKS CIRCLE AND REACH OUR DESTINATION WHICH IS CARNAUD METALBOX, 402 BELLVILLE SACK CIRCLE AND THE SAME ROUTE IS FOLLOWED BACK TO WELLINGTON.
32 POOL AVE WELLINGTON - SOUTHERN SEA FISHING IND -SALDANHA

PICK UP WORKERS FROM 32 POOL AVENUE WELLINGTON, PICK UP AGAIN AT FOODCAN, PAARL. WE DRIVE BACK THROUGH WELLINGTON HEADING THROUGH MALMESBURY AND THEN THROUGH HOPEFIELD AND THEN THROUGH VREDENBURG, STRAIGHT TO SOUTHERN SEA FISHING INDUSTRY IN SALDANHA AND THE SAME ROUTE IS FOLLOWED BACK TO WELLINGTON.

DEPARTURE POINT: 32 POOLE AVENUE, WELLINGTON
DESTINATION: GANSBAY MARINE, THE HARBOUR AT GANSBAY
ROUTE: PICK UP STARTS AT 32 POOLE AVENUE, WELLINGTON WITH PASSENGERS/WORKERS, NEXT PICK UP POINT AT THE ROBOT AT JAN VAN RIEBEECK DRIVE IN PAARL. FOLLOW THE N1 TO CAPE TOWN AND TAKE THE KLAPMUTS TURN-OFF, HEADING THROUGH STELLENBOSCH, THEN THROUGH SOMERSET WEST VIA SIR LOWRY'S PAS, HEADING PASS HAWSTON, TAKE THE HERMANUS TURN-OFF. THROUGH HERMANUS THEN THROUGH STANFORD STRAIGHT TO GANSBAY HARBOUR IN GANSBAY. THE SAME ROUTE IS FOLLOWED BACK TO WELLINGTON.
DEPARTURE POINT: 32 POOLE AVENUE, WELLINGTON
DESTINATION: ST HELENA BAY, ST HELENA BAY FISHING & WEST POINT PROCESSORS
ROUTE: DEPART FROM 32 POOLE AVENUE WITH PASSENGERS/WORKERS PICK UP POINT TO

FOLLOW IS AP FOODCAN, PAARL. BACK THROUGH WELLINGTON TAKING THE MALMESBURY TURN-OFF. THROUGH MALMESBURY AND THROUGH HOPEFIELD. THEN TAKING THE ST HELENA BAY TURN-OFF TO STOMPNEUS BAY FOR ST HELENA FISHING AND WEST POINT PROCESSORS. SAME ROUTE FOLLOWED BACK TO WELLINGTON.

OP.1540058. (2) GOLDHILL KENNETH DONALD RB ID NO 4411215008082. (3) DISTRICT: GEORGE. POSTAL ADDRESS: P.O. BOX 9753, GEORGE, 6530. (4) NEW APPLICATION. (5) 1 X 8 PASSENGERS. (6) THE CONVEYANCE OF TOURISTS. (7) AUTHORITY:

1. ENTIRE GARDEN ROUTE FROM RIVERSDALE TO STORMS RIVER, INTERCITY BETWEEN GEORGE AND PORT ELIZABETH.
2. GEORGE - GARDEN ROUTE AREA

USING GEORGE AS THE STARTING POINT AND TRANSFERING OF GUEST ALL ALONG THE SAME GARDEN ROUTE TO ANY DESTINATION REQUESTED.

3. GEORGE - PORT ELIZABETH

PROVIDING A LUXURY SERVICE FROM GEORGE ALONG ALL ROUTE TO PORT ELIZABETH AND BACK.

4. GEORGE AIRPORT TO PORT ELIZABETH.

OP.1540124. (2) KRAUSS WERNER GERT WG ID NO 6804045117081. (3) DISTRICT: CAPE TOWN. POSTAL ADDRESS: P.O. BOX 50572, WEST BEACH, 7449. (4) NEW APPLICATION. (5) 1 X 7 PASSENGERS. (6) THE CONVEYANCE OF TOURISTS. (7) AUTHORITY:

FROM PICK UP POINTS SITUATED WITHIN A RADIUS OF 100KM FROM MY PLACE OF BUSINESS SITUATED AT 5 AVONDALE PLACE, AVONDALE CRESENT WEST BEACH TO POINTS WITHIN THE WESTERN CAPE PROVINCE AND THE RETURN

OP.1540141. (2) GARNATT ABRAHAM JOHANNES AJ ID NO 6701275120084. (3) DISTRICT: STRAND. POSTAL ADDRESS: 3 SORBONNE STRAAT, HELDERBERG, STRAND, 7140. (4) NEW APPLICATION. (5) 1 X 18 PASSENGERS. (6) THE CONVEYANCE OF OTHER. (7) AUTHORITY:
A. SKOOLKINDERS

VANAF STRAND 3 SORBONNE STRAAT HELDERBERG PARK, BEWEEG TYD VANAF 06H30 NA GORDONSBAAI TEMPRETOWNS EN, SIR LOWRY'S PASS ROAD VOOR DIE NUWE APOSTOLIES KERK TEEN 06H45 WORD SKOOLKINDERS OPGELAAI DAARNA BEWEEG BUSSIE NA STRAND ASBAJFANIE STRAAT SOUTHFOK OMTRENT 07H00. DAARNA BEWEEG BUSSIE NA H H H SKOOL SOMERSET WES DAARNA GORDON HOËSKOOL SOMERSET, DAARNA DANIE ACKERMANS SKOOL LANGS GORDONS HOËR SKOOL DAARNA BEWEEG BUSSIE NA METHODISTE PRIMÈRE SKOOL TE KERKSTRAAT SOMERSET WES.
B. ORGANIZED PARTIES

FROM STRAND TO PLACES WITHIN THE REPUBLIC OF SOUTH AFRICA AND TO THE PLACES WHERE THE PARTY WAS PICKED UP CONVEYANCE OF SUCH A PARTY MAY ONLY UNDERTAKEN IF THE SAME PARTY UNDERTAKES THE FORWARD AND RETURN JOURNEY AS A UNIT WITH THE SOLE MUTUAL PURPOSE OF ATTENDING ONE OR MORE OF THE FOLLOWING A WEDDING, A FUNERAL, A RELIGIOUS GATHERING, A SPORT MEETING WHETHER AS PARTICIPANTS OR SPECTATORS, A PICNIC OR ANY SIMILAR KIND OF ORGANIZED ENTERTAINMENT OR RECREATION.

OP.1540264. (2) MHLATI MALUNGISA M ID NO 5209065738082. (3) DISTRICT: VREDENBURG. POSTAL ADDRESS: 195 HOFF STRAAT, LAINGVILLE, ST HELENABAAL, 7390 C/O ST. VREDSAL TAXI ASSO POSBUS 1314, VREDENBURG, 7380. (4) NEW APPLICATION. (5) 1 X 15 PASSENGERS. (6) THE CONVEYANCE OF TAXI PASSENGERS. (7) AUTHORITY:
1. LAINGVILLE - VREDENBURG

VANAF HOOFSTRAAT LAINGVILLE, LINKS IN ST HELENAWEG, REGS BY VELDRIFF KRUISING OP VELDRIFF OP PAD NA VREDENBURG, REGS IN HILLSTRAAT, LINKS IN MARKSTRAAT NA TAXI STAANPLEKIN MARKSTRAAT VREDENBURG EN TERUG.

OP.1540347. (2) NTANTALA NOKUTHULA LETTICIA NL ID NO 5210180824088. (3) DISTRICT: GEORGE. POSTAL ADDRESS: ZONE 4 1589, THEMBALETHU, GEORGE, 6529 C/O UNCEDO SERVICE TAXI ASS - GEORGE P.O. BOX 3680, GEORGE INDUSTRIA, 6530. (4) NEW APPLICATION. (5) 1 X 10 PASSENGERS. (6) THE CONVEYANCE OF TAXI PASSENGERS. (7) AUTHORITY:
188 GEORGE - OUDTSHOORN

VANAF CRADOCK STRAAT TAXI STAANPLEK, LINKS IN CRADOCKSTRAAT, REGS IN MARKSTRAAT, REGS IN YORKSTRAAT, LINKS IN LANGENHOVENWEG, BEWEEG DEUR OUTENIKWAPAS, LINKS NA OUDTSHOORN, VANUIT LANGENHOVENWEG, REGS IN HOOGSTRAAT, REGS IN VOORTREKKERWEG, LINKS IN ADDERLEYSTRAAT TOT BY TAXI STAANPLEK EN TERUG.
189 GEORGE - MOSSELBAAL

VANAF TAXI STAANPLEK GELEË IN CRADOCKSTRAAT, LINKS IN CRADOCKSTRAAT, REGS

IN MARKSTRAAT, LINKS IN YORKSTRAAT, REGS N2, LINKS IN LINKSWEG, REGS IN LOUIS FOURIEWEG, LINKS IN GEORGEWEG, REGS IN KERKSTRAAT, LINKS IN MARSHSTRAAT, REGS IN ZIETSMANSTRAAT TOT BY TAXI STAANPLEK EN TERUG.
I90 GEORGE - BEAUFORT WES

VANAF CRADOCKSTRAAT TAXI RANK, LINKS IN CRADOCKSTRAAT, REGS IN MARKSTRAAT, REGS IN YORKSTRAAT, LINKS IN LANGENHOVENWEG, BEWEEG DEUR OUTENIKWAPAS, LINKS OUDTSHOORN, VANUIT LANGENHOVENWEG, REGS IN BARON VAN RHEEDESTRAAT SE ROBOT, REGUIT TOT BY R62, REGS IN N1, BEWEEG DAN IN DONKINSTRAAT, TOT BY DIE TAXI STAANPLEK GELEË TE DONKINSTRAAT EN TERUG.
I91 GEORGE - LADISMITH

FROM CRADOCKSTRAAT, GEORGE JOIN WILLINGTON STREET, TURN LEFT TO HIBERNIA STREET, STRAIGHT TO R62 TO LANGENHOVEN STREET AND RETURN RIGHT TO HIGH STREET AND TURN RIGHT AGAIN TO REGION STREET TO TAXI RANK AT OUDTSHOORN, JOIN R300 TO CALITZDORP TO RUITERS PADKAFEE IN ZOAR TO TAXI RANK IN KING STREET, LADISMITH AND RETURN.
971 THEMBALETHU - GEORGE

FROM TAXI RANK IN THEMBALETHU VIA SANDKRAAL ROAD, INTO ALBERT STREET, RIGHT INTO CRADOCK STREET TO TAXI RANK IN CRADOCK STREET, GEORGE AND RETURN.

OP.1540348. (2) KIMA SIPHIWO MATHEWS SM ID NO 6504055690080. (3) DISTRICT: GEORGE. POSTAL ADDRESS: 1981 LUXOLO STREET, THEMBALETHU, GEORGE, 6530 C/O UNCEDO SERVICE TAXI ASS - GEORGE P.O. BOX 3680, GEORGE INDUSTRIA, 6530. (4) NEW APPLICATION. (5) 1 X 16 PASSENGERS. (6) THE CONVEYANCE OF TAXI PASSENGERS. (7) AUTHORITY:
I88 GEORGE - OUDTSHOORN

VANAF CRADOCK STRAAT TAXI STAANPLEK, LINKS IN CRADOCKSTRAAT, REGS IN MARKSTRAAT, REGS IN YORKSTRAAT, LINKS IN LANGENHOVENWEG, BEWEEG DEUR OUTENIKWAPAS, LINKS NA OUDTSHOORN, VANUIT LANGENHOVENWEG, REGS IN HOOGSTRAAT, REGS IN VOORTREKKERWEG, LINKS IN ADDERLEYSTRAAT TOT BY TAXI STAANPLEK EN TERUG.
I89 GEORGE - MOSSELBAAI

VANAF TAXI STAANPLEK GELEË IN CRADOCKSTRAAT, LINKS IN CRADOCKSTRAAT, REGS IN MARKSTRAAT, LINKS IN YORKSTRAAT, REGS N2, LINKS IN LINKSWEG, REGS IN LOUIS FOURIEWEG, LINKS IN GEORGEWEG, REGS IN KERKSTRAAT, LINKS IN MARSHSTRAAT, REGS IN ZIETSMANSTRAAT TOT BY TAXI STAANPLEK EN TERUG.
I90 GEORGE - BEAUFORT WES

VANAF CRADOCKSTRAAT TAXI RANK, LINKS IN CRADOCKSTRAAT, REGS IN MARKSTRAAT, REGS IN YORKSTRAAT, LINKS IN LANGENHOVENWEG, BEWEEG DEUR OUTENIKWAPAS, LINKS OUDTSHOORN, VANUIT LANGENHOVENWEG, REGS IN BARON VAN RHEEDESTRAAT SE ROBOT, REGUIT TOT BY R62, REGS IN N1, BEWEEG DAN IN DONKINSTRAAT, TOT BY DIE TAXI STAANPLEK GELEË TE DONKINSTRAAT EN TERUG.
I91 GEORGE - LADISMITH

FROM CRADOCKSTRAAT, GEORGE JOIN WILLINGTON STREET, TURN LEFT TO HIBERNIA STREET, STRAIGHT TO R62 TO LANGENHOVEN STREET AND RETURN RIGHT TO HIGH STREET AND TURN RIGHT AGAIN TO REGION STREET TO TAXI RANK AT OUDTSHOORN, JOIN R300 TO CALITZDORP TO RUITERS PADKAFEE IN ZOAR TO TAXI RANK IN KING STREET, LADISMITH AND RETURN.
971 THEMBALETHU - GEORGE

FROM TAXI RANK IN THEMBALETHU VIA SANDKRAAL ROAD, INTO ALBERT STREET, RIGHT INTO CRADOCK STREET TO TAXI RANK IN CRADOCK STREET, GEORGE AND RETURN.

OP.1540414. (2) MULLER JOHANNES LOUW JL ID NO 4402255063087. (3) DISTRICT: CAPE TOWN. POSTAL ADDRESS: 51 BELVEDERE ROAD, CLAREMONT, 7708. (4) NEW APPLICATION. (5) 1 X 16 PASSENGERS. (6) THE CONVEYANCE OF OTHER. (7) AUTHORITY:

1. PICK UP PASSENGERS AT BOETIE'S SUPERMARKET, TESLAARSDAL MAINROAD, TURN LEFT AT DIRECTIONAL SIGNBOARD TOWARDS HERMANUS, FOLLOW TO T- JUNCTION, WITH SECONDARY ROAD AND TURN LEFT AT T-JUNCTION, TRAVEL ALONG SECONDARY ROAD "320" WHICH LEADS INTO "321" (HEMEL EN AARDE PAD), AT INTERSECTION TRAFFIC LIGHTS- (SANDBAAI) TURN LEFT INTO R43 TOWARDS HERMANUS, DROP OFF POINT AT PICK 'N PAY CARPARK, TOTAL DISTANCE 45KM.
2. PICK UP PASSENGERS AT PICK 'N PAY CARPARK, IN HERMANUS TRAVEL ALONG R43 TO INTERSECTION TRAFFIC LIGHTS (SANDBAAI) TURN RIGHT TOWARDS CALEDON, ALONG "321" WHICH LEADS INTO "320" AT FIRST INTERSECTION TURN RIGHT TOWARDS TESLAARSDAL, AT INTERSECTION, TURN RIGHT AND DROP OFF PASSENGERS AT BOETIE'S SUPERMARKET.

OP.1540559. (2) MAROBELA LEFU L ID NO 7004215843082. (3) DISTRICT: BELLVILLE. POSTAL ADDRESS: 14240 MATSHOBA STREET, WALLACEDENE, KRAAIFONTEIN, 7570 C/O BELLVILLE TAXI ASSO-CATA 24 VOLKSENTRUM, CROSS

STR, BELLVILLE, 7530. (4) NEW APPLICATION. (5) 1 X 16 PASSENGERS. (6) THE CONVEYANCE OF TAXI PASSENGERS. (7) AUTHORITY:

1 - BELLVILLE - DURBANVILLE

FROM TAXI RANK AT BELLVILLE, LEFT INTO STATION ROAD, RIGHT INTO DURBAN ROAD WHICH BECOMES WILLIE VAN SCHOOR ROAD, LEFT INTO BILL BEZUIDENHOUT ROAD, RIGHT INTO TYGER VALLEY CENTRE, RIGHT INTO OLD OAK ROAD, LEFT INTO DURBANVILLE ROAD, RIGHT INTO WELLINGTON ROAD, LEFT INTO NEW STREET, RIGHT INTO DURBANVILLE TAXI RANK AND RETURN ALONG THE SAME ROUTE.

2 - BELLVILLE - NYANGA

FROM TAXI RANK AT BELLVILLE, RIGHT INTO BELLRAIL ROAD, RIGHT INTO MODDERDAM ROAD, LEFT INTO BORCHARDS QUARRY ROAD, RIGHT INTO NY108, LEFT INTO OWEN ROAD, LEFT INTO MILLERS ROAD, RIGHT INTO ZWELITSHA DRIVE, RIGHT INTO SITHADANTU ROAD TO NYANGA TAXI RANK AND RETURN ALONG THE SAME ROUTE.

175 - BELLVILLE - EVERS DAL

VANAF TAXI STAANPLEK TE BELLVILLE, IN CHARL MALAN STRAAT, REGS IN VOORTREKKERWEG, LINKS MET OU PAARLWEG, LINKS IN BILL BEZUIDENHOUT RYLAAN, REGS IN SUIKERBOSSIE STRAAT, LINKS IN OLD OAKWEG, REGS IN PANORAMAWEG, LINKS IN MOUNTAINVIEW, REGS IN EDELWEIS STRAAT, REGS IN KENDALWEG, REGS IN SONDAL OOR EVERS DALWEG IN MOPANIE STRAAT, LINKS IN BETHANIE STRAAT, REGS IN VYEBOOM STRAAT EVERS DAL EN TERUG SOOS VOLG: REGS IN HEBRON STRAAT, OOR EVERS DALWEG, IN CHANTELEUR OOR MOUNTAINVIEW IN PANORAMAWEG, OOR OLD OAKWEG IN SONNEBLOM STRAAT, LINKS IN BILL BEZUIDENHOUT RYLAAN, REGS IN OU PAARLWEG, REGS IN VOORTREKKERWEG, LINKS IN CHARL MALAN STRAAT NA STAANPLEK TE BELLVILLE SPOORWEGSTASIE.

405 - BELLVILLE - BLOEKOMBOS

FROM BELLVILLE TAXI RANK BELLVILLE, INTO CHARL MALAN STREET, RIGHT INTO VOORTREKKER ROAD, LEFT INTO OLD PAARL ROAD, RIGHT INTO BOTFONTEIN ROAD, LEFT INTO BOESAK STREET, RIGHT INTO FIRST GATE AT WALLACEDENE, INTO SECOND GATE AT BLOEKOMBOS AND RETURN ALONG THE SAME ROUTE.

602 - BELLVILLE - WELGEMOED

FROM TAXI RANK AT BELLVILLE, INTO STATION ROAD, RIGHT INTO DURBAN ROAD, LEFT INTO A J WEST ROAD, LEFT INTO MARKET STREET, RIGHT INTO LANDROS STREET, LEFT INTO VOORTREKKER ROAD, RIGHT INTO LINCOLN AVE, LEFT INTO HENDRIK VERWOERD ROAD, RIGHT INTO JIP DE JAGER DRIVE, RIGHT INTO VAN RIEBEECKHOF ROAD TO WELGEDACHT WELGEMOED TO DROP-OFF AND PICK-UP ONLY AND RETURN ALONG THE SAME ROUTE.

40 BELLVILLE - WALLACEDENE

FROM TAXI RANK AT BELLVILLE RAILWAY STATION, RIGHT INTO CHARL MALAN STREET, RIGHT INTO VOORTREKKER ROAD, LEFT INTO OLD PAARL ROAD, PAST BRACKENFELL, NORTHPIKE, SCOTTS DENE TO WALLACEDENE TURN-OFF TO TAXI RANK WALLACEDENE AND RETURN ALONG THE SAME ROUTE.

F77 BELLVILLE - MITCHELL'S PLAIN

FROM TAXI RANK IN BELLVILLE, INTO CHARL MALAN STREET, RIGHT INTO VOORTREKKER ROAD, RIGHT INTO R300, ALONG R300, LEFT INTO A Z BERMAN ROAD, RIGHT INTO IMPERIAL ROAD, RIGHT INTO FIRST AVENUE TO MITCHELL'S PLAIN TAXI RANK, MITCHELL'S PLAIN AND RETURN ALONG THE SAME ROUTE.

H56 BELLVILLE - HERMANUS

VANAF HUURMOTORSTAANPLEK TE BELLVILLE, CHARL MALAN STRAAT REGS IN VOORTREKKER STRAAT, REGS IN R300, LINKS N2, GAAN VOORT OP N2 NA SOMERSET WES, GRABOUW, BOTRIVIER LINKS IN HAWSTON, ZWELIHLE NA HERMANUS HUURMOTORSTAANPLEK EN TERUG.

H57 BELLVILLE - WORCESTER

VANAF HUURMOTORSTAANPLEK TE BELLVILLE, LINKS IN CHARL MALAN STRAAT REGS IN VOORTREKKER STRAAT, LINKS IN R300, KUILSRIVIER SNELWEG REGS N1 VERBY PAARL TOT BY EERSTE ROBOT BY WORCESTER WAAR REGS GEDRAAI WORD IN BRANDWAGHTWEG, LANGS RABIELAAN, LINKS IN TULBAGH STRAAT TOT BY HUURMOTORSTAANPLEK TE HOEK VAN BARING & TULBAGH STRATE TE WORCESTER EN TERUG.

BELLVILLE - GEORGE

BELLVILLE VIA R300, N2, SOMERSET WEST, GRABOUW, CALEDON, RIVIERSONDEREND, SWELLENDAM, HEIDELBERG, RIVERSDALE, MOSSELBAY TO GEORGE TAXI RANK AND RETURN ALONG THE SAME ROUTE.

124 BELLVILLE - CAPE TOWN

FROM TAXI RANK IN SUID STREET BELLVILLE, RIGHT INTO CHARL MALAN STREET, LEFT INTO VOORTREKKER ROAD, ALONG VOORTREKKER ROAD THROUGH TO PAROW, GOODWOOD, MAITLAND AND SALT RIVER, INTO RUSSEL STREET, RIGHT INTO SIR LOWRY ROAD, RIGHT INTO OSWALD PIROW STREET TO TOP DECK CAPE TOWN RAILWAY STATION CAPE TOWN AND RETURN ALONG THE SAME ROUTE.

OP.1540635. (2) MOSES JOHN DEREK JD ID NO 6208165235089. (3) DISTRICT: GANYESA. POSTAL ADDRESS: 7 EILAND STREET, Q TOWN, ATHLONE, 7764. (4) NEW APPLICATION. (5) 1 X 5 PASSENGERS. (6) THE CONVEYANCE OF TAXI PASSENGERS. (7) AUTHORITY: FROM CENTURY CITY TO POINTS WITHIN A RADIUS OF 35KM OF CENTURY CITY AND RETURN.
 START FLAG FALL R2.00
 EACH KILOMETER R10.00
 WAITING TIME R48.00

OP.1540695. (2) TIKINA MAZOPHUKU JAMES MJ ID NO 7003065663087. (3) DISTRICT: WYNBERG. POSTAL ADDRESS: NO.10 GRIFFITH MXENGE, MAKHAYA, KHAYELITSHA, 7785 C/O CATA - ELSIES RIVER, PAROW, TYGERBERG P. O. BOX 146, PAROW, 7944. (4) NEW APPLICATION. (5) 1 X 15 PASSENGERS. (6) THE CONVEYANCE OF OTHER. (7) AUTHORITY: STAFF - FROM NYANGA TERMINUS RIGHT INTO EMMS DRIVE LEFT INTO TERMINUS ROAD, LEFT INTO NY 78, LEFT INTO NY 5, RIGHT INTO NY 6, LEFT INTO NY 108, RIGHT INTO NY 1 INTO VALHALLA DRIVE, LEFT INTO MODDERDAM ROAD, RIGHT INTO NY 2, LEFT INTO BUNGA, RIGHT INTO WASHINGTON STREET, LEFT INTO NY 7, LEFT INTO BOSMANS DAM ROAD, LEFT INTO RATANGA, LEFT INTO CENTURY CITY. PICK UP STAFF DELIVERED AS FAR AS KHAYELITSHA, DELFT, NYANGA, PHILLIPI, GUGULETU, CROSS ROADS AND LANGA. PICK UP STAFF FROM ELEVEN O'CLOCK EVENING AND DROP THEM ON THE ABOVE ROUTE AND RETURN.

OP.1540710. (2) ASH TRAVEL CC ID NO 995139923. (3) DISTRICT: CAPE TOWN. POSTAL ADDRESS: 11 HOF STREET, GARDENS, CAPE TOWN, 8001 C/O MARAIS MULLER - MNR A P JOOSTE P.O. BOX 36, KUILSRIVER, 7580. (4) NEW APPLICATION. (5) 1 X 10 PASSENGERS. (6) THE CONVEYANCE OF TOURISTS. (7) AUTHORITY: BETWEEN APPLICANTS PLACE OF BUSINESS AND CAPE TOWN INTERNATIONAL AIRPORT AND THE CAPE TOWN STATION AND RETURN.

OP.1540712. (2) FOREIGN SETTLER CC ID NO 965266823. (3) DISTRICT: RADIUS. POSTAL ADDRESS: 120 RAATZ DRIVE, TABLE VIEW, 7441 C/O MARAIS MULLER - MNR A P JOOSTE P.O. BOX 36, KUILSRIVER, 7580. (4) NEW APPLICATION. (5) 1 X 9 PASSENGERS. (6) THE CONVEYANCE OF TOURISTS. (7) AUTHORITY: FROM PICK UP POINTS SITUATED WITHIN A RADIUS OF 20 KILOMETRES FROM PLACE OF BUSINESS SITUATED AT 120 RAATZ DRIVE, TABLE VIEW TO POINTS SITUATED WITHIN THE WESTERN CAPE PROVINCE AND EASTERN CAPE PROVINCE AND RETURN SUBJECT TO THE CONDITION THAT:
 (A) NO COMMUTER SERVICES, INTERCITY SERVICES AND INTERTOWN SERVICES OPERATED IN ACCORDANCE WITH A TIME TABLE WILL BE UNDERTAKEN BY THE HOLDER OF THIS LICENCE IN TERMS OF THIS AUTHORITY FROM ANY POINTS REFERRED TO IN THE SAID AUTHORITY TO ANY OTHER POINT REFERRED TO THEREIN.
 (B) THE TOURISTS TRAVEL IN A GROUP AND THAT ALL TOURISTS COMPRISING SUCH A GROUP SHALL EMBARK AND DISEMBARK AS A GROUP AT THE SAME POINT NOTWITHSTANDING THE FACT THAT THE POINT OF EMBARKATION MAY DIFFER FROM THE POINT OF DISEMBARKATION.
 (C) WHENEVER THE TOURIST ACT REQUIRES A GUIDE TO ACCOMPANY A GROUP OF TOURISTS, SUCH GUIDE BE REGISTERED AS A TOURIST GUIDE FOR THE RELEVANT GEOGRAPHICAL AREA IN WHICH THE CONVEYANCE TAKES PLACE OR BE REGISTERED AS A SPECIALIST TOURIST GUIDE APPROPRIATE TO THAT AREA; AND
 (D) THE PASSENGERS MUST BE PROTECTED BY A VALID PASSENGER LIABILITY INSURANCE COVER.
 (E) THE VEHICLE MUST BE FITTED WITH AIRCONDITIONING.
 (F) NO SHUTTLE SERVICE TO BE OPERATED IN TERMS OF THIS AUTHORITY.
 (G) THE OPERATOR CONCERNED SHALL SUBMIT TO THE PROVINCIAL OPERATING LICENCE BOARD, CAPE TOWN THE FOLLOWING PARTICULARS EVERY 3 (THREE) MONTHS GIVING THE TOTAL NUMBER OF PASSENGERS PER TRIP TO A DESTINATION.

OP.1540716. (2) NOKHOLO SERGEANT S ID NO 6806066991088. (3) DISTRICT: BELLVILLE. POSTAL ADDRESS: 15884 JIKIZINIO STREET, BLOEKOMBOS, KRAAIFONTEIN, 7570 C/O BELLVILLE TAXI ASSO-CATA 24 VOLKSENTRUM, CROSS STR, BELLVILLE, 7530. (4) NEW APPLICATION. (5) 1 X 16 PASSENGERS. (6) THE CONVEYANCE OF TAXI PASSENGERS. (7) AUTHORITY: 172 - BLOEKOMBOS - WALLACEDENE - BELLVILLE

VANAF TAXI STAANPLEK TE BLOEKOMBOS, IN OU PAARLWEG, REGS IN VOORTREKKERWEG, REGS IN STASIESTRAAT, LINKS IN TWAALFDELAAN TOT BY STASIE, LINKS IN MARKSTRAAT TOT BY NEGENDELAAN, LINKS IN KERKSTRAAT, REGS IN VOORTREKKERWEG, LINKS IN BOTFONTEINWEG, LINKS IN BOESAKSTRAAT, REGS IN LABOHEMEWEG, REGS IN BOTFONTEINWEG, IN VAN RIEBEECKWEG, BRIGTONWEG, LANGEBERGWEG TOT IN DURBANVILLE, LINKS IN WELLINGTONWEG TOT BY NUWESTRAAT DURBANVILLE, TERUG

MET WELLINGTONWEG, REGS MET LANGEBERGWEG, BRIGTONWEG, VAN RIEBEECKWEG, REGS IN VAN DER MERWESTRAAT, LINKS IN PETUNIASTRAAT, REGS MET AANDBLOMSTRAAT, LINKS IN VAN DER MERWESTRAAT, REGS IN REMBRANDTSTRAAT, LINKS IN MILTONWEG, REGS IN MILNERSTRAAT, REGS IN GRAAFSTRAAT, REGS IN VAN DER MERWESTRAAT, REGUIT IN FRANS CONRADIE RYLAAN, LINKS IN OKAVANGOWEG, REGS MET OU PAARLWEG BELLVILLE, REGS IN VOORTREKKERWEG, LINKS IN MODDERDAMWEG, REGS IN BELRAILWEG TOT BY TAXI STAANPLEK TE BELLVILLE SPOORWEGSTASIE EN TERUG OOR DIESELFDE ROETE.

466 - BLOEKOMBOS - WALLACEDENE

FROM TAXI RANK IN OLD PAARL ROAD BLOEKOMBOS, INTO VOORTREKKER ROAD, RIGHT INTO STATION ROAD KRAAIFONTEIN, BACK INTO STATION ROAD, RIGHT INTO OLD PAARL ROAD, LEFT INTO BOTFONTEIN ROAD, LEFT INTO LABOHEME ROAD TO TAXI RANK IN BOESAK STREET WALLACEDENE AND RETURN ALONG THE SAME ROUTE.

467 - BLOEKOMBOS - BELLVILLE

FROM TAXI RANK IN OLD PAARL ROAD BLOEKOMBOS, ALONG OLD PAARL ROAD, RIGHT INTO VOORTREKKER ROAD, LEFT INTO BELLRAIL STREET TO TAXI TERMINUS BELLVILLE AND RETURN AS FOLLOWS: INTO BELLRAIL STREET, RIGHT INTO VOORTREKKER ROAD, LEFT INTO OLD PAARL ROAD, INTO BRACKENFELL HYPERMARKET, BACK INTO OLD PAARL ROAD, RIGHT INTO NORTHPINE DRIVE, LEFT INTO EASTWOOD DRIVE, RIGHT INTO HOWARD DRIVE, RIGHT INTO CENTRAL DRIVE, LEFT INTO NORTHPINE DRIVE, INTO BUITEN CRESCENT, RIGHT INTO LABOHEME STREET TO TAXI IN BOESAK STREET WALLACEDENE, RIGHT INTO BOTFONTEIN ROAD, RIGHT INTO OLD PAARL ROAD TO TAXI RANK IN BLOEKOMBOS.

468 - BLOEKOMBOS - DURBANVILLE

FROM TAXI RANK IN OLD PAARL ROAD BLOEKOMBOS, ALONG OLD PAARL ROAD, INTO VOORTREKKER ROAD, RIGHT INTO VAN RIEBEECK ROAD, INTO BRIGHTON ROAD, INTO LANGEBERG ROAD, LEFT INTO WELLINGTON ROAD TO TAXI RANK IN NUWE STREET DURBANVILLE AND RETURN ALONG THE SAME ROUTE SUBJECT TO THE CONDITION THAT PASSENGERS ARE ONLY DROPPED-OFF IN DURBANVILLE AND NOT PICKED UP.

OP.1540717. (2) NOKHOLO SERGEANT S ID NO 6806066991088. (3) DISTRICT: BELLVILLE. POSTAL ADDRESS: 15884 JIKIZINIO STREET, BLOEKOMBOS, KRAAIFONTEIN, 7570 C/O BELLVILLE TAXI ASSO-CATA 24 VOLKSENTRUM, CROSS STR, BELLVILLE, 7530. (4) NEW APPLICATION. (5) 1 X 16 PASSENGERS. (6) THE CONVEYANCE OF TAXI PASSENGERS. (7) AUTHORITY: H56 BELLVILLE - HERMANUS

VANAF HUURMOTORSTAANPLEK TE BELLVILLE, CHARL MALAN STRAAT REGS IN VOORTREKKERSTRAAT, REGS IN R300, LINKS N2, GAAN VOORT OP N2 NA SOMERSET WES, GRABOUW, BOTRIVIER LINKS IN HAWSTON, ZWELIHLE NA HERMANUS HUURMOTORSTAANPLEK EN TERUG.

H57 BELLVILLE - WORCESTER

VANAF HUURMOTORSTAANPLEK TE BELLVILLE, LINKS IN CHARL MALAN STRAAT REGS IN VOORTREKKERSTRAAT, LINKS IN R300, KUILSRIVIER SNELWEG REGS N1 VERBY PAARL TOT BY EERSTE ROBOT BY WORCESTER WAAR REGS GEDRAAI WORD IN BRANDWAGHTWEG, LANGS RABIELAAN, LINKS IN TULBAGHSTRAAT TOT BY HUURMOTORSTAANPLEK TE HOEK VAN BARING & TULBAGHSTRATE TE WORCESTER EN TERUG.

BELLVILLE - GEORGE

FROM BELLVILLE INTERCHANGE, RIGHT INTO VOORTREKKER ROAD, R300, N2, SOMERSET WEST, GRABOUW, CALEDON, HEIDELBERG, MOSSELBAY TO GEORGE TAXI RANK AND RETURN ALONG THE SAME ROUTE.

BELLVILLE - STELLENBOSCH

FROM BELLVILLE INTERCHANGE LEFT INTO MODDERDAM ROAD, RIGHT INTO VOORTREKKER ROAD, THAT BECOMES STRAND STREET, LEFT INTO LABELLA ROAD, RIGHT INTO BOTTELARY ROAD, RIGHT INTO R304, JOINS BIRD ROAD, TO TAXI RANK AND RETURN ALONG THE SAME ROUTE.

BELLVILLE - DU NOON

FROM BELLVILLE INTERCHANGE, CHARL MALAN STREET, LEFT INTO VOORTREKKER ROAD, RIGHT DURBAN ROAD, LEFT MIKE PIENAAR STREET, LEFT FRANS CONRADIE DRIVE, RIGHT GILL HAROM, LEFT INTO FRANS CONRADIE, RIGHT INTO VASCO BOULEVARD, LEFT WINFIELD PHASE WHICH JOIN MONTAGUE AVENUE, JOIN EDGEMead DRIVE, LEFT BOSMANDAM ROAD ONTO MONTAGUE AVENUE, RIGHT INTO KOEBERG ROAD, BLOUBERG DRIVE, LEFT INTO KOEBERG ROAD TO DU-NOON TAXI RANK AND RETURN ALONG THE SAME ROUTE.

OP.1540752. (2) JAMES PIETER P ID NO 7208015259080. (3) DISTRICT: PAARL. POSTAL ADDRESS: LOWER LEA SMITHSTRAAT 32, MOOIWATER, FRANSCHHOEK, 7690. (4) NEW APPLICATION. (5) 1 X 9 PASSENGERS. (6) THE CONVEYANCE OF TOURISTS. (7) AUTHORITY: FRANSCHHOEK - PAARL

PICKED UP AT LOCAL RESTUARANTS AND GUEST HOUSES IN AND AROUND FRANSCHHOEK
TRANSFER TO PAARL AND RETURN.
FRANSCHHOEK - CAPE TOWN

PICKED UP AT FRANSCHHOEK TO CAPE TOWN INTERNATIONAL AIRPORT AND RETURN.

OP.1540773. (2) MANHE RASHEMANG WILLIAM RW ID NO 6411015820080. (3)
DISTRICT: VREDENBURG. POSTAL ADDRESS: 58 PONGOLA WITTEKLIP, LOUVILLE,
VREDENBURG, 7380 C/O TRANSPORT LIASON CENTRE CC SUITE 156, PRIVATE BAG
X103, N1 CITY, 7460. (4) NEW APPLICATION. (5) 1 X 16 PASSENGERS. (6) THE
CONVEYANCE OF TAXI PASSENGERS. (7) AUTHORITY:
FROM TAXI RANK SITUATED IN KOOTJIESKLOOF STREET -
1. CENTRAL INTER TOWNSHIP

FROM KOOTJIESKLOOF TAXI RANK RIGHT INTO MACLON STREET, LEFT INTO OOIEVAAR
ROAD, LEFT INTO BOSWEWER ROAD, RIGHT INTO KWARTEL STREET ACROSS RAILWAY
LINE UNTIL RIGHT INTO ROOIHALS ROAD LEFT INTO NACKERDIEN STREET, LEFT INTO
VLEI STREET, LEFT INTO STORMS CRESCENT, LEFT INTO TABKA STREET, RIGHT INTO
TUGELA CRESCENT AND RETURN RIGHT INTO NACKERDIEN CRESCENT RIGHT INTO
ONGEGUND STREET CROSS RAILWAY LINE, RIGHT INTO GOUD STREET, RIGHT INTO
DIAMANT STREET, RIGHT INTO NIKKEL CRESCENT, RIGHT INTO MIKA STREET, LEFT
INTO GOUD STREET, LEFT INTO ONGEGUND STREET, LEFT INTO KOOTJIESKLOOF STREET
INTO THE INFORMAL SETTLEMENT AND RETURN ALONG THE SAME ROUTE.
2. CENTRAL INTER TOWNSHIP

FROM KOOTJIESKLOOF TAXI RANK, RIGHT INTO MACLON STREET, LEFT INTO OOIEVAAR
ROAD, LEFT INTO BOSWEWER ROAD, RIGHT INTO KWARTEL STREET ACROSS RAILWAY
LINE UNTIL RIGHT INTO ROOIHALS ROAD, LEFT INTO NACKERDIEN STREET, LEFT INTO
VLEI STREET, LEFT INTO STORMS CRESCENT, LEFT INTO TABKA STREET, LEFT
INTO TUGELA STREET AND RETURN LEFT INTO NACKERDIEN STREET, LEFT INTO
KWARTEL ROAD ACROSS THE RAILWAY LINE, LEFT INTO BOSWEWER ROAD, RIGHT INTO
OOIEVAAR ROAD, RIGHT INTO MACLON STREET, LEFT INTO KOOTJIESKLOOF STREET AND
RIGHT INTO TAXI RANK.
3. LOUVILLE - VREDENBURG

FROM KOOTJIESKLOOF TAXI RANK, LEFT INTO HOSPITAAL ROAD, RIGHT INTO SALDANHA
ROAD, LEFT INTO STEPHAN STREET, RIGHT INTO JACOB SADIE STREET INTO
VREDENBURG TAXI RANK AND RETURN ALONG THE SAME ROUTE.
4. LOUVILLE - SALDANHA

FROM KOOTJIESKLOOF TAXI RANK, LEFT INTO HOSPITAAL STREET, LEFT INTO
SALDANHA ROAD CARRY ON FOR 10 KM PASS TRAIN CROSSING LEFT INTO BERG STREET,
RIGHT INTO DA GAMA STREET INTO TAXI RANK AND RETURN ALONG THE SAME ROUTE.
5. LOUVILLE - SALDANHA

FROM KOOTJIESKLOOF TAXI RANK LEFT INTO HOSPITAAL ROAD, LEFT INTO SALDANHA
ROAD CARRY ON FOR 10 KM PASS TRAIN CROSSING RIGHT INTO DIAZ ROAD, LEFT INTO
ABRAHAM JULIES STREET, LEFT INTO BAZIL FEBRUARY DRIVE, LEFT INTO DOLPEN
STREET, RIGHT INTO SIMUNYE STREET INTO VANGUARD DRIVE, LEFT INTO FRIGATE
STREET, RIGHT INTO FERRY STREET STRAIGHT INTO WHIPPING STREET, LEFT INTO
WHIPPING LEFT INTO DIAZ STREET, RIGHT INTO MURRAY STREET AND INTO MIDDELPOS
STREET, RIGHT INTO KLEI STREET, RIGHT INTO PEREL STREET, LEFT INTO
MIDDELPOS STREET WHICH BECOMES MURRAY STREET, LEFT INTO DIAZ STREET, LEFT
INTO SALDANHA STREET AND RETURN ALONG THE SAME ROUTE.
6. LOUVILLE - LANGEBAAN

FROM KOOTJIESKLOOF TAXI RANK, LEFT INTO HOSPITAAL ROAD, LEFT INTO SALDANHA
DRIVE, LEFT INTO THE R27 ACROSS RAILWAY LINE, OVER BRIDGE RIGHT INTO
LANGEBAAN WAY VIA SALDANHA STEEL AND RETURN TO LANGEBAAN WAY, RIGHT VIA
CLUB MYKONOS AND RETURN RIGHT INTO LANGEBAAN WAY, LEFT INTO KIEWIET STREET,
LEFT INTO STERRETJIE STREET, RIGHT PIKKEWYN STREET, RIGHT INTO AREND
STREET, RIGHT INTO KIEWIET STREET LEFT INTO LANGBAAN WAY, RIGHT INTO
OOSTEWAL STREET AND RETURN ON THE SAME ROUTE UNTIL LANGEBAAN ROAD, TURN
LEFT INTO R27 RIGHT INTO OREX STREET, LEFT INTO R45 LEFT INTO ONGEGUND
STREET, RIGHT INTO KOOTJIESKLOOF INTO TAXI RANK.
7. LOUVILLE - LAINGVILLE

FROM KOOTJIESKLOOF TAXI RANK, LEFT INTO HOSPITAAL ROAD, RIGHT INTO SALDANHA
ROAD, INTO VELDDRIF WAY, STRAIGHT INTO R399 LEFT INTO STOMPNEUSBAY TURN OFF
RIGHT INTO MAIN ROAD LEFT INTO STRAND STREET, RIGHT INTO ANEMOON ROAD,
RIGHT INTO BOUNDARY STREET, LEFT INTO MAIN STREET RIGHT INTO TONTALBLÖM
STREET, STRAIGHT LEFT INTO MELKBOS STREET, LEFT INTO ERICA STREET, LEFT
INTO HEUNINGBLÖM STREET, RIGHT INTO DOUBLÖM STREET, RIGHT INTO PROTEA
STREET, RIGHT INTO MAIN ROAD AND RETURN ALONG THE SAME ROUTE.
8. LOUVILLE VIA STOMPNEUSBAY - BRITTANIA BAY

FROM KOOTJIESKLOOF TAXI RANK LEFT INTO HOSPITAAL STREET, RIGHT INTO
SALDANHA ROAD INTO VELDDRIF WAY STRAIGHT INTO R399 LEFT INTO STOMPNEUSBAY

TURN OFF PASS ST HELENA HOTEL PASS POLICE STATION, JALOERSBAY, FISH FACTORY, ORANJEVIS FACTORY, ST HELENA SHOPPING CENTRE, PASS LUZIZI FISHING FACTORY AND B MOSTERT TRUST FISHING, PASS COSY BAY, DROMMEDARIS FACTORY, PASS COLUMBINE CANNING COMPANY TURN LEFT INTO BRITTANIA BAY AND SHELLY POINT, PASS STOMPNEUSBAY RIGHT INTO BRITTANIA BAY AND GOLDEN MILE AND RETURN ALONG THE SAME ROUTE.

OP.1540774. (2) LUNGISO BHATALA B ID NO 5507305651084. (3) DISTRICT: VREDENBURG. POSTAL ADDRESS: PO BOX 2082, TIMBER CITY, VREDENBURG, 7385 C/O TRANSPORT LIASON CENTRE CC SUITE 156, PRIVATE BAG X103, N1 CITY, 7460. (4) NEW APPLICATION. (5) 1 X 16 PASSENGERS. (6) THE CONVEYANCE OF TAXI PASSENGERS. (7) AUTHORITY: FROM TAXI RANK SITUATED IN KOOTJIESKLOOF STREET -

1. CENTRAL INTER TOWNSHIP

FROM KOOTJIESKLOOF TAXI RANK RIGHT INTO MACLON STREET, LEFT INTO OOIEVAAR ROAD, LEFT INTO BOSWEWER ROAD, RIGHT INTO KWARTEL STREET ACROSS RAILWAY LINE UNTIL RIGHT INTO ROOIHALS ROAD LEFT INTO NACKERDIEN STREET, LEFT INTO VLEI STREET, LEFT INTO STORMS CRESCENT, LEFT INTO TABKA STREET, RIGHT INTO TUGELA CRESCENT AND RETURN RIGHT INTO NACKERDIEN CRESCENT RIGHT INTO ONGEGUND STREET CROSS RAILWAY LINE, RIGHT INTO GOUD STREET, RIGHT INTO DIAMANT STREET, RIGHT INTO NIKKEL CRESCENT, RIGHT INTO MIKA STREET, LEFT INTO GOUD STREET, LEFT INTO ONGEGUND STREET, LEFT INTO KOOTJIESKLOOF STREET INTO THE INFORMAL SETTLEMENT AND RETURN ALONG THE SAME ROUTE.

2. CENTRAL INTER TOWNSHIP

FROM KOOTJIESKLOOF TAXI RANK, RIGHT INTO MACLON STREET, LEFT INTO OOIEVAAR ROAD, LEFT INTO BOSWEWER ROAD, RIGHT INTO KWARTEL STREET ACROSS RAILWAY LINE UNTIL RIGHT INTO ROOIHALS ROAD, LEFT INTO NACKERDIEN STREET, LEFT INTO VLEI STREET, LEFT INTO STORMS CRESCENT, LEFT INTO TABKA STREET, LEFT INTO TUGELA STREET AND RETURN LEFT INTO NACKERDIEN STREET, LEFT INTO KWARTEL ROAD ACROSS THE RAILWAY LINE, LEFT INTO BOSWEWER ROAD, RIGHT INTO OOIEVAAR ROAD, RIGHT INTO MACLON STREET, LEFT INTO KOOTJIESKLOOF STREET AND RIGHT INTO TAXI RANK.

3. LOUWVILLE - VREDENBURG

FROM KOOTJIESKLOOF TAXI RANK, LEFT INTO HOSPITAAL ROAD, RIGHT INTO SALDANHA ROAD, LEFT INTO STEPHAN STREET, RIGHT INTO JACOB SADIE STREET INTO VREDENBURG TAXI RANK AND RETURN ALONG THE SAME ROUTE.

4. LOUWVILLE - SALDANHA

FROM KOOTJIESKLOOF TAXI RANK, LEFT INTO HOSPITAAL STREET, LEFT INTO SALDANHA ROAD CARRY ON FOR 10 KM PASS TRAIN CROSSING LEFT INTO BERG STREET, RIGHT INTO DA GAMA STREET INTO TAXI RANK AND RETURN ALONG THE SAME ROUTE.

5. LOUWVILLE - SALDANHA

FROM KOOTJIESKLOOF TAXI RANK LEFT INTO HOSPITAAL ROAD, LEFT INTO SALDANHA ROAD CARRY ON FOR 10 KM PASS TRAIN CROSSING RIGHT INTO DIAZ ROAD, LEFT INTO ABRAHAM JULIES STREET, LEFT INTO BAZIL FEBRUARY DRIVE, LEFT INTO DOLPEN STREET, RIGHT INTO SIMUNYE STREET INTO VANGUARD DRIVE, LEFT INTO FRIGATE STREET, RIGHT INTO FERRY STREET STRAIGHT INTO WHIPPING STREET, LEFT INTO WHIPPING LEFT INTO DIAZ STREET, RIGHT INTO MURRAY STREET AND INTO MIDDELPOS STREET, RIGHT INTO KLEI STREET, RIGHT INTO PEREL STREET, LEFT INTO MIDDELPOS STREET WHICH BECOMES MURRAY STREET, LEFT INTO DIAZ STREET, LEFT INTO SALDANHA STREET AND RETURN ALONG THE SAME ROUTE.

6. LOUWVILLE - LANGEBAAN

FROM KOOTJIESKLOOF TAXI RANK, LEFT INTO HOSPITAAL ROAD, LEFT INTO SALDANHA DRIVE, LEFT INTO THE R27 ACROSS RAILWAY LINE, OVER BRIDGE RIGHT INTO LANGEBAAN WAY VIA SALDANHA STEEL AND RETURN TO LANGEBAAN WAY, RIGHT VIA CLUB MYKONOS AND RETURN RIGHT INTO LANGEBAAN WAY, LEFT INTO KIEWIET STREET, LEFT INTO STERRETJIE STREET, RIGHT PIKKEWYN STREET, RIGHT INTO AREND STREET, RIGHT INTO KIEWIET STREET LEFT INTO LANGEBAAN WAY, RIGHT INTO OOSTEWAL STREET AND RETURN ON THE SAME ROUTE UNTIL LANGEBAAN ROAD, TURN LEFT INTO R27 RIGHT INTO OREX STREET, LEFT INTO R45 LEFT INTO ONGEGUND STREET, RIGHT INTO KOOTJIESKLOOF INTO TAXI RANK.

7. LOUWVILLE - LAINGVILLE

FROM KOOTJIESKLOOF TAXI RANK, LEFT INTO HOSPITAAL ROAD, RIGHT INTO SALDANHA ROAD, INTO VELDDRIF WAY, STRAIGHT INTO R399 LEFT INTO STOMPNEUSBAY TURN OFF RIGHT INTO MAIN ROAD LEFT INTO STRAND STREET, RIGHT INTO ANEMOON ROAD, RIGHT INTO BOUNDARY STREET, LEFT INTO MAIN STREET RIGHT INTO TONTALBLOM STREET, STRAIGHT LEFT INTO MELKBOS STREET, LEFT INTO ERICA STREET, LEFT INTO HEUNINGBLOM STREET, RIGHT INTO DOUBLBLOM STREET, RIGHT INTO PROTEA STREET, RIGHT INTO MAIN ROAD AND RETURN ALONG THE SAME ROUTE.

8. LOUWVILLE VIA STOMPNEUSBAY - BRITTANIA BAY

FROM KOOTJIESKLOOF TAXI RANK LEFT INTO HOSPITAAL STREET, RIGHT INTO

SALDANHA ROAD INTO VELDDRIF WAY STRAIGHT INTO R399 LEFT INTO STOMPNEUSBAY TURN OFF PASS ST HELENA HOTEL PASS POLICE STATION, JALOERSBAY, FISH FACTORY, ORANJEVIS FACTORY, ST HELENA SHOPPING CENTRE, PASS LUZIZI FISHING FACTORY AND B MOSTERT TRUST FISHING, PASS COSY BAY, DROMMEDARIS FACTORY, PASS COLUMBINE CANNING COMPANY TURN LEFT INTO BRITTANIA BAY AND SHELLY POINT, PASS STOMPNEUSBAY RIGHT INTO BRITTANIA BAY AND GOLDEN MILE AND RETURN ALONG THE SAME ROUTE.

OP.1540775. (2) PATULENI ENOCH NTITHENI EN ID NO 7103085869084. (3) DISTRICT: VREDENBURG. POSTAL ADDRESS: NO 10327 TIMBER CITY, VREDENBURG, 7380 C/O TRANSPORT LIASON CENTRE CC SUITE 156, PRIVATE BAG X103, N1 CITY, 7460. (4) NEW APPLICATION. (5) 1 X 16 PASSENGERS. (6) THE CONVEYANCE OF TAXI PASSENGERS. (7) AUTHORITY:
FROM TAXI RANK SITUATED IN KOOTJIESKLOOF STREET -
1. CENTRAL INTER TOWNSHIP

FROM KOOTJIESKLOOF TAXI RANK RIGHT INTO MACLON STREET, LEFT INTO OOIEVAAR ROAD, LEFT INTO BOSWEWER ROAD, RIGHT INTO KWARTEL STREET ACROSS RAILWAY LINE UNTIL RIGHT INTO ROOIHALS ROAD LEFT INTO NACKERDIEN STREET, LEFT INTO VLEI STREET, LEFT INTO STORMS CRESCENT, LEFT INTO TABKA STREET, RIGHT INTO TUGELA CRESCENT AND RETURN RIGHT INTO NACKERDIEN CRESCENT RIGHT INTO ONGEGUND STREET CROSS RAILWAY LINE, RIGHT INTO GOUD STREET, RIGHT INTO DIAMANT STREET, RIGHT INTO NIKKEL CRESCENT, RIGHT INTO MIKA STREET, LEFT INTO GOUD STREET, LEFT INTO ONGEGUND STREET, LEFT INTO KOOTJIESKLOOF STREET INTO THE INFORMAL SETTLEMENT AND RETURN ALONG THE SAME ROUTE.
2. CENTRAL INTER TOWNSHIP

FROM KOOTJIESKLOOF TAXI RANK, RIGHT INTO MACLON STREET, LEFT INTO OOIEVAAR ROAD, LEFT INTO BOSWEWER ROAD, RIGHT INTO KWARTEL STREET ACROSS RAILWAY LINE UNTIL RIGHT INTO ROOIHALS ROAD, LEFT INTO NACKERDIEN STREET, LEFT INTO VLEI STREET, LEFT INTO STORMS CRESCENT, LEFT INTO TABKA STREET, LEFT INTO TUGELA STREET AND RETURN LEFT INTO NACKERDIEN STREET, LEFT INTO KWARTEL ROAD ACROSS THE RAILWAY LINE, LEFT INTO BOSWEWER ROAD, RIGHT INTO OOIEVAAR ROAD, RIGHT INTO MACLON STREET, LEFT INTO KOOTJIESKLOOF STREET AND RIGHT INTO TAXI RANK.
3. LOUWVILLE - VREDENBURG

FROM KOOTJIESKLOOF TAXI RANK, LEFT INTO HOSPITAAL ROAD, RIGHT INTO SALDANHA ROAD, LEFT INTO STEPHAN STREET, RIGHT INTO JACOB SADIE STREET INTO VREDENBURG TAXI RANK AND RETURN ALONG THE SAME ROUTE.
4. LOUWVILLE - SALDANHA

FROM KOOTJIESKLOOF TAXI RANK, LEFT INTO HOSPITAAL STREET, LEFT INTO SALDANHA ROAD CARRY ON FOR 10 KM PASS TRAIN CROSSING LEFT INTO BERG STREET, RIGHT INTO DA GAMA STREET INTO TAXI RANK AND RETURN ALONG THE SAME ROUTE.
5. LOUWVILLE - SALDANHA

FROM KOOTJIESKLOOF TAXI RANK LEFT INTO HOSPITAAL ROAD, LEFT INTO SALDANHA ROAD CARRY ON FOR 10 KM PASS TRAIN CROSSING RIGHT INTO DIAZ ROAD, LEFT INTO ABRAHAM JULIES STREET, LEFT INTO BAZIL FEBRUARY DRIVE, LEFT INTO DOLPEN STREET, RIGHT INTO SIMUNYE STREET INTO VANGUARD DRIVE, LEFT INTO FRIGATE STREET, RIGHT INTO FERRY STREET STRAIGHT INTO WHIPPING STREET, LEFT INTO WHIPPING LEFT INTO DIAZ STREET, RIGHT INTO MURRAY STREET AND INTO MIDDELPOS STREET, RIGHT INTO KLEI STREET, RIGHT INTO PEREL STREET, LEFT INTO MIDDELPOS STREET WHICH BECOMES MURRAY STREET, LEFT INTO DIAZ STREET, LEFT INTO SALDANHA STREET AND RETURN ALONG THE SAME ROUTE.
6. LOUWVILLE - LANGEBAAN

FROM KOOTJIESKLOOF TAXI RANK, LEFT INTO HOSPITAAL ROAD, LEFT INTO SALDANHA DRIVE, LEFT INTO THE R27 ACROSS RAILWAY LINE, OVER BRIDGE RIGHT INTO LANGEBAAN WAY VIA SALDANHA STEEL AND RETURN TO LANGEBAAN WAY, RIGHT VIA CLUB MYKONOS AND RETURN RIGHT INTO LANGEBAAN WAY, LEFT INTO KIEWIET STREET, LEFT INTO STERRETJIE STREET, RIGHT PIKKEWYN STREET, RIGHT INTO AREND STREET, RIGHT INTO KIEWIET STREET LEFT INTO LANGEBAAN WAY, RIGHT INTO OOSTEWAL STREET AND RETURN ON THE SAME ROUTE UNTIL LANGEBAAN ROAD, TURN LEFT INTO R27 RIGHT INTO OREX STREET, LEFT INTO R45 LEFT INTO ONGEGUND STREET, RIGHT INTO KOOTJIESKLOOF INTO TAXI RANK.
7. LOUWVILLE - LAINGVILLE

FROM KOOTJIESKLOOF TAXI RANK, LEFT INTO HOSPITAAL ROAD, RIGHT INTO SALDANHA ROAD, INTO VELDDRIF WAY, STRAIGHT INTO R399 LEFT INTO STOMPNEUSBAY TURN OFF RIGHT INTO MAIN ROAD LEFT INTO STRAND STREET, RIGHT INTO ANEMOON ROAD, RIGHT INTO BOUNDARY STREET, LEFT INTO MAIN STREET RIGHT INTO TONTALBLOM STREET, STRAIGHT LEFT INTO MELKBOS STREET, LEFT INTO ERICA STREET, LEFT INTO HEUNINGBLOM STREET, RIGHT INTO DOUBLON STREET, RIGHT INTO PROTEA STREET, RIGHT INTO MAIN ROAD AND RETURN ALONG THE SAME ROUTE.
8. LOUWVILLE VIA STOMPNEUSBAY - BRITTANIA BAY

FROM KOOTJIESKLOOF TAXI RANK LEFT INTO HOSPITAAL STREET, RIGHT INTO SALDANHA ROAD INTO VELDDRIF WAY STRAIGHT INTO R399 LEFT INTO STOMPNEUSBAY TURN OFF PASS ST HELENA HOTEL PASS POLICE STATION, JALOERSBAY, FISH FACTORY, ORANJEVIS FACTORY, ST HELENA SHOPPING CENTRE, PASS LUZIZI FISHING FACTORY AND B MOSTERT TRUST FISHING, PASS COSY BAY, DROMMEDARIS FACTORY, PASS COLUMBINE CANNING COMPANY TURN LEFT INTO BRITTANIA BAY AND SHELLY POINT, PASS STOMPNEUSBAY RIGHT INTO BRITTANIA BAY AND GOLDEN MILE AND RETURN ALONG THE SAME ROUTE.

OP.1540776. (2) MADOLO MYEKENI M ID NO 6206156112085. (3) DISTRICT: VREDENBURG. POSTAL ADDRESS: ERICASTRAAT ROOM 43, LAINGVILLE, 7382 C/O TRANSPORT LIASON CENTRE CC SUITE 156, PRIVATE BAG X103, N1 CITY, 7460. (4) NEW APPLICATION. (5) 1 X 16 PASSENGERS. (6) THE CONVEYANCE OF TAXI PASSENGERS. (7) AUTHORITY: FROM TAXI RANK SITUATED IN KOOTJIESKLOOF STREET -
1. CENTRAL INTER TOWNSHIP

FROM KOOTJIESKLOOF TAXI RANK RIGHT INTO MACLON STREET, LEFT INTO OOIEVAAR ROAD, LEFT INTO BOSWEWER ROAD, RIGHT INTO KWARTEL STREET ACROSS RAILWAY LINE UNTIL RIGHT INTO ROOIHALS ROAD LEFT INTO NACKERDIEN STREET, LEFT INTO VLEI STREET, LEFT INTO STORMS CRESCENT, LEFT INTO TABKA STREET, RIGHT INTO TUGELA CRESCENT AND RETURN RIGHT INTO NACKERDIEN CRESCENT RIGHT INTO ONGEGUND STREET CROSS RAILWAY LINE, RIGHT INTO GOUD STREET, RIGHT INTO DIAMANT STREET, RIGHT INTO NIKKEL CRESCENT, RIGHT INTO MIKA STREET, LEFT INTO GOUD STREET, LEFT INTO ONGEGUND STREET, LEFT INTO KOOTJIESKLOOF STREET INTO THE INFORMAL SETTLEMENT AND RETURN ALONG THE SAME ROUTE.
2. CENTRAL INTER TOWNSHIP

FROM KOOTJIESKLOOF TAXI RANK, RIGHT INTO MACLON STREET, LEFT INTO OOIEVAAR ROAD, LEFT INTO BOSWEWER ROAD, RIGHT INTO KWARTEL STREET ACROSS RAILWAY LINE UNTIL RIGHT INTO ROOIHALS ROAD, LEFT INTO NACKERDIEN STREET, LEFT INTO VLEI STREET, LEFT INTO STORMS CRESCENT, LEFT INTO TABKA STREET, LEFT INTO TUGELA STREET AND RETURN LEFT INTO NACKERDIEN STREET, LEFT INTO KWARTEL ROAD ACROSS THE RAILWAY LINE, LEFT INTO BOSWEWER ROAD, RIGHT INTO OOIEVAAR ROAD, RIGHT INTO MACLON STREET, LEFT INTO KOOTJIESKLOOF STREET AND RIGHT INTO TAXI RANK.
3. LOUWVILLE - VREDENBURG

FROM KOOTJIESKLOOF TAXI RANK, LEFT INTO HOSPITAAL ROAD, RIGHT INTO SALDANHA ROAD, LEFT INTO STEPHAN STREET, RIGHT INTO JACOB SADIE STREET INTO VREDENBURG TAXI RANK AND RETURN ALONG THE SAME ROUTE.
4. LOUWVILLE - SALDANHA

FROM KOOTJIESKLOOF TAXI RANK, LEFT INTO HOSPITAAL STREET, LEFT INTO SALDANHA ROAD CARRY ON FOR 10 KM PASS TRAIN CROSSING LEFT INTO BERG STREET, RIGHT INTO DA GAMA STREET INTO TAXI RANK AND RETURN ALONG THE SAME ROUTE.
5. LOUWVILLE - SALDANHA

FROM KOOTJIESKLOOF TAXI RANK LEFT INTO HOSPITAAL ROAD, LEFT INTO SALDANHA ROAD CARRY ON FOR 10 KM PASS TRAIN CROSSING RIGHT INTO DIAZ ROAD, LEFT INTO ABRAHAM JULIES STREET, LEFT INTO BAZIL FEBRUARY DRIVE, LEFT INTO DOLPEN STREET, RIGHT INTO SIMUNYE STREET INTO VANGUARD DRIVE, LEFT INTO FRIGATE STREET, RIGHT INTO FERRY STREET STRAIGHT INTO WHIPPING STREET, LEFT INTO WHIPPING LEFT INTO DIAZ STREET, RIGHT INTO MURRAY STREET AND INTO MIDDELPOS STREET, RIGHT INTO KLEI STREET, RIGHT INTO PEREL STREET, LEFT INTO MIDDELPOS STREET WHICH BECOMES MURRAY STREET, LEFT INTO DIAZ STREET, LEFT INTO SALDANHA STREET AND RETURN ALONG THE SAME ROUTE.
6. LOUWVILLE - LANGEBAAN

FROM KOOTJIESKLOOF TAXI RANK, LEFT INTO HOSPITAAL ROAD, LEFT INTO SALDANHA DRIVE, LEFT INTO THE R27 ACROSS RAILWAY LINE, OVER BRIDGE RIGHT INTO LANGEBAAN WAY VIA SALDANHA STEEL AND RETURN TO LANGEBAAN WAY, RIGHT VIA CLUB MYKONOS AND RETURN RIGHT INTO LANGEBAAN WAY, LEFT INTO KIEWIET STREET, LEFT INTO STERRETTJIE STREET, RIGHT PIKKEWYN STREET, RIGHT INTO AREND STREET, RIGHT INTO KIEWIET STREET LEFT INTO LANGEBAAN WAY, RIGHT INTO OOSTEWAL STREET AND RETURN ON THE SAME ROUTE UNTIL LANGEBAAN ROAD, TURN LEFT INTO R27 RIGHT INTO OREX STREET, LEFT INTO R45 LEFT INTO ONGEGUND STREET, RIGHT INTO KOOTJIESKLOOF INTO TAXI RANK.
7. LOUWVILLE - LAINGVILLE

FROM KOOTJIESKLOOF TAXI RANK, LEFT INTO HOSPITAAL ROAD, RIGHT INTO SALDANHA ROAD, INTO VELDDRIF WAY, STRAIGHT INTO R399 LEFT INTO STOMPNEUSBAY TURN OFF RIGHT INTO MAIN ROAD LEFT INTO STRAND STREET, RIGHT INTO ANEMOON ROAD, RIGHT INTO BOUNDARY STREET, LEFT INTO MAIN STREET RIGHT INTO TONTALBLÖM STREET, STRAIGHT LEFT INTO MELKBOS STREET, LEFT INTO ERICA STREET, LEFT INTO HEUNINGBLÖM STREET, RIGHT INTO DOUBLÖM STREET, RIGHT INTO PROTEA STREET, RIGHT INTO MAIN ROAD AND RETURN ALONG THE SAME ROUTE.
8. LOUWVILLE VIA STOMPNEUSBAY - BRITTANIA BAY

FROM KOOTJIESKLOOF TAXI RANK LEFT INTO HOSPITAAL STREET, RIGHT INTO SALDANHA ROAD INTO VELDDRIF WAY STRAIGHT INTO R399 LEFT INTO STOMPNEUSBAY TURN OFF PASS ST HELENA HOTEL PASS POLICE STATION, JALOERSBAY, FISH FACTORY, ORANJEVIS FACTORY, ST HELENA SHOPPING CENTRE, PASS LUZIZI FISHING FACTORY AND B MOSTERT TRUST FISHING, PASS COSY BAY, DROMMEDARIS FACTORY, PASS COLUMBINE CANNING COMPANY TURN LEFT INTO BRITTANIA BAY AND SHELLY POINT, PASS STOMPNEUSBAY RIGHT INTO BRITTANIA BAY AND GOLDEN MILE AND RETURN ALONG THE SAME ROUTE.

OP.1540777. (2) QILIPHELE SITEMBILE S ID NO 5809245906085. (3) DISTRICT: VREDENBURG. POSTAL ADDRESS: TIMBER CITY 10345, LOUWVILLE, VREDENBURG, 7380 C/O TRANSPORT LIASON CENTRE CC SUITE 156, PRIVATE BAG X103, N1 CITY, 7460. (4) NEW APPLICATION. (5) 1 X 16 PASSENGERS. (6) THE CONVEYANCE OF TAXI PASSENGERS. (7) AUTHORITY:
FROM TAXI RANK SITUATED IN KOOTJIESKLOOF STREET -
1. CENTRAL INTER TOWNSHIP

FROM KOOTJIESKLOOF TAXI RANK RIGHT INTO MACLON STREET, LEFT INTO OOIEVAAR ROAD, LEFT INTO BOSWEWER ROAD, RIGHT INTO KWARTEL STREET ACROSS RAILWAY LINE UNTIL RIGHT INTO ROOIHALS ROAD LEFT INTO NACKERDIEN STREET, LEFT INTO VLEI STREET, LEFT INTO STORMS CRESCENT, LEFT INTO TABKA STREET, RIGHT INTO TUGELA CRESCENT AND RETURN RIGHT INTO NACKERDIEN CRESCENT RIGHT INTO ONGEGUND STREET CROSS RAILWAY LINE, RIGHT INTO GOUD STREET, RIGHT INTO DIAMANT STREET, RIGHT INTO NIKKEL CRESCENT, RIGHT INTO MIKA STREET, LEFT INTO GOUD STREET, LEFT INTO ONGEGUND STREET, LEFT INTO KOOTJIESKLOOF STREET INTO THE INFORMAL SETTLEMENT AND RETURN ALONG THE SAME ROUTE.
2. CENTRAL INTER TOWNSHIP

FROM KOOTJIESKLOOF TAXI RANK, RIGHT INTO MACLON STREET, LEFT INTO OOIEVAAR ROAD, LEFT INTO BOSWEWER ROAD, RIGHT INTO KWARTEL STREET ACROSS RAILWAY LINE UNTIL RIGHT INTO ROOIHALS ROAD, LEFT INTO NACKERDIEN STREET, LEFT INTO VLEI STREET, LEFT INTO STORMS CRESCENT, LEFT INTO TABKA STREET, LEFT INTO TUGELA STREET AND RETURN LEFT INTO NACKERDIEN STREET, LEFT INTO KWARTEL ROAD ACROSS THE RAILWAY LINE, LEFT INTO BOSWEWER ROAD, RIGHT INTO OOIEVAAR ROAD, RIGHT INTO MACLON STREET, LEFT INTO KOOTJIESKLOOF STREET AND RIGHT INTO TAXI RANK.

3. LOUWVILLE - VREDENBURG

FROM KOOTJIESKLOOF TAXI RANK, LEFT INTO HOSPITAAL ROAD, RIGHT INTO SALDANHA ROAD, LEFT INTO STEPHAN STREET, RIGHT INTO JACOB SADIE STREET INTO VREDENBURG TAXI RANK AND RETURN ALONG THE SAME ROUTE.

4. LOUWVILLE - SALDANHA

FROM KOOTJIESKLOOF TAXI RANK, LEFT INTO HOSPITAAL STREET, LEFT INTO SALDANHA ROAD CARRY ON FOR 10 KM PASS TRAIN CROSSING LEFT INTO BERG STREET, RIGHT INTO DA GAMA STREET INTO TAXI RANK AND RETURN ALONG THE SAME ROUTE.
5. LOUWVILLE - SALDANHA

FROM KOOTJIESKLOOF TAXI RANK LEFT INTO HOSPITAAL ROAD, LEFT INTO SALDANHA ROAD CARRY ON FOR 10 KM PASS TRAIN CROSSING RIGHT INTO DIAZ ROAD, LEFT INTO ABRAHAM JULIES STREET, LEFT INTO BAZIL FEBRUARY DRIVE, LEFT INTO DOLPEN STREET, RIGHT INTO SIMUNYE STREET INTO VANGUARD DRIVE, LEFT INTO FRIGATE STREET, RIGHT INTO FERRY STREET STRAIGHT INTO WHIPPING STREET, LEFT INTO WHIPPING LEFT INTO DIAZ STREET, RIGHT INTO MURRAY STREET AND INTO MIDDELPOS STREET, RIGHT INTO KLEI STREET, RIGHT INTO PEREL STREET, LEFT INTO MIDDELPOS STREET WHICH BECOMES MURRAY STREET, LEFT INTO DIAZ STREET, LEFT INTO SALDANHA STREET AND RETURN ALONG THE SAME ROUTE.

6. LOUWVILLE - LANGEBAAN

FROM KOOTJIESKLOOF TAXI RANK, LEFT INTO HOSPITAAL ROAD, LEFT INTO SALDANHA DRIVE, LEFT INTO THE R27 ACROSS RAILWAY LINE, OVER BRIDGE RIGHT INTO LANGEBAAN WAY VIA SALDANHA STEEL AND RETURN TO LANGEBAAN WAY, RIGHT VIA CLUB MYKONOS AND RETURN RIGHT INTO LANGEBAAN WAY, LEFT INTO KIEWIET STREET, LEFT INTO STERRETJIE STREET, RIGHT PIKKEWYN STREET, RIGHT INTO AREND STREET, RIGHT INTO KIEWIET STREET LEFT INTO LANGBAAN WAY, RIGHT INTO OOSTEWAL STREET AND RETURN ON THE SAME ROUTE UNTIL LANGEBAAN ROAD, TURN LEFT INTO R27 RIGHT INTO OREX STREET, LEFT INTO R45 LEFT INTO ONGEGUND STREET, RIGHT INTO KOOTJIESKLOOF INTO TAXI RANK.

7. LOUWVILLE - LAINGVILLE

FROM KOOTJIESKLOOF TAXI RANK, LEFT INTO HOSPITAAL ROAD, RIGHT INTO SALDANHA ROAD, INTO VELDDRIF WAY, STRAIGHT INTO R399 LEFT INTO STOMPNEUSBAY TURN OFF RIGHT INTO MAIN ROAD LEFT INTO STRAND STREET, RIGHT INTO ANEMOON ROAD, RIGHT INTO BOUNDARY STREET, LEFT INTO MAIN STREET RIGHT INTO TONTALBLÖM STREET, STRAIGHT LEFT INTO MELKBOS STREET, LEFT INTO ERICA STREET, LEFT INTO HEUNINGBLÖM STREET, RIGHT INTO DOUBLÖM STREET, RIGHT INTO PROTEA STREET, RIGHT INTO MAIN ROAD AND RETURN ALONG THE SAME ROUTE.

8. LOUWVILLE VIA STOMPNEUSBAY - BRITTANIA BAY

FROM KOOTJIESKLOOF TAXI RANK LEFT INTO HOSPITAAL STREET, RIGHT INTO SALDANHA ROAD INTO VELDDRIF WAY STRAIGHT INTO R399 LEFT INTO STOMPNEUSBAY TURN OFF PASS ST HELENA HOTEL PASS POLICE STATION, JALOERSBAY, FISH FACTORY, ORANJEVIS FACTORY, ST HELENA SHOPPING CENTRE, PASS LUZIZI FISHING FACTORY AND B MOSTERT TRUST FISHING, PASS COSY BAY, DROMMEDARIS FACTORY, PASS COLUMBINE CANNING COMPANY TURN LEFT INTO BRITTANIA BAY AND SHELLY POINT, PASS STOMPNEUSBAY RIGHT INTO BRITTANIA BAY AND GOLDEN MILE AND RETURN ALONG THE SAME ROUTE.

OP.1540778. (2) BOOI BUNTU B ID NO 6703205737086. (3) DISTRICT: VREDENBURG. POSTAL ADDRESS: 24 WILGAANSTREET, WITTEKLIP, VREDENBURG, 7380 C/O TRANSPORT LIASON CENTRE CC SUITE 156, PRIVATE BAG X103, N1 CITY, 7460. (4) NEW APPLICATION. (5) 1 X 16 PASSENGERS. (6) THE CONVEYANCE OF TAXI PASSENGERS. (7) AUTHORITY:
FROM TAXI RANK SITUATED IN KOOTJIESKLOOF STREET -
1. CENTRAL INTER TOWNSHIP

FROM KOOTJIESKLOOF TAXI RANK RIGHT INTO MACLON STREET, LEFT INTO OOIEVAAR ROAD, LEFT INTO BOSWEWER ROAD, RIGHT INTO KWARTEL STREET ACROSS RAILWAY LINE UNTIL RIGHT INTO ROOIHALS ROAD LEFT INTO NACKERDIEN STREET, LEFT INTO VLEI STREET, LEFT INTO STORMS CRESCENT, LEFT INTO TABKA STREET, RIGHT INTO TUGELA CRESCENT AND RETURN RIGHT INTO NACKERDIEN CRESCENT RIGHT INTO ONGEGUND STREET CROSS RAILWAY LINE, RIGHT INTO GOUD STREET, RIGHT INTO DIAMANT STREET, RIGHT INTO NIKKEL CRESCENT, RIGHT INTO MIKA STREET, LEFT INTO GOUD STREET, LEFT INTO ONGEGUND STREET, LEFT INTO KOOTJIESKLOOF STREET INTO THE INFORMAL SETTLEMENT AND RETURN ALONG THE SAME ROUTE.

2. CENTRAL INTER TOWNSHIP

FROM KOOTJIESKLOOF TAXI RANK, RIGHT INTO MACLON STREET, LEFT INTO OOIEVAAR ROAD, LEFT INTO BOSWEWER ROAD, RIGHT INTO KWARTEL STREET ACROSS RAILWAY LINE UNTIL RIGHT INTO ROOIHALS ROAD, LEFT INTO NACKERDIEN STREET, LEFT INTO VLEI STREET, LEFT INTO STORMS CRESCENT, LEFT INTO TABKA STREET, LEFT INTO TUGELA STREET AND RETURN LEFT INTO NACKERDIEN STREET, LEFT INTO KWARTEL ROAD ACROSS THE RAILWAY LINE, LEFT INTO BOSWEWER ROAD, RIGHT INTO OOIEVAAR ROAD, RIGHT INTO MACLON STREET, LEFT INTO KOOTJIESKLOOF STREET AND RIGHT INTO TAXI RANK.

3. LOUWVILLE - VREDENBURG

FROM KOOTJIESKLOOF TAXI RANK, LEFT INTO HOSPITAAL ROAD, RIGHT INTO SALDANHA ROAD, LEFT INTO STEPHAN STREET, RIGHT INTO JACOB SADIE STREET INTO VREDENBURG TAXI RANK AND RETURN ALONG THE SAME ROUTE.

4. LOUWVILLE - SALDANHA

FROM KOOTJIESKLOOF TAXI RANK, LEFT INTO HOSPITAAL STREET, LEFT INTO SALDANHA ROAD CARRY ON FOR 10 KM PASS TRAIN CROSSING LEFT INTO BERG STREET, RIGHT INTO DA GAMA STREET INTO TAXI RANK AND RETURN ALONG THE SAME ROUTE.

5. LOUWVILLE - SALDANHA

FROM KOOTJIESKLOOF TAXI RANK LEFT INTO HOSPITAAL ROAD, LEFT INTO SALDANHA ROAD CARRY ON FOR 10 KM PASS TRAIN CROSSING RIGHT INTO DIAZ ROAD, LEFT INTO ABRAHAM JULIES STREET, LEFT INTO BAZIL FEBRUARY DRIVE, LEFT INTO DOLPEN STREET, RIGHT INTO SIMUNYE STREET INTO VANGUARD DRIVE, LEFT INTO FRIGATE STREET, RIGHT INTO FERRY STREET STRAIGHT INTO WHIPPING STREET, LEFT INTO WHIPPING LEFT INTO DIAZ STREET, RIGHT INTO MURRAY STREET AND INTO MIDDELPOS STREET, RIGHT INTO KLEI STREET, RIGHT INTO PEREL STREET, LEFT INTO MIDDELPOS STREET WHICH BECOMES MURRAY STREET, LEFT INTO DIAZ STREET, LEFT INTO SALDANHA STREET AND RETURN ALONG THE SAME ROUTE.

6. LOUWVILLE - LANGEBAAN

FROM KOOTJIESKLOOF TAXI RANK, LEFT INTO HOSPITAAL ROAD, LEFT INTO SALDANHA DRIVE, LEFT INTO THE R27 ACROSS RAILWAY LINE, OVER BRIDGE RIGHT INTO LANGEBAAN WAY VIA SALDANHA STEEL AND RETURN TO LANGEBAAN WAY, RIGHT VIA CLUB MYKONOS AND RETURN RIGHT INTO LANGEBAAN WAY, LEFT INTO KIEWIET STREET, LEFT INTO STERRETJIE STREET, RIGHT PIKKEWYN STREET, RIGHT INTO AREND STREET, RIGHT INTO KIEWIET STREET LEFT INTO LANGEBAAN WAY, RIGHT INTO OOSTEWAL STREET AND RETURN ON THE SAME ROUTE UNTIL LANGEBAAN ROAD, TURN LEFT INTO R27 RIGHT INTO OREX STREET, LEFT INTO R45 LEFT INTO ONGEGUND STREET, RIGHT INTO KOOTJIESKLOOF INTO TAXI RANK.

7. LOUWVILLE - LAINGVILLE

FROM KOOTJIESKLOOF TAXI RANK, LEFT INTO HOSPITAAL ROAD, RIGHT INTO SALDANHA ROAD, INTO VELDDRIF WAY, STRAIGHT INTO R399 LEFT INTO STOMPNEUSBAY TURN OFF RIGHT INTO MAIN ROAD LEFT INTO STRAND STREET, RIGHT INTO ANEMOON ROAD, RIGHT INTO BOUNDARY STREET, LEFT INTO MAIN STREET RIGHT INTO TONTALBLÖM STREET, STRAIGHT LEFT INTO MELKBOS STREET, LEFT INTO ERICA STREET, LEFT INTO HEUNINGBLÖM STREET, RIGHT INTO DOUBLÖM STREET, RIGHT INTO PROTEA

STREET, RIGHT INTO MAIN ROAD AND RETURN ALONG THE SAME ROUTE.
8. LOUVVILLE VIA STOMPNEUSBAY - BRITTANIA BAY

FROM KOOTJIESKLOOF TAXI RANK LEFT INTO HOSPITAAL STREET, RIGHT INTO SALDANHA ROAD INTO VELDDRIF WAY STRAIGHT INTO R399 LEFT INTO STOMPNEUSBAY TURN OFF PASS ST HELENA HOTEL PASS POLICE STATION, JALOERSBAY, FISH FACTORY, ORANJEVIS FACTORY, ST HELENA SHOPPING CENTRE, PASS LUZIZI FISHING FACTORY AND B MOSTERT TRUST FISHING, PASS COSY BAY, DROMMEDARIS FACTORY, PASS COLUMBINE CANNING COMPANY TURN LEFT INTO BRITTANIA BAY AND SHELLY POINT, PASS STOMPNEUSBAY RIGHT INTO BRITTANIA BAY AND GOLDEN MILE AND RETURN ALONG THE SAME ROUTE.

OP.1540779. (2) CETYWAYO DOLIWONGA RICHARD DR ID NO.6606155969080. (3) DISTRICT: VREDENBURG. POSTAL ADDRESS: 6 NACKERDIEN STREET, LOUVVILLE, VREDENBURG, 7380 C/O TRANSPORT LIASON CENTRE CC SUITE 156, PRIVATE BAG X103, N1 CITY, 7460. (4) NEW APPLICATION. (5) 1 X 16 PASSENGERS. (6) THE CONVEYANCE OF TAXI PASSENGERS. (7) AUTHORITY:
FROM TAXI RANK SITUATED IN KOOTJIESKLOOF STREET -
1. CENTRAL INTER TOWNSHIP

FROM KOOTJIESKLOOF TAXI RANK RIGHT INTO MACLON STREET, LEFT INTO OOIEVAAR ROAD, LEFT INTO BOSWEWER ROAD, RIGHT INTO KWARTEL STREET ACROSS RAILWAY LINE UNTIL RIGHT INTO ROOIHALS ROAD LEFT INTO NACKERDIEN STREET, LEFT INTO VLEI STREET, LEFT INTO STORMS CRESCENT, LEFT INTO TABKA STREET, RIGHT INTO TUGELA CRESCENT AND RETURN RIGHT INTO NACKERDIEN CRESCENT RIGHT INTO ONGEGUND STREET CROSS RAILWAY LINE, RIGHT INTO GOUD STREET, RIGHT INTO DIAMANT STREET, RIGHT INTO NIKKEL CRESCENT, RIGHT INTO MIKA STREET, LEFT INTO GOUD STREET, LEFT INTO ONGEGUND STREET, LEFT INTO KOOTJIESKLOOF STREET INTO THE INFORMAL SETTLEMENT AND RETURN ALONG THE SAME ROUTE.

2. CENTRAL INTER TOWNSHIP

FROM KOOTJIESKLOOF TAXI RANK, RIGHT INTO MACLON STREET, LEFT INTO OOIEVAAR ROAD, LEFT INTO BOSWEWER ROAD, RIGHT INTO KWARTEL STREET ACROSS RAILWAY LINE UNTIL RIGHT INTO ROOIHALS ROAD, LEFT INTO NACKERDIEN STREET, LEFT INTO VLEI STREET, LEFT INTO STORMS CRESCENT, LEFT INTO TABKA STREET, LEFT INTO TUGELA STREET AND RETURN LEFT INTO NACKERDIEN STREET, LEFT INTO KWARTEL ROAD ACROSS THE RAILWAY LINE, LEFT INTO BOSWEWER ROAD, RIGHT INTO OOIEVAAR ROAD, RIGHT INTO MACLON STREET, LEFT INTO KOOTJIESKLOOF STREET AND RIGHT INTO TAXI RANK.

3. LOUVVILLE - VREDENBURG

FROM KOOTJIESKLOOF TAXI RANK, LEFT INTO HOSPITAAL ROAD, RIGHT INTO SALDANHA ROAD, LEFT INTO STEPHAN STREET, RIGHT INTO JACOB SADIE STREET INTO VREDENBURG TAXI RANK AND RETURN ALONG THE SAME ROUTE.

4. LOUVVILLE - SALDANHA

FROM KOOTJIESKLOOF TAXI RANK, LEFT INTO HOSPITAAL STREET, LEFT INTO SALDANHA ROAD CARRY ON FOR 10 KM PASS TRAIN CROSSING LEFT INTO BERG STREET, RIGHT INTO DA GAMA STREET INTO TAXI RANK AND RETURN ALONG THE SAME ROUTE.

5. LOUVVILLE - SALDANHA

FROM KOOTJIESKLOOF TAXI RANK LEFT INTO HOSPITAAL ROAD, LEFT INTO SALDANHA ROAD CARRY ON FOR 10 KM PASS TRAIN CROSSING RIGHT INTO DIAZ ROAD, LEFT INTO ABRAHAM JULIES STREET, LEFT INTO BAZIL FEBRUARY DRIVE, LEFT INTO DOLPEN STREET, RIGHT INTO SIMUNYE STREET INTO VANGUARD DRIVE, LEFT INTO FRIGATE STREET, RIGHT INTO FERRY STREET STRAIGHT INTO WHIPPING STREET, LEFT INTO WHIPPING LEFT INTO DIAZ STREET, RIGHT INTO MURRAY STREET AND INTO MIDDELPOS STREET, RIGHT INTO KLEI STREET, RIGHT INTO PEREL STREET, LEFT INTO MIDDELPOS STREET WHICH BECOMES MURRAY STREET, LEFT INTO DIAZ STREET, LEFT INTO SALDANHA STREET AND RETURN ALONG THE SAME ROUTE.

6. LOUVVILLE - LANGEBAAN

FROM KOOTJIESKLOOF TAXI RANK, LEFT INTO HOSPITAAL ROAD, LEFT INTO SALDANHA DRIVE, LEFT INTO THE R27 ACROSS RAILWAY LINE, OVER BRIDGE RIGHT INTO LANGEBAAN WAY VIA SALDANHA STEEL AND RETURN TO LANGEBAAN WAY, RIGHT VIA CLUB MYKONOS AND RETURN RIGHT INTO LANGEBAAN WAY, LEFT INTO KIEWIET STREET, LEFT INTO STERRETJIE STREET, RIGHT PIKKEWYN STREET, RIGHT INTO AREND STREET, RIGHT INTO KIEWIET STREET LEFT INTO LANGBAAN WAY, RIGHT INTO OOSTEWAL STREET AND RETURN ON THE SAME ROUTE UNTIL LANGEBAAN ROAD, TURN LEFT INTO R27 RIGHT INTO OREX STREET, LEFT INTO R45 LEFT INTO ONGEGUND STREET, RIGHT INTO KOOTJIESKLOOF INTO TAXI RANK.

7. LOUVVILLE - LAINGVILLE

FROM KOOTJIESKLOOF TAXI RANK, LEFT INTO HOSPITAAL ROAD, RIGHT INTO SALDANHA ROAD, INTO VELDDRIF WAY, STRAIGHT INTO R399 LEFT INTO STOMPNEUSBAY TURN OFF RIGHT INTO MAIN ROAD LEFT INTO STRAND STREET, RIGHT INTO ANEMOON ROAD, RIGHT INTO BOUNDARY STREET, LEFT INTO MAIN STREET RIGHT INTO TONTALBLÖM STREET, STRAIGHT LEFT INTO MELKBOS STREET, LEFT INTO ERICA STREET, LEFT

INTO HEUNINGBLOM STREET, RIGHT INTO DOUBLOM STREET, RIGHT INTO PROTEA STREET, RIGHT INTO MAIN ROAD AND RETURN ALONG THE SAME ROUTE.
8. LOUVVILLE VIA STOMPNEUSBAY - BRITTANIA BAY

FROM KOOTJIESKLOOF TAXI RANK LEFT INTO HOSPITAAL STREET, RIGHT INTO SALDANHA ROAD INTO VELDDRIF WAY STRAIGHT INTO R399 LEFT INTO STOMPNEUSBAY TURN OFF PASS ST HELENA HOTEL PASS POLICE STATION, JALOERSBAY, FISH FACTORY, ORANJEVIS FACTORY, ST HELENA SHOPPING CENTRE, PASS LUZIZI FISHING FACTORY AND B MOSTERT TRUST FISHING, PASS COSY BAY, DROMMEDARIS FACTORY, PASS COLUMBINE CANNING COMPANY TURN LEFT INTO BRITTANIA BAY AND SHELLY POINT, PASS STOMPNEUSBAY RIGHT INTO BRITTANIA BAY AND GOLDEN MILE AND RETURN ALONG THE SAME ROUTE.

OP.1540780. (2) BOZO MICHAEL M ID NO 6504066024089. (3) DISTRICT: VREDENBURG. POSTAL ADDRESS: 137 ROOIHALS STREET, WITTEKLIP, VREDENBURG, 7380 C/O TRANSPORT LIASON CENTRE CC SUITE 156, PRIVATE BAG X103, N1 CITY, 7460. (4) NEW APPLICATION. (5) 1 X 16 PASSENGERS. (6) THE CONVEYANCE OF TAXI PASSENGERS. (7) AUTHORITY:
FROM TAXI RANK SITUATED IN KOOTJIESKLOOF STREET -
1. CENTRAL INTER TOWNSHIP

FROM KOOTJIESKLOOF TAXI RANK RIGHT INTO MACLON STREET, LEFT INTO OOIEVAAR ROAD, LEFT INTO BOSWEWER ROAD, RIGHT INTO KWARTEL STREET ACROSS RAILWAY LINE UNTIL RIGHT INTO ROOIHALS ROAD LEFT INTO NACKERDIEN STREET, LEFT INTO VLEI STREET, LEFT INTO STORMS CRESCENT, LEFT INTO TABKA STREET, RIGHT INTO TUGELA CRESCENT AND RETURN RIGHT INTO NACKERDIEN CRESCENT RIGHT INTO ONGEGUND STREET CROSS RAILWAY LINE, RIGHT INTO GOUD STREET, RIGHT INTO DIAMANT STREET, RIGHT INTO NIKKEL CRESCENT, RIGHT INTO MIKA STREET, LEFT INTO GOUD STREET, LEFT INTO ONGEGUND STREET, LEFT INTO KOOTJIESKLOOF STREET INTO THE INFORMAL SETTLEMENT AND RETURN ALONG THE SAME ROUTE.
2. CENTRAL INTER TOWNSHIP

FROM KOOTJIESKLOOF TAXI RANK, RIGHT INTO MACLON STREET, LEFT INTO OOIEVAAR ROAD, LEFT INTO BOSWEWER ROAD, RIGHT INTO KWARTEL STREET ACROSS RAILWAY LINE UNTIL RIGHT INTO ROOIHALS ROAD, LEFT INTO NACKERDIEN STREET, LEFT INTO VLEI STREET, LEFT INTO STORMS CRESCENT, LEFT INTO TABKA STREET, LEFT INTO TUGELA STREET AND RETURN LEFT INTO NACKERDIEN STREET, LEFT INTO KWARTEL ROAD ACROSS THE RAILWAY LINE, LEFT INTO BOSWEWER ROAD, RIGHT INTO OOIEVAAR ROAD, RIGHT INTO MACLON STREET, LEFT INTO KOOTJIESKLOOF STREET AND RIGHT INTO TAXI RANK.
3. LOUVVILLE - VREDENBURG

FROM KOOTJIESKLOOF TAXI RANK, LEFT INTO HOSPITAAL ROAD, RIGHT INTO SALDANHA ROAD, LEFT INTO STEPHAN STREET, RIGHT INTO JACOB SADIE STREET INTO VREDENBURG TAXI RANK AND RETURN ALONG THE SAME ROUTE.
4. LOUVVILLE - SALDANHA

FROM KOOTJIESKLOOF TAXI RANK, LEFT INTO HOSPITAAL STREET, LEFT INTO SALDANHA ROAD CARRY ON FOR 10 KM PASS TRAIN CROSSING LEFT INTO BERG STREET, RIGHT INTO DA GAMA STREET INTO TAXI RANK AND RETURN ALONG THE SAME ROUTE.
5. LOUVVILLE - SALDANHA

FROM KOOTJIESKLOOF TAXI RANK LEFT INTO HOSPITAAL ROAD, LEFT INTO SALDANHA ROAD CARRY ON FOR 10 KM PASS TRAIN CROSSING RIGHT INTO DIAZ ROAD, LEFT INTO ABRAHAM JULIES STREET, LEFT INTO BAZIL FEBRUARY DRIVE, LEFT INTO DOLPEN STREET, RIGHT INTO SIMUNYE STREET INTO VANGUARD DRIVE, LEFT INTO FRIGATE STREET, RIGHT INTO FERRY STREET STRAIGHT INTO WHIPPING STREET, LEFT INTO WHIPPING LEFT INTO DIAZ STREET, RIGHT INTO MURRAY STREET AND INTO MIDDELPOS STREET, RIGHT INTO KLEI STREET, RIGHT INTO PEREL STREET, LEFT INTO MIDDELPOS STREET WHICH BECOMES MURRAY STREET, LEFT INTO DIAZ STREET, LEFT INTO SALDANHA STREET AND RETURN ALONG THE SAME ROUTE.
6. LOUVVILLE - LANGEBAAN

FROM KOOTJIESKLOOF TAXI RANK, LEFT INTO HOSPITAAL ROAD, LEFT INTO SALDANHA DRIVE, LEFT INTO THE R27 ACROSS RAILWAY LINE, OVER BRIDGE RIGHT INTO LANGEBAAN WAY VIA SALDANHA STEEL AND RETURN TO LANGEBAAN WAY, RIGHT VIA CLUB MYKONOS AND RETURN RIGHT INTO LANGEBAAN WAY, LEFT INTO KIEWIET STREET, LEFT INTO STERRETTJE STREET, RIGHT PIKKEWYN STREET, RIGHT INTO AREND STREET, RIGHT INTO KIEWIET STREET LEFT INTO LANGEBAAN WAY, RIGHT INTO OOSTEWAL STREET AND RETURN ON THE SAME ROUTE UNTIL LANGEBAAN ROAD, TURN LEFT INTO R27 RIGHT INTO OREX STREET, LEFT INTO R45 LEFT INTO ONGEGUND STREET, RIGHT INTO KOOTJIESKLOOF INTO TAXI RANK.
7. LOUVVILLE - LAINGVILLE

FROM KOOTJIESKLOOF TAXI RANK, LEFT INTO HOSPITAAL ROAD, RIGHT INTO SALDANHA ROAD, INTO VELDDRIF WAY, STRAIGHT INTO R399 LEFT INTO STOMPNEUSBAY TURN OFF RIGHT INTO MAIN ROAD LEFT INTO STRAND STREET, RIGHT INTO ANEMOON ROAD, RIGHT INTO BOUNDARY STREET, LEFT INTO MAIN STREET RIGHT INTO TONTALBLÖM

STREET, STRAIGHT LEFT INTO MELKBOS STREET, LEFT INTO ERICA STREET, LEFT INTO HEUNINGBLOM STREET, RIGHT INTO DOUBLOM STREET, RIGHT INTO PROTEA STREET, RIGHT INTO MAIN ROAD AND RETURN ALONG THE SAME ROUTE.

8. LOUWVILLE VIA STOMPNEUSBAY - BRITTANIA BAY

FROM KOOTJIESKLOOF TAXI RANK LEFT INTO HOSPITAAL STREET, RIGHT INTO SALDANHA ROAD INTO VELDDRIF WAY STRAIGHT INTO R399 LEFT INTO STOMPNEUSBAY TURN OFF PASS ST HELENA HOTEL PASS POLICE STATION, JALOERSBAY, FISH FACTORY, ORANJEVIS FACTORY, ST HELENA SHOPPING CENTRE, PASS LUZIZI FISHING FACTORY AND B MOSTERT TRUST FISHING, PASS COSY BAY, DROMMEDARIS FACTORY, PASS COLUMBINE CANNING COMPANY TURN LEFT INTO BRITTANIA BAY AND SHELLY POINT, PASS STOMPNEUSBAY RIGHT INTO BRITTANIA BAY AND GOLDEN MILE AND RETURN ALONG THE SAME ROUTE.

OP.1540781. (2) MOOLOMBA XOLILE X ID NO 6702105832088. (3) DISTRICT: VREDENBURG. POSTAL ADDRESS: ERF 10330 ONGEGUND, LOUWVILLE, VREDENBURG, 7380 C/O TRANSPORT LIASON CENTRE CC SUITE 156, PRIVATE BAG X103, N1 CITY, 7460. (4) NEW APPLICATION. (5) 1 X 16 PASSENGERS. (6) THE CONVEYANCE OF TAXI PASSENGERS. (7) AUTHORITY:

FROM TAXI RANK SITUATED IN KOOTJIESKLOOF STREET -

1. CENTRAL INTER TOWNSHIP

FROM KOOTJIESKLOOF TAXI RANK RIGHT INTO MACLON STREET, LEFT INTO OOIEVAAR ROAD, LEFT INTO BOSWEWER ROAD, RIGHT INTO KWARTEL STREET ACROSS RAILWAY LINE UNTIL RIGHT INTO ROOIHALS ROAD LEFT INTO NACKERDIEN STREET, LEFT INTO VLEI STREET, LEFT INTO STORMS CRESCENT, LEFT INTO TABKA STREET, RIGHT INTO TUGELA CRESCENT AND RETURN RIGHT INTO NACKERDIEN CRESCENT RIGHT INTO ONGEGUND STREET CROSS RAILWAY LINE, RIGHT INTO GOUD STREET, RIGHT INTO DIAMANT STREET, RIGHT INTO NIKKEL CRESCENT, RIGHT INTO MIKA STREET, LEFT INTO GOUD STREET, LEFT INTO ONGEGUND STREET, LEFT INTO KOOTJIESKLOOF STREET INTO THE INFORMAL SETTLEMENT AND RETURN ALONG THE SAME ROUTE.

2. CENTRAL INTER TOWNSHIP

FROM KOOTJIESKLOOF TAXI RANK, RIGHT INTO MACLON STREET, LEFT INTO OOIEVAAR ROAD, LEFT INTO BOSWEWER ROAD, RIGHT INTO KWARTEL STREET ACROSS RAILWAY LINE UNTIL RIGHT INTO ROOIHALS ROAD, LEFT INTO NACKERDIEN STREET, LEFT INTO VLEI STREET, LEFT INTO STORMS CRESCENT, LEFT INTO TABKA STREET, LEFT INTO TUGELA STREET AND RETURN LEFT INTO NACKERDIEN STREET, LEFT INTO KWARTEL ROAD ACROSS THE RAILWAY LINE, LEFT INTO BOSWEWER ROAD, RIGHT INTO OOIEVAAR ROAD, RIGHT INTO MACLON STREET, LEFT INTO KOOTJIESKLOOF STREET AND RIGHT INTO TAXI RANK.

3. LOUWVILLE - VREDENBURG

FROM KOOTJIESKLOOF TAXI RANK, LEFT INTO HOSPITAAL ROAD, RIGHT INTO SALDANHA ROAD, LEFT INTO STEPHAN STREET, RIGHT INTO JACOB SADIE STREET INTO VREDENBURG TAXI RANK AND RETURN ALONG THE SAME ROUTE.

4. LOUWVILLE - SALDANHA

FROM KOOTJIESKLOOF TAXI RANK, LEFT INTO HOSPITAAL STREET, LEFT INTO SALDANHA ROAD CARRY ON FOR 10 KM PASS TRAIN CROSSING LEFT INTO BERG STREET, RIGHT INTO DA GAMA STREET INTO TAXI RANK AND RETURN ALONG THE SAME ROUTE.

5. LOUWVILLE - SALDANHA

FROM KOOTJIESKLOOF TAXI RANK LEFT INTO HOSPITAAL ROAD, LEFT INTO SALDANHA ROAD CARRY ON FOR 10 KM PASS TRAIN CROSSING RIGHT INTO DIAZ ROAD, LEFT INTO ABRAHAM JULIES STREET, LEFT INTO BAZIL FEBRUARY DRIVE, LEFT INTO DOLPEN STREET, RIGHT INTO SIMUNYE STREET INTO VANGUARD DRIVE, LEFT INTO FRIGATE STREET, RIGHT INTO FERRY STREET STRAIGHT INTO WHIPPING STREET, LEFT INTO WHIPPING LEFT INTO DIAZ STREET, RIGHT INTO MURRAY STREET AND INTO MIDDELPOS STREET, RIGHT INTO KLEI STREET, RIGHT INTO PEREL STREET, LEFT INTO MIDDELPOS STREET WHICH BECOMES MURRAY STREET, LEFT INTO DIAZ STREET, LEFT INTO SALDANHA STREET AND RETURN ALONG THE SAME ROUTE.

6. LOUWVILLE - LANGEBAAN

FROM KOOTJIESKLOOF TAXI RANK, LEFT INTO HOSPITAAL ROAD, LEFT INTO SALDANHA DRIVE, LEFT INTO THE R27 ACROSS RAILWAY LINE, OVER BRIDGE RIGHT INTO LANGEBAAN WAY VIA SALDANHA STEEL AND RETURN TO LANGEBAAN WAY, RIGHT VIA CLUB MYKONOS AND RETURN RIGHT INTO LANGEBAAN WAY, LEFT INTO KIEWIET STREET, LEFT INTO STERRETJIE STREET, RIGHT PIKKEWYN STREET, RIGHT INTO AREND STREET, RIGHT INTO KIEWIET STREET LEFT INTO LANGEBAAN WAY, RIGHT INTO OOSTEWAL STREET AND RETURN ON THE SAME ROUTE UNTIL LANGEBAAN ROAD, TURN LEFT INTO R27 RIGHT INTO OREX STREET, LEFT INTO R45 LEFT INTO ONGEGUND STREET, RIGHT INTO KOOTJIESKLOOF INTO TAXI RANK.

7. LOUWVILLE - LAINGVILLE

FROM KOOTJIESKLOOF TAXI RANK, LEFT INTO HOSPITAAL ROAD, RIGHT INTO SALDANHA ROAD, INTO VELDDRIF WAY, STRAIGHT INTO R399 LEFT INTO STOMPNEUSBAY TURN OFF RIGHT INTO MAIN ROAD LEFT INTO STRAND STREET, RIGHT INTO ANEMOON ROAD,

RIGHT INTO BOUNDARY STREET, LEFT INTO MAIN STREET RIGHT INTO TONTALBLOM STREET, STRAIGHT LEFT INTO MELKBOS STREET, LEFT INTO ERICA STREET, LEFT INTO HEUNINGBLOM STREET, RIGHT INTO DOUBLON STREET, RIGHT INTO PROTEA STREET, RIGHT INTO MAIN ROAD AND RETURN ALONG THE SAME ROUTE.

8. LOUWVILLE VIA STOMPNEUSBAY - BRITTANIA BAY

FROM KOOTJIESKLOOF TAXI RANK LEFT INTO HOSPITAAL STREET, RIGHT INTO SALDANHA ROAD INTO VELDDRIF WAY STRAIGHT INTO R399 LEFT INTO STOMPNEUSBAY TURN OFF PASS ST HELENA HOTEL PASS POLICE STATION, JALOERSBAY, FISH FACTORY, ORANJEVIS FACTORY, ST HELENA SHOPPING CENTRE, PASS LUZIZI FISHING FACTORY AND B MOSTERT TRUST FISHING, PASS COSY BAY, DROMMEDARIS FACTORY, PASS COLUMBINE CANNING COMPANY TURN LEFT INTO BRITTANIA BAY AND SHELLY POINT, PASS STOMPNEUSBAY RIGHT INTO BRITTANIA BAY AND GOLDEN MILE AND RETURN ALONG THE SAME ROUTE.

OP.1540782. (2) NIKANI BOTA MICHAEL BM ID NO 6103085648083. (3) DISTRICT: VREDENBURG. POSTAL ADDRESS: 10326 TIMBER CITY, LOUWVILLE, VREDENBURG, 7380 C/O TRANSPORT LIASON CENTRE CC SUITE 156, PRIVATE BAG X103, N1 CITY, 7460. (4) NEW APPLICATION. (5) 1 X 16 PASSENGERS. (6) THE CONVEYANCE OF TAXI PASSENGERS. (7) AUTHORITY:
FROM TAXI RANK SITUATED IN KOOTJIESKLOOF STREET -

1. CENTRAL INTER TOWNSHIP

FROM KOOTJIESKLOOF TAXI RANK RIGHT INTO MACLON STREET, LEFT INTO OOIEVAAR ROAD, LEFT INTO BOSWEWER ROAD, RIGHT INTO KWARTEL STREET ACROSS RAILWAY LINE UNTIL RIGHT INTO ROOIHALS ROAD LEFT INTO NACKERDIEN STREET, LEFT INTO VLEI STREET, LEFT INTO STORMS CRESCENT, LEFT INTO TABKA STREET, RIGHT INTO TUGELA CRESCENT AND RETURN RIGHT INTO NACKERDIEN CRESCENT RIGHT INTO ONGEGUND STREET CROSS RAILWAY LINE, RIGHT INTO GOUD STREET, RIGHT INTO DIAMANT STREET, RIGHT INTO NIKKEL CRESCENT, RIGHT INTO MIKA STREET, LEFT INTO GOUD STREET, LEFT INTO ONGEGUND STREET, LEFT INTO KOOTJIESKLOOF STREET INTO THE INFORMAL SETTLEMENT AND RETURN ALONG THE SAME ROUTE.

2. CENTRAL INTER TOWNSHIP

FROM KOOTJIESKLOOF TAXI RANK, RIGHT INTO MACLON STREET, LEFT INTO OOIEVAAR ROAD, LEFT INTO BOSWEWER ROAD, RIGHT INTO KWARTEL STREET ACROSS RAILWAY LINE UNTIL RIGHT INTO ROOIHALS ROAD, LEFT INTO NACKERDIEN STREET, LEFT INTO VLEI STREET, LEFT INTO STORMS CRESCENT, LEFT INTO TABKA STREET, LEFT INTO TUGELA STREET AND RETURN LEFT INTO NACKERDIEN STREET, LEFT INTO KWARTEL ROAD ACROSS THE RAILWAY LINE, LEFT INTO BOSWEWER ROAD, RIGHT INTO OOIEVAAR ROAD, RIGHT INTO MACLON STREET, LEFT INTO KOOTJIESKLOOF STREET AND RIGHT INTO TAXI RANK.

3. LOUWVILLE - VREDENBURG

FROM KOOTJIESKLOOF TAXI RANK, LEFT INTO HOSPITAAL ROAD, RIGHT INTO SALDANHA ROAD, LEFT INTO STEPHAN STREET, RIGHT INTO JACOB SADIE STREET INTO VREDENBURG TAXI RANK AND RETURN ALONG THE SAME ROUTE.

4. LOUWVILLE - SALDANHA

FROM KOOTJIESKLOOF TAXI RANK, LEFT INTO HOSPITAAL STREET, LEFT INTO SALDANHA ROAD CARRY ON FOR 10 KM PASS TRAIN CROSSING LEFT INTO BERG STREET, RIGHT INTO DA GAMA STREET INTO TAXI RANK AND RETURN ALONG THE SAME ROUTE.

5. LOUWVILLE - SALDANHA

FROM KOOTJIESKLOOF TAXI RANK LEFT INTO HOSPITAAL ROAD, LEFT INTO SALDANHA ROAD CARRY ON FOR 10 KM PASS TRAIN CROSSING RIGHT INTO DIAZ ROAD, LEFT INTO ABRAHAM JULIES STREET, LEFT INTO BAZIL FEBRUARY DRIVE, LEFT INTO DOLPEN STREET, RIGHT INTO SIMONYE STREET INTO VANGUARD DRIVE, LEFT INTO FRIGATE STREET, RIGHT INTO FERRY STREET STRAIGHT INTO WHIPPING STREET, LEFT INTO WHIPPING LEFT INTO DIAZ STREET, RIGHT INTO MURRAY STREET AND INTO MIDDELPOS STREET, RIGHT INTO KLEI STREET, RIGHT INTO PEREL STREET, LEFT INTO MIDDELPOS STREET WHICH BECOMES MURRAY STREET, LEFT INTO DIAZ STREET, LEFT INTO SALDANHA STREET AND RETURN ALONG THE SAME ROUTE.

6. LOUWVILLE - LANGEBAAN

FROM KOOTJIESKLOOF TAXI RANK, LEFT INTO HOSPITAAL ROAD, LEFT INTO SALDANHA DRIVE, LEFT INTO THE R27 ACROSS RAILWAY LINE, OVER BRIDGE RIGHT INTO LANGEBAAN WAY VIA SALDANHA STEEL AND RETURN TO LANGEBAAN WAY, RIGHT VIA CLUB MYKONOS AND RETURN RIGHT INTO LANGEBAAN WAY, LEFT INTO KIEWIET STREET, LEFT INTO STERRETTJE STREET, RIGHT PIKKEWYN STREET, RIGHT INTO AREND STREET, RIGHT INTO KIEWIET STREET LEFT INTO LANGEBAAN WAY, RIGHT INTO OOSTEWAL STREET AND RETURN ON THE SAME ROUTE UNTIL LANGEBAAN ROAD, TURN LEFT INTO R27 RIGHT INTO OREX STREET, LEFT INTO R45 LEFT INTO ONGEGUND STREET, RIGHT INTO KOOTJIESKLOOF INTO TAXI RANK.

7. LOUWVILLE - LAINGVILLE

FROM KOOTJIESKLOOF TAXI RANK, LEFT INTO HOSPITAAL ROAD, RIGHT INTO SALDANHA ROAD, INTO VELDDRIF WAY, STRAIGHT INTO R399 LEFT INTO STOMPNEUSBAY TURN OFF

RIGHT INTO MAIN ROAD LEFT INTO STRAND STREET, RIGHT INTO ANEMOON ROAD, RIGHT INTO BOUNDARY STREET, LEFT INTO MAIN STREET RIGHT INTO TONTALBLUM STREET, STRAIGHT LEFT INTO MELKBOS STREET, LEFT INTO ERICA STREET, LEFT INTO HEUNINGBLUM STREET, RIGHT INTO DOUBLUM STREET, RIGHT INTO PROTEA STREET, RIGHT INTO MAIN ROAD AND RETURN ALONG THE SAME ROUTE.

8. LOUWVILLE VIA STOMPNEUSBAY - BRITTANIA BAY

FROM KOOTJIESKLOOF TAXI RANK LEFT INTO HOSPITAAL STREET, RIGHT INTO SALDANHA ROAD INTO VELDDRIF WAY STRAIGHT INTO R399 LEFT INTO STOMPNEUSBAY TURN OFF PASS ST HELENA HOTEL PASS POLICE STATION, JALOERSBAY, FISH FACTORY, ORANJEVIS FACTORY, ST HELENA SHOPPING CENTRE, PASS LUZIZI FISHING FACTORY AND B MOSTERT TRUST FISHING, PASS COSY BAY, DROMMEDARIS FACTORY, PASS COLUMBINE CANNING COMPANY TURN LEFT INTO BRITTANIA BAY AND SHELLY POINT, PASS STOMPNEUSBAY RIGHT INTO BRITTANIA BAY AND GOLDEN MILE AND RETURN ALONG THE SAME ROUTE.

OP.1540783. (2) BOOI PUMELELE DAVID PD ID NO 5601075879080. (3) DISTRICT: VREDENBURG. POSTAL ADDRESS: PO BOX 2150, TIMBER CITY, VREDENBURG, 7385 C/O TRANSPORT LIASON CENTRE CC SUITE 156, PRIVATE BAG X103, N1 CITY, 7460. (4) NEW APPLICATION. (5) 1 X 16 PASSENGERS. (6) THE CONVEYANCE OF TAXI PASSENGERS. (7) AUTHORITY: FROM TAXI RANK SITUATED IN KOOTJIESKLOOF STREET -

1. CENTRAL INTER TOWNSHIP

FROM KOOTJIESKLOOF TAXI RANK RIGHT INTO MACLON STREET, LEFT INTO OOIEVAAR ROAD, LEFT INTO BOSWEWER ROAD, RIGHT INTO KWARTEL STREET ACROSS RAILWAY LINE UNTIL RIGHT INTO ROOIHALS ROAD LEFT INTO NACKERDIEN STREET, LEFT INTO VLEI STREET, LEFT INTO STORMS CRESCENT, LEFT INTO TABKA STREET, RIGHT INTO TUGELA CRESCENT AND RETURN RIGHT INTO NACKERDIEN CRESCENT RIGHT INTO ONGEGUND STREET CROSS RAILWAY LINE, RIGHT INTO GOUD STREET, RIGHT INTO DIAMANT STREET, RIGHT INTO NIKKEL CRESCENT, RIGHT INTO MIKA STREET, LEFT INTO GOUD STREET, LEFT INTO ONGEGUND STREET, LEFT INTO KOOTJIESKLOOF STREET INTO THE INFORMAL SETTLEMENT AND RETURN ALONG THE SAME ROUTE.

2. CENTRAL INTER TOWNSHIP

FROM KOOTJIESKLOOF TAXI RANK, RIGHT INTO MACLON STREET, LEFT INTO OOIEVAAR ROAD, LEFT INTO BOSWEWER ROAD, RIGHT INTO KWARTEL STREET ACROSS RAILWAY LINE UNTIL RIGHT INTO ROOIHALS ROAD, LEFT INTO NACKERDIEN STREET, LEFT INTO VLEI STREET, LEFT INTO STORMS CRESCENT, LEFT INTO TABKA STREET, LEFT INTO TUGELA STREET AND RETURN LEFT INTO NACKERDIEN STREET, LEFT INTO KWARTEL ROAD ACROSS THE RAILWAY LINE, LEFT INTO BOSWEWER ROAD, RIGHT INTO OOIEVAAR ROAD, RIGHT INTO MACLON STREET, LEFT INTO KOOTJIESKLOOF STREET AND RIGHT INTO TAXI RANK.

3. LOUWVILLE - VREDENBURG

FROM KOOTJIESKLOOF TAXI RANK, LEFT INTO HOSPITAAL ROAD, RIGHT INTO SALDANHA ROAD, LEFT INTO STEPHAN STREET, RIGHT INTO JACOB SADIE STREET INTO VREDENBURG TAXI RANK AND RETURN ALONG THE SAME ROUTE.

4. LOUWVILLE - SALDANHA

FROM KOOTJIESKLOOF TAXI RANK, LEFT INTO HOSPITAAL STREET, LEFT INTO SALDANHA ROAD CARRY ON FOR 10 KM PASS TRAIN CROSSING LEFT INTO BERG STREET, RIGHT INTO DA GAMA STREET INTO TAXI RANK AND RETURN ALONG THE SAME ROUTE.

5. LOUWVILLE - SALDANHA

FROM KOOTJIESKLOOF TAXI RANK LEFT INTO HOSPITAAL ROAD, LEFT INTO SALDANHA ROAD CARRY ON FOR 10 KM PASS TRAIN CROSSING RIGHT INTO DIAZ ROAD, LEFT INTO ABRAHAM JULIES STREET, LEFT INTO BAZIL FEBRUARY DRIVE, LEFT INTO DOLPEN STREET, RIGHT INTO SIMUNYE STREET INTO VANGUARD DRIVE, LEFT INTO FRIGATE STREET, RIGHT INTO FERRY STREET STRAIGHT INTO WHIPPING STREET, LEFT INTO WHIPPING LEFT INTO DIAZ STREET, RIGHT INTO MURRAY STREET AND INTO MIDDELPOS STREET, RIGHT INTO KLEI STREET, RIGHT INTO PEREL STREET, LEFT INTO MIDDELPOS STREET WHICH BECOMES MURRAY STREET, LEFT INTO DIAZ STREET, LEFT INTO SALDANHA STREET AND RETURN ALONG THE SAME ROUTE.

6. LOUWVILLE - LANGEBAAN

FROM KOOTJIESKLOOF TAXI RANK, LEFT INTO HOSPITAAL ROAD, LEFT INTO SALDANHA DRIVE, LEFT INTO THE R27 ACROSS RAILWAY LINE, OVER BRIDGE RIGHT INTO LANGEBAAN WAY VIA SALDANHA STEEL AND RETURN TO LANGEBAAN WAY, RIGHT VIA CLUB MYKONOS AND RETURN RIGHT INTO LANGEBAAN WAY, LEFT INTO KIEWIET STREET, LEFT INTO STERRETJIE STREET, RIGHT PIKKEWYN STREET, RIGHT INTO AREND STREET, RIGHT INTO KIEWIET STREET LEFT INTO LANGEBAAN WAY, RIGHT INTO OOSTEWAL STREET AND RETURN ON THE SAME ROUTE UNTIL LANGEBAAN ROAD, TURN LEFT INTO R27 RIGHT INTO OREX STREET, LEFT INTO R45 LEFT INTO ONGEGUND STREET, RIGHT INTO KOOTJIESKLOOF INTO TAXI RANK.

7. LOUWVILLE - LAINGVILLE

FROM KOOTJIESKLOOF TAXI RANK, LEFT INTO HOSPITAAL ROAD, RIGHT INTO SALDANHA

ROAD, INTO VELDDRIF WAY, STRAIGHT INTO R399 LEFT INTO STOMPNEUSBAY TURN OFF RIGHT INTO MAIN ROAD LEFT INTO STRAND STREET, RIGHT INTO ANEMOON ROAD, RIGHT INTO BOUNDARY STREET, LEFT INTO MAIN STREET RIGHT INTO TONTALBLÖM STREET, STRAIGHT LEFT INTO MELKBOS STREET, LEFT INTO ERICA STREET, LEFT INTO HEUNINGBLÖM STREET, RIGHT INTO DOUBLÖM STREET, RIGHT INTO PROTEA STREET, RIGHT INTO MAIN ROAD AND RETURN ALONG THE SAME ROUTE.

8. LOUWVILLE VIA STOMPNEUSBAY - BRITANNIA BAY

FROM KOOTJIESKLOOF TAXI RANK LEFT INTO HOSPITAAL STREET, RIGHT INTO SALDANHA ROAD INTO VELDDRIF WAY STRAIGHT INTO R399 LEFT INTO STOMPNEUSBAY TURN OFF PASS ST HELENA HOTEL PASS POLICE STATION, JALOERSBAY, FISH FACTORY, ORANJEVIS FACTORY, ST HELENA SHOPPING CENTRE, PASS LUZIZI FISHING FACTORY AND B MOSTERT TRUST FISHING, PASS COSY BAY, DROMMEDARIS FACTORY, PASS COLUMBINE CANNING COMPANY TURN LEFT INTO BRITANNIA BAY AND SHELLY POINT, PASS STOMPNEUSBAY RIGHT INTO BRITANNIA BAY AND GOLDEN MILE AND RETURN ALONG THE SAME ROUTE.

OP.1540784. (2) Khabinga Lamla L ID NO 6311185886087. (3) DISTRICT: VREDENBURG. POSTAL ADDRESS: 1838 BELGELIER STREET, ST HELENA BAY, 7382 C/O TRANSPORT LIASON CENTRE CC PRIVATE BAG X103, SUITE 156, N1 CITY, 7463. (4) NEW APPLICATION. (5) 1 X 16 PASSENGERS. (6) THE CONVEYANCE OF TAXI PASSENGERS. (7) AUTHORITY:

FROM TAXI RANK SITUATED IN KOOTJIESKLOOF STREET -
1. CENTRAL INTER TOWNSHIP

FROM KOOTJIESKLOOF TAXI RANK RIGHT INTO MACLON STREET, LEFT INTO OOIEVAAR ROAD, LEFT INTO BOSWEWER ROAD, RIGHT INTO KWARTEL STREET ACROSS RAILWAY LINE UNTIL RIGHT INTO ROOIHALS ROAD LEFT INTO NACKERDIEN STREET, LEFT INTO VLEI STREET, LEFT INTO STORMS CRESCENT, LEFT INTO TABKA STREET, RIGHT INTO TUGELA CRESCENT AND RETURN RIGHT INTO NACKERDIEN CRESCENT RIGHT INTO ONGEGUND STREET CROSS RAILWAY LINE, RIGHT INTO GOUD STREET, RIGHT INTO DIAMANT STREET, RIGHT INTO NIKKEL CRESCENT, RIGHT INTO MIKA STREET, LEFT INTO GOUD STREET, LEFT INTO ONGEGUND STREET, LEFT INTO KOOTJIESKLOOF STREET INTO THE INFORMAL SETTLEMENT AND RETURN ALONG THE SAME ROUTE.

2. CENTRAL INTER TOWNSHIP

FROM KOOTJIESKLOOF TAXI RANK, RIGHT INTO MACLON STREET, LEFT INTO OOIEVAAR ROAD, LEFT INTO BOSWEWER ROAD, RIGHT INTO KWARTEL STREET ACROSS RAILWAY LINE UNTIL RIGHT INTO ROOIHALS ROAD, LEFT INTO NACKERDIEN STREET, LEFT INTO VLEI STREET, LEFT INTO STORMS CRESCENT, LEFT INTO TABKA STREET, LEFT INTO TUGELA STREET AND RETURN LEFT INTO NACKERDIEN STREET, LEFT INTO KWARTEL ROAD ACROSS THE RAILWAY LINE, LEFT INTO BOSWEWER ROAD, RIGHT INTO OOIEVAAR ROAD, RIGHT INTO MACLON STREET, LEFT INTO KOOTJIESKLOOF STREET AND RIGHT INTO TAXI RANK.

3. LOUWVILLE - VREDENBURG

FROM KOOTJIESKLOOF TAXI RANK, LEFT INTO HOSPITAAL ROAD, RIGHT INTO SALDANHA ROAD, LEFT INTO STEPHAN STREET, RIGHT INTO JACOB SADIE STREET INTO VREDENBURG TAXI RANK AND RETURN ALONG THE SAME ROUTE.

4. LOUWVILLE - SALDANHA

FROM KOOTJIESKLOOF TAXI RANK, LEFT INTO HOSPITAAL STREET, LEFT INTO SALDANHA ROAD CARRY ON FOR 10 KM PASS TRAIN CROSSING LEFT INTO BERG STREET, RIGHT INTO DA GAMA STREET INTO TAXI RANK AND RETURN ALONG THE SAME ROUTE.

5. LOUWVILLE - SALDANHA

FROM KOOTJIESKLOOF TAXI RANK LEFT INTO HOSPITAAL ROAD, LEFT INTO SALDANHA ROAD CARRY ON FOR 10 KM PASS TRAIN CROSSING RIGHT INTO DIAZ ROAD, LEFT INTO ABRAHAM JULIES STREET, LEFT INTO BAZIL FEBRUARY DRIVE, LEFT INTO DOLPEN STREET, RIGHT INTO SIMUNYE STREET INTO VANGUARD DRIVE, LEFT INTO FRIGATE STREET, RIGHT INTO FERRY STREET STRAIGHT INTO WHIPPING STREET, LEFT INTO WHIPPING LEFT INTO DIAZ STREET, RIGHT INTO MURRAY STREET AND INTO MIDDELPOS STREET, RIGHT INTO KLEI STREET, RIGHT INTO PEREL STREET, LEFT INTO MIDDELPOS STREET WHICH BECOMES MURRAY STREET, LEFT INTO DIAZ STREET, LEFT INTO SALDANHA STREET AND RETURN ALONG THE SAME ROUTE.

6. LOUWVILLE - LANGEBAAN

FROM KOOTJIESKLOOF TAXI RANK, LEFT INTO HOSPITAAL ROAD, LEFT INTO SALDANHA DRIVE, LEFT INTO THE R27 ACROSS RAILWAY LINE, OVER BRIDGE RIGHT INTO LANGEBAAN WAY VIA SALDANHA STEEL AND RETURN TO LANGEBAAN WAY, RIGHT VIA CLUB MYKONOS AND RETURN RIGHT INTO LANGEBAAN WAY, LEFT INTO KIEWIET STREET, LEFT INTO STERRETIJIE STREET, RIGHT PIKKEWYN STREET, RIGHT INTO AREND STREET, RIGHT INTO KIEWIET STREET LEFT INTO LANGEBAAN WAY, RIGHT INTO OOSTEWAL STREET AND RETURN ON THE SAME ROUTE UNTIL LANGEBAAN ROAD, TURN LEFT INTO R27 RIGHT INTO OREX STREET, LEFT INTO R45 LEFT INTO ONGEGUND STREET, RIGHT INTO KOOTJIESKLOOF INTO TAXI RANK.

7. LOUWVILLE - LAINGVILLE

FROM KOOTJIESKLOOF TAXI RANK, LEFT INTO HOSPITAAL ROAD, RIGHT INTO SALDANHA ROAD, INTO VELDDRIEF WAY, STRAIGHT INTO R399 LEFT INTO STOMPNEUSBAY TURN OFF RIGHT INTO MAIN ROAD LEFT INTO STRAND STREET, RIGHT INTO ANEMOON ROAD, RIGHT INTO BOUNDARY STREET, LEFT INTO MAIN STREET RIGHT INTO TONTALBLOM STREET, STRAIGHT LEFT INTO MELKBOS STREET, LEFT INTO ERICA STREET, LEFT INTO HEUNINGBLOM STREET, RIGHT INTO DOUBLON STREET, RIGHT INTO PROTEA STREET, RIGHT INTO MAIN ROAD AND RETURN ALONG THE SAME ROUTE.

8. LOUWVILLE VIA STOMPNEUSBAY - BRITTANIA BAY

FROM KOOTJIESKLOOF TAXI RANK LEFT INTO HOSPITAAL STREET, RIGHT INTO SALDANHA ROAD INTO VELDDRIEF WAY STRAIGHT INTO R399 LEFT INTO STOMPNEUSBAY TURN OFF PASS ST HELENA HOTEL PASS POLICE STATION, JALOERSBAY, FISH FACTORY, ORANJEVIS FACTORY, ST HELENA SHOPPING CENTRE, PASS LUZIZI FISHING FACTORY AND B MOSTERT TRUST FISHING, PASS COSY BAY, DROMMEDARIS FACTORY, PASS COLUMBINE CANNING COMPANY TURN LEFT INTO BRITTANIA BAY AND SHELLY POINT, PASS STOMPNEUSBAY RIGHT INTO BRITTANIA BAY AND GOLDEN MILE AND RETURN ALONG THE SAME ROUTE.

OP.1540785. (2) NTSIKELELO KULULEKILE K ID NO 5409195511082. (3) DISTRICT: VREDENBURG. POSTAL ADDRESS: 10282 JONJICREGE, VREDENBURG, 7380 C/O TRANSPORT LIASON CENTRE CC SUITE 156, PRIVATE BAG X103, N1 CITY, 7460. (4) NEW APPLICATION. (5) 1 X 16 PASSENGERS. (6) THE CONVEYANCE OF TAXI PASSENGERS. (7) AUTHORITY:

FROM TAXI RANK SITUATED IN KOOTJIESKLOOF STREET -

1. CENTRAL INTER TOWNSHIP

FROM KOOTJIESKLOOF TAXI RANK RIGHT INTO MACLON STREET, LEFT INTO OOIEVAAR ROAD, LEFT INTO BOSWEWER ROAD, RIGHT INTO KWARTEL STREET ACROSS RAILWAY LINE UNTIL RIGHT INTO ROOIHALS ROAD LEFT INTO NACKERDIEN STREET, LEFT INTO VLEI STREET, LEFT INTO STORMS CRESCENT, LEFT INTO TABKA STREET, RIGHT INTO TUGELA CRESCENT AND RETURN RIGHT INTO NACKERDIEN CRESCENT RIGHT INTO ONGEGUND STREET CROSS RAILWAY LINE, RIGHT INTO GOUD STREET, RIGHT INTO DIAMANT STREET, RIGHT INTO NIKKEL CRESCENT, RIGHT INTO MIKA STREET, LEFT INTO GOUD STREET, LEFT INTO ONGEGUND STREET, LEFT INTO KOOTJIESKLOOF STREET INTO THE INFORMAL SETTLEMENT AND RETURN ALONG THE SAME ROUTE.

2. CENTRAL INTER TOWNSHIP

FROM KOOTJIESKLOOF TAXI RANK, RIGHT INTO MACLON STREET, LEFT INTO OOIEVAAR ROAD, LEFT INTO BOSWEWER ROAD, RIGHT INTO KWARTEL STREET ACROSS RAILWAY LINE UNTIL RIGHT INTO ROOIHALS ROAD, LEFT INTO NACKERDIEN STREET, LEFT INTO VLEI STREET, LEFT INTO STORMS CRESCENT, LEFT INTO TABKA STREET, LEFT INTO TUGELA STREET AND RETURN LEFT INTO NACKERDIEN STREET, LEFT INTO KWARTEL ROAD ACROSS THE RAILWAY LINE, LEFT INTO BOSWEWER ROAD, RIGHT INTO OOIEVAAR ROAD, RIGHT INTO MACLON STREET, LEFT INTO KOOTJIESKLOOF STREET AND RIGHT INTO TAXI RANK.

3. LOUWVILLE - VREDENBURG

FROM KOOTJIESKLOOF TAXI RANK, LEFT INTO HOSPITAAL ROAD, RIGHT INTO SALDANHA ROAD, LEFT INTO STEPHAN STREET, RIGHT INTO JACOB SADIE STREET INTO VREDENBURG TAXI RANK AND RETURN ALONG THE SAME ROUTE.

4. LOUWVILLE - SALDANHA

FROM KOOTJIESKLOOF TAXI RANK, LEFT INTO HOSPITAAL STREET, LEFT INTO SALDANHA ROAD CARRY ON FOR 10 KM PASS TRAIN CROSSING LEFT INTO BERG STREET, RIGHT INTO DA GAMA STREET INTO TAXI RANK AND RETURN ALONG THE SAME ROUTE.

5. LOUWVILLE - SALDANHA

FROM KOOTJIESKLOOF TAXI RANK LEFT INTO HOSPITAAL ROAD, LEFT INTO SALDANHA ROAD CARRY ON FOR 10 KM PASS TRAIN CROSSING RIGHT INTO DIAZ ROAD, LEFT INTO ABRAHAM JULIES STREET, LEFT INTO BAZIL FEBRUARY DRIVE, LEFT INTO DOLPEN STREET, RIGHT INTO SIMUNYE STREET INTO VANGUARD DRIVE, LEFT INTO FRIGATE STREET, RIGHT INTO FERRY STREET STRAIGHT INTO WHIPPING STREET, LEFT INTO WHIPPING LEFT INTO DIAZ STREET, RIGHT INTO MURRAY STREET AND INTO MIDDELPOS STREET, RIGHT INTO KLEI STREET, RIGHT INTO PEREL STREET, LEFT INTO MIDDELPOS STREET WHICH BECOMES MURRAY STREET, LEFT INTO DIAZ STREET, LEFT INTO SALDANHA STREET AND RETURN ALONG THE SAME ROUTE.

6. LOUWVILLE - LANGEBAAN

FROM KOOTJIESKLOOF TAXI RANK, LEFT INTO HOSPITAAL ROAD, LEFT INTO SALDANHA DRIVE, LEFT INTO THE R27 ACROSS RAILWAY LINE, OVER BRIDGE RIGHT INTO LANGEBAAN WAY VIA SALDANHA STEEL AND RETURN TO LANGEBAAN WAY, RIGHT VIA CLUB MYKONOS AND RETURN RIGHT INTO LANGEBAAN WAY, LEFT INTO KIEWIET STREET, LEFT INTO STERRETJIE STREET, RIGHT PIKKEWYN STREET, RIGHT INTO AREND STREET, RIGHT INTO KIEWIET STREET LEFT INTO LANGEBAAN WAY, RIGHT INTO OOSTEWAL STREET AND RETURN ON THE SAME ROUTE UNTIL LANGEBAAN ROAD, TURN LEFT INTO R27 RIGHT INTO OREX STREET, LEFT INTO R45 LEFT INTO ONGEGUND STREET, RIGHT INTO KOOTJIESKLOOF INTO TAXI RANK.

7. LOUWVILLE - LAINGVILLE

FROM KOOTJIESKLOOF TAXI RANK, LEFT INTO HOSPITAAL ROAD, RIGHT INTO SALDANHA ROAD, INTO VELDDRIF WAY, STRAIGHT INTO R399 LEFT INTO STOMPNEUSBAY TURN OFF RIGHT INTO MAIN ROAD LEFT INTO STRAND STREET, RIGHT INTO ANEMOON ROAD, RIGHT INTO BOUNDARY STREET, LEFT INTO MAIN STREET RIGHT INTO TONTALBLOM STREET, STRAIGHT LEFT INTO MELKBOS STREET, LEFT INTO ERICA STREET, LEFT INTO HEUNINGBLOM STREET, RIGHT INTO DOUBLOM STREET, RIGHT INTO PROTEA STREET, RIGHT INTO MAIN ROAD AND RETURN ALONG THE SAME ROUTE.
8. LOUWVILLE VIA STOMPNEUSBAY - BRITTANIA BAY

FROM KOOTJIESKLOOF TAXI RANK LEFT INTO HOSPITAAL STREET, RIGHT INTO SALDANHA ROAD INTO VELDDRIF WAY STRAIGHT INTO R399 LEFT INTO STOMPNEUSBAY TURN OFF PASS ST HELENA HOTEL PASS POLICE STATION, JALOERSBAY, FISH FACTORY, ORANJEVIS FACTORY, ST HELENA SHOPPING CENTRE, PASS LUZIZI FISHING FACTORY AND B MOSTERT TRUST FISHING, PASS COSY BAY, DROMMEDARIS FACTORY, PASS COLUMBINE CANNING COMPANY TURN LEFT INTO BRITTANIA BAY AND SHELLY POINT, PASS STOMPNEUSBAY RIGHT INTO BRITTANIA BAY AND GOLDEN MILE AND RETURN ALONG THE SAME ROUTE.

OP.1540788. (2) KLAASTE JOSOPH J ID NO 6803185030088. (3) DISTRICT: VANRHYNSDORP. POSTAL ADDRESS: POSBUS 18, NUWERUS, 8201. (4) NEW APPLICATION. (5) 1 X 16 PASSENGERS. (6) THE CONVEYANCE OF TAXI PASSENGERS. (7) AUTHORITY:

1. VANAF STOFKRAAL, MOLSVLEI, RIETPOORT, LEPELFONTEIN, PUTSEKLOOF - LANDELIKE GEBIED TOT BY BITTERFONTEIN, EN DAN BY BITTERFONTEIN OP DIE N7 REGS NA NUWERUS EN REGS BY NUWERUS OP DIE R363 EN WEER REGS IN KAREESTRAAT IN NUWERUS WOONBUURT EN WEER TERUG NA DIE N7 REGS NA VAN RHYNSDORP, EN LINKS BY VAN RHYNSDORP VAN DIE N7 OP DIE R27 REGS NA VREDENDAL, EN TERUG VAN VREDENDAL OP DIE R27 TOT BY DIE R362 REGS NA KLAWER, EN BY KLAWER REGS OP DIE N7 NA TRAWAL, AAN MET DIE N7 TOT BY CLANWILLIAM LINKS VAN DIE N7 AF OP DIE R364 IN CLANWILLIAM EN TERUG NA DIE N7 LINKS AAN NA CITRUSDAL EN LINKS BY CITRUSDAL VAN DIE N7 AF OP DIE R303 IN CITRUSDAL EN TERUG NA DIE N7 LINKS NA PIEKENIERSKLOOFFAS EN AAN MET DIE N7 NA PIKETBERG EN REGS BY PIKETBERG VAN DIE N7 AF OP DIE R399 IN PIKETBERG EN TERUG NA DIE N7 REGS NA MOORREESBURG, EN BY REGS BY MOORREESBURG REGS VAN DIE N7 OP DIE R311 IN MOORREESBURG EN TERUG NA DIE N7 REGS NA MALMESBURY EN LINKS VAN DIE N7 BY MALMESBURY OP DIE R315 IN MALMESBURY EN TERUG NA DIE N7 REGS AAN NA KAAP METROPOOL VIR AFLAAI EN OPLAAI VAN PASSASIERE EN WEER TERUG OP DIESELFDE ROUTE.

2. VANAF NUWERUS WOONBUURT AF MET KAREESTRAAT TOT LINKS OP DIE R363 TOT BY DIE N7 LINKS NA BITTERFONTEIN EN LINKS BY BITTERFONTEIN VAN DIE N7 AF IN BITTERFONTEIN EN TERUG OP DIE GRONDPAAL NA DIE LANDELIKE GEBIEDE SOOS, PUSTEKLOOF, RIETPOORT, LEPELFONTEIN, MOLSVLEI, STOFKRAAL AAN TOT WEER BY N7 LINKS BY MEULSTEENBERG OP DIE N7 AAN NA GARIES EN LINKS VAN DIE N7 BY GARIES IN EN TERUG NA DIE N7 LINKS NA GARAGAMS EN LINKS AF VAN DIE N7 IN GARAGAMS EN TERUG NA DIE N7 LINKS NA KAMIESKROON EN REGS BY KAMIESKROON IN EN TERUG NA DIE N7 REGS NA SPRINGBOK EN LINKS VAN DIE N7 BY SPRINGBOK OP DIE R355 IN SPRINGBOK IN EN TERUG NA DIE N7 LINKS NA STEINKOPF MET DIE N7 EN LINKS VAN DIE N7 BY STEINKOPF OP DIE R382 AAN NA PORT NOLLOTH VIR DIE AFLAAI EN OPLAAI VAN PASSASIERE, EN TERUG OP DIESELFDE ROETE.

OP.1540789. (2) KLAASTE JOSOPH J ID NO 6803185030088. (3) DISTRICT: VANRHYNSDORP. POSTAL ADDRESS: POSBUS 18, NUWERUS, 8201. (4) NEW APPLICATION. (5) 1 X 16 PASSENGERS. (6) THE CONVEYANCE OF ORGANISED PARTIES. (7) AUTHORITY:

VANAF NUWERUS WOONBUURT TE VERVOER NA ENIGE PLEK IN DIE RSA EN TERUG OP DIESELFDE ROETE TOT WAAR HULLE OPGELAAI IS: GEORGANISEERDE GROEPE SOOS :- 'N TROU, GODSDIENSTIGE BYEENKOMS, SPORTBYEENKOMS, HETSY AS DEELNEMERS OF TOESKOUERS, 'N PIEKNIEK OF SOORTGELYKE VORM VAN GEORGANISEERDE VERMAAK.

OP.1540790. (2) WEBER MAURICE M ID NO 4805075081081. (3) DISTRICT: CAPE TOWN. POSTAL ADDRESS: P.O. BOX 5, MAITLAND, 7404 C/O MR B I MISKEY P.O. BOX 5577, TYGERVALLEY, 7530. (4) NEW APPLICATION. (5) 1 X 5 PASSENGERS. (6) THE CONVEYANCE OF TOURISTS. (7) AUTHORITY: FROM POINTS SITUATED WITHIN A RADIUS OF 40KM FROM HOLDERS PLACE OF BUSINESS AT 10 FRIARS ROAD, SEA POINT TO POINTS SITUATED WITHIN THE BOUNDARIES OF THE WESTERN CAPE PROVINCE AND RETURN.

OP.1540794. (2) ABRAHAMS DESMOND RICHARD DR ID NO 7012195616089. (3) DISTRICT: CAPE TOWN. POSTAL ADDRESS: 4 MEDLAR STREET, BONTEHEUWEL, 7764 C/O MR B I MISKEY P.O. BOX 5577, TYGERVALLEY, 7530. (4) NEW APPLICATION. (5) 1 X 16 PASSENGERS. (6) THE CONVEYANCE OF OTHER. (7) AUTHORITY:

1. STAFF
BETWEEN THEIR RESIDENCES SITUATED WITHIN THE BOUNDARIES OF THE UNI CITY OF CAPE TOWN AND THE PREMISES OF ORLEY FOOD (PTY) LTD SITUATED AT 13 - 15 CHAIN AVENUE, MONTAGUE GARDENS.

TIME TABLE

SUNDAY

DEPART FIRST RESIDENCE 12H45

DEPART FIRST RESIDENCE 17H45

DEPART FIRST RESIDENCE 21H00

MONDAY - FRIDAY

DEPART FIRST RESIDENCE 6H00

DEPART FIRST RESIDENCE 11H00

DEPART FIRST RESIDENCE 20H45

SATURDAY

DEPART FIRST RESIDENCE 6H00

SATURDAY AND SUNDAY

OVERTIME STAFF : AS AND WHEN REQUIRED.

OP.1540795. (2) ABRAHAMS DESMOND RICHARD DR ID NO 7012195616089. (3) DISTRICT: CAPE TOWN. POSTAL ADDRESS: 4 MEDLAR STREET, BONTEHEUWEL, 7764 C/O MR B I MISKEY P.O. BOX 5577, TYGERVALLEY, 7530. (4) NEW APPLICATION. (5) 1 X 16 PASSENGERS. (6) THE CONVEYANCE OF OTHER. (7) AUTHORITY:

1. STAFF -

BETWEEN THEIR RESIDENCES SITUATED WITHIN THE BOUNDRIES OF THE UNI CITY OF CAPE TOWN AND THE PREMISES OF ORLEY FOOD (PTY) LTD SITUATED AT 13-15 CHAIN AVENUE, MONTAGUE GARDENS.

TIME TABLE

SUNDAY

DEPART FIRST RESIDENCE 12H45

DEPART FIRST RESIDENCE 17H45

DEPART FIRST RESIDENCE 21H00

MONDAY - FRIDAY

DEPART FIRST RESIDENCE 6H00

DEPART FIRST RESIDENCE 11H00

DEPART FIRST RESIDENCE 20H45

SATURDAY

DEPART FIRST RESIDENCE 6H00

SATURDAY AND SUNDAY

OVERTIME STAFF : AS AND WHEN REQUIRED.

OP.1540796. (2) ABRAHAMS DESMOND RICHARD DR ID NO 7012195616089. (3) DISTRICT: CAPE TOWN. POSTAL ADDRESS: 4 MEDLAR STREET, BONTEHEUWEL, 7764 C/O MR B I MISKEY P.O. BOX 5577, TYGERVALLEY, 7530. (4) NEW APPLICATION. (5) 1 X 16 PASSENGERS. (6) THE CONVEYANCE OF ORGANISED PARTIES. (7) AUTHORITY:

1. STAFF -

BETWEEN THEIR RESIDENCES SITUATED WITHIN THE BOUNDRIES OF THE UNI CITY OF CAPE TOWN AND THE PREMISES OF ORLEY FOOD (PTY) LTD SITUATED AT B-15 CHAIN AVENUE, MONTAGUE GARDENS.

TIME TABLE

SUNDAY

DEPART FIRST RESIDENCE 12H45

DEPART FIRST RESIDENCE 17H45

DEPART FIRST RESIDENCE 21H00

MONDAY - FRIDAY

DEPART FIRST RESIDENCE 6H00

DEPART FIRST RESIDENCE 11H00

DEPART FIRST RESIDENCE 20H45

SATURDAY

DEPART FIRST RESIDENCE 6H00

SATURDAY AND SUNDAY

OVERTIME STAFF : AS AND WHEN REQUIRED.

OP.1540797. (2) ABRAHAMS DESMOND RICHARD DR ID NO 7012195616089. (3) DISTRICT: CAPE TOWN. POSTAL ADDRESS: 4 MEDLAR STREET, BONTEHEUWEL, 7764 C/O MR B I MISKEY P.O. BOX 5577, TYGERVALLEY, 7530. (4) NEW APPLICATION. (5) 1 X 16 PASSENGERS. (6) THE CONVEYANCE OF OTHER. (7) AUTHORITY:

1. STAFF -

BETWEEN THEIR RESIDENCES SITUATED WITHIN THE BOUNDRIES OF THE UNI CITY OF CAPE TOWN AND THE PREMISES OF ORLEY FOOD (PTY) LTD SITUATED AT 13-15 CHAIN

AVENUE, MONTAGUE GARDENS.

TIME TABLE

SUNDAY

DEPART FIRST RESIDENCE 12H45

DEPART FACTORY 22H45

DEPART FIRST RESIDENCE 17H45

DEPART FIRST RESIDENCE 21H00

MONDAY - FRIDAY

DEPART FIRST RESIDENCE 6H00

DEPART FACTORY 7H30

DEPART FIRST RESIDENCE 11H00

DEPART FIRST RESIDENCE 20H45

SATURDAY

DEPART FIRST RESIDENCE 6H00

DEPART FACTORY 7H30

DEPART FACTORY 19H30

SATURDAY AND SUNDAY

OVERTIME STAFF : AS AND WHEN REQUIRED.

OP.1540798. (2) TRYMORE INVESTMENTS 576 CC ID NO 200206240323. (3) DISTRICT: CAPE TOWN. POSTAL ADDRESS: P.O. BOX 53276, KENILWORTH, 7745 C/O R. DAVIDS AND ASSOCIATES 22 GOLIATH STREET, KENSINGTON, 7405. (4) NEW APPLICATION. (5) 1 X 4 PASSENGERS. (6) THE CONVEYANCE OF TOURISTS. (7) AUTHORITY:

FROM PICK UP POINTS SITUATED WITHIN A RADIUS OF 40KM FROM PLACE OF BUSINESS SITUATED AT CASTLEROCK, RIDGEWALK CONSTANTIA TO PLACES OF INTEREST IN THE WESTERN CAPE AND EASTERN CAPE AND RETURN.

OP.1540799. (2) TRYMORE INVESTMENTS 576 CC ID NO 200206240323. (3) DISTRICT: CAPE TOWN. POSTAL ADDRESS: P.O. BOX 53276, KENILWORTH, 7745 C/O R. DAVIDS AND ASSOCIATES 22 GOLIATH STREET, KENSINGTON, 7405. (4) NEW APPLICATION. (5) 1 X 8 PASSENGERS. (6) THE CONVEYANCE OF TOURISTS. (7) AUTHORITY:

FROM PICK UP POINTS SITUATED WITHIN A RADIUS OF 20KM FROM PLACE OF BUSINESS SITUATED AT CASTLEROCK, RIDGEWALK CONSTANTIA TO PLACES OF INTEREST IN THE WESTERN CAPE AND EASTERN CAPE AND RETURN.

OP.1540822. (2) MBAMBEZELI GAYINETHE G ID NO 5701145434088. (3) DISTRICT: VREDENBURG. POSTAL ADDRESS: 8 BERG LELIE STREET, LAINGVILLE, ST HELENABAAL, 7390 C/O TRANSPORT LIASON CENTRE CC SUITE 156, PRIVATE BAG X103, N1 CITY, 7460. (4) NEW APPLICATION. (5) 1 X 16 PASSENGERS. (6) THE CONVEYANCE OF TAXI PASSENGERS. (7) AUTHORITY:
FROM TAXI RANK SITUATED IN KOOTJIESKLOOF STREET -
1. CENTRAL INTER TOWNSHIP

FROM KOOTJIESKLOOF TAXI RANK RIGHT INTO MACLON STREET, LEFT INTO OOIEVAAR ROAD, LEFT INTO BOSWEWER ROAD, RIGHT INTO KWARTEL STREET ACROSS RAILWAY LINE UNTIL RIGHT INTO ROOIHALS ROAD LEFT INTO NACKERDIEN STREET, LEFT INTO VLEI STREET, LEFT INTO STORMS CRESCENT, LEFT INTO TABKA STREET, RIGHT INTO TUGELA CRESCENT AND RETURN RIGHT INTO NACKERDIEN CRESCENT RIGHT INTO ONGEGUND STREET CROSS RAILWAY LINE, RIGHT INTO GOUD STREET, RIGHT INTO DIAMANT STREET, RIGHT INTO NIKKEL CRESCENT, RIGHT INTO MIKA STREET, LEFT INTO GOUD STREET, LEFT INTO ONGEGUND STREET, LEFT INTO KOOTJIESKLOOF STREET INTO THE INFORMAL SETTLEMENT AND RETURN ALONG THE SAME ROUTE.

2. CENTRAL INTER TOWNSHIP

FROM KOOTJIESKLOOF TAXI RANK, RIGHT INTO MACLON STREET, LEFT INTO OOIEVAAR ROAD, LEFT INTO BOSWEWER ROAD, RIGHT INTO KWARTEL STREET ACROSS RAILWAY LINE UNTIL RIGHT INTO ROOIHALS ROAD, LEFT INTO NACKERDIEN STREET, LEFT INTO VLEI STREET, LEFT INTO STORMS CRESCENT, LEFT INTO TABKA STREET, LEFT INTO TUGELA STREET AND RETURN LEFT INTO NACKERDIEN STREET, LEFT INTO KWARTEL ROAD ACROSS THE RAILWAY LINE, LEFT INTO BOSWEWER ROAD, RIGHT INTO OOIEVAAR ROAD, RIGHT INTO MACLON STREET, LEFT INTO KOOTJIESKLOOF STREET AND RIGHT INTO TAXI RANK.

3. LOUWVILLE - VREDENBURG

FROM KOOTJIESKLOOF TAXI RANK, LEFT INTO HOSPITAAL ROAD, RIGHT INTO SALDANHA ROAD, LEFT INTO STEPHAN STREET, RIGHT INTO JACOB SADIE STREET INTO VREDENBURG TAXI RANK AND RETURN ALONG THE SAME ROUTE.

4. LOUWVILLE - SALDANHA

FROM KOOTJIESKLOOF TAXI RANK, LEFT INTO HOSPITAAL STREET, LEFT INTO SALDANHA ROAD CARRY ON FOR 10 KM PASS TRAIN CROSSING LEFT INTO BERG STREET, RIGHT INTO DA GAMA STREET INTO TAXI RANK AND RETURN ALONG THE SAME ROUTE.

5. LOUWVILLE - SALDANHA

FROM KOOTJIESKLOOF TAXI RANK LEFT INTO HOSPITAAL ROAD, LEFT INTO SALDANHA ROAD CARRY ON FOR 10 KM PASS TRAIN CROSSING RIGHT INTO DIAZ ROAD, LEFT INTO

ABRAHAM JULIES STREET, LEFT INTO BAZIL FEBRUARY DRIVE, LEFT INTO DOLPEN STREET, RIGHT INTO SIMUNYE STREET INTO VANGUARD DRIVE, LEFT INTO FRIGATE STREET, RIGHT INTO FERRY STREET STRAIGHT INTO WHIPPING STREET, LEFT INTO WHIPPING LEFT INTO DIAZ STREET, RIGHT INTO MURRAY STREET AND INTO MIDDELPOS STREET, RIGHT INTO KLEI STREET, RIGHT INTO PEREL STREET, LEFT INTO MIDDELPOS STREET WHICH BECOMES MURRAY STREET, LEFT INTO DIAZ STREET, LEFT INTO SALDANHA STREET AND RETURN ALONG THE SAME ROUTE.

6. LOUWVILLE - LANGEBAAN

FROM KOOTJIESKLOOF TAXI RANK, LEFT INTO HOSPITAAL ROAD, LEFT INTO SALDANHA DRIVE, LEFT INTO THE R27 ACROSS RAILWAY LINE, OVER BRIDGE RIGHT INTO LANGEBAAN WAY VIA SALDANHA STEEL AND RETURN TO LANGEBAAN WAY, RIGHT VIA CLUB MYKONOS AND RETURN RIGHT INTO LANGEBAAN WAY, LEFT INTO KIEWIET STREET, LEFT INTO STERRETJIE STREET, RIGHT PIKKEWYN STREET, RIGHT INTO AREND STREET, RIGHT INTO KIEWIET STREET LEFT INTO LANGBAAN WAY, RIGHT INTO OOSTEWAL STREET AND RETURN ON THE SAME ROUTE UNTIL LANGEBAAN ROAD, TURN LEFT INTO R27 RIGHT INTO OREX STREET, LEFT INTO R45 LEFT INTO ONGEGUND STREET, RIGHT INTO KOOTJIESKLOOF INTO TAXI RANK.

7. LOUWVILLE - LAINGVILLE

FROM KOOTJIESKLOOF TAXI RANK, LEFT INTO HOSPITAAL ROAD, RIGHT INTO SALDANHA ROAD, INTO VELDDRIF WAY, STRAIGHT INTO R399 LEFT INTO STOMPNEUSBAY TURN OFF RIGHT INTO MAIN ROAD LEFT INTO STRAND STREET, RIGHT INTO ANEMOON ROAD, RIGHT INTO BOUNDARY STREET, LEFT INTO MAIN STREET RIGHT INTO TONTALBLOM STREET, STRAIGHT LEFT INTO MELKBOS STREET, LEFT INTO ERICA STREET, LEFT INTO HEUNINGBLOM STREET, RIGHT INTO DOUBLON STREET, RIGHT INTO PROTEA STREET, RIGHT INTO MAIN ROAD AND RETURN ALONG THE SAME ROUTE.

8. LOUWVILLE VIA STOMPNEUSBAY - BRITANNIA BAY

FROM KOOTJIESKLOOF TAXI RANK LEFT INTO HOSPITAAL STREET, RIGHT INTO SALDANHA ROAD INTO VELDDRIF WAY STRAIGHT INTO R399 LEFT INTO STOMPNEUSBAY TURN OFF PASS ST HELENA HOTEL PASS POLICE STATION, JALOERSBAY, FISH FACTORY, ORANJEVIS FACTORY, ST HELENA SHOPPING CENTRE, PASS LUZIZI FISHING FACTORY AND B MOSTERT TRUST FISHING, PASS COSY BAY, DROMMEDARIS FACTORY, PASS COLUMBINE CANNING COMPANY TURN LEFT INTO BRITANNIA BAY AND SHELLY POINT, PASS STOMPNEUSBAY RIGHT INTO BRITANNIA BAY AND GOLDEN MILE AND RETURN ALONG THE SAME ROUTE.

OP.1540823. (2) MLONYENI MONEZELELI PATRICK MP ID NO 6806076101082. (3) DISTRICT: VREDENBURG. POSTAL ADDRESS: WILGER STREET 133, WITTEKLIP, LOUWVILLE, 7380 C/O TRANSPORT LIASON CENTRE CC SUITE 156, PRIVATE BAG X103, N1 CITY, 7460. (4) NEW APPLICATION. (5) 1 X 16 PASSENGERS. (6) THE CONVEYANCE OF TAXI PASSENGERS. (7) AUTHORITY:
FROM TAXI RANK SITUATED IN KOOTJIESKLOOF STREET -

1. CENTRAL INTER TOWNSHIP

FROM KOOTJIESKLOOF TAXI RANK RIGHT INTO MACLON STREET, LEFT INTO OOIEVAAR ROAD, LEFT INTO BOSWEWER ROAD, RIGHT INTO KWARTEL STREET ACROSS RAILWAY LINE UNTIL RIGHT INTO ROOIHALS ROAD LEFT INTO NACKERDIEN STREET, LEFT INTO VLEI STREET, LEFT INTO STORMS CRESCENT, LEFT INTO TABKA STREET, RIGHT INTO TUGELA CRESCENT AND RETURN RIGHT INTO NACKERDIEN CRESCENT RIGHT INTO ONGEGUND STREET CROSS RAILWAY LINE, RIGHT INTO GOUD STREET, RIGHT INTO DIAMANT STREET, RIGHT INTO NIKKEL CRESCENT, RIGHT INTO MIKA STREET, LEFT INTO GOUD STREET, LEFT INTO ONGEGUND STREET, LEFT INTO KOOTJIESKLOOF STREET INTO THE INFORMAL SETTLEMENT AND RETURN ALONG THE SAME ROUTE.

2. CENTRAL INTER TOWNSHIP

FROM KOOTJIESKLOOF TAXI RANK, RIGHT INTO MACLON STREET, LEFT INTO OOIEVAAR ROAD, LEFT INTO BOSWEWER ROAD, RIGHT INTO KWARTEL STREET ACROSS RAILWAY LINE UNTIL RIGHT INTO ROOIHALS ROAD, LEFT INTO NACKERDIEN STREET, LEFT INTO VLEI STREET, LEFT INTO STORMS CRESCENT, LEFT INTO TABKA STREET, LEFT INTO TUGELA STREET AND RETURN LEFT INTO NACKERDIEN STREET, LEFT INTO KWARTEL ROAD ACROSS THE RAILWAY LINE, LEFT INTO BOSWEWER ROAD, RIGHT INTO OOIEVAAR ROAD, RIGHT INTO MACLON STREET, LEFT INTO KOOTJIESKLOOF STREET AND RIGHT INTO TAXI RANK.

3. LOUWVILLE - VREDENBURG

FROM KOOTJIESKLOOF TAXI RANK, LEFT INTO HOSPITAAL ROAD, RIGHT INTO SALDANHA ROAD, LEFT INTO STEPHAN STREET, RIGHT INTO JACOB SADIE STREET INTO VREDENBURG TAXI RANK AND RETURN ALONG THE SAME ROUTE.

4. LOUWVILLE - SALDANHA

FROM KOOTJIESKLOOF TAXI RANK, LEFT INTO HOSPITAAL STREET, LEFT INTO SALDANHA ROAD CARRY ON FOR 10 KM PASS TRAIN CROSSING LEFT INTO BERG STREET, RIGHT INTO DA GAMA STREET INTO TAXI RANK AND RETURN ALONG THE SAME ROUTE.

5. LOUWVILLE - SALDANHA

FROM KOOTJIESKLOOF TAXI RANK LEFT INTO HOSPITAAL ROAD, LEFT INTO SALDANHA

ROAD CARRY ON FOR 10 KM PASS TRAIN CROSSING RIGHT INTO DIAZ ROAD, LEFT INTO ABRAHAM JULIES STREET, LEFT INTO BAZIL FEBRUARY DRIVE, LEFT INTO DOLPEN STREET, RIGHT INTO SIMUNYE STREET INTO VANGUARD DRIVE, LEFT INTO FRIGATE STREET, RIGHT INTO FERRY STREET STRAIGHT INTO WHIPPING STREET, LEFT INTO WHIPPING LEFT INTO DIAZ STREET, RIGHT INTO MURRAY STREET AND INTO MIDDELPOS STREET, RIGHT INTO KLEI STREET, RIGHT INTO PEREL STREET, LEFT INTO MIDDELPOS STREET WHICH BECOMES MURRAY STREET, LEFT INTO DIAZ STREET, LEFT INTO SALDANHA STREET AND RETURN ALONG THE SAME ROUTE.

6. LOUVVILLE - LANGEBAAN

FROM KOOTJIESKLOOF TAXI RANK, LEFT INTO HOSPITAAL ROAD, LEFT INTO SALDANHA DRIVE, LEFT INTO THE R27 ACROSS RAILWAY LINE, OVER BRIDGE RIGHT INTO LANGEBAAN WAY VIA SALDANHA STEEL AND RETURN TO LANGEBAAN WAY, RIGHT VIA CLUB MYKONOS AND RETURN RIGHT INTO LANGEBAAN WAY, LEFT INTO KIEWIET STREET, LEFT INTO STERRETTJIE STREET, RIGHT PIKKEWYN STREET, RIGHT INTO AREND STREET, RIGHT INTO KIEWIET STREET LEFT INTO LANGEBAAN WAY, RIGHT INTO OOSTEWAL STREET AND RETURN ON THE SAME ROUTE UNTIL LANGEBAAN ROAD, TURN LEFT INTO R27 RIGHT INTO OREX STREET, LEFT INTO R45 LEFT INTO ONGEGUND STREET, RIGHT INTO KOOTJIESKLOOF INTO TAXI RANK.

7. LOUVVILLE - LAINGVILLE

FROM KOOTJIESKLOOF TAXI RANK, LEFT INTO HOSPITAAL ROAD, RIGHT INTO SALDANHA ROAD, INTO VELDDRIF WAY, STRAIGHT INTO R399 LEFT INTO STOMPNEUSBAY TURN OFF RIGHT INTO MAIN ROAD LEFT INTO STRAND STREET, RIGHT INTO ANEMOON ROAD, RIGHT INTO BOUNDARY STREET, LEFT INTO MAIN STREET RIGHT INTO TONTALBLOM STREET, STRAIGHT LEFT INTO MELKBOS STREET, LEFT INTO ERICA STREET, LEFT INTO HEUNINGBLOM STREET, RIGHT INTO DOUBLUM STREET, RIGHT INTO PROTEA STREET, RIGHT INTO MAIN ROAD AND RETURN ALONG THE SAME ROUTE.

8. LOUVVILLE VIA STOMPNEUSBAY - BRITANNIA BAY

FROM KOOTJIESKLOOF TAXI RANK LEFT INTO HOSPITAAL STREET, RIGHT INTO SALDANHA ROAD INTO VELDDRIF WAY STRAIGHT INTO R399 LEFT INTO STOMPNEUSBAY TURN OFF PASS ST HELENA HOTEL PASS POLICE STATION, JALOERSBAY, FISH FACTORY, ORANJEVIS FACTORY, ST HELENA SHOPPING CENTRE, PASS LUZIZI FISHING FACTORY AND B MOSTERT TRUST FISHING, PASS COSY BAY, DROMMEDARIS FACTORY, PASS COLUMBINE CANNING COMPANY TURN LEFT INTO BRITANNIA BAY AND SHELLY POINT, PASS STOMPNEUSBAY RIGHT INTO BRITANNIA BAY AND GOLDEN MILE AND RETURN ALONG THE SAME ROUTE.

OP.1540824. (2) SIYILA BROWN B ID NO 7101055403082. (3) DISTRICT: VREDENBURG. POSTAL ADDRESS: ROOM 118 WILGER STREET, WITTEKLIP, VREDENBURG, 7380 C/O TRANSPORT LIASON CENTRE CC SUITE 156, PRIVATE BAG X103, N1 CITY, 7460. (4) NEW APPLICATION. (5) 1 X 16 PASSENGERS. (6) THE CONVEYANCE OF TAXI PASSENGERS. (7) AUTHORITY: FROM TAXI RANK SITUATED IN KOOTJIESKLOOF STREET -

1. CENTRAL INTER TOWNSHIP

FROM KOOTJIESKLOOF TAXI RANK RIGHT INTO MACLON STREET, LEFT INTO OOIEVAAR ROAD, LEFT INTO BOSWEWER ROAD, RIGHT INTO KWARTEL STREET ACROSS RAILWAY LINE UNTIL RIGHT INTO ROOIHALS ROAD LEFT INTO NACKERDIEN STREET, LEFT INTO VLEI STREET, LEFT INTO STORMS CRESCENT, LEFT INTO TABKA STREET, RIGHT INTO TUGELA CRESCENT AND RETURN RIGHT INTO NACKERDIEN CRESCENT RIGHT INTO ONGEGUND STREET CROSS RAILWAY LINE, RIGHT INTO GOUD STREET, RIGHT INTO DIAMANT STREET, RIGHT INTO NIKKEL CRESCENT, RIGHT INTO MIKA STREET, LEFT INTO GOUD STREET, LEFT INTO ONGEGUND STREET, LEFT INTO KOOTJIESKLOOF STREET INTO THE INFORMAL SETTLEMENT AND RETURN ALONG THE SAME ROUTE.

2. CENTRAL INTER TOWNSHIP

FROM KOOTJIESKLOOF TAXI RANK, RIGHT INTO MACLON STREET, LEFT INTO OOIEVAAR ROAD, LEFT INTO BOSWEWER ROAD, RIGHT INTO KWARTEL STREET ACROSS RAILWAY LINE UNTIL RIGHT INTO ROOIHALS ROAD, LEFT INTO NACKERDIEN STREET, LEFT INTO VLEI STREET, LEFT INTO STORMS CRESCENT, LEFT INTO TABKA STREET, LEFT INTO TUGELA STREET AND RETURN LEFT INTO NACKERDIEN STREET, LEFT INTO KWARTEL ROAD ACROSS THE RAILWAY LINE, LEFT INTO BOSWEWER ROAD, RIGHT INTO OOIEVAAR ROAD, RIGHT INTO MACLON STREET, LEFT INTO KOOTJIESKLOOF STREET AND RIGHT INTO TAXI RANK.

3. LOUVVILLE - VREDENBURG

FROM KOOTJIESKLOOF TAXI RANK, LEFT INTO HOSPITAAL ROAD, RIGHT INTO SALDANHA ROAD, LEFT INTO STEPHAN STREET, RIGHT INTO JACOB SADIE STREET INTO VREDENBURG TAXI RANK AND RETURN ALONG THE SAME ROUTE.

4. LOUVVILLE - SALDANHA

FROM KOOTJIESKLOOF TAXI RANK, LEFT INTO HOSPITAAL STREET, LEFT INTO SALDANHA ROAD CARRY ON FOR 10 KM PASS TRAIN CROSSING LEFT INTO BERG STREET, RIGHT INTO DA GAMA STREET INTO TAXI RANK AND RETURN ALONG THE SAME ROUTE.

5. LOUVVILLE - SALDANHA

FROM KOOTJIESKLOOF TAXI RANK LEFT INTO HOSPITAAL ROAD, LEFT INTO SALDANHA ROAD CARRY ON FOR 10 KM PASS TRAIN CROSSING RIGHT INTO DIAZ ROAD, LEFT INTO ABRAHAM JULIES STREET, LEFT INTO BAZIL FEBRUARY DRIVE, LEFT INTO DOLPEN STREET, RIGHT INTO SIMUNYE STREET INTO VANGUARD DRIVE, LEFT INTO FRIGATE STREET, RIGHT INTO FERRY STREET STRAIGHT INTO WHIPPING STREET, LEFT INTO WHIPPING LEFT INTO DIAZ STREET, RIGHT INTO MURRAY STREET AND INTO MIDDELPOS STREET, RIGHT INTO KLEI STREET, RIGHT INTO PEREL STREET, LEFT INTO MIDDELPOS STREET WHICH BECOMES MURRAY STREET, LEFT INTO DIAZ STREET, LEFT INTO SALDANHA STREET AND RETURN ALONG THE SAME ROUTE.

6. LOUWVILLE - LANGEBAAN

FROM KOOTJIESKLOOF TAXI RANK, LEFT INTO HOSPITAAL ROAD, LEFT INTO SALDANHA DRIVE, LEFT INTO THE R27 ACROSS RAILWAY LINE, OVER BRIDGE RIGHT INTO LANGEBAAN WAY VIA SALDANHA STEEL AND RETURN TO LANGEBAAN WAY, RIGHT VIA CLUB MYKONOS AND RETURN RIGHT INTO LANGEBAAN WAY, LEFT INTO KIEWIET STREET, LEFT INTO STERRETJIE STREET, RIGHT PIKKEWYN STREET, RIGHT INTO AREND STREET, RIGHT INTO KIEWIET STREET LEFT INTO LANGEBAAN WAY, RIGHT INTO OOSTEWAL STREET AND RETURN ON THE SAME ROUTE UNTIL LANGEBAAN ROAD, TURN LEFT INTO R27 RIGHT INTO OREX STREET, LEFT INTO R45 LEFT INTO ONGEGUND STREET, RIGHT INTO KOOTJIESKLOOF INTO TAXI RANK.

7. LOUWVILLE - LAINGVILLE

FROM KOOTJIESKLOOF TAXI RANK, LEFT INTO HOSPITAAL ROAD, RIGHT INTO SALDANHA ROAD, INTO VELDDRIF WAY, STRAIGHT INTO R399 LEFT INTO STOMPNEUSBAY TURN OFF RIGHT INTO MAIN ROAD LEFT INTO STRAND STREET, RIGHT INTO ANEMOON ROAD, RIGHT INTO BOUNDARY STREET, LEFT INTO MAIN STREET RIGHT INTO TONTALBLÖM STREET, STRAIGHT LEFT INTO MELKBOS STREET, LEFT INTO ERICA STREET, LEFT INTO HEUNINGBLOM STREET, RIGHT INTO DOUBLOM STREET, RIGHT INTO PROTEA STREET, RIGHT INTO MAIN ROAD AND RETURN ALONG THE SAME ROUTE.

8. LOUWVILLE VIA STOMPNEUSBAY - BRITTANIA BAY

FROM KOOTJIESKLOOF TAXI RANK LEFT INTO HOSPITAAL STREET, RIGHT INTO SALDANHA ROAD INTO VELDDRIF WAY STRAIGHT INTO R399 LEFT INTO STOMPNEUSBAY TURN OFF PASS ST HELENA HOTEL PASS POLICE STATION, JALOERSBAY, FISH FACTORY, ORANJEVIS FACTORY, ST HELENA SHOPPING CENTRE, PASS LUZIZI FISHING FACTORY AND B MOSTERT TRUST FISHING, PASS COSY BAY, DROMMEDARIS FACTORY, PASS COLUMBINE CANNING COMPANY TURN LEFT INTO BRITTANIA BAY AND SHELLY POINT, PASS STOMPNEUSBAY RIGHT INTO BRITTANIA BAY AND GOLDEN MILE AND RETURN ALONG THE SAME ROUTE.

OP.1540825. (2) BOTHA MAKHENKESE GEDEON MG ID NO 5010115783080. (3) DISTRICT: VREDENBURG. POSTAL ADDRESS: 261 NACKERDIEN DRIVE, LOUWVILLE, VREDENBURG, 7380 C/O TRANSPORT LIASON CENTRE CC SUITE 156, PRIVATE BAG X103, N1 CITY, 7460. (4) NEW APPLICATION. (5) 1 X 16 PASSENGERS. (6) THE CONVEYANCE OF TAXI PASSENGERS. (7) AUTHORITY: FROM TAXI RANK SITUATED IN KOOTJIESKLOOF STREET -

1. CENTRAL INTER TOWNSHIP

FROM KOOTJIESKLOOF TAXI RANK RIGHT INTO MACLON STREET, LEFT INTO OOIEVAAR ROAD, LEFT INTO BOSWEWER ROAD, RIGHT INTO KWARTEL STREET ACROSS RAILWAY LINE UNTIL RIGHT INTO ROOIHALS ROAD LEFT INTO NACKERDIEN STREET, LEFT INTO VLEI STREET, LEFT INTO STORMS CRESCENT, LEFT INTO TABKA STREET, RIGHT INTO TUGELA CRESCENT AND RETURN RIGHT INTO NACKERDIEN CRESCENT RIGHT INTO ONGEGUND STREET CROSS RAILWAY LINE, RIGHT INTO GOUD STREET, RIGHT INTO DIAMANT STREET, RIGHT INTO NIKKEL CRESCENT, RIGHT INTO MIKA STREET, LEFT INTO GOUD STREET, LEFT INTO ONGEGUND STREET, LEFT INTO KOOTJIESKLOOF STREET INTO THE INFORMAL SETTLEMENT AND RETURN ALONG THE SAME ROUTE.

2. CENTRAL INTER TOWNSHIP

FROM KOOTJIESKLOOF TAXI RANK, RIGHT INTO MACLON STREET, LEFT INTO OOIEVAAR ROAD, LEFT INTO BOSWEWER ROAD, RIGHT INTO KWARTEL STREET ACROSS RAILWAY LINE UNTIL RIGHT INTO ROOIHALS ROAD, LEFT INTO NACKERDIEN STREET, LEFT INTO VLEI STREET, LEFT INTO STORMS CRESCENT, LEFT INTO TABKA STREET, LEFT INTO TUGELA STREET AND RETURN LEFT INTO NACKERDIEN STREET, LEFT INTO KWARTEL ROAD ACROSS THE RAILWAY LINE, LEFT INTO BOSWEWER ROAD, RIGHT INTO OOIEVAAR ROAD, RIGHT INTO MACLON STREET, LEFT INTO KOOTJIESKLOOF STREET AND RIGHT INTO TAXI RANK.

3. LOUWVILLE - VREDENBURG

FROM KOOTJIESKLOOF TAXI RANK, LEFT INTO HOSPITAAL ROAD, RIGHT INTO SALDANHA ROAD, LEFT INTO STEPHAN STREET, RIGHT INTO JACOB SADIE STREET INTO VREDENBURG TAXI RANK AND RETURN ALONG THE SAME ROUTE.

4. LOUWVILLE - SALDANHA

FROM KOOTJIESKLOOF TAXI RANK, LEFT INTO HOSPITAAL STREET, LEFT INTO SALDANHA ROAD CARRY ON FOR 10 KM PASS TRAIN CROSSING LEFT INTO BERG STREET, RIGHT INTO DA GAMA STREET INTO TAXI RANK AND RETURN ALONG THE SAME ROUTE.

5. LOUWVILLE - SALDANHA

FROM KOOTJIESKLOOF TAXI RANK LEFT INTO HOSPITAAL ROAD, LEFT INTO SALDANHA ROAD CARRY ON FOR 10 KM PASS TRAIN CROSSING RIGHT INTO DIAZ ROAD, LEFT INTO ABRAHAM JULIES STREET, LEFT INTO BAZIL FEBRUARY DRIVE, LEFT INTO DOLPEN STREET, RIGHT INTO SIMUNYE STREET INTO VANGUARD DRIVE, LEFT INTO FRIGATE STREET, RIGHT INTO FERRY STREET STRAIGHT INTO WHIPPING STREET, LEFT INTO WHIPPING LEFT INTO DIAZ STREET, RIGHT INTO MURRAY STREET AND INTO MIDDELPOS STREET, RIGHT INTO KLEI STREET, RIGHT INTO PEREL STREET, LEFT INTO MIDDELPOS STREET WHICH BECOMES MURRAY STREET, LEFT INTO DIAZ STREET, LEFT INTO SALDANHA STREET AND RETURN ALONG THE SAME ROUTE.

6. LOUWVILLE - LANGEBAAN

FROM KOOTJIESKLOOF TAXI RANK, LEFT INTO HOSPITAAL ROAD, LEFT INTO SALDANHA DRIVE, LEFT INTO THE R27 ACROSS RAILWAY LINE, OVER BRIDGE RIGHT INTO LANGEBAAN WAY VIA SALDANHA STEEL AND RETURN TO LANGEBAAN WAY, RIGHT VIA CLUB MYKONOS AND RETURN RIGHT INTO LANGEBAAN WAY, LEFT INTO KIEWIET STREET, LEFT INTO STERRETJIE STREET, RIGHT PIKKEWYN STREET, RIGHT INTO AREND STREET, RIGHT INTO KIEWIET STREET LEFT INTO LANGEBAAN WAY, RIGHT INTO OOSTEWAL STREET AND RETURN ON THE SAME ROUTE UNTIL LANGEBAAN ROAD, TURN LEFT INTO R27 RIGHT INTO OREX STREET, LEFT INTO R45 LEFT INTO ONGEGUND STREET, RIGHT INTO KOOTJIESKLOOF INTO TAXI RANK.

7. LOUWVILLE - LAINGVILLE

FROM KOOTJIESKLOOF TAXI RANK, LEFT INTO HOSPITAAL ROAD, RIGHT INTO SALDANHA ROAD, INTO VELDDRIF WAY, STRAIGHT INTO R399 LEFT INTO STOMPNEUSBAY TURN OFF RIGHT INTO MAIN ROAD LEFT INTO STRAND STREET, RIGHT INTO ANEMOON ROAD, RIGHT INTO BOUNDARY STREET, LEFT INTO MAIN STREET RIGHT INTO TONTALBLOM STREET, STRAIGHT LEFT INTO MELKBOS STREET, LEFT INTO ERICA STREET, LEFT INTO HEUNINGBLOM STREET, RIGHT INTO DOUBLON STREET, RIGHT INTO PROTEA STREET, RIGHT INTO MAIN ROAD AND RETURN ALONG THE SAME ROUTE.

8. LOUWVILLE VIA STOMPNEUSBAY - BRITTANIA BAY

FROM KOOTJIESKLOOF TAXI RANK LEFT INTO HOSPITAAL STREET, RIGHT INTO SALDANHA ROAD INTO VELDDRIF WAY STRAIGHT INTO R399 LEFT INTO STOMPNEUSBAY TURN OFF PASS ST HELENA HOTEL PASS POLICE STATION, JALOERSBAY, FISH FACTORY, ORANJEVIS FACTORY, ST HELENA SHOPPING CENTRE, PASS LUZIZI FISHING FACTORY AND B MOSTERT TRUST FISHING, PASS COSY BAY, DROMMEDARIS FACTORY, PASS COLUMBINE CANNING COMPANY TURN LEFT INTO BRITTANIA BAY AND SHELLY POINT, PASS STOMPNEUSBAY RIGHT INTO BRITTANIA BAY AND GOLDEN MILE AND RETURN ALONG THE SAME ROUTE.

OP.1540826. (2) MANDLA XOLANI X ID NO 7606015398081. (3) DISTRICT: VREDENBURG. POSTAL ADDRESS: ROOM 10581, JONJI CARANSE STREET, VREDENBURG, 7380 C/O TRANSPORT LIASON CENTRE CC SUITE 156, PRIVATE BAG X103, N1 CITY, 7460. (4) NEW APPLICATION. (5) 1 X 16 PASSENGERS. (6) THE CONVEYANCE OF TAXI PASSENGERS. (7) AUTHORITY:

FROM TAXI RANK SITUATED IN KOOTJIESKLOOF STREET -

1. CENTRAL INTER TOWNSHIP

FROM KOOTJIESKLOOF TAXI RANK RIGHT INTO MACLON STREET, LEFT INTO OOIEVAAR ROAD, LEFT INTO BOSWEWER ROAD, RIGHT INTO KWARTEL STREET ACROSS RAILWAY LINE UNTIL RIGHT INTO ROOIHALS ROAD LEFT INTO NACKERDIEN STREET, LEFT INTO VLEI STREET, LEFT INTO STORMS CRESCENT, LEFT INTO TABKA STREET, RIGHT INTO TUGELA CRESCENT AND RETURN RIGHT INTO NACKERDIEN CRESCENT RIGHT INTO ONGEGUND STREET CROSS RAILWAY LINE, RIGHT INTO GOUD STREET, RIGHT INTO DIAMANT STREET, RIGHT INTO NIKKEL CRESCENT, RIGHT INTO MIKA STREET, LEFT INTO GOUD STREET, LEFT INTO ONGEGUND STREET, LEFT INTO KOOTJIESKLOOF STREET INTO THE INFORMAL SETTLEMENT AND RETURN ALONG THE SAME ROUTE.

2. CENTRAL INTER TOWNSHIP

FROM KOOTJIESKLOOF TAXI RANK, RIGHT INTO MACLON STREET, LEFT INTO OOIEVAAR ROAD, LEFT INTO BOSWEWER ROAD, RIGHT INTO KWARTEL STREET ACROSS RAILWAY LINE UNTIL RIGHT INTO ROOIHALS ROAD, LEFT INTO NACKERDIEN STREET, LEFT INTO VLEI STREET, LEFT INTO STORMS CRESCENT, LEFT INTO TABKA STREET, LEFT INTO TUGELA STREET AND RETURN LEFT INTO NACKERDIEN STREET, LEFT INTO KWARTEL ROAD ACROSS THE RAILWAY LINE, LEFT INTO BOSWEWER ROAD, RIGHT INTO OOIEVAAR ROAD, RIGHT INTO MACLON STREET, LEFT INTO KOOTJIESKLOOF STREET AND RIGHT INTO TAXI RANK.

3. LOUWVILLE - VREDENBURG

FROM KOOTJIESKLOOF TAXI RANK, LEFT INTO HOSPITAAL ROAD, RIGHT INTO SALDANHA ROAD, LEFT INTO STEPHAN STREET, RIGHT INTO JACOB SADIE STREET INTO VREDENBURG TAXI RANK AND RETURN ALONG THE SAME ROUTE.

4. LOUWVILLE - SALDANHA

FROM KOOTJIESKLOOF TAXI RANK, LEFT INTO HOSPITAAL STREET, LEFT INTO SALDANHA ROAD CARRY ON FOR 10 KM PASS TRAIN CROSSING LEFT INTO BERG STREET, RIGHT INTO DA GAMA STREET INTO TAXI RANK AND RETURN ALONG THE SAME ROUTE.

5. LOUWVILLE - SALDANHA

FROM KOOTJIESKLOOF TAXI RANK LEFT INTO HOSPITAAL ROAD, LEFT INTO SALDANHA ROAD CARRY ON FOR 10 KM PASS TRAIN CROSSING RIGHT INTO DIAZ ROAD, LEFT INTO ABRAHAM JULIES STREET, LEFT INTO BAZIL FEBRUARY DRIVE, LEFT INTO DOLPEN STREET, RIGHT INTO SIMUNYE STREET INTO VANGUARD DRIVE, LEFT INTO FRIGATE STREET, RIGHT INTO FERRY STREET STRAIGHT INTO WHIPPING STREET, LEFT INTO WHIPPING LEFT INTO DIAZ STREET, RIGHT INTO MURRAY STREET AND INTO MIDDELPOS STREET, RIGHT INTO KLEI STREET, RIGHT INTO PEREL STREET, LEFT INTO MIDDELPOS STREET WHICH BECOMES MURRAY STREET, LEFT INTO DIAZ STREET, LEFT INTO SALDANHA STREET AND RETURN ALONG THE SAME ROUTE.

6. LOUWVILLE - LANGEBAAN

FROM KOOTJIESKLOOF TAXI RANK, LEFT INTO HOSPITAAL ROAD, LEFT INTO SALDANHA DRIVE, LEFT INTO THE R27 ACROSS RAILWAY LINE, OVER BRIDGE RIGHT INTO LANGEBAAN WAY VIA SALDANHA STEEL AND RETURN TO LANGEBAAN WAY, RIGHT VIA CLUB MYKONOS AND RETURN RIGHT INTO LANGEBAAN WAY, LEFT INTO KIEWIET STREET, LEFT INTO STERRETJIE STREET, RIGHT PIKKEWYN STREET, RIGHT INTO AREND STREET, RIGHT INTO KIEWIET STREET LEFT INTO LANGEBAAN WAY, RIGHT INTO OOSTEWAL STREET AND RETURN ON THE SAME ROUTE UNTIL LANGEBAAN ROAD, TURN LEFT INTO R27 RIGHT INTO OREX STREET, LEFT INTO R45 LEFT INTO ONGEGUND STREET, RIGHT INTO KOOTJIESKLOOF INTO TAXI RANK.

7. LOUWVILLE - LAINGVILLE

FROM KOOTJIESKLOOF TAXI RANK, LEFT INTO HOSPITAAL ROAD, RIGHT INTO SALDANHA ROAD, INTO VELDDRIF WAY, STRAIGHT INTO R399 LEFT INTO STOMPNEUSBAY TURN OFF RIGHT INTO MAIN ROAD LEFT INTO STRAND STREET, RIGHT INTO ANEMOON ROAD, RIGHT INTO BOUNDARY STREET, LEFT INTO MAIN STREET RIGHT INTO TONTALBLOM STREET, STRAIGHT LEFT INTO MELKBOS STREET, LEFT INTO ERICA STREET, LEFT INTO HEUNINGBLOM STREET, RIGHT INTO DOUBLON STREET, RIGHT INTO PROTEA STREET, RIGHT INTO MAIN ROAD AND RETURN ALONG THE SAME ROUTE.

8. LOUWVILLE VIA STOMPNEUSBAY - BRITTANIA BAY

FROM KOOTJIESKLOOF TAXI RANK LEFT INTO HOSPITAAL STREET, RIGHT INTO SALDANHA ROAD INTO VELDDRIF WAY STRAIGHT INTO R399 LEFT INTO STOMPNEUSBAY TURN OFF PASS ST HELENA HOTEL PASS POLICE STATION, JALOERSBAY, FISH FACTORY, ORANJEVIS FACTORY, ST HELENA SHOPPING CENTRE, PASS LUZIZI FISHING FACTORY AND B MOSTERT TRUST FISHING, PASS COSY BAY, DROMMEDARIS FACTORY, PASS COLUMBINE CANNING COMPANY TURN LEFT INTO BRITTANIA BAY AND SHELLY POINT, PASS STOMPNEUSBAY RIGHT INTO BRITTANIA BAY AND GOLDEN MILE AND RETURN ALONG THE SAME ROUTE.

OP.1540827. (2) KOKOSE WILFRED BULELANI WB ID NO 7801016816088. (3) DISTRICT: VREDENBURG. POSTAL ADDRESS: TIMBER CITY, ROOM NO 10735, VREDENBURG, 7380 C/O TRANSPORT LIASON CENTRE CC SUITE 156, PRIVATE BAG X103, N1 CITY, 7460. (4) NEW APPLICATION. (5) 1 X 16 PASSENGERS. (6) THE CONVEYANCE OF TAXI PASSENGERS. (7) AUTHORITY: FROM TAXI RANK SITUATED IN KOOTJIESKLOOF STREET -

1. CENTRAL INTER TOWNSHIP

FROM KOOTJIESKLOOF TAXI RANK RIGHT INTO MACLON STREET, LEFT INTO OOIEVAAR ROAD, LEFT INTO BOSWEWER ROAD, RIGHT INTO KWARTEL STREET ACROSS RAILWAY LINE UNTIL RIGHT INTO ROOIHALS ROAD LEFT INTO NACKERDIEN STREET, LEFT INTO VLEI STREET, LEFT INTO STORMS CRESCENT, LEFT INTO TABKA STREET, RIGHT INTO TUGELA CRESCENT AND RETURN RIGHT INTO NACKERDIEN CRESCENT RIGHT INTO ONGEGUND STREET CROSS RAILWAY LINE, RIGHT INTO GOUD STREET, RIGHT INTO DIAMANT STREET, RIGHT INTO NIKKEL CRESCENT, RIGHT INTO MIKA STREET, LEFT INTO GOUD STREET, LEFT INTO ONGEGUND STREET, LEFT INTO KOOTJIESKLOOF STREET INTO THE INFORMAL SETTLEMENT AND RETURN ALONG THE SAME ROUTE.

2. CENTRAL INTER TOWNSHIP

FROM KOOTJIESKLOOF TAXI RANK, RIGHT INTO MACLON STREET, LEFT INTO OOIEVAAR ROAD, LEFT INTO BOSWEWER ROAD, RIGHT INTO KWARTEL STREET ACROSS RAILWAY LINE UNTIL RIGHT INTO ROOIHALS ROAD, LEFT INTO NACKERDIEN STREET, LEFT INTO VLEI STREET, LEFT INTO STORMS CRESCENT, LEFT INTO TABKA STREET, LEFT INTO TUGELA STREET AND RETURN LEFT INTO NACKERDIEN STREET, LEFT INTO KWARTEL ROAD ACROSS THE RAILWAY LINE, LEFT INTO BOSWEWER ROAD, RIGHT INTO OOIEVAAR ROAD, RIGHT INTO MACLON STREET, LEFT INTO KOOTJIESKLOOF STREET AND RIGHT INTO TAXI RANK.

3. LOUWVILLE - VREDENBURG

FROM KOOTJIESKLOOF TAXI RANK, LEFT INTO HOSPITAAL ROAD, RIGHT INTO SALDANHA ROAD, LEFT INTO STEPHAN STREET, RIGHT INTO JACOB SADIE STREET INTO VREDENBURG TAXI RANK AND RETURN ALONG THE SAME ROUTE.

4. LOUWVILLE - SALDANHA

FROM KOOTJIESKLOOF TAXI RANK, LEFT INTO HOSPITAAL STREET, LEFT INTO SALDANHA ROAD CARRY ON FOR 10 KM PASS TRAIN CROSSING LEFT INTO BERG STREET,

RIGHT INTO DA GAMA STREET INTO TAXI RANK AND RETURN ALONG THE SAME ROUTE.

5. LOUUVILLE - SALDANHA

FROM KOOTJIESKLOOF TAXI RANK LEFT INTO HOSPITAAL ROAD, LEFT INTO SALDANHA ROAD CARRY ON FOR 10 KM PASS TRAIN CROSSING RIGHT INTO DIAZ ROAD, LEFT INTO ABRAHAM JULIES STREET, LEFT INTO BAZIL FEBRUARY DRIVE, LEFT INTO DOLPEN STREET, RIGHT INTO SIMUNYE STREET INTO VANGUARD DRIVE, LEFT INTO FRIGATE STREET, RIGHT INTO FERRY STREET STRAIGHT INTO WHIPPING STREET, LEFT INTO WHIPPING LEFT INTO DIAZ STREET, RIGHT INTO MURRAY STREET AND INTO MIDDELPOS STREET, RIGHT INTO KLEI STREET, RIGHT INTO PEREL STREET, LEFT INTO MIDDELPOS STREET WHICH BECOMES MURRAY STREET, LEFT INTO DIAZ STREET, LEFT INTO SALDANHA STREET AND RETURN ALONG THE SAME ROUTE.

6. LOUUVILLE - LANGEBAAN

FROM KOOTJIESKLOOF TAXI RANK, LEFT INTO HOSPITAAL ROAD, LEFT INTO SALDANHA DRIVE, LEFT INTO THE R27 ACROSS RAILWAY LINE, OVER BRIDGE RIGHT INTO LANGEBAAN WAY VIA SALDANHA STEEL AND RETURN TO LANGEBAAN WAY, RIGHT VIA CLUB MYKONOS AND RETURN RIGHT INTO LANGEBAAN WAY, LEFT INTO KIEWIET STREET, LEFT INTO STERRETIJIE STREET, RIGHT PIKKEWYN STREET, RIGHT INTO AREND STREET, RIGHT INTO KIEWIET STREET LEFT INTO LANGEBAAN WAY, RIGHT INTO OOSTEWAL STREET AND RETURN ON THE SAME ROUTE UNTIL LANGEBAAN ROAD, TURN LEFT INTO R27 RIGHT INTO OREX STREET, LEFT INTO R45 LEFT INTO ONGEGUND STREET, RIGHT INTO KOOTJIESKLOOF INTO TAXI RANK.

7. LOUUVILLE - LAINGVILLE

FROM KOOTJIESKLOOF TAXI RANK, LEFT INTO HOSPITAAL ROAD, RIGHT INTO SALDANHA ROAD, INTO VELDDRIF WAY, STRAIGHT INTO R399 LEFT INTO STOMPNEUSBAY TURN OFF RIGHT INTO MAIN ROAD LEFT INTO STRAND STREET, RIGHT INTO ANEMOON ROAD, RIGHT INTO BOUNDARY STREET, LEFT INTO MAIN STREET RIGHT INTO TONTALBLOM STREET, STRAIGHT LEFT INTO MELKBOS STREET, LEFT INTO ERICA STREET, LEFT INTO HEUNINGBLUM STREET, RIGHT INTO DOUBLUM STREET, RIGHT INTO PROTEA STREET, RIGHT INTO MAIN ROAD AND RETURN ALONG THE SAME ROUTE.

8. LOUUVILLE VIA STOMPNEUSBAY - BRITTANIA BAY

FROM KOOTJIESKLOOF TAXI RANK LEFT INTO HOSPITAAL STREET, RIGHT INTO SALDANHA ROAD INTO VELDDRIF WAY STRAIGHT INTO R399 LEFT INTO STOMPNEUSBAY TURN OFF PASS ST HELENA HOTEL PASS POLICE STATION, JALOERSBAY, FISH FACTORY, ORANJEVIS FACTORY, ST HELENA SHOPPING CENTRE, PASS LÜZIZI FISHING FACTORY AND B MOSTERT TRUST FISHING, PASS COSY BAY, DROMMEDARIS FACTORY, PASS COLUMBINE CANNING COMPANY TURN LEFT INTO BRITTANIA BAY AND SHELLY POINT, PASS STOMPNEUSBAY RIGHT INTO BRITTANIA BAY AND GOLDEN MILE AND RETURN ALONG THE SAME ROUTE.

OP.1540828. (2) PETROSE BHUTISE B ID NO 6501065681083. (3) DISTRICT: VREDENBURG. POSTAL ADDRESS: ROOM 88 ERICA STREET, LAINGVILLE, SALDANHA, 7390 C/O TRANSPORT LIASON CENTRE CC SUITE 156, PRIVATE BAG X103, N1 CITY, 7460. (4) NEW APPLICATION. (5) 1 X 16 PASSENGERS. (6) THE CONVEYANCE OF TAXI PASSENGERS. (7) AUTHORITY:

FROM TAXI RANK SITUATED IN KOOTJIESKLOOF STREET -

1. CENTRAL INTER TOWNSHIP

FROM KOOTJIESKLOOF TAXI RANK RIGHT INTO MACLON STREET, LEFT INTO OOIEVAAR ROAD, LEFT INTO BOSWEWER ROAD, RIGHT INTO KWARTEL STREET ACROSS RAILWAY LINE UNTIL RIGHT INTO ROOIHALS ROAD LEFT INTO NACKERDIEN STREET, LEFT INTO VLEI STREET, LEFT INTO STORMS CRESCENT, LEFT INTO TABKA STREET, RIGHT INTO TUGELA CRESCENT AND RETURN RIGHT INTO NACKERDIEN CRESCENT RIGHT INTO ONGEGUND STREET CROSS RAILWAY LINE, RIGHT INTO GOUD STREET, RIGHT INTO DIAMANT STREET, RIGHT INTO NIKKEL CRESCENT, RIGHT INTO MIKA STREET, LEFT INTO GOUD STREET, LEFT INTO ONGEGUND STREET, LEFT INTO KOOTJIESKLOOF STREET INTO THE INFORMAL SETTLEMENT AND RETURN ALONG THE SAME ROUTE.

2. CENTRAL INTER TOWNSHIP

FROM KOOTJIESKLOOF TAXI RANK, RIGHT INTO MACLON STREET, LEFT INTO OOIEVAAR ROAD, LEFT INTO BOSWEWER ROAD, RIGHT INTO KWARTEL STREET ACROSS RAILWAY LINE UNTIL RIGHT INTO ROOIHALS ROAD, LEFT INTO NACKERDIEN STREET, LEFT INTO VLEI STREET, LEFT INTO STORMS CRESCENT, LEFT INTO TABKA STREET, LEFT INTO TUGELA STREET AND RETURN LEFT INTO NACKERDIEN STREET, LEFT INTO KWARTEL ROAD ACROSS THE RAILWAY LINE, LEFT INTO BOSWEWER ROAD, RIGHT INTO OOIEVAAR ROAD, RIGHT INTO MACLON STREET, LEFT INTO KOOTJIESKLOOF STREET AND RIGHT INTO TAXI RANK.

3. LOUUVILLE - VREDENBURG

FROM KOOTJIESKLOOF TAXI RANK, LEFT INTO HOSPITAAL ROAD, RIGHT INTO SALDANHA ROAD, LEFT INTO STEPHAN STREET, RIGHT INTO JACOB SADIE STREET INTO VREDENBURG TAXI RANK AND RETURN ALONG THE SAME ROUTE.

4. LOUUVILLE - SALDANHA

FROM KOOTJIESKLOOF TAXI RANK, LEFT INTO HOSPITAAL STREET, LEFT INTO

SALDANHA ROAD CARRY ON FOR 10 KM PASS TRAIN CROSSING LEFT INTO BERG STREET, RIGHT INTO DA GAMA STREET INTO TAXI RANK AND RETURN ALONG THE SAME ROUTE.
5. LOUVVILLE - SALDANHA

FROM KOOTJIESKLOOF TAXI RANK LEFT INTO HOSPITAAL ROAD, LEFT INTO SALDANHA ROAD CARRY ON FOR 10 KM PASS TRAIN CROSSING RIGHT INTO DIAZ ROAD, LEFT INTO ABRAHAM JULIES STREET, LEFT INTO BAZIL FEBRUARY DRIVE, LEFT INTO DOLPEN STREET, RIGHT INTO SIMUNYE STREET INTO VANGUARD DRIVE, LEFT INTO FRIGATE STREET, RIGHT INTO FERRY STREET STRAIGHT INTO WHIPPING STREET, LEFT INTO WHIPPING LEFT INTO DIAZ STREET, RIGHT INTO MURRAY STREET AND INTO MIDDELPOS STREET, RIGHT INTO KLEI STREET, RIGHT INTO PEREL STREET, LEFT INTO MIDDELPOS STREET WHICH BECOMES MURRAY STREET, LEFT INTO DIAZ STREET, LEFT INTO SALDANHA STREET AND RETURN ALONG THE SAME ROUTE.
6. LOUVVILLE - LANGEBAAN

FROM KOOTJIESKLOOF TAXI RANK, LEFT INTO HOSPITAAL ROAD, LEFT INTO SALDANHA DRIVE, LEFT INTO THE R27 ACROSS RAILWAY LINE, OVER BRIDGE RIGHT INTO LANGEBAAN WAY VIA SALDANHA STEEL AND RETURN TO LANGEBAAN WAY, RIGHT VIA CLUB MYKONOS AND RETURN RIGHT INTO LANGEBAAN WAY, LEFT INTO KIEWIET STREET, LEFT INTO STERRETJIE STREET, RIGHT PIKKEWYN STREET, RIGHT INTO AREND STREET, RIGHT INTO KIEWIET STREET LEFT INTO LANGEBAAN WAY, RIGHT INTO OOSTEWAL STREET AND RETURN ON THE SAME ROUTE UNTIL LANGEBAAN ROAD, TURN LEFT INTO R27 RIGHT INTO OREX STREET, LEFT INTO R45 LEFT INTO ONGEGUND STREET, RIGHT INTO KOOTJIESKLOOF INTO TAXI RANK.
7. LOUVVILLE - LAINGVILLE

FROM KOOTJIESKLOOF TAXI RANK, LEFT INTO HOSPITAAL ROAD, RIGHT INTO SALDANHA ROAD, INTO VELDDRIF WAY, STRAIGHT INTO R399 LEFT INTO STOMPNEUSBAY TURN OFF RIGHT INTO MAIN ROAD LEFT INTO STRAND STREET, RIGHT INTO ANEMOON ROAD, RIGHT INTO BOUNDARY STREET, LEFT INTO MAIN STREET RIGHT INTO TONTALBLOM STREET, STRAIGHT LEFT INTO MELKBOS STREET, LEFT INTO ERICA STREET, LEFT INTO HEUNINGBLOM STREET, RIGHT INTO DOUBLOM STREET, RIGHT INTO PROTEA STREET, RIGHT INTO MAIN ROAD AND RETURN ALONG THE SAME ROUTE.
8. LOUVVILLE VIA STOMPNEUSBAY - BRITTANIA BAY

FROM KOOTJIESKLOOF TAXI RANK LEFT INTO HOSPITAAL STREET, RIGHT INTO SALDANHA ROAD INTO VELDDRIF WAY STRAIGHT INTO R399 LEFT INTO STOMPNEUSBAY TURN OFF PASS ST HELENA HOTEL PASS POLICE STATION, JALOERSBAY, FISH FACTORY, ORANJEVIS FACTORY, ST HELENA SHOPPING CENTRE, PASS LUZIZI FISHING FACTORY AND B MOSTERT TRUST FISHING, PASS COSY BAY, DROMMEDARIS FACTORY, PASS COLUMBINE CANNING COMPANY TURN LEFT INTO BRITTANIA BAY AND SHELLY POINT, PASS STOMPNEUSBAY RIGHT INTO BRITTANIA BAY AND GOLDEN MILE AND RETURN ALONG THE SAME ROUTE.

OP.1540829. (2) MATEE MOSUWOE CROSSBY MC ID NO 6010225756082. (3) DISTRICT: VREDENBURG. POSTAL ADDRESS: NO 8 LIMPOPO STREET, WITTEKLIP, VREDENBURG, 7390 C/O TRANSPORT LIASON CENTRE CC SUITE 156, PRIVATE BAG X103, N1 CITY, 7460. (4) NEW APPLICATION. (5) 1 X 16 PASSENGERS. (6) THE CONVEYANCE OF TAXI PASSENGERS. (7) AUTHORITY:
FROM TAXI RANK SITUATED IN KOOTJIESKLOOF STREET -
1. CENTRAL INTER TOWNSHIP

FROM KOOTJIESKLOOF TAXI RANK RIGHT INTO MACLON STREET, LEFT INTO OOIEVAAR ROAD, LEFT INTO BOSWEWER ROAD, RIGHT INTO KWARTEL STREET ACROSS RAILWAY LINE UNTIL RIGHT INTO ROOIHALS ROAD LEFT INTO NACKERDIEN STREET, LEFT INTO VLEI STREET, LEFT INTO STORMS CRESCENT, LEFT INTO TABKA STREET, RIGHT INTO TUGELA CRESCENT AND RETURN RIGHT INTO NACKERDIEN CRESCENT RIGHT INTO ONGEGUND STREET CROSS RAILWAY LINE, RIGHT INTO GOUD STREET, RIGHT INTO DIAMANT STREET, RIGHT INTO NIKKEL CRESCENT, RIGHT INTO MIKA STREET, LEFT INTO GOUD STREET, LEFT INTO ONGEGUND STREET, LEFT INTO KOOTJIESKLOOF STREET INTO THE INFORMAL SETTLEMENT AND RETURN ALONG THE SAME ROUTE.
2. CENTRAL INTER TOWNSHIP

FROM KOOTJIESKLOOF TAXI RANK, RIGHT INTO MACLON STREET, LEFT INTO OOIEVAAR ROAD, LEFT INTO BOSWEWER ROAD, RIGHT INTO KWARTEL STREET ACROSS RAILWAY LINE UNTIL RIGHT INTO ROOIHALS ROAD, LEFT INTO NACKERDIEN STREET, LEFT INTO VLEI STREET, LEFT INTO STORMS CRESCENT, LEFT INTO TABKA STREET, LEFT INTO TUGELA STREET AND RETURN LEFT INTO NACKERDIEN STREET, LEFT INTO KWARTEL ROAD ACROSS THE RAILWAY LINE, LEFT INTO BOSWEWER ROAD, RIGHT INTO OOIEVAAR ROAD, RIGHT INTO MACLON STREET, LEFT INTO KOOTJIESKLOOF STREET AND RIGHT INTO TAXI RANK.
3. LOUVVILLE - VREDENBURG

FROM KOOTJIESKLOOF TAXI RANK, LEFT INTO HOSPITAAL ROAD, RIGHT INTO SALDANHA ROAD, LEFT INTO STEPHAN STREET, RIGHT INTO JACOB SADIE STREET INTO VREDENBURG TAXI RANK AND RETURN ALONG THE SAME ROUTE.
4. LOUVVILLE - SALDANHA

FROM KOOTJIESKLOOF TAXI RANK, LEFT INTO HOSPITAAL STREET, LEFT INTO SALDANHA ROAD CARRY ON FOR 10 KM PASS TRAIN CROSSING LEFT INTO BERG STREET, RIGHT INTO DA GAMA STREET INTO TAXI RANK AND RETURN ALONG THE SAME ROUTE.

5. LOUWVILLE - SALDANHA

FROM KOOTJIESKLOOF TAXI RANK LEFT INTO HOSPITAAL ROAD, LEFT INTO SALDANHA ROAD CARRY ON FOR 10 KM PASS TRAIN CROSSING RIGHT INTO DIAZ ROAD, LEFT INTO ABRAHAM JULIES STREET, LEFT INTO BAZIL FEBRUARY DRIVE, LEFT INTO DOLPEN STREET, RIGHT INTO SIMUNYE STREET INTO VANGUARD DRIVE, LEFT INTO FRIGATE STREET, RIGHT INTO FERRY STREET STRAIGHT INTO WHIPPING STREET, LEFT INTO WHIPPING LEFT INTO DIAZ STREET, RIGHT INTO MURRAY STREET AND INTO MIDDELPOS STREET, RIGHT INTO KLEI STREET, RIGHT INTO PEREL STREET, LEFT INTO MIDDELPOS STREET WHICH BECOMES MURRAY STREET, LEFT INTO DIAZ STREET, LEFT INTO SALDANHA STREET AND RETURN ALONG THE SAME ROUTE.

6. LOUWVILLE - LANGEBAAN

FROM KOOTJIESKLOOF TAXI RANK, LEFT INTO HOSPITAAL ROAD, LEFT INTO SALDANHA DRIVE, LEFT INTO THE R27 ACROSS RAILWAY LINE, OVER BRIDGE RIGHT INTO LANGEBAAN WAY VIA SALDANHA STEEL AND RETURN TO LANGEBAAN WAY, RIGHT VIA CLUB MYKONOS AND RETURN RIGHT INTO LANGEBAAN WAY, LEFT INTO KIEWIET STREET, LEFT INTO STERRETJIE STREET, RIGHT PIKKEWYN STREET, RIGHT INTO AREND STREET, RIGHT INTO KIEWIET STREET LEFT INTO LANGEBAAN WAY, RIGHT INTO OOSTEWAL STREET AND RETURN ON THE SAME ROUTE UNTIL LANGEBAAN ROAD, TURN LEFT INTO R27 RIGHT INTO OREX STREET, LEFT INTO R45 LEFT INTO ONGEGUND STREET, RIGHT INTO KOOTJIESKLOOF INTO TAXI RANK.

7. LOUWVILLE - LAINGVILLE

FROM KOOTJIESKLOOF TAXI RANK, LEFT INTO HOSPITAAL ROAD, RIGHT INTO SALDANHA ROAD, INTO VELDDRIF WAY, STRAIGHT INTO R399 LEFT INTO STOMPNEUSBAY TURN OFF RIGHT INTO MAIN ROAD LEFT INTO STRAND STREET, RIGHT INTO ANEMOON ROAD, RIGHT INTO BOUNDARY STREET, LEFT INTO MAIN STREET RIGHT INTO TONTALBLOM STREET, STRAIGHT LEFT INTO MELKBOS STREET, LEFT INTO ERICA STREET, LEFT INTO HEUNINGBLOM STREET, RIGHT INTO DOUBLON STREET, RIGHT INTO PROTEA STREET, RIGHT INTO MAIN ROAD AND RETURN ALONG THE SAME ROUTE.

8. LOUWVILLE VIA STOMPNEUSBAY - BRITANNIA BAY

FROM KOOTJIESKLOOF TAXI RANK LEFT INTO HOSPITAAL STREET, RIGHT INTO SALDANHA ROAD INTO VELDDRIF WAY STRAIGHT INTO R399 LEFT INTO STOMPNEUSBAY TURN OFF PASS ST HELENA HOTEL PASS POLICE STATION, JALCERSBAY, FISH FACTORY, ORANJEVIS FACTORY, ST HELENA SHOPPING CENTRE, PASS LUZIZI FISHING FACTORY AND B MOSTERT TRUST FISHING, PASS COSY BAY, DROMMEDARIS FACTORY, PASS COLUMBINE CANNING COMPANY TURN LEFT INTO BRITANNIA BAY AND SHELLY POINT, PASS STOMPNEUSBAY RIGHT INTO BRITANNIA BAY AND GOLDEN MILE AND RETURN ALONG THE SAME ROUTE.

OP.1540830. (2) FODINI MNCEDISI M ID NO 7606195365082. (3) DISTRICT: VREDENBURG. POSTAL ADDRESS: 10633 TIMBER CITY, VREDENBURG, 7390 C/O TRANSPORT LIASON CENTRE CC SUITE 156, PRIVATE BAG X103, N1 CITY, 7460. (4) NEW APPLICATION. (5) 1 X 16 PASSENGERS. (6) THE CONVEYANCE OF TAXI PASSENGERS. (7) AUTHORITY:

FROM TAXI RANK SITUATED IN KOOTJIESKLOOF STREET -

1. CENTRAL INTER TOWNSHIP

FROM KOOTJIESKLOOF TAXI RANK RIGHT INTO MACLON STREET, LEFT INTO OOIEVAAR ROAD, LEFT INTO BOSWEWER ROAD, RIGHT INTO KWARTEL STREET ACROSS RAILWAY LINE UNTIL RIGHT INTO ROOIHALS ROAD LEFT INTO NACKERDIEN STREET, LEFT INTO VLEI STREET, LEFT INTO STORMS CRESCENT, LEFT INTO TABKA STREET, RIGHT INTO TUGELA CRESCENT AND RETURN RIGHT INTO NACKERDIEN CRESCENT RIGHT INTO ONGEGUND STREET CROSS RAILWAY LINE, RIGHT INTO GOUD STREET, RIGHT INTO DIAMANT STREET, RIGHT INTO NIKKEL CRESCENT, RIGHT INTO MIKA STREET, LEFT INTO GOUD STREET, LEFT INTO ONGEGUND STREET, LEFT INTO KOOTJIESKLOOF STREET INTO THE INFORMAL SETTLEMENT AND RETURN ALONG THE SAME ROUTE.

2. CENTRAL INTER TOWNSHIP

FROM KOOTJIESKLOOF TAXI RANK, RIGHT INTO MACLON STREET, LEFT INTO OOIEVAAR ROAD, LEFT INTO BOSWEWER ROAD, RIGHT INTO KWARTEL STREET ACROSS RAILWAY LINE UNTIL RIGHT INTO ROOIHALS ROAD, LEFT INTO NACKERDIEN STREET, LEFT INTO VLEI STREET, LEFT INTO STORMS CRESCENT, LEFT INTO TABKA STREET, LEFT INTO TUGELA STREET AND RETURN LEFT INTO NACKERDIEN STREET, LEFT INTO KWARTEL ROAD ACROSS THE RAILWAY LINE, LEFT INTO BOSWEWER ROAD, RIGHT INTO OOIEVAAR ROAD, RIGHT INTO MACLON STREET, LEFT INTO KOOTJIESKLOOF STREET AND RIGHT INTO TAXI RANK.

3. LOUWVILLE - VREDENBURG

FROM KOOTJIESKLOOF TAXI RANK, LEFT INTO HOSPITAAL ROAD, RIGHT INTO SALDANHA ROAD, LEFT INTO STEPHAN STREET, RIGHT INTO JACOB SADIE STREET INTO VREDENBURG TAXI RANK AND RETURN ALONG THE SAME ROUTE.

4. LOUWVILLE - SALDANHA

FROM KOOTJIESKLOOF TAXI RANK, LEFT INTO HOSPITAAL STREET, LEFT INTO SALDANHA ROAD CARRY ON FOR 10 KM PASS TRAIN CROSSING LEFT INTO BERG STREET, RIGHT INTO DA GAMA STREET INTO TAXI RANK AND RETURN ALONG THE SAME ROUTE.
5. LOUWVILLE - SALDANHA

FROM KOOTJIESKLOOF TAXI RANK LEFT INTO HOSPITAAL ROAD, LEFT INTO SALDANHA ROAD CARRY ON FOR 10 KM PASS TRAIN CROSSING RIGHT INTO DIAZ ROAD, LEFT INTO ABRAHAM JULIES STREET, LEFT INTO BAZIL FEBRUARY DRIVE, LEFT INTO DOLPEN STREET, RIGHT INTO SIMUNYE STREET INTO VANGUARD DRIVE, LEFT INTO FRIGATE STREET, RIGHT INTO FERRY STREET STRAIGHT INTO WHIPPING STREET, LEFT INTO WHIPPING LEFT INTO DIAZ STREET, RIGHT INTO MURRAY STREET AND INTO MIDDELPOS STREET, RIGHT INTO KLEI STREET, RIGHT INTO PEREL STREET, LEFT INTO MIDDELPOS STREET WHICH BECOMES MURRAY STREET, LEFT INTO DIAZ STREET, LEFT INTO SALDANHA STREET AND RETURN ALONG THE SAME ROUTE.
6. LOUWVILLE - LANGEBAAN

FROM KOOTJIESKLOOF TAXI RANK, LEFT INTO HOSPITAAL ROAD, LEFT INTO SALDANHA DRIVE, LEFT INTO THE R27 ACROSS RAILWAY LINE, OVER BRIDGE RIGHT INTO LANGEBAAN WAY VIA SALDANHA STEEL AND RETURN TO LANGEBAAN WAY, RIGHT VIA CLUB MYKONOS AND RETURN RIGHT INTO LANGEBAAN WAY, LEFT INTO KIEWIET STREET, LEFT INTO STERRETTJIE STREET, RIGHT PIKKEWYN STREET, RIGHT INTO AREND STREET, RIGHT INTO KIEWIET STREET LEFT INTO LANGEBAAN WAY, RIGHT INTO OOSTEWAL STREET AND RETURN ON THE SAME ROUTE UNTIL LANGEBAAN ROAD, TURN LEFT INTO R27 RIGHT INTO OREX STREET, LEFT INTO R45 LEFT INTO ONGEGUND STREET, RIGHT INTO KOOTJIESKLOOF INTO TAXI RANK.
7. LOUWVILLE - LAINGVILLE

FROM KOOTJIESKLOOF TAXI RANK, LEFT INTO HOSPITAAL ROAD, RIGHT INTO SALDANHA ROAD, INTO VELDDRIEF WAY, STRAIGHT INTO R399 LEFT INTO STOMPNEUSBAY TURN OFF RIGHT INTO MAIN ROAD LEFT INTO STRAND STREET, RIGHT INTO ANEMOON ROAD, RIGHT INTO BOUNDARY STREET, LEFT INTO MAIN STREET RIGHT INTO TONTALBLOM STREET, STRAIGHT LEFT INTO MELKBOS STREET, LEFT INTO ERICA STREET, LEFT INTO HEUNINGBLOM STREET, RIGHT INTO DOUBLOM STREET, RIGHT INTO PROTEA STREET, RIGHT INTO MAIN ROAD AND RETURN ALONG THE SAME ROUTE.
8. LOUWVILLE VIA STOMPNEUSBAY - BRITTANIA BAY

FROM KOOTJIESKLOOF TAXI RANK LEFT INTO HOSPITAAL STREET, RIGHT INTO SALDANHA ROAD INTO VELDDRIEF WAY STRAIGHT INTO R399 LEFT INTO STOMPNEUSBAY TURN OFF PASS ST HELENA HOTEL PASS POLICE STATION, JALOERSBAY, FISH FACTORY, ORANJEVIS FACTORY, ST HELENA SHOPPING CENTRE, PASS LUZIZI FISHING FACTORY AND B MOSTERT TRUST FISHING, PASS COSY BAY, DROMMEDARIS FACTORY, PASS COLUMBINE CANNING COMPANY TURN LEFT INTO BRITTANIA BAY AND SHELLY POINT, PASS STOMPNEUSBAY RIGHT INTO BRITTANIA BAY AND GOLDEN MILE AND RETURN ALONG THE SAME ROUTE.

OP.1540831. (2) ZWELINJANI ZANEMVULA JOHN ZJ ID NO 6207155843084. (3) DISTRICT: VREDENBURG. POSTAL ADDRESS: 10579 GEORGE COURGE, TIMBER CITY, VREDENBURG, 7380 C/O TRANSPORT LIASON CENTRE CC SUITE 156, PRIVATE BAG X103, N1 CITY, 7460. (4) NEW APPLICATION. (5) 1 X 16 PASSENGERS. (6) THE CONVEYANCE OF TAXI PASSENGERS. (7) AUTHORITY:
FROM TAXI RANK SITUATED IN KOOTJIESKLOOF STREET -
1. CENTRAL INTER TOWNSHIP

FROM KOOTJIESKLOOF TAXI RANK RIGHT INTO MACLON STREET, LEFT INTO OOIEVAAR ROAD, LEFT INTO BOSWEWER ROAD, RIGHT INTO KWARTEL STREET ACROSS RAILWAY LINE UNTIL RIGHT INTO ROOIHALS ROAD LEFT INTO NACKERDIEN STREET, LEFT INTO VLEI STREET, LEFT INTO STORMS CRESCENT, LEFT INTO TABKA STREET, RIGHT INTO TUGELA CRESCENT AND RETURN RIGHT INTO NACKERDIEN CRESCENT RIGHT INTO ONGEGUND STREET CROSS RAILWAY LINE, RIGHT INTO GOUD STREET, RIGHT INTO DIAMANT STREET, RIGHT INTO NIKKEL CRESCENT, RIGHT INTO MIKA STREET, LEFT INTO GOUD STREET, LEFT INTO ONGEGUND STREET, LEFT INTO KOOTJIESKLOOF STREET INTO THE INFORMAL SETTLEMENT AND RETURN ALONG THE SAME ROUTE.
2. CENTRAL INTER TOWNSHIP

FROM KOOTJIESKLOOF TAXI RANK, RIGHT INTO MACLON STREET, LEFT INTO OOIEVAAR ROAD, LEFT INTO BOSWEWER ROAD, RIGHT INTO KWARTEL STREET ACROSS RAILWAY LINE UNTIL RIGHT INTO ROOIHALS ROAD, LEFT INTO NACKERDIEN STREET, LEFT INTO VLEI STREET, LEFT INTO STORMS CRESCENT, LEFT INTO TABKA STREET, LEFT INTO TUGELA STREET AND RETURN LEFT INTO NACKERDIEN STREET, LEFT INTO KWARTEL ROAD ACROSS THE RAILWAY LINE, LEFT INTO BOSWEWER ROAD, RIGHT INTO OOIEVAAR ROAD, RIGHT INTO MACLON STREET, LEFT INTO KOOTJIESKLOOF STREET AND RIGHT INTO TAXI RANK.
3. LOUWVILLE - VREDENBURG

FROM KOOTJIESKLOOF TAXI RANK, LEFT INTO HOSPITAAL ROAD, RIGHT INTO SALDANHA ROAD, LEFT INTO STEPHAN STREET, RIGHT INTO JACOB SADIE STREET INTO VREDENBURG TAXI RANK AND RETURN ALONG THE SAME ROUTE.

4. LOUWVILLE - SALDANHA

FROM KOOTJIESKLOOF TAXI RANK, LEFT INTO HOSPITAAL STREET, LEFT INTO SALDANHA ROAD CARRY ON FOR 10 KM PASS TRAIN CROSSING LEFT INTO BERG STREET, RIGHT INTO DA GAMA STREET INTO TAXI RANK AND RETURN ALONG THE SAME ROUTE.

5. LOUWVILLE - SALDANHA

FROM KOOTJIESKLOOF TAXI RANK LEFT INTO HOSPITAAL ROAD, LEFT INTO SALDANHA ROAD CARRY ON FOR 10 KM PASS TRAIN CROSSING RIGHT INTO DIAZ ROAD, LEFT INTO ABRAHAM JULIES STREET, LEFT INTO BAZIL FEBRUARY DRIVE, LEFT INTO DOLPEN STREET, RIGHT INTO SIMUNYE STREET INTO VANGUARD DRIVE, LEFT INTO FRIGATE STREET, RIGHT INTO FERRY STREET STRAIGHT INTO WHIPPING STREET, LEFT INTO WHIPPING LEFT INTO DIAZ STREET, RIGHT INTO MURRAY STREET AND INTO MIDDELPOS STREET, RIGHT INTO KLEI STREET, RIGHT INTO PEREL STREET, LEFT INTO MIDDELPOS STREET WHICH BECOMES MURRAY STREET, LEFT INTO DIAZ STREET, LEFT INTO SALDANHA STREET AND RETURN ALONG THE SAME ROUTE.

6. LOUWVILLE - LANGEBAAN

FROM KOOTJIESKLOOF TAXI RANK, LEFT INTO HOSPITAAL ROAD, LEFT INTO SALDANHA DRIVE, LEFT INTO THE R27 ACROSS RAILWAY LINE, OVER BRIDGE RIGHT INTO LANGEBAAN WAY VIA SALDANHA STEEL AND RETURN TO LANGEBAAN WAY, RIGHT VIA CLUB MYKONOS AND RETURN RIGHT INTO LANGEBAAN WAY, LEFT INTO KIEWIET STREET, LEFT INTO STERRETIJIE STREET, RIGHT PIKKEWYN STREET, RIGHT INTO AREND STREET, RIGHT INTO KIEWIET STREET LEFT INTO LANGEBAAN WAY, RIGHT INTO OOSTEWAL STREET AND RETURN ON THE SAME ROUTE UNTIL LANGEBAAN ROAD, TURN LEFT INTO R27 RIGHT INTO OREX STREET, LEFT INTO R45 LEFT INTO ONGEGUND STREET, RIGHT INTO KOOTJIESKLOOF INTO TAXI RANK.

7. LOUWVILLE - LAINGVILLE

FROM KOOTJIESKLOOF TAXI RANK, LEFT INTO HOSPITAAL ROAD, RIGHT INTO SALDANHA ROAD, INTO VELDDRIF WAY, STRAIGHT INTO R399 LEFT INTO STOMPNEUSBAY TURN OFF RIGHT INTO MAIN ROAD LEFT INTO STRAND STREET, RIGHT INTO ANEMOON ROAD, RIGHT INTO BOUNDARY STREET, LEFT INTO MAIN STREET RIGHT INTO TONTALBLOM STREET, STRAIGHT LEFT INTO MELKBOS STREET, LEFT INTO ERICA STREET, LEFT INTO HEUNINGBLOM STREET, RIGHT INTO DOUBLON STREET, RIGHT INTO PROTEA STREET, RIGHT INTO MAIN ROAD AND RETURN ALONG THE SAME ROUTE.

8. LOUWVILLE VIA STOMPNEUSBAY - BRITANNIA BAY

FROM KOOTJIESKLOOF TAXI RANK LEFT INTO HOSPITAAL STREET, RIGHT INTO SALDANHA ROAD INTO VELDDRIF WAY STRAIGHT INTO R399 LEFT INTO STOMPNEUSBAY TURN OFF PASS ST HELENA HOTEL PASS POLICE STATION, JALOERSBAY, FISH FACTORY, ORANJEVIS FACTORY, ST HELENA SHOPPING CENTRE, PASS LUZIZI FISHING FACTORY AND B MOSTERT TRUST FISHING, PASS COSY BAY, DROMMEDARIS FACTORY, PASS COLUMBINE CANNING COMPANY TURN LEFT INTO BRITANNIA BAY AND SHELLY POINT, PASS STOMPNEUSBAY RIGHT INTO BRITANNIA BAY AND GOLDEN MILE AND RETURN ALONG THE SAME ROUTE.

OP.1540834. (2) HONEY CLAUDE C ID NO 5401255085081. (3) DISTRICT: MONTAGU. POSTAL ADDRESS: 11 STATION ROAD, MONTAGUE GARDENS, MILNERTON, 7441. (4) NEW APPLICATION. (5) 1 X 36 PASSENGERS. (6) THE CONVEYANCE OF TOURISTS. (7) AUTHORITY: FROM PICK UP POINTS SITUATED WITHIN A RADIUS OF 60KM FROM PLACE OF BUSINESS SITUATED AT 11 STATION ROAD, MONTAGUE GARDENS, MILNERTON TO POINTS WITHIN THE WESTERN CAPE AND RETURN.

OP.1540894. (2) KHAN ABDUL LOFTI AL ID NO 5805085187083. (3) DISTRICT: VREDENBURG. POSTAL ADDRESS: 6TH STREET 8, LOUWVILLE, VREDENBURG, 7380 C/O TRANSPORT LIASON CENTRE CC SUITE 156, PRIVATE BAG X103, N1 CITY, 7460. (4) NEW APPLICATION. (5) 1 X 16 PASSENGERS. (6) THE CONVEYANCE OF TAXI PASSENGERS. (7) AUTHORITY: FROM TAXI RANK SITUATED IN KOOTJIESKLOOF STREET - 1. CENTRAL INTER TOWNSHIP

FROM KOOTJIESKLOOF TAXI RANK RIGHT INTO MACLON STREET, LEFT INTO OOIEVAAR ROAD, LEFT INTO BOSWEWER ROAD, RIGHT INTO KWARTEL STREET ACROSS RAILWAY LINE UNTIL RIGHT INTO ROOIHALS ROAD LEFT INTO NACKERDIEN STREET, LEFT INTO VLEI STREET, LEFT INTO STORMS CRESCENT, LEFT INTO TABKA STREET, RIGHT INTO TUGELA CRESCENT AND RETURN RIGHT INTO NACKERDIEN CRESCENT RIGHT INTO ONGEGUND STREET CROSS RAILWAY LINE, RIGHT INTO GOUD STREET, RIGHT INTO DIAMANT STREET, RIGHT INTO NIKKEL CRESCENT, RIGHT INTO MIKA STREET, LEFT INTO GOUD STREET, LEFT INTO ONGEGUND STREET, LEFT INTO KOOTJIESKLOOF STREET INTO THE INFORMAL SETTLEMENT AND RETURN ALONG THE SAME ROUTE.

2. CENTRAL INTER TOWNSHIP

FROM KOOTJIESKLOOF TAXI RANK, RIGHT INTO MACLON STREET, LEFT INTO OOIEVAAR ROAD, LEFT INTO BOSWEWER ROAD, RIGHT INTO KWARTEL STREET ACROSS RAILWAY LINE UNTIL RIGHT INTO ROOIHALS ROAD, LEFT INTO NACKERDIEN STREET, LEFT INTO VLEI STREET, LEFT INTO STORMS CRESCENT, LEFT INTO TABKA STREET, LEFT

INTO TUGELA STREET AND RETURN LEFT INTO NACKERDIEN STREET, LEFT INTO KWARTEL ROAD ACROSS THE RAILWAY LINE, LEFT INTO BOSSEWER ROAD, RIGHT INTO OOIEVAAR ROAD, RIGHT INTO MACLON STREET, LEFT INTO KOOTJIESKLOOF STREET AND RIGHT INTO TAXI RANK.

3. LOUWVILLE - VREDENBURG

FROM KOOTJIESKLOOF TAXI RANK, LEFT INTO HOSPITAAL ROAD, RIGHT INTO SALDANHA ROAD, LEFT INTO STEPHAN STREET, RIGHT INTO JACOB SADIE STREET INTO VREDENBURG TAXI RANK AND RETURN ALONG THE SAME ROUTE.

4. LOUWVILLE - SALDANHA

FROM KOOTJIESKLOOF TAXI RANK, LEFT INTO HOSPITAAL STREET, LEFT INTO SALDANHA ROAD CARRY ON FOR 10 KM PASS TRAIN CROSSING LEFT INTO BERG STREET, RIGHT INTO DA GAMA STREET INTO TAXI RANK AND RETURN ALONG THE SAME ROUTE.

5. LOUWVILLE - SALDANHA

FROM KOOTJIESKLOOF TAXI RANK LEFT INTO HOSPITAAL ROAD, LEFT INTO SALDANHA ROAD CARRY ON FOR 10 KM PASS TRAIN CROSSING RIGHT INTO DIAZ ROAD, LEFT INTO ABRAHAM JULIES STREET, LEFT INTO BAZIL FEBRUARY DRIVE, LEFT INTO DOLPEN STREET, RIGHT INTO SIMUNYE STREET INTO VANGUARD DRIVE, LEFT INTO FRIGATE STREET, RIGHT INTO FERRY STREET STRAIGHT INTO WHIPPING STREET, LEFT INTO WHIPPING LEFT INTO DIAZ STREET, RIGHT INTO MURRAY STREET AND INTO MIDDELPOS STREET, RIGHT INTO KLEI STREET, RIGHT INTO PEREL STREET, LEFT INTO MIDDELPOS STREET WHICH BECOMES MURRAY STREET, LEFT INTO DIAZ STREET, LEFT INTO SALDANHA STREET AND RETURN ALONG THE SAME ROUTE.

6. LOUWVILLE - LANGEBAAN

FROM KOOTJIESKLOOF TAXI RANK, LEFT INTO HOSPITAAL ROAD, LEFT INTO SALDANHA DRIVE, LEFT INTO THE R27 ACROSS RAILWAY LINE, OVER BRIDGE RIGHT INTO LANGEBAAN WAY VIA SALDANHA STEEL AND RETURN TO LANGEBAAN WAY, RIGHT VIA CLUB MYKONOS AND RETURN RIGHT INTO LANGEBAAN WAY, LEFT INTO KIEWIET STREET, LEFT INTO STERRETJIE STREET, RIGHT PIKKEWYN STREET, RIGHT INTO AREND STREET, RIGHT INTO KIEWIET STREET LEFT INTO LANGEBAAN WAY, RIGHT INTO OOSTEWAL STREET AND RETURN ON THE SAME ROUTE UNTIL LANGEBAAN ROAD, TURN LEFT INTO R27 RIGHT INTO OREX STREET, LEFT INTO R45 LEFT INTO ONGEGUND STREET, RIGHT INTO KOOTJIESKLOOF INTO TAXI RANK.

7. LOUWVILLE - LAINGVILLE

FROM KOOTJIESKLOOF TAXI RANK, LEFT INTO HOSPITAAL ROAD, RIGHT INTO SALDANHA ROAD, INTO VELDDRIF WAY, STRAIGHT INTO R399 LEFT INTO STOMPNEUSBAY TURN OFF RIGHT INTO MAIN ROAD LEFT INTO STRAND STREET, RIGHT INTO ANEMOON ROAD, RIGHT INTO BOUNDARY STREET, LEFT INTO MAIN STREET RIGHT INTO TONTALBLOM STREET, STRAIGHT LEFT INTO MELKBOS STREET, LEFT INTO ERICA STREET, LEFT INTO HEUNINGBLOM STREET, RIGHT INTO DOUBLLOM STREET, RIGHT INTO PROTEA STREET, RIGHT INTO MAIN ROAD AND RETURN ALONG THE SAME ROUTE.

8. LOUWVILLE VIA STOMPNEUSBAY - BRITTANIA BAY

FROM KOOTJIESKLOOF TAXI RANK LEFT INTO HOSPITAAL STREET, RIGHT INTO SALDANHA ROAD INTO VELDDRIF WAY STRAIGHT INTO R399 LEFT INTO STOMPNEUSBAY TURN OFF PASS ST HELENA HOTEL PASS POLICE STATION, JALOERSBAY, FISH FACTORY, ORANJEVIS FACTORY, ST HELENA SHOPPING CENTRE, PASS LUZIZI FISHING FACTORY AND B MOSTERT TRUST FISHING, PASS COSY BAY, DROMMEDARIS FACTORY, PASS COLUMBINE CANNING COMPANY TURN LEFT INTO BRITTANIA BAY AND SHELLY POINT, PASS STOMPNEUSBAY RIGHT INTO BRITTANIA BAY AND GOLDEN MILE AND RETURN ALONG THE SAME ROUTE.

OP.1540895. (2) SWARTZ JACOBUS J ID NO 5106105094080. (3) DISTRICT: PAARL. POSTAL ADDRESS: POSBUS 2197, DENNESIG, STELLENBOSCH, 7601 C/O G C MALUKA & ASSOCIATES POSBUS 839, BELLVILLE, 7530. (4) NEW APPLICATION.

(5) 1 X 60 PASSENGERS. (6) THE CONVEYANCE OF OTHER. (7) AUTHORITY:
1. DIE VERVOER VAN GEORGANISEERDE GROEPE EN HUL PERSOONLIKE BESITTING VANAF PUNTE GELEë BINNE DIE LANDDROSDISTRIKTE FRANSCHOEK, STELLENBOSCH EN KUILSRIVIER NA PUNTE BINNE DIE RSA EN TERUG.
2. DIE VERVOER VAN LEERDERS VANAF PUNTE BINNE DIE LANDDROSDISTRIKTE FRANSCHOEK, STELLENBOSCH EN KUILSRIVIER NA OPVOEDKUNDIGE INSTELLINGS GELEë BINNE VERMELDE LANDDROSDISTRIKTE EN TERUG.

OP.1540896. (2) SWARTZ JACOBUS J ID NO 5106105094080. (3) DISTRICT: PAARL. POSTAL ADDRESS: POSBUS 2197, DENNESIG, STELLENBOSCH, 7601 C/O G C MALUKA & ASSOCIATES POSBUS 839, BELLVILLE, 7530. (4) NEW APPLICATION.

(5) 1 X 66 PASSENGERS. (6) THE CONVEYANCE OF OTHER. (7) AUTHORITY:
1. DIE VERVOER VAN GEORGANISEERDE GROEPE EN HUL PERSOONLIKE BESITTING VANAF PUNTE GELEë BINNE DIE LANDDROSDISTRIKTE FRANSCHOEK, STELLENBOSCH EN KUILSRIVIER NA PUNTE BINNE DIE RSA EN TERUG.
2. DIE VERVOER VAN LEERDERS VANAF PUNTE BINNE DIE LANDDROSDISTRIKTE FRANSCHOEK, STELLENBOSCH EN KUILSRIVIER NA OPVOEDKUNDIGE INSTELLINGS GELEë BINNE VERMELDE LANDDROSDISTRIKTE EN TERUG.

OP.1540897. (2) SWARTZ JACOBUS J ID NO 5106105094080. (3) DISTRICT: PAARL. POSTAL ADDRESS: POSBUS 2197, DENNESIG, STELLENBOSCH, 7601 C/O G C MALUKA & ASSOCIATES POSBUS 839, BELLVILLE, 7530. (4) NEW APPLICATION. (5) 1 X 60 PASSENGERS. (6) THE CONVEYANCE OF OTHER. (7) AUTHORITY: 1. DIE VERVOER VAN GEORGANISEERDE GROEPE EN HUL PERSOONLIKE BESITTING VANAF PUNTE GELEË BINNE DIE LANDDROSDISTRIKTE FRANSCHOEK, STELLENBOSCH EN KUILSRIVIER NA PUNTE BINNE DIE RSA EN TERUG. 2. DIE VERVOER VAN LEERDERS VANAF PUNTE BINNE DIE LANDDROSDISTRIKTE FRANSCHOEK, STELLENBOSCH EN KUILSRIVIER NA OPVOEDKUNDIGE INSTELLINGS GELEË BINNE VERMELDE LANDDROSDISTRIKTE EN TERUG.

OP.1540898. (2) SWARTZ JACOBUS J ID NO 5106105094080. (3) DISTRICT: PAARL. POSTAL ADDRESS: POSBUS 2197, DENNESIG, STELLENBOSCH, 7601 C/O G C MALUKA & ASSOCIATES POSBUS 839, BELLVILLE, 7530. (4) NEW APPLICATION. (5) 1 X 60 PASSENGERS. (6) THE CONVEYANCE OF OTHER. (7) AUTHORITY: 1. DIE VERVOER VAN GEORGANISEERDE GROEPE EN HUL PERSOONLIKE BESITTING VANAF PUNTE GELEË BINNE DIE LANDDROSDISTRIKTE FRANSCHOEK, STELLENBOSCH EN KUILSRIVIER NA PUNTE BINNE DIE RSA EN TERUG. 2. DIE VERVOER VAN LEERDERS VANAF PUNTE BINNE DIE LANDDROSDISTRIKTE FRANSCHOEK, STELLENBOSCH EN KUILSRIVIER NA OPVOEDKUNDIGE INSTELLINGS GELEË BINNE VERMELDE LANDDROSDISTRIKTE EN TERUG.

OP.1540899. (2) SWARTZ JACOBUS J ID NO 5106105094080. (3) DISTRICT: PAARL. POSTAL ADDRESS: POSBUS 2197, DENNESIG, STELLENBOSCH, 7601 C/O G C MALUKA & ASSOCIATES POSBUS 839, BELLVILLE, 7530. (4) NEW APPLICATION. (5) 1 X 60 PASSENGERS. (6) THE CONVEYANCE OF OTHER. (7) AUTHORITY: 1. DIE VERVOER VAN GEORGANISEERDE GROEPE EN HUL PERSOONLIKE BESITTING VANAF PUNTE GELEË BINNE DIE LANDDROSDISTRIKTE FRANSCHOEK, STELLENBOSCH EN KUILSRIVIER NA PUNTE BINNE DIE RSA EN TERUG. 2. DIE VERVOER VAN LEERDERS VANAF PUNTE BINNE DIE LANDDROSDISTRIKTE FRANSCHOEK, STELLENBOSCH EN KUILSRIVIER NA OPVOEDKUNDIGE INSTELLINGS GELEË BINNE VERMELDE LANDDROSDISTRIKTE EN TERUG.

OP.1540900. (2) SWARTZ JACOBUS J ID NO 5106105094080. (3) DISTRICT: PAARL. POSTAL ADDRESS: POSBUS 2197, DENNESIG, STELLENBOSCH, 7601 C/O G C MALUKA & ASSOCIATES POSBUS 839, BELLVILLE, 7530. (4) NEW APPLICATION. (5) 1 X 60 PASSENGERS. (6) THE CONVEYANCE OF OTHER. (7) AUTHORITY: 1. DIE VERVOER VAN GEORGANISEERDE GROEPE EN HUL PERSOONLIKE BESITTING VANAF PUNTE GELEË BINNE DIE LANDDROSDISTRIKTE FRANSCHOEK, STELLENBOSCH EN KUILSRIVIER NA PUNTE BINNE DIE RSA EN TERUG. 2. DIE VERVOER VAN LEERDERS VANAF PUNTE BINNE DIE LANDDROSDISTRIKTE FRANSCHOEK, STELLENBOSCH EN KUILSRIVIER NA OPVOEDKUNDIGE INSTELLINGS GELEË BINNE VERMELDE LANDDROSDISTRIKTE EN TERUG.

OP.1540903. (2) BUTYANI BONGANI B ID NO 7201056235085. (3) DISTRICT: VREDENBURG. POSTAL ADDRESS: 3377 PLAKKERSKAMP, LAINGVILLE, ST HELENA BAAL, 7390 C/O TRANSPORT LIASON CENTRE CC SUITE 156, PRIVATE BAG X103, N1 CITY, 7460. (4) NEW APPLICATION. (5) 1 X 16 PASSENGERS. (6) THE CONVEYANCE OF TAXI PASSENGERS. (7) AUTHORITY: FROM TAXI RANK SITUATED IN KOOTJIESKLOOF STREET -

1. CENTRAL INTER TOWNSHIP

FROM KOOTJIESKLOOF TAXI RANK RIGHT INTO MACLON STREET, LEFT INTO OOIEVAAR ROAD, LEFT INTO BOSWEWER ROAD, RIGHT INTO KWARTEL STREET ACROSS RAILWAY LINE UNTIL RIGHT INTO ROOIHALS ROAD LEFT INTO NACKERDIEN STREET, LEFT INTO VLEI STREET, LEFT INTO STORMS CRESCENT, LEFT INTO TABKA STREET, RIGHT INTO TUGELA CRESCENT AND RETURN RIGHT INTO NACKERDIEN CRESCENT RIGHT INTO ONGEGUND STREET CROSS RAILWAY LINE, RIGHT INTO GOUD STREET, RIGHT INTO DIAMANT STREET, RIGHT INTO NIKKEL CRESCENT, RIGHT INTO MIKA STREET, LEFT INTO GOUD STREET, LEFT INTO ONGEGUND STREET, LEFT INTO KOOTJIESKLOOF STREET INTO THE INFORMAL SETTLEMENT AND RETURN ALONG THE SAME ROUTE.

2. CENTRAL INTER TOWNSHIP

FROM KOOTJIESKLOOF TAXI RANK, RIGHT INTO MACLON STREET, LEFT INTO OOIEVAAR ROAD, LEFT INTO BOSWEWER ROAD, RIGHT INTO KWARTEL STREET ACROSS RAILWAY LINE UNTIL RIGHT INTO ROOIHALS ROAD, LEFT INTO NACKERDIEN STREET, LEFT INTO VLEI STREET, LEFT INTO STORMS CRESCENT, LEFT INTO TABKA STREET, LEFT INTO TUGELA STREET AND RETURN LEFT INTO NACKERDIEN STREET, LEFT INTO KWARTEL ROAD ACROSS THE RAILWAY LINE, LEFT INTO BOSWEWER ROAD, RIGHT INTO OOIEVAAR ROAD, RIGHT INTO MACLON STREET, LEFT INTO KOOTJIESKLOOF STREET AND RIGHT INTO TAXI RANK.

3. LOUWVILLE - VREDENBURG

FROM KOOTJIESKLOOF TAXI RANK, LEFT INTO HOSPITAAL ROAD, RIGHT INTO SALDANHA ROAD, LEFT INTO STEPHAN STREET, RIGHT INTO JACOB SADIE STREET INTO VREDENBURG TAXI RANK AND RETURN ALONG THE SAME ROUTE.

4. LOUWVILLE - SALDANHA

FROM KOOTJIESKLOOF TAXI RANK, LEFT INTO HOSPITAAL STREET, LEFT INTO SALDANHA ROAD CARRY ON FOR 10 KM PASS TRAIN CROSSING LEFT INTO BERG STREET, RIGHT INTO DA GAMA STREET INTO TAXI RANK AND RETURN ALONG THE SAME ROUTE.

5. LOUWVILLE - SALDANHA

FROM KOOTJIESKLOOF TAXI RANK LEFT INTO HOSPITAAL ROAD, LEFT INTO SALDANHA ROAD CARRY ON FOR 10 KM PASS TRAIN CROSSING RIGHT INTO DIAZ ROAD, LEFT INTO ABRAHAM JULIES STREET, LEFT INTO BAZIL FEBRUARY DRIVE, LEFT INTO DOLPEN STREET, RIGHT INTO SIMUNYE STREET INTO VANGUARD DRIVE, LEFT INTO FRIGATE STREET, RIGHT INTO FERRY STREET STRAIGHT INTO WHIPPING STREET, LEFT INTO WHIPPING LEFT INTO DIAZ STREET, RIGHT INTO MURRAY STREET AND INTO MIDDELPOS STREET, RIGHT INTO KLEI STREET, RIGHT INTO PEREL STREET, LEFT INTO MIDDELPOS STREET WHICH BECOMES MURRAY STREET, LEFT INTO DIAZ STREET, LEFT INTO SALDANHA STREET AND RETURN ALONG THE SAME ROUTE.

6. LOUWVILLE - LANGEBAAN

FROM KOOTJIESKLOOF TAXI RANK, LEFT INTO HOSPITAAL ROAD, LEFT INTO SALDANHA DRIVE, LEFT INTO THE R27 ACROSS RAILWAY LINE, OVER BRIDGE RIGHT INTO LANGEBAAN WAY VIA SALDANHA STEEL AND RETURN TO LANGEBAAN WAY, RIGHT VIA CLUB MYKONOS AND RETURN RIGHT INTO LANGEBAAN WAY, LEFT INTO KIEWIET STREET, LEFT INTO STERRETJIE STREET, RIGHT PIKKEWYN STREET, RIGHT INTO AREND STREET, RIGHT INTO KIEWIET STREET LEFT INTO LANGEBAAN WAY, RIGHT INTO OOSTEWAL STREET AND RETURN ON THE SAME ROUTE UNTIL LANGEBAAN ROAD, TURN LEFT INTO R27 RIGHT INTO OREX STREET, LEFT INTO R45 LEFT INTO ONGEGUND STREET, RIGHT INTO KOOTJIESKLOOF INTO TAXI RANK.

7. LOUWVILLE - LAINGVILLE

FROM KOOTJIESKLOOF TAXI RANK, LEFT INTO HOSPITAAL ROAD, RIGHT INTO SALDANHA ROAD, INTO VELDDRIF WAY, STRAIGHT INTO R399 LEFT INTO STOMPNEUSBAY TURN OFF RIGHT INTO MAIN ROAD LEFT INTO STRAND STREET, RIGHT INTO ANEMOON ROAD, RIGHT INTO BOUNDARY STREET, LEFT INTO MAIN STREET RIGHT INTO TONTALBLÖM STREET, STRAIGHT LEFT INTO MELKBOS STREET, LEFT INTO ERICA STREET, LEFT INTO HEUNINGBLÖM STREET, RIGHT INTO DOUBLÖM STREET, RIGHT INTO PROTEA STREET, RIGHT INTO MAIN ROAD AND RETURN ALONG THE SAME ROUTE.

8. LOUWVILLE VIA STOMPNEUSBAY - BRITANNIA BAY

FROM KOOTJIESKLOOF TAXI RANK LEFT INTO HOSPITAAL STREET, RIGHT INTO SALDANHA ROAD INTO VELDDRIF WAY STRAIGHT INTO R399 LEFT INTO STOMPNEUSBAY TURN OFF PASS ST HELENA HOTEL PASS POLICE STATION, JALOERSBAY, FISH FACTORY, ORANJEVIS FACTORY, ST HELENA SHOPPING CENTRE, PASS LUZIZI FISHING FACTORY AND B MOSTERT TRUST FISHING, PASS COSY BAY, DROMMEDARIS FACTORY, PASS COLUMBINE CANNING COMPANY TURN LEFT INTO BRITANNIA BAY AND SHELLY POINT, PASS STOMPNEUSBAY RIGHT INTO BRITANNIA BAY AND GOLDEN MILE AND RETURN ALONG THE SAME ROUTE.

OP.1540904. (2) KHAN ABDUL LOFTI AL ID NO 5805085187083. (3) DISTRICT: VREDENBURG. POSTAL ADDRESS: 6TH STREET 8, LOUWVILLE, VREDENBURG, 7380 C/O TRANSPORT LIASON CENTRE CC SUITE 156, PRIVATE BAG X103, N1 CITY, 7460.

(4) NEW APPLICATION. (5) 1 X 16 PASSENGERS. (6) THE CONVEYANCE OF TAXI PASSENGERS. (7) AUTHORITY:

FROM TAXI RANK SITUATED IN KOOTJIESKLOOF STREET -

1. CENTRAL INTER TOWNSHIP

FROM KOOTJIESKLOOF TAXI RANK RIGHT INTO MACLON STREET, LEFT INTO OOIEVAAR ROAD, LEFT INTO BOSWEWER ROAD, RIGHT INTO KWARTEL STREET ACROSS RAILWAY LINE UNTIL RIGHT INTO ROOIHALS ROAD LEFT INTO NACKERDIEN STREET, LEFT INTO VLEI STREET, LEFT INTO STORMS CRESCENT, LEFT INTO TABKA STREET, RIGHT INTO TUGELA CRESCENT AND RETURN RIGHT INTO NACKERDIEN CRESCENT RIGHT INTO ONGEGUND STREET CROSS RAILWAY LINE, RIGHT INTO GOUD STREET, RIGHT INTO DIAMANT STREET, RIGHT INTO NIKKEL CRESCENT, RIGHT INTO MIKA STREET, LEFT INTO GOUD STREET, LEFT INTO ONGEGUND STREET, LEFT INTO KOOTJIESKLOOF STREET INTO THE INFORMAL SETTLEMENT AND RETURN ALONG THE SAME ROUTE.

2. CENTRAL INTER TOWNSHIP

FROM KOOTJIESKLOOF TAXI RANK, RIGHT INTO MACLON STREET, LEFT INTO OOIEVAAR ROAD, LEFT INTO BOSWEWER ROAD, RIGHT INTO KWARTEL STREET ACROSS RAILWAY LINE UNTIL RIGHT INTO ROOIHALS ROAD, LEFT INTO NACKERDIEN STREET, LEFT INTO VLEI STREET, LEFT INTO STORMS CRESCENT, LEFT INTO TABKA STREET, LEFT INTO TUGELA STREET AND RETURN LEFT INTO NACKERDIEN STREET, LEFT INTO KWARTEL ROAD ACROSS THE RAILWAY LINE, LEFT INTO BOSWEWER ROAD, RIGHT INTO OOIEVAAR ROAD, RIGHT INTO MACLON STREET, LEFT INTO KOOTJIESKLOOF STREET AND RIGHT INTO TAXI RANK.

3. LOUWVILLE - VREDENBURG

FROM KOOTJIESKLOOF TAXI RANK, LEFT INTO HOSPITAAL ROAD, RIGHT INTO SALDANHA ROAD, LEFT INTO STEPHAN STREET, RIGHT INTO JACOB SADIE STREET INTO VREDENBURG TAXI RANK AND RETURN ALONG THE SAME ROUTE.

4. LOUWVILLE - SALDANHA

FROM KOOTJIESKLOOF TAXI RANK, LEFT INTO HOSPITAAL STREET, LEFT INTO SALDANHA ROAD CARRY ON FOR 10 KM PASS TRAIN CROSSING LEFT INTO BERG STREET, RIGHT INTO DA GAMA STREET INTO TAXI RANK AND RETURN ALONG THE SAME ROUTE.
5. LOUWVILLE - SALDANHA

FROM KOOTJIESKLOOF TAXI RANK LEFT INTO HOSPITAAL ROAD, LEFT INTO SALDANHA ROAD CARRY ON FOR 10 KM PASS TRAIN CROSSING RIGHT INTO DIAZ ROAD, LEFT INTO ABRAHAM JULIES STREET, LEFT INTO BAZIL FEBRUARY DRIVE, LEFT INTO DOLPEN STREET, RIGHT INTO SIMUNYE STREET INTO VANGUARD DRIVE, LEFT INTO FRIGATE STREET, RIGHT INTO FERRY STREET STRAIGHT INTO WHIPPING STREET, LEFT INTO WHIPPING LEFT INTO DIAZ STREET, RIGHT INTO MURRAY STREET AND INTO MIDDELPOS STREET, RIGHT INTO KLEI STREET, RIGHT INTO PEREL STREET, LEFT INTO MIDDELPOS STREET WHICH BECOMES MURRAY STREET, LEFT INTO DIAZ STREET, LEFT INTO SALDANHA STREET AND RETURN ALONG THE SAME ROUTE.
6. LOUWVILLE - LANGEBAAN

FROM KOOTJIESKLOOF TAXI RANK, LEFT INTO HOSPITAAL ROAD, LEFT INTO SALDANHA DRIVE, LEFT INTO THE R27 ACROSS RAILWAY LINE, OVER BRIDGE RIGHT INTO LANGEBAAN WAY VIA SALDANHA STEEL AND RETURN TO LANGEBAAN WAY, RIGHT VIA CLUB MYKONOS AND RETURN RIGHT INTO LANGEBAAN WAY, LEFT INTO KIEWIET STREET, LEFT INTO STERRETJIE STREET, RIGHT PIKKEWYN STREET, RIGHT INTO AREND STREET, RIGHT INTO KIEWIET STREET LEFT INTO LANGEBAAN WAY, RIGHT INTO OOSTEWAL STREET AND RETURN ON THE SAME ROUTE UNTIL LANGEBAAN ROAD, TURN LEFT INTO R27 RIGHT INTO OREX STREET, LEFT INTO R45 LEFT INTO ONGEGUND STREET, RIGHT INTO KOOTJIESKLOOF INTO TAXI RANK.
7. LOUWVILLE - LAINGVILLE

FROM KOOTJIESKLOOF TAXI RANK, LEFT INTO HOSPITAAL ROAD, RIGHT INTO SALDANHA ROAD, INTO VELDDRIF WAY, STRAIGHT INTO R399 LEFT INTO STOMPNEUSBAY TURN OFF RIGHT INTO MAIN ROAD LEFT INTO STRAND STREET, RIGHT INTO ANEMOON ROAD, RIGHT INTO BOUNDARY STREET, LEFT INTO MAIN STREET RIGHT INTO TONTALBLOM STREET, STRAIGHT LEFT INTO MELKBOS STREET, LEFT INTO ERICA STREET, LEFT INTO HEUNINGBLOM STREET, RIGHT INTO DOUBLBLOM STREET, RIGHT INTO PROTEA STREET, RIGHT INTO MAIN ROAD AND RETURN ALONG THE SAME ROUTE.
8. LOUWVILLE VIA STOMPNEUSBAY - BRITTANIA BAY

FROM KOOTJIESKLOOF TAXI RANK LEFT INTO HOSPITAAL STREET, RIGHT INTO SALDANHA ROAD INTO VELDDRIF WAY STRAIGHT INTO R399 LEFT INTO STOMPNEUSBAY TURN OFF PASS ST HELENA HOTEL PASS POLICE STATION, JALOERSBAY, FISH FACTORY, ORANJEVIS FACTORY, ST HELENA SHOPPING CENTRE, PASS LUZIZI FISHING FACTORY AND B MOSTERT TRUST FISHING, PASS COSY BAY, DROMMEDARIS FACTORY, PASS COLUMBINE CANNING COMPANY TURN LEFT INTO BRITTANIA BAY AND SHELLY POINT, PASS STOMPNEUSBAY RIGHT INTO BRITTANIA BAY AND GOLDEN MILE AND RETURN ALONG THE SAME ROUTE.

OP.1540905. (2) KHAN ABDUL LOFTI AL ID NO 5805085187083. (3) DISTRICT: VREDENBURG. POSTAL ADDRESS: 6TH STREET 8, LOUWVILLE, VREDENBURG, 7380 C/O TRANSPORT LIASON CENTRE CC SUITE 156, PRIVATE BAG X103, N1 CITY, 7460. (4) NEW APPLICATION. (5) 1 X 16 PASSENGERS. (6) THE CONVEYANCE OF TAXI PASSENGERS. (7) AUTHORITY: FROM TAXI RANK SITUATED IN KOOTJIESKLOOF STREET -
1. CENTRAL INTER TOWNSHIP

FROM KOOTJIESKLOOF TAXI RANK RIGHT INTO MACLON STREET, LEFT INTO OOIEVAAR ROAD, LEFT INTO BOSWEWER ROAD, RIGHT INTO KWARTEL STREET ACROSS RAILWAY LINE UNTIL RIGHT INTO ROOIHALS ROAD LEFT INTO NACKERDIEN STREET, LEFT INTO VLEI STREET, LEFT INTO STORMS CRESCENT, LEFT INTO TABKA STREET, RIGHT INTO TUGELA CRESCENT AND RETURN RIGHT INTO NACKERDIEN CRESCENT RIGHT INTO ONGEGUND STREET CROSS RAILWAY LINE, RIGHT INTO GOUD STREET, RIGHT INTO DIAMANT STREET, RIGHT INTO NIKKEL CRESCENT, RIGHT INTO MIKA STREET, LEFT INTO GOUD STREET, LEFT INTO ONGEGUND STREET, LEFT INTO KOOTJIESKLOOF STREET INTO THE INFORMAL SETTLEMENT AND RETURN ALONG THE SAME ROUTE.
2. CENTRAL INTER TOWNSHIP

FROM KOOTJIESKLOOF TAXI RANK, RIGHT INTO MACLON STREET, LEFT INTO OOIEVAAR ROAD, LEFT INTO BOSWEWER ROAD, RIGHT INTO KWARTEL STREET ACROSS RAILWAY LINE UNTIL RIGHT INTO ROOIHALS ROAD, LEFT INTO NACKERDIEN STREET, LEFT INTO VLEI STREET, LEFT INTO STORMS CRESCENT, LEFT INTO TABKA STREET, LEFT INTO TUGELA STREET AND RETURN LEFT INTO NACKERDIEN STREET, LEFT INTO KWARTEL ROAD ACROSS THE RAILWAY LINE, LEFT INTO BOSWEWER ROAD, RIGHT INTO OOIEVAAR ROAD, RIGHT INTO MACLON STREET, LEFT INTO KOOTJIESKLOOF STREET AND RIGHT INTO TAXI RANK.
3. LOUWVILLE - VREDENBURG

FROM KOOTJIESKLOOF TAXI RANK, LEFT INTO HOSPITAAL ROAD, RIGHT INTO SALDANHA ROAD, LEFT INTO STEPHAN STREET, RIGHT INTO JACOB SADIE STREET INTO VREDENBURG TAXI RANK AND RETURN ALONG THE SAME ROUTE.

4. LOUWVILLE - SALDANHA

FROM KOOTJIESKLOOF TAXI RANK, LEFT INTO HOSPITAAL STREET, LEFT INTO SALDANHA ROAD CARRY ON FOR 10 KM PASS TRAIN CROSSING LEFT INTO BERG STREET, RIGHT INTO DA GAMA STREET INTO TAXI RANK AND RETURN ALONG THE SAME ROUTE.

5. LOUWVILLE - SALDANHA

FROM KOOTJIESKLOOF TAXI RANK LEFT INTO HOSPITAAL ROAD, LEFT INTO SALDANHA ROAD CARRY ON FOR 10 KM PASS TRAIN CROSSING RIGHT INTO DIAZ ROAD, LEFT INTO ABRAHAM JULIES STREET, LEFT INTO BAZIL FEBRUARY DRIVE, LEFT INTO DOLPEN STREET, RIGHT INTO SIMUNYE STREET INTO VANGUARD DRIVE, LEFT INTO FRIGATE STREET, RIGHT INTO FERRY STREET STRAIGHT INTO WHIPPING STREET, LEFT INTO WHIPPING LEFT INTO DIAZ STREET, RIGHT INTO MURRAY STREET AND INTO MIDDELPOS STREET, RIGHT INTO KLEI STREET, RIGHT INTO PEREL STREET, LEFT INTO MIDDELPOS STREET WHICH BECOMES MURRAY STREET, LEFT INTO DIAZ STREET, LEFT INTO SALDANHA STREET AND RETURN ALONG THE SAME ROUTE.

6. LOUWVILLE - LANGEBAAN

FROM KOOTJIESKLOOF TAXI RANK, LEFT INTO HOSPITAAL ROAD, LEFT INTO SALDANHA DRIVE, LEFT INTO THE R27 ACROSS RAILWAY LINE, OVER BRIDGE RIGHT INTO LANGEBAAN WAY VIA SALDANHA STEEL AND RETURN TO LANGEBAAN WAY, RIGHT VIA CLUB MYKONOS AND RETURN RIGHT INTO LANGEBAAN WAY, LEFT INTO KIEWIET STREET, LEFT INTO STERRETJIE STREET, RIGHT PIKKEWYN STREET, RIGHT INTO AREND STREET, RIGHT INTO KIEWIET STREET LEFT INTO LANGEBAAN WAY, RIGHT INTO OOSTEWAL STREET AND RETURN ON THE SAME ROUTE UNTIL LANGEBAAN ROAD, TURN LEFT INTO R27 RIGHT INTO OREX STREET, LEFT INTO R45 LEFT INTO ONGEGUND STREET, RIGHT INTO KOOTJIESKLOOF INTO TAXI RANK.

7. LOUWVILLE - LAINGVILLE

FROM KOOTJIESKLOOF TAXI RANK, LEFT INTO HOSPITAAL ROAD, RIGHT INTO SALDANHA ROAD, INTO VELDDRIF WAY, STRAIGHT INTO R399 LEFT INTO STOMPNEUSBAY TURN OFF RIGHT INTO MAIN ROAD LEFT INTO STRAND STREET, RIGHT INTO ANEMOON ROAD, RIGHT INTO BOUNDARY STREET, LEFT INTO MAIN STREET RIGHT INTO TONTALBLOM STREET, STRAIGHT LEFT INTO MELKBOS STREET, LEFT INTO ERICA STREET, LEFT INTO HEUNINGBLOM STREET, RIGHT INTO DOUBLON STREET, RIGHT INTO PROTEA STREET, RIGHT INTO MAIN ROAD AND RETURN ALONG THE SAME ROUTE.

8. LOUWVILLE VIA STOMPNEUSBAY - BRITANNIA BAY

FROM KOOTJIESKLOOF TAXI RANK LEFT INTO HOSPITAAL STREET, RIGHT INTO SALDANHA ROAD INTO VELDDRIF WAY STRAIGHT INTO R399 LEFT INTO STOMPNEUSBAY TURN OFF PASS ST HELENA HOTEL PASS POLICE STATION, JALOERSBAY, FISH FACTORY, ORANJEVIS FACTORY, ST HELENA SHOPPING CENTRE, PASS LUZIZI FISHING FACTORY AND B MOSTERT TRUST FISHING, PASS COSY BAY, DROMMEDARIS FACTORY, PASS COLUMBINE CANNING COMPANY TURN LEFT INTO BRITANNIA BAY AND SHELLY POINT, PASS STOMPNEUSBAY RIGHT INTO BRITANNIA BAY AND GOLDEN MILE AND RETURN ALONG THE SAME ROUTE.

OP.1540906. (2) DYANTYI WILLIAM W ID NO 7404205916080. (3) DISTRICT: VREDENBURG. POSTAL ADDRESS: SENEGALSTRAAT 7, LOUWVILLE, VREDENBURG, 7380 C/O TRANSPORT LIASON CENTRE CC SUITE 156, PRIVATE BAG X103, N1 CITY, 7460. (4) NEW APPLICATION. (5) 1 X 16 PASSENGERS. (6) THE CONVEYANCE OF TAXI PASSENGERS. (7) AUTHORITY:

FROM TAXI RANK SITUATED IN KOOTJIESKLOOF STREET -

1. CENTRAL INTER TOWNSHIP

FROM KOOTJIESKLOOF TAXI RANK RIGHT INTO MACLON STREET, LEFT INTO OOIEVAAR ROAD, LEFT INTO BOSWEWER ROAD, RIGHT INTO KWARTEL STREET ACROSS RAILWAY LINE UNTIL RIGHT INTO ROOIHALS ROAD LEFT INTO NACKERDIEN STREET, LEFT INTO VLEI STREET, LEFT INTO STORMS CRESCENT, LEFT INTO TABKA STREET, RIGHT INTO TUGELA CRESCENT AND RETURN RIGHT INTO NACKERDIEN CRESCENT RIGHT INTO ONGEGUND STREET CROSS RAILWAY LINE, RIGHT INTO GOUD STREET, RIGHT INTO DIAMANT STREET, RIGHT INTO NIKKEL CRESCENT, RIGHT INTO MIKA STREET, LEFT INTO GOUD STREET, LEFT INTO ONGEGUND STREET, LEFT INTO KOOTJIESKLOOF STREET INTO THE INFORMAL SETTLEMENT AND RETURN ALONG THE SAME ROUTE.

2. CENTRAL INTER TOWNSHIP

FROM KOOTJIESKLOOF TAXI RANK, RIGHT INTO MACLON STREET, LEFT INTO OOIEVAAR ROAD, LEFT INTO BOSWEWER ROAD, RIGHT INTO KWARTEL STREET ACROSS RAILWAY LINE UNTIL RIGHT INTO ROOIHALS ROAD, LEFT INTO NACKERDIEN STREET, LEFT INTO VLEI STREET, LEFT INTO STORMS CRESCENT, LEFT INTO TABKA STREET, LEFT INTO TUGELA STREET AND RETURN LEFT INTO NACKERDIEN STREET, LEFT INTO KWARTEL ROAD ACROSS THE RAILWAY LINE, LEFT INTO BOSWEWER ROAD, RIGHT INTO OOIEVAAR ROAD, RIGHT INTO MACLON STREET, LEFT INTO KOOTJIESKLOOF STREET AND RIGHT INTO TAXI RANK.

3. LOUWVILLE - VREDENBURG

FROM KOOTJIESKLOOF TAXI RANK, LEFT INTO HOSPITAAL ROAD, RIGHT INTO SALDANHA ROAD, LEFT INTO STEPHAN STREET, RIGHT INTO JACOB SADIE STREET INTO

VREDENBURG TAXI RANK AND RETURN ALONG THE SAME ROUTE.

4. LOUWVILLE - SALDANHA

FROM KOOTJIESKLOOF TAXI RANK, LEFT INTO HOSPITAAL STREET, LEFT INTO SALDANHA ROAD CARRY ON FOR 10 KM PASS TRAIN CROSSING LEFT INTO BERG STREET, RIGHT INTO DA GAMA STREET INTO TAXI RANK AND RETURN ALONG THE SAME ROUTE.

5. LOUWVILLE - SALDANHA

FROM KOOTJIESKLOOF TAXI RANK LEFT INTO HOSPITAAL ROAD, LEFT INTO SALDANHA ROAD CARRY ON FOR 10 KM PASS TRAIN CROSSING RIGHT INTO DIAZ ROAD, LEFT INTO ABRAHAM JULIES STREET, LEFT INTO BAZIL FEBRUARY DRIVE, LEFT INTO DOLPEN STREET, RIGHT INTO SIMUNYE STREET INTO VANGUARD DRIVE, LEFT INTO FRIGATE STREET, RIGHT INTO FERRY STREET STRAIGHT INTO WHIPPING STREET, LEFT INTO WHIPPING LEFT INTO DIAZ STREET, RIGHT INTO MURRAY STREET AND INTO MIDDELPOS STREET, RIGHT INTO KLEI STREET, RIGHT INTO PEREL STREET, LEFT INTO MIDDELPOS STREET WHICH BECOMES MURRAY STREET, LEFT INTO DIAZ STREET, LEFT INTO SALDANHA STREET AND RETURN ALONG THE SAME ROUTE.

6. LOUWVILLE - LANGEBAAN

FROM KOOTJIESKLOOF TAXI RANK, LEFT INTO HOSPITAAL ROAD, LEFT INTO SALDANHA DRIVE, LEFT INTO THE R27 ACROSS RAILWAY LINE, OVER BRIDGE RIGHT INTO LANGEBAAN WAY VIA SALDANHA STEEL AND RETURN TO LANGEBAAN WAY, RIGHT VIA CLUB MYKONOS AND RETURN RIGHT INTO LANGEBAAN WAY, LEFT INTO KIEWIET STREET, LEFT INTO STERRETTJIE STREET, RIGHT PIKKEWYN STREET, RIGHT INTO AREND STREET, RIGHT INTO KIEWIET STREET LEFT INTO LANGEBAAN WAY, RIGHT INTO OOSTEWAL STREET AND RETURN ON THE SAME ROUTE UNTIL LANGEBAAN ROAD, TURN LEFT INTO R27 RIGHT INTO OREX STREET, LEFT INTO R45 LEFT INTO ONGEGUND STREET, RIGHT INTO KOOTJIESKLOOF INTO TAXI RANK.

7. LOUWVILLE - LAINGVILLE

FROM KOOTJIESKLOOF TAXI RANK, LEFT INTO HOSPITAAL ROAD, RIGHT INTO SALDANHA ROAD, INTO VELDDRIF WAY, STRAIGHT INTO R399 LEFT INTO STOMPNEUSBAY TURN OFF RIGHT INTO MAIN ROAD LEFT INTO STRAND STREET, RIGHT INTO ANEMOON ROAD, RIGHT INTO BOUNDARY STREET, LEFT INTO MAIN STREET RIGHT INTO TONTALBLOM STREET, STRAIGHT LEFT INTO MELKBOS STREET, LEFT INTO ERICA STREET, LEFT INTO HEUNINGBLOM STREET, RIGHT INTO DOUBLON STREET, RIGHT INTO PROTEA STREET, RIGHT INTO MAIN ROAD AND RETURN ALONG THE SAME ROUTE.

8. LOUWVILLE VIA STOMPNEUSBAY - BRITANNIA BAY

FROM KOOTJIESKLOOF TAXI RANK LEFT INTO HOSPITAAL STREET, RIGHT INTO SALDANHA ROAD INTO VELDDRIF WAY STRAIGHT INTO R399 LEFT INTO STOMPNEUSBAY TURN OFF PASS ST HELENA HOTEL PASS POLICE STATION, JALOERSBAY, FISH FACTORY, ORANJEVIS FACTORY, ST HELENA SHOPPING CENTRE, PASS LUZIZI FISHING FACTORY AND B MOSTERT TRUST FISHING, PASS COSY BAY, DROMMEDARIS FACTORY, PASS COLUMBINE CANNING COMPANY TURN LEFT INTO BRITANNIA BAY AND SHELLY POINT, PASS STOMPNEUSBAY RIGHT INTO BRITANNIA BAY AND GOLDEN MILE AND RETURN ALONG THE SAME ROUTE.

OP.1540907. (2) MBASA VUSUMZI ALTON VA ID NO 6209065929086. (3) DISTRICT: VREDENBURG. POSTAL ADDRESS: SHBFI ROOM NO 3, P.O. BOX 210, STOMPNEUSBAAI, 7382 C/O TRANSPORT LIASON CENTRE CC SUITE 156, PRIVATE BAG X103, N1 CITY, 7460. (4) NEW APPLICATION. (5) 1 X 16 PASSENGERS. (6) THE CONVEYANCE OF TAXI PASSENGERS. (7) AUTHORITY:

FROM TAXI RANK SITUATED IN KOOTJIESKLOOF STREET -

1. CENTRAL INTER TOWNSHIP

FROM KOOTJIESKLOOF TAXI RANK RIGHT INTO MACLON STREET, LEFT INTO OOIEVAAR ROAD, LEFT INTO BOSWEWER ROAD, RIGHT INTO KWARTEL STREET ACROSS RAILWAY LINE UNTIL RIGHT INTO ROOIHALS ROAD LEFT INTO NACKERDIEN STREET, LEFT INTO VLEI STREET, LEFT INTO STORMS CRESCENT, LEFT INTO TABKA STREET, RIGHT INTO TUGELA CRESCENT AND RETURN RIGHT INTO NACKERDIEN CRESCENT RIGHT INTO ONGEGUND STREET CROSS RAILWAY LINE, RIGHT INTO GOUD STREET, RIGHT INTO DIAMANT STREET, RIGHT INTO NIKKEL CRESCENT, RIGHT INTO MIKA STREET, LEFT INTO GOUD STREET, LEFT INTO ONGEGUND STREET, LEFT INTO KOOTJIESKLOOF STREET INTO THE INFORMAL SETTLEMENT AND RETURN ALONG THE SAME ROUTE.

2. CENTRAL INTER TOWNSHIP

FROM KOOTJIESKLOOF TAXI RANK, RIGHT INTO MACLON STREET, LEFT INTO OOIEVAAR ROAD, LEFT INTO BOSWEWER ROAD, RIGHT INTO KWARTEL STREET ACROSS RAILWAY LINE UNTIL RIGHT INTO ROOIHALS ROAD, LEFT INTO NACKERDIEN STREET, LEFT INTO VLEI STREET, LEFT INTO STORMS CRESCENT, LEFT INTO TABKA STREET, LEFT INTO TUGELA STREET AND RETURN LEFT INTO NACKERDIEN STREET, LEFT INTO KWARTEL ROAD ACROSS THE RAILWAY LINE, LEFT INTO BOSWEWER ROAD, RIGHT INTO OOIEVAAR ROAD, RIGHT INTO MACLON STREET, LEFT INTO KOOTJIESKLOOF STREET AND RIGHT INTO TAXI RANK.

3. LOUWVILLE - VREDENBURG

FROM KOOTJIESKLOOF TAXI RANK, LEFT INTO HOSPITAAL ROAD, RIGHT INTO SALDANHA

ROAD, LEFT INTO STEPHAN STREET, RIGHT INTO JACOB SADIE STREET INTO VREDENBURG TAXI RANK AND RETURN ALONG THE SAME ROUTE.

4. LOUWVILLE - SALDANHA

FROM KOOTJIESKLOOF TAXI RANK, LEFT INTO HOSPITAAL STREET, LEFT INTO SALDANHA ROAD CARRY ON FOR 10 KM PASS TRAIN CROSSING LEFT INTO BERG STREET, RIGHT INTO DA GAMA STREET INTO TAXI RANK AND RETURN ALONG THE SAME ROUTE.

5. LOUWVILLE - SALDANHA

FROM KOOTJIESKLOOF TAXI RANK LEFT INTO HOSPITAAL ROAD, LEFT INTO SALDANHA ROAD CARRY ON FOR 10 KM PASS TRAIN CROSSING RIGHT INTO DIAZ ROAD, LEFT INTO ABRAHAM JULIES STREET, LEFT INTO BAZIL FEBRUARY DRIVE, LEFT INTO DOLPEN STREET, RIGHT INTO SIMUNYE STREET INTO VANGUARD DRIVE, LEFT INTO FRIGATE STREET, RIGHT INTO FERRY STREET STRAIGHT INTO WHIPPING STREET, LEFT INTO WHIPPING LEFT INTO DIAZ STREET, RIGHT INTO MURRAY STREET AND INTO MIDDELPOS STREET, RIGHT INTO KLEI STREET, RIGHT INTO PEREL STREET, LEFT INTO MIDDELPOS STREET WHICH BECOMES MURRAY STREET, LEFT INTO DIAZ STREET, LEFT INTO SALDANHA STREET AND RETURN ALONG THE SAME ROUTE.

6. LOUWVILLE - LANGEBAAN

FROM KOOTJIESKLOOF TAXI RANK, LEFT INTO HOSPITAAL ROAD, LEFT INTO SALDANHA DRIVE, LEFT INTO THE R27 ACROSS RAILWAY LINE, OVER BRIDGE RIGHT INTO LANGEBAAN WAY VIA SALDANHA STEEL AND RETURN TO LANGEBAAN WAY, RIGHT VIA CLUB MYKONOS AND RETURN RIGHT INTO LANGEBAAN WAY, LEFT INTO KIEWIET STREET, LEFT INTO STERRETTJIE STREET, RIGHT PIKKEWYN STREET, RIGHT INTO AREND STREET, RIGHT INTO KIEWIET STREET LEFT INTO LANGEBAAN WAY, RIGHT INTO OOSTEWAL STREET AND RETURN ON THE SAME ROUTE UNTIL LANGEBAAN ROAD, TURN LEFT INTO R27 RIGHT INTO OREX STREET, LEFT INTO R45 LEFT INTO ONGEGUND STREET, RIGHT INTO KOOTJIESKLOOF INTO TAXI RANK.

7. LOUWVILLE - LAINGVILLE

FROM KOOTJIESKLOOF TAXI RANK, LEFT INTO HOSPITAAL ROAD, RIGHT INTO SALDANHA ROAD, INTO VELDDRIF WAY, STRAIGHT INTO R399 LEFT INTO STOMPNEUSBAY TURN OFF RIGHT INTO MAIN ROAD LEFT INTO STRAND STREET, RIGHT INTO ANEMOON ROAD, RIGHT INTO BOUNDARY STREET, LEFT INTO MAIN STREET RIGHT INTO TONTALBLOM STREET, STRAIGHT LEFT INTO MELKBOS STREET, LEFT INTO ERICA STREET, LEFT INTO HEUNINGBLOM STREET, RIGHT INTO DOUBLON STREET, RIGHT INTO PROTEA STREET, RIGHT INTO MAIN ROAD AND RETURN ALONG THE SAME ROUTE.

8. LOUWVILLE VIA STOMPNEUSBAY - BRITANNIA BAY

FROM KOOTJIESKLOOF TAXI RANK LEFT INTO HOSPITAAL STREET, RIGHT INTO SALDANHA ROAD INTO VELDDRIF WAY STRAIGHT INTO R399 LEFT INTO STOMPNEUSBAY TURN OFF PASS ST HELENA HOTEL PASS POLICE STATION, JALOERSBAY, FISH FACTORY, ORANJEVIS FACTORY, ST HELENA SHOPPING CENTRE, PASS LUZIZI FISHING FACTORY AND B MOSTERT TRUST FISHING, PASS COSY BAY, DROMMEDARIS FACTORY, PASS COLUMBINE CANNING COMPANY TURN LEFT INTO BRITANNIA BAY AND SHELLY POINT, PASS STOMPNEUSBAY RIGHT INTO BRITANNIA BAY AND GOLDEN MILE AND RETURN ALONG THE SAME ROUTE.

OP.1540908. (2) KLEINBOOI BANGISIZWE NELSON BN ID NO 6811245789080. (3) DISTRICT: VREDENBURG. POSTAL ADDRESS: 4 DIAMOND STREET, MIDDELPOS, SALDANHA, 7395 C/O TRANSPORT LIASON CENTRE CC SUITE 156, PRIVATE BAG X103, N1 CITY, 7460. (4) NEW APPLICATION. (5) 1 X 16 PASSENGERS. (6) THE CONVEYANCE OF TAXI PASSENGERS. (7) AUTHORITY: FROM TAXI RANK SITUATED IN KOOTJIESKLOOF STREET -

1. CENTRAL INTER TOWNSHIP

FROM KOOTJIESKLOOF TAXI RANK RIGHT INTO MACLON STREET, LEFT INTO OOIEVAAR ROAD, LEFT INTO BOSWEWER ROAD, RIGHT INTO KWARTEL STREET ACROSS RAILWAY LINE UNTIL RIGHT INTO ROOIHALS ROAD, LEFT INTO NACKERDIEN STREET, LEFT INTO VLEI STREET, LEFT INTO STORMS CRESCENT, LEFT INTO TABKA STREET, RIGHT INTO TUGELA CRESCENT AND RETURN RIGHT INTO NACKERDIEN CRESCENT RIGHT INTO ONGEGUND STREET CROSS RAILWAY LINE, RIGHT INTO GOUD STREET, RIGHT INTO DIAMANT STREET, RIGHT INTO NIKKEL CRESCENT, RIGHT INTO MIKA STREET, LEFT INTO GOUD STREET, LEFT INTO ONGEGUND STREET, LEFT INTO KOOTJIESKLOOF STREET INTO THE INFORMAL SETTLEMENT AND RETURN ALONG THE SAME ROUTE.

2. CENTRAL INTER TOWNSHIP

FROM KOOTJIESKLOOF TAXI RANK, RIGHT INTO MACLON STREET, LEFT INTO OOIEVAAR ROAD, LEFT INTO BOSWEWER ROAD, RIGHT INTO KWARTEL STREET ACROSS RAILWAY LINE UNTIL RIGHT INTO ROOIHALS ROAD, LEFT INTO NACKERDIEN STREET, LEFT INTO VLEI STREET, LEFT INTO STORMS CRESCENT, LEFT INTO TABKA STREET, LEFT INTO TUGELA STREET AND RETURN LEFT INTO NACKERDIEN STREET, LEFT INTO KWARTEL ROAD ACROSS THE RAILWAY LINE, LEFT INTO BOSWEWER ROAD, RIGHT INTO OOIEVAAR ROAD, RIGHT INTO MACLON STREET, LEFT INTO KOOTJIESKLOOF STREET AND RIGHT INTO TAXI RANK.

3. LOUWVILLE - VREDENBURG

FROM KOOTJIESKLOOF TAXI RANK, LEFT INTO HOSPITAAL ROAD, RIGHT INTO SALDANHA ROAD, LEFT INTO STEPHAN STREET, RIGHT INTO JACOB SADIE STREET INTO VREDENBURG TAXI RANK AND RETURN ALONG THE SAME ROUTE.

4. LOUWVILLE - SALDANHA

FROM KOOTJIESKLOOF TAXI RANK, LEFT INTO HOSPITAAL STREET, LEFT INTO SALDANHA ROAD CARRY ON FOR 10 KM PASS TRAIN CROSSING LEFT INTO BERG STREET, RIGHT INTO DA GAMA STREET INTO TAXI RANK AND RETURN ALONG THE SAME ROUTE.

5. LOUWVILLE - SALDANHA

FROM KOOTJIESKLOOF TAXI RANK LEFT INTO HOSPITAAL ROAD, LEFT INTO SALDANHA ROAD CARRY ON FOR 10 KM PASS TRAIN CROSSING RIGHT INTO DIAZ ROAD, LEFT INTO ABRAHAM JULIES STREET, LEFT INTO BAZIL FEBRUARY DRIVE, LEFT INTO DOLPEN STREET, RIGHT INTO SIMUNYE STREET INTO VANGUARD DRIVE, LEFT INTO FRIGATE STREET, RIGHT INTO FERRY STREET STRAIGHT INTO WHIPPING STREET, LEFT INTO WHIPPING LEFT INTO DIAZ STREET, RIGHT INTO MURRAY STREET AND INTO MIDDELPOS STREET, RIGHT INTO KLEI STREET, RIGHT INTO PEREL STREET, LEFT INTO MIDDELPOS STREET WHICH BECOMES MURRAY STREET, LEFT INTO DIAZ STREET, LEFT INTO SALDANHA STREET AND RETURN ALONG THE SAME ROUTE.

6. LOUWVILLE - LANGEBAAN

FROM KOOTJIESKLOOF TAXI RANK, LEFT INTO HOSPITAAL ROAD, LEFT INTO SALDANHA DRIVE, LEFT INTO THE R27 ACROSS RAILWAY LINE, OVER BRIDGE RIGHT INTO LANGEBAAN WAY VIA SALDANHA STEEL AND RETURN TO LANGEBAAN WAY, RIGHT VIA CLUB MYKONOS AND RETURN RIGHT INTO LANGEBAAN WAY, LEFT INTO KIEWIET STREET, LEFT INTO STERRETJIE STREET, RIGHT PIKKEWYN STREET, RIGHT INTO AREND STREET, RIGHT INTO KIEWIET STREET LEFT INTO LANGBAAN WAY, RIGHT INTO OOSTEWAL STREET AND RETURN ON THE SAME ROUTE UNTIL LANGEBAAN ROAD, TURN LEFT INTO R27 RIGHT INTO OREX STREET, LEFT INTO R45 LEFT INTO ONGEGUND STREET, RIGHT INTO KOOTJIESKLOOF INTO TAXI RANK.

7. LOUWVILLE - LAINGVILLE

FROM KOOTJIESKLOOF TAXI RANK, LEFT INTO HOSPITAAL ROAD, RIGHT INTO SALDANHA ROAD, INTO VELDDRIF WAY, STRAIGHT INTO R399 LEFT INTO STOMPNEUSBAY TURN OFF RIGHT INTO MAIN ROAD LEFT INTO STRAND STREET, RIGHT INTO ANEMOON ROAD, RIGHT INTO BOUNDARY STREET, LEFT INTO MAIN STREET RIGHT INTO TONTALBLÖM STREET, STRAIGHT LEFT INTO MELKBOS STREET, LEFT INTO ERICA STREET, LEFT INTO HEUNINGBLÖM STREET, RIGHT INTO DOUBLÖM STREET, RIGHT INTO PROTEA STREET, RIGHT INTO MAIN ROAD AND RETURN ALONG THE SAME ROUTE.

8. LOUWVILLE VIA STOMPNEUSBAY - BRITTANIA BAY

FROM KOOTJIESKLOOF TAXI RANK LEFT INTO HOSPITAAL STREET, RIGHT INTO SALDANHA ROAD INTO VELDDRIF WAY STRAIGHT INTO R399 LEFT INTO STOMPNEUSBAY TURN OFF PASS ST HELENA HOTEL PASS POLICE STATION, JALOERSBAY, FISH FACTORY, ORANJEVIS FACTORY, ST HELENA SHOPPING CENTRE, PASS LUZIZI FISHING FACTORY AND B MOSTERT TRUST FISHING, PASS COSY BAY, DROMMEDARIS FACTORY, PASS COLUMBINE CANNING COMPANY TURN LEFT INTO BRITTANIA BAY AND SHELLY POINT, PASS STOMPNEUSBAY RIGHT INTO BRITTANIA BAY AND GOLDEN MILE AND RETURN ALONG THE SAME ROUTE.

OP.1540909. (2) NAMA MZOLIMO NELSON MN ID NO 7111165478080. (3) DISTRICT: VREDENBURG. POSTAL ADDRESS: 3385 PLAKKERSKAMP, LAINGVILLE, ST HELENA BAY, 7390 C/O TRANSPORT LIASON CENTRE CC SUITE 156, PRIVATE BAG X103, N1 CITY, 7460. (4) NEW APPLICATION. (5) 1 X 16 PASSENGERS. (6) THE CONVEYANCE OF TAXI PASSENGERS. (7) AUTHORITY:

FROM TAXI RANK SITUATED IN KOOTJIESKLOOF STREET -

1. CENTRAL INTER TOWNSHIP

FROM KOOTJIESKLOOF TAXI RANK RIGHT INTO MACLON STREET, LEFT INTO OOIEVAAR ROAD, LEFT INTO BOSWEWER ROAD, RIGHT INTO KWARTEL STREET ACROSS RAILWAY LINE UNTIL RIGHT INTO ROOIHALS ROAD LEFT INTO NACKERDIEN STREET, LEFT INTO VLEI STREET, LEFT INTO STORMS CRESCENT, LEFT INTO TABKA STREET, RIGHT INTO TUGELA CRESCENT AND RETURN RIGHT INTO NACKERDIEN CRESCENT RIGHT INTO ONGEGUND STREET CROSS RAILWAY LINE, RIGHT INTO GOUD STREET, RIGHT INTO DIAMANT STREET, RIGHT INTO NIKKEL CRESCENT, RIGHT INTO MIKA STREET, LEFT INTO GOUD STREET, LEFT INTO ONGEGUND STREET, LEFT INTO KOOTJIESKLOOF STREET INTO THE INFORMAL SETTLEMENT AND RETURN ALONG THE SAME ROUTE.

2. CENTRAL INTER TOWNSHIP

FROM KOOTJIESKLOOF TAXI RANK, RIGHT INTO MACLON STREET, LEFT INTO OOIEVAAR ROAD, LEFT INTO BOSWEWER ROAD, RIGHT INTO KWARTEL STREET ACROSS RAILWAY LINE UNTIL RIGHT INTO ROOIHALS ROAD, LEFT INTO NACKERDIEN STREET, LEFT INTO VLEI STREET, LEFT INTO STORMS CRESCENT, LEFT INTO TABKA STREET, LEFT INTO TUGELA STREET AND RETURN LEFT INTO NACKERDIEN STREET, LEFT INTO KWARTEL ROAD ACROSS THE RAILWAY LINE, LEFT INTO BOSWEWER ROAD, RIGHT INTO OOIEVAAR ROAD, RIGHT INTO MACLON STREET, LEFT INTO KOOTJIESKLOOF STREET AND RIGHT INTO TAXI RANK.

3. LOUWVILLE - VREDENBURG

FROM KOOTJIESKLOOF TAXI RANK, LEFT INTO HOSPITAAL ROAD, RIGHT INTO SALDANHA ROAD, LEFT INTO STEPHAN STREET, RIGHT INTO JACOB SADIE STREET INTO VREDENBURG TAXI RANK AND RETURN ALONG THE SAME ROUTE.
4. LOUWVILLE - SALDANHA

FROM KOOTJIESKLOOF TAXI RANK, LEFT INTO HOSPITAAL STREET, LEFT INTO SALDANHA ROAD CARRY ON FOR 10 KM PASS TRAIN CROSSING LEFT INTO BERG STREET, RIGHT INTO DA GAMA STREET INTO TAXI RANK AND RETURN ALONG THE SAME ROUTE.
5. LOUWVILLE - SALDANHA

FROM KOOTJIESKLOOF TAXI RANK LEFT INTO HOSPITAAL ROAD, LEFT INTO SALDANHA ROAD CARRY ON FOR 10 KM PASS TRAIN CROSSING RIGHT INTO DIAZ ROAD, LEFT INTO ABRAHAM JULIES STREET, LEFT INTO BAZIL FEBRUARY DRIVE, LEFT INTO DOLPEN STREET, RIGHT INTO SIMUNYE STREET INTO VANGUARD DRIVE, LEFT INTO FRIGATE STREET, RIGHT INTO FERRY STREET STRAIGHT INTO WHIPPING STREET, LEFT INTO WHIPPING LEFT INTO DIAZ STREET, RIGHT INTO MURRAY STREET AND INTO MIDDELPOS STREET, RIGHT INTO KLEI STREET, RIGHT INTO PEREL STREET, LEFT INTO MIDDELPOS STREET WHICH BECOMES MURRAY STREET, LEFT INTO DIAZ STREET, LEFT INTO SALDANHA STREET AND RETURN ALONG THE SAME ROUTE.
6. LOUWVILLE - LANGEBAAN

FROM KOOTJIESKLOOF TAXI RANK, LEFT INTO HOSPITAAL ROAD, LEFT INTO SALDANHA DRIVE, LEFT INTO THE R27 ACROSS RAILWAY LINE, OVER BRIDGE RIGHT INTO LANGEBAAN WAY VIA SALDANHA STEEL AND RETURN TO LANGEBAAN WAY, RIGHT VIA CLUB MYKONOS AND RETURN RIGHT INTO LANGEBAAN WAY, LEFT INTO KIEWIET STREET, LEFT INTO STERRETIJIE STREET, RIGHT PIKKEWYN STREET, RIGHT INTO AREND STREET, RIGHT INTO KIEWIET STREET LEFT INTO LANGEBAAN WAY, RIGHT INTO OOSTEWAL STREET AND RETURN ON THE SAME ROUTE UNTIL LANGEBAAN ROAD, TURN LEFT INTO R27 RIGHT INTO OREX STREET, LEFT INTO R45 LEFT INTO ONGEGUND STREET, RIGHT INTO KOOTJIESKLOOF INTO TAXI RANK.
7. LOUWVILLE - LAINGVILLE

FROM KOOTJIESKLOOF TAXI RANK, LEFT INTO HOSPITAAL ROAD, RIGHT INTO SALDANHA ROAD, INTO VELDDRIF WAY, STRAIGHT INTO R399 LEFT INTO STOMPNEUSBAY TURN OFF RIGHT INTO MAIN ROAD LEFT INTO STRAND STREET, RIGHT INTO ANEMOON ROAD, RIGHT INTO BOUNDARY STREET, LEFT INTO MAIN STREET RIGHT INTO TONTALBLÖM STREET, STRAIGHT LEFT INTO MELKBOS STREET, LEFT INTO ERICA STREET, LEFT INTO HEUNINGBLÖM STREET, RIGHT INTO DOUBLÖM STREET, RIGHT INTO PROTEA STREET, RIGHT INTO MAIN ROAD AND RETURN ALONG THE SAME ROUTE.
8. LOUWVILLE VIA STOMPNEUSBAY - BRITTANIA BAY

FROM KOOTJIESKLOOF TAXI RANK LEFT INTO HOSPITAAL STREET, RIGHT INTO SALDANHA ROAD INTO VELDDRIF WAY STRAIGHT INTO R399 LEFT INTO STOMPNEUSBAY TURN OFF PASS ST HELENA HOTEL PASS POLICE STATION, JALOERSBAY, FISH FACTORY, ORANJEVIS FACTORY, ST HELENA SHOPPING CENTRE, PASS LUZIZI FISHING FACTORY AND B MOSTERT TRUST FISHING, PASS COSY BAY, DROMMEDARIS FACTORY, PASS COLUMBINE CANNING COMPANY TURN LEFT INTO BRITTANIA BAY AND SHELLY POINT, PASS STOMPNEUSBAY RIGHT INTO BRITTANIA BAY AND GOLDEN MILE AND RETURN ALONG THE SAME ROUTE.

OP.1540910. (2) SIWELA BANDILE B ID NO 6501105916085. (3) DISTRICT: VREDENBURG. POSTAL ADDRESS: ROOM 8860 RYLAAN STREET, MIDDELPOS, SALDANHA, 7395 C/O TRANSPORT LIASON CENTRE CC SUITE 156, PRIVATE BAG X103, N1 CITY, 7460. (4) NEW APPLICATION. (5) 1 X 16 PASSENGERS. (6) THE CONVEYANCE OF TAXI PASSENGERS. (7) AUTHORITY:
FROM TAXI RANK SITUATED IN KOOTJIESKLOOF STREET -
1. CENTRAL INTER TOWNSHIP

FROM KOOTJIESKLOOF TAXI RANK RIGHT INTO MACLON STREET, LEFT INTO OOIEVAAR ROAD, LEFT INTO BOSWEWER ROAD, RIGHT INTO KWARTEL STREET ACROSS RAILWAY LINE UNTIL RIGHT INTO ROOIHALS ROAD LEFT INTO NACKERDIEN STREET, LEFT INTO VLEI STREET, LEFT INTO STORMS CRESCENT, LEFT INTO TABKA STREET, RIGHT INTO TUGELA CRESCENT AND RETURN RIGHT INTO NACKERDIEN CRESCENT RIGHT INTO ONGEGUND STREET CROSS RAILWAY LINE, RIGHT INTO GOUD STREET, RIGHT INTO DIAMANT STREET, RIGHT INTO NIKKEL CRESCENT, RIGHT INTO MIKA STREET, LEFT INTO GOUD STREET, LEFT INTO ONGEGUND STREET, LEFT INTO KOOTJIESKLOOF STREET INTO THE INFORMAL SETTLEMENT AND RETURN ALONG THE SAME ROUTE.
2. CENTRAL INTER TOWNSHIP

FROM KOOTJIESKLOOF TAXI RANK, RIGHT INTO MACLON STREET, LEFT INTO OOIEVAAR ROAD, LEFT INTO BOSWEWER ROAD, RIGHT INTO KWARTEL STREET ACROSS RAILWAY LINE UNTIL RIGHT INTO ROOIHALS ROAD, LEFT INTO NACKERDIEN STREET, LEFT INTO VLEI STREET, LEFT INTO STORMS CRESCENT, LEFT INTO TABKA STREET, LEFT INTO TUGELA STREET AND RETURN LEFT INTO NACKERDIEN STREET, LEFT INTO KWARTEL ROAD ACROSS THE RAILWAY LINE, LEFT INTO BOSWEWER ROAD, RIGHT INTO OOIEVAAR ROAD, RIGHT INTO MACLON STREET, LEFT INTO KOOTJIESKLOOF STREET AND RIGHT INTO TAXI RANK.

3. LOUVVILLE - VREDENBURG

FROM KOOTJIESKLOOF TAXI RANK, LEFT INTO HOSPITAAL ROAD, RIGHT INTO SALDANHA ROAD, LEFT INTO STEPHAN STREET, RIGHT INTO JACOB SADIE STREET INTO VREDENBURG TAXI RANK AND RETURN ALONG THE SAME ROUTE.

4. LOUVVILLE - SALDANHA

FROM KOOTJIESKLOOF TAXI RANK, LEFT INTO HOSPITAAL STREET, LEFT INTO SALDANHA ROAD CARRY ON FOR 10 KM PASS TRAIN CROSSING LEFT INTO BERG STREET, RIGHT INTO DA GAMA STREET INTO TAXI RANK AND RETURN ALONG THE SAME ROUTE.

5. LOUVVILLE - SALDANHA

FROM KOOTJIESKLOOF TAXI RANK LEFT INTO HOSPITAAL ROAD, LEFT INTO SALDANHA ROAD CARRY ON FOR 10 KM PASS TRAIN CROSSING RIGHT INTO DIAZ ROAD, LEFT INTO ABRAHAM JULIES STREET, LEFT INTO BAZIL FEBRUARY DRIVE, LEFT INTO DOLPEN STREET, RIGHT INTO SIMUNYE STREET INTO VANGUARD DRIVE, LEFT INTO FRIGATE STREET, RIGHT INTO FERRY STREET STRAIGHT INTO WHIPPING STREET, LEFT INTO WHIPPING LEFT INTO DIAZ STREET, RIGHT INTO MURRAY STREET AND INTO MIDDELPOS STREET, RIGHT INTO KLEI STREET, RIGHT INTO PEREL STREET, LEFT INTO MIDDELPOS STREET WHICH BECOMES MURRAY STREET, LEFT INTO DIAZ STREET, LEFT INTO SALDANHA STREET AND RETURN ALONG THE SAME ROUTE.

6. LOUVVILLE - LANGEBAAN

FROM KOOTJIESKLOOF TAXI RANK, LEFT INTO HOSPITAAL ROAD, LEFT INTO SALDANHA DRIVE, LEFT INTO THE R27 ACROSS RAILWAY LINE, OVER BRIDGE RIGHT INTO LANGEBAAN WAY VIA SALDANHA STEEL AND RETURN TO LANGEBAAN WAY, RIGHT VIA CLUB MYKONOS AND RETURN RIGHT INTO LANGEBAAN WAY, LEFT INTO KIEWIET STREET, LEFT INTO STERRETJIE STREET, RIGHT PIKKEWYN STREET, RIGHT INTO AREND STREET, RIGHT INTO KIEWIET STREET LEFT INTO LANGEBAAN WAY, RIGHT INTO OOSTEWAL STREET AND RETURN ON THE SAME ROUTE UNTIL LANGEBAAN ROAD, TURN LEFT INTO R27 RIGHT INTO OREX STREET, LEFT INTO R45 LEFT INTO ONGEGUND STREET, RIGHT INTO KOOTJIESKLOOF INTO TAXI RANK.

7. LOUVVILLE - LAINGVILLE

FROM KOOTJIESKLOOF TAXI RANK, LEFT INTO HOSPITAAL ROAD, RIGHT INTO SALDANHA ROAD, INTO VELDDRIF WAY, STRAIGHT INTO R399 LEFT INTO STOMPNEUSBAY TURN OFF RIGHT INTO MAIN ROAD LEFT INTO STRAND STREET, RIGHT INTO ANEMOON ROAD, RIGHT INTO BOUNDARY STREET, LEFT INTO MAIN STREET RIGHT INTO TONTALBLÖM STREET, STRAIGHT LEFT INTO MELKBOS STREET, LEFT INTO ERICA STREET, LEFT INTO HEUNINGBLÖM STREET, RIGHT INTO DOUBLÖM STREET, RIGHT INTO PROTEA STREET, RIGHT INTO MAIN ROAD AND RETURN ALONG THE SAME ROUTE.

8. LOUVVILLE VIA STOMPNEUSBAY - BRITANNIA BAY

FROM KOOTJIESKLOOF TAXI RANK LEFT INTO HOSPITAAL STREET, RIGHT INTO SALDANHA ROAD INTO VELDDRIF WAY STRAIGHT INTO R399 LEFT INTO STOMPNEUSBAY TURN OFF PASS ST HELENA HOTEL PASS POLICE STATION, JALOERSBAY, FISH FACTORY, ORANJEVIS FACTORY, ST HELENA SHOPPING CENTRE, PASS LÚZIZI FISHING FACTORY AND B MOSTERT TRUST FISHING, PASS COSY BAY, DROMMEDARIS FACTORY, PASS COLUMBINE CANNING COMPANY TURN LEFT INTO BRITANNIA BAY AND SHELLY POINT, PASS STOMPNEUSBAY RIGHT INTO BRITANNIA BAY AND GOLDEN MILE AND RETURN ALONG THE SAME ROUTE.

OP.1540911. (2) MOJAKI THAPELO MOSES TM ID NO 6309145117080. (3) DISTRICT: VREDENBURG. POSTAL ADDRESS: 6 VOLT STREET, WITTEKLIP LOUVVILLE, VREDENBURG, 7380 C/O TRANSPORT LIASON CENTRE CC SUITE 156, PRIVATE BAG X103, N1 CITY, 7460. (4) NEW APPLICATION. (5) 1 X 16 PASSENGERS. (6) THE CONVEYANCE OF TAXI PASSENGERS. (7) AUTHORITY:

FROM TAXI RANK SITUATED IN KOOTJIESKLOOF STREET -

1. CENTRAL INTER TOWNSHIP

FROM KOOTJIESKLOOF TAXI RANK RIGHT INTO MACLON STREET, LEFT INTO OOIEVAAR ROAD, LEFT INTO BOSWEWER ROAD, RIGHT INTO KWARTEL STREET ACROSS RAILWAY LINE UNTIL RIGHT INTO ROOIHALS ROAD LEFT INTO NACKERDIEN STREET, LEFT INTO VLEI STREET, LEFT INTO STORMS CRESCENT, LEFT INTO TABKA STREET, RIGHT INTO TUGELA CRESCENT AND RETURN RIGHT INTO NACKERDIEN CRESCENT RIGHT INTO ONGEGUND STREET CROSS RAILWAY LINE, RIGHT INTO GOUD STREET, RIGHT INTO DIAMANT STREET, RIGHT INTO NIKKEL CRESCENT, RIGHT INTO MIKA STREET, LEFT INTO GOUD STREET, LEFT INTO ONGEGUND STREET, LEFT INTO KOOTJIESKLOOF STREET INTO THE INFORMAL SETTLEMENT AND RETURN ALONG THE SAME ROUTE.

2. CENTRAL INTER TOWNSHIP

FROM KOOTJIESKLOOF TAXI RANK, RIGHT INTO MACLON STREET, LEFT INTO OOIEVAAR ROAD, LEFT INTO BOSWEWER ROAD, RIGHT INTO KWARTEL STREET ACROSS RAILWAY LINE UNTIL RIGHT INTO ROOIHALS ROAD, LEFT INTO NACKERDIEN STREET, LEFT INTO VLEI STREET, LEFT INTO STORMS CRESCENT, LEFT INTO TABKA STREET, LEFT INTO TUGELA STREET AND RETURN LEFT INTO NACKERDIEN STREET, LEFT INTO KWARTEL ROAD ACROSS THE RAILWAY LINE, LEFT INTO BOSWEWER ROAD, RIGHT INTO OOIEVAAR ROAD, RIGHT INTO MACLON STREET, LEFT INTO KOOTJIESKLOOF STREET AND

RIGHT INTO TAXI RANK.

3. LOUWVILLE - VREDENBURG

FROM KOOTJIESKLOOF TAXI RANK, LEFT INTO HOSPITAAL ROAD, RIGHT INTO SALDANHA ROAD, LEFT INTO STEPHAN STREET, RIGHT INTO JACOB SADIE STREET INTO VREDENBURG TAXI RANK AND RETURN ALONG THE SAME ROUTE.

4. LOUWVILLE - SALDANHA

FROM KOOTJIESKLOOF TAXI RANK, LEFT INTO HOSPITAAL STREET, LEFT INTO SALDANHA ROAD CARRY ON FOR 10 KM PASS TRAIN CROSSING LEFT INTO BERG STREET, RIGHT INTO DA GAMA STREET INTO TAXI RANK AND RETURN ALONG THE SAME ROUTE.

5. LOUWVILLE - SALDANHA

FROM KOOTJIESKLOOF TAXI RANK LEFT INTO HOSPITAAL ROAD, LEFT INTO SALDANHA ROAD CARRY ON FOR 10 KM PASS TRAIN CROSSING RIGHT INTO DIAZ ROAD, LEFT INTO ABRAHAM JULIES STREET, LEFT INTO BAZIL FEBRUARY DRIVE, LEFT INTO DOLPEN STREET, RIGHT INTO SIMUNYE STREET INTO VANGUARD DRIVE, LEFT INTO FRIGATE STREET, RIGHT INTO FERRY STREET STRAIGHT INTO WHIPPING STREET, LEFT INTO WHIPPING LEFT INTO DIAZ STREET, RIGHT INTO MURRAY STREET AND INTO MIDDELPOS STREET, RIGHT INTO KLEI STREET, RIGHT INTO PEREL STREET, LEFT INTO MIDDELPOS STREET WHICH BECOMES MURRAY STREET, LEFT INTO DIAZ STREET, LEFT INTO SALDANHA STREET AND RETURN ALONG THE SAME ROUTE.

6. LOUWVILLE - LANGEBAAN

FROM KOOTJIESKLOOF TAXI RANK, LEFT INTO HOSPITAAL ROAD, LEFT INTO SALDANHA DRIVE, LEFT INTO THE R27 ACROSS RAILWAY LINE, OVER BRIDGE RIGHT INTO LANGEBAAN WAY VIA SALDANHA STEEL AND RETURN TO LANGEBAAN WAY, RIGHT VIA CLUB MYKONOS AND RETURN RIGHT INTO LANGEBAAN WAY, LEFT INTO KIEWIET STREET, LEFT INTO STERRETJIE STREET, RIGHT PIKKEWYN STREET, RIGHT INTO AREND STREET, RIGHT INTO KIEWIET STREET LEFT INTO LANGEBAAN WAY, RIGHT INTO OOSTEWAL STREET AND RETURN ON THE SAME ROUTE UNTIL LANGEBAAN ROAD, TURN LEFT INTO R27 RIGHT INTO OREX STREET, LEFT INTO R45 LEFT INTO ONGEGUND STREET, RIGHT INTO KOOTJIESKLOOF INTO TAXI RANK.

7. LOUWVILLE - LAINGVILLE

FROM KOOTJIESKLOOF TAXI RANK, LEFT INTO HOSPITAAL ROAD, RIGHT INTO SALDANHA ROAD, INTO VELDDRIF WAY, STRAIGHT INTO R399 LEFT INTO STOMPNEUSBAY TURN OFF RIGHT INTO MAIN ROAD LEFT INTO STRAND STREET, RIGHT INTO ANEMOON ROAD, RIGHT INTO BOUNDARY STREET, LEFT INTO MAIN STREET RIGHT INTO TONTALBLOM STREET, STRAIGHT LEFT INTO MELKBOS STREET, LEFT INTO ERICA STREET, LEFT INTO HEUNINGBLOM STREET, RIGHT INTO DOUBLON STREET, RIGHT INTO PROTEA STREET, RIGHT INTO MAIN ROAD AND RETURN ALONG THE SAME ROUTE.

8. LOUWVILLE VIA STOMPNEUSBAY - BRITTANIA BAY

FROM KOOTJIESKLOOF TAXI RANK LEFT INTO HOSPITAAL STREET, RIGHT INTO SALDANHA ROAD INTO VELDDRIF WAY STRAIGHT INTO R399 LEFT INTO STOMPNEUSBAY TURN OFF PASS ST HELENA HOTEL PASS POLICE STATION, JALOERSBAY, FISH FACTORY, ORANJEVIS FACTORY, ST HELENA SHOPPING CENTRE, PASS LUZIZI FISHING FACTORY AND B MOSTERT TRUST FISHING, PASS COSY BAY, DROMMEDARIS FACTORY, PASS COLUMBINE CANNING COMPANY TURN LEFT INTO BRITTANIA BAY AND SHELLY POINT, PASS STOMPNEUSBAY RIGHT INTO BRITTANIA BAY AND GOLDEN MILE AND RETURN ALONG THE SAME ROUTE.

OP.1540912. (2) PEME NTSIKELELO N ID NO 5812126049082. (3) DISTRICT: VREDENBURG. POSTAL ADDRESS: 5 BOKBAAY VYGIE STREET, LAINGVILLE, ST HELENA BAY, 7390 C/O TRANSPORT LIASON CENTRE CC SUITE 156, PRIVATE BAG X103, N1 CITY, 7460. (4) NEW APPLICATION. (5) 1 X 16 PASSENGERS. (6) THE CONVEYANCE OF TAXI PASSENGERS. (7) AUTHORITY: FROM TAXI RANK SITUATED IN KOOTJIESKLOOF STREET -

1. CENTRAL INTER TOWNSHIP

FROM KOOTJIESKLOOF TAXI RANK RIGHT INTO MACLON STREET, LEFT INTO OOIEVAAR ROAD, LEFT INTO BOSWEWER ROAD, RIGHT INTO KWARTEL STREET ACROSS RAILWAY LINE UNTIL RIGHT INTO ROOIHALS ROAD LEFT INTO NACKERDIEN STREET, LEFT INTO VLEI STREET, LEFT INTO STORMS CRESCENT, LEFT INTO TABKA STREET, RIGHT INTO TUGELA CRESCENT AND RETURN RIGHT INTO NACKERDIEN CRESCENT RIGHT INTO ONGEGUND STREET CROSS RAILWAY LINE, RIGHT INTO GOUD STREET, RIGHT INTO DIAMANT STREET, RIGHT INTO NIKKEL CRESCENT, RIGHT INTO MIKA STREET, LEFT INTO GOUD STREET, LEFT INTO ONGEGUND STREET, LEFT INTO KOOTJIESKLOOF STREET INTO THE INFORMAL SETTLEMENT AND RETURN ALONG THE SAME ROUTE.

2. CENTRAL INTER TOWNSHIP

FROM KOOTJIESKLOOF TAXI RANK, RIGHT INTO MACLON STREET, LEFT INTO OOIEVAAR ROAD, LEFT INTO BOSWEWER ROAD, RIGHT INTO KWARTEL STREET ACROSS RAILWAY LINE UNTIL RIGHT INTO ROOIHALS ROAD, LEFT INTO NACKERDIEN STREET, LEFT INTO VLEI STREET, LEFT INTO STORMS CRESCENT, LEFT INTO TABKA STREET, LEFT INTO TUGELA STREET AND RETURN LEFT INTO NACKERDIEN STREET, LEFT INTO KWARTEL ROAD ACROSS THE RAILWAY LINE, LEFT INTO BOSWEWER ROAD, RIGHT INTO

OOIEVAAR ROAD, RIGHT INTO MACLON STREET, LEFT INTO KOOTJIESKLOOF STREET AND RIGHT INTO TAXI RANK.

3. LOUWVILLE - VREDENBURG

FROM KOOTJIESKLOOF TAXI RANK, LEFT INTO HOSPITAAL ROAD, RIGHT INTO SALDANHA ROAD, LEFT INTO STEPHAN STREET, RIGHT INTO JACOB SADIE STREET INTO VREDENBURG TAXI RANK AND RETURN ALONG THE SAME ROUTE.

4. LOUWVILLE - SALDANHA

FROM KOOTJIESKLOOF TAXI RANK, LEFT INTO HOSPITAAL STREET, LEFT INTO SALDANHA ROAD CARRY ON FOR 10 KM PASS TRAIN CROSSING LEFT INTO BERG STREET, RIGHT INTO DA GAMA STREET INTO TAXI RANK AND RETURN ALONG THE SAME ROUTE.

5. LOUWVILLE - SALDANHA

FROM KOOTJIESKLOOF TAXI RANK LEFT INTO HOSPITAAL ROAD, LEFT INTO SALDANHA ROAD CARRY ON FOR 10 KM PASS TRAIN CROSSING RIGHT INTO DIAZ ROAD, LEFT INTO ABRAHAM JULIES STREET, LEFT INTO BAZIL FEBRUARY DRIVE, LEFT INTO DOLPEN STREET, RIGHT INTO SIMUNYE STREET INTO VANGUARD DRIVE, LEFT INTO FRIGATE STREET, RIGHT INTO FERRY STREET STRAIGHT INTO WHIPPING STREET, LEFT INTO WHIPPING LEFT INTO DIAZ STREET, RIGHT INTO MURRAY STREET AND INTO MIDDELPOS STREET, RIGHT INTO KLEI STREET, RIGHT INTO PEREL STREET, LEFT INTO MIDDELPOS STREET WHICH BECOMES MURRAY STREET, LEFT INTO DIAZ STREET, LEFT INTO SALDANHA STREET AND RETURN ALONG THE SAME ROUTE.

6. LOUWVILLE - LANGEBAAN

FROM KOOTJIESKLOOF TAXI RANK, LEFT INTO HOSPITAAL ROAD, LEFT INTO SALDANHA DRIVE, LEFT INTO THE R27 ACROSS RAILWAY LINE, OVER BRIDGE RIGHT INTO LANGEBAAN WAY VIA SALDANHA STEEL AND RETURN TO LANGEBAAN WAY, RIGHT VIA CLUB MYKONOS AND RETURN RIGHT INTO LANGEBAAN WAY, LEFT INTO KIEWIET STREET, LEFT INTO STERRETTJIE STREET, RIGHT PIKKEWYN STREET, RIGHT INTO AREND STREET, RIGHT INTO KIEWIET STREET LEFT INTO LANGEBAAN WAY, RIGHT INTO OOSTEWAL STREET AND RETURN ON THE SAME ROUTE UNTIL LANGEBAAN ROAD, TURN LEFT INTO R27 RIGHT INTO OREX STREET, LEFT INTO R45 LEFT INTO ONGEGUND STREET, RIGHT INTO KOOTJIESKLOOF INTO TAXI RANK.

7. LOUWVILLE - LAINGVILLE

FROM KOOTJIESKLOOF TAXI RANK, LEFT INTO HOSPITAAL ROAD, RIGHT INTO SALDANHA ROAD, INTO VELDDRIF WAY, STRAIGHT INTO R399 LEFT INTO STOMPNEUSBAY TURN OFF RIGHT INTO MAIN ROAD LEFT INTO STRAND STREET, RIGHT INTO ANEMOON ROAD, RIGHT INTO BOUNDARY STREET, LEFT INTO MAIN STREET RIGHT INTO TONTALBLÖM STREET, STRAIGHT LEFT INTO MELKBOS STREET, LEFT INTO ERICA STREET, LEFT INTO HEUNINGBLÖM STREET, RIGHT INTO DOUBLÖM STREET, RIGHT INTO PROTEA STREET, RIGHT INTO MAIN ROAD AND RETURN ALONG THE SAME ROUTE.

8. LOUWVILLE VIA STOMPNEUSBAY - BRITTANIA BAY

FROM KOOTJIESKLOOF TAXI RANK LEFT INTO HOSPITAAL STREET, RIGHT INTO SALDANHA ROAD INTO VELDDRIF WAY STRAIGHT INTO R399 LEFT INTO STOMPNEUSBAY TURN OFF PASS ST HELENA HOTEL PASS POLICE STATION, JALOERSBAY, FISH FACTORY, ORANJEVIS FACTORY, ST HELENA SHOPPING CENTRE, PASS LUZIZI FISHING FACTORY AND B MOSTERT TRUST FISHING, PASS COSY BAY, DROMMEDARIS FACTORY, PASS COLUMBINE CANNING COMPANY TURN LEFT INTO BRITTANIA BAY AND SHELLY POINT, PASS STOMPNEUSBAY RIGHT INTO BRITTANIA BAY AND GOLDEN MILE AND RETURN ALONG THE SAME ROUTE.

OP.1540913. (2) GIGI MOUNTAIN M ID NO 5304045741080. (3) DISTRICT: VREDENBURG. POSTAL ADDRESS: 10369 GEORGE COURAGE, TIMBER CITY, VREDENBURG, 7380 C/O TRANSPORT LIASON CENTRE CC SUITE 156, PRIVATE BAG X103, N1 CITY, 7460. (4) NEW APPLICATION. (5) 1 X 16 PASSENGERS. (6) THE CONVEYANCE OF TAXI PASSENGERS. (7) AUTHORITY:

FROM TAXI RANK SITUATED IN KOOTJIESKLOOF STREET -

1. CENTRAL INTER TOWNSHIP

FROM KOOTJIESKLOOF TAXI RANK RIGHT INTO MACLON STREET, LEFT INTO OOIEVAAR ROAD, LEFT INTO BOSWEWER ROAD, RIGHT INTO KWARTEL STREET ACROSS RAILWAY LINE UNTIL RIGHT INTO ROOIHALS ROAD LEFT INTO NACKERDIEN STREET, LEFT INTO VLEI STREET, LEFT INTO STORMS CRESCENT, LEFT INTO TABKA STREET, RIGHT INTO TUGELA CRESCENT AND RETURN RIGHT INTO NACKERDIEN CRESCENT RIGHT INTO ONGEGUND STREET CROSS RAILWAY LINE, RIGHT INTO GOUD STREET, RIGHT INTO DIAMANT STREET, RIGHT INTO NIKKEL CRESCENT, RIGHT INTO MIKA STREET, LEFT INTO GOUD STREET, LEFT INTO ONGEGUND STREET, LEFT INTO KOOTJIESKLOOF STREET INTO THE INFORMAL SETTLEMENT AND RETURN ALONG THE SAME ROUTE.

2. CENTRAL INTER TOWNSHIP

FROM KOOTJIESKLOOF TAXI RANK, RIGHT INTO MACLON STREET, LEFT INTO OOIEVAAR ROAD, LEFT INTO BOSWEWER ROAD, RIGHT INTO KWARTEL STREET ACROSS RAILWAY LINE UNTIL RIGHT INTO ROOIHALS ROAD, LEFT INTO NACKERDIEN STREET, LEFT INTO VLEI STREET, LEFT INTO STORMS CRESCENT, LEFT INTO TABKA STREET, LEFT INTO TUGELA STREET AND RETURN LEFT INTO NACKERDIEN STREET, LEFT INTO

KWARTEL ROAD ACROSS THE RAILWAY LINE, LEFT INTO BOSWEWER ROAD, RIGHT INTO OOIEVAAR ROAD, RIGHT INTO MACLON STREET, LEFT INTO KOOTJIESKLOOF STREET AND RIGHT INTO TAXI RANK.

3. LOUWVILLE - VREDENBURG

FROM KOOTJIESKLOOF TAXI RANK, LEFT INTO HOSPITAAL ROAD, RIGHT INTO SALDANHA ROAD, LEFT INTO STEPHAN STREET, RIGHT INTO JACOB SADIE STREET INTO VREDENBURG TAXI RANK AND RETURN ALONG THE SAME ROUTE.

4. LOUWVILLE - SALDANHA

FROM KOOTJIESKLOOF TAXI RANK, LEFT INTO HOSPITAAL STREET, LEFT INTO SALDANHA ROAD CARRY ON FOR 10 KM PASS TRAIN CROSSING LEFT INTO BERG STREET, RIGHT INTO DA GAMA STREET INTO TAXI RANK AND RETURN ALONG THE SAME ROUTE.

5. LOUWVILLE - SALDANHA

FROM KOOTJIESKLOOF TAXI RANK LEFT INTO HOSPITAAL ROAD, LEFT INTO SALDANHA ROAD CARRY ON FOR 10 KM PASS TRAIN CROSSING RIGHT INTO DIAZ ROAD, LEFT INTO ABRAHAM JULIES STREET, LEFT INTO BAZIL FEBRUARY DRIVE, LEFT INTO DOLPEN STREET, RIGHT INTO SIMUNYE STREET INTO VANGUARD DRIVE, LEFT INTO FRIGATE STREET, RIGHT INTO FERRY STREET STRAIGHT INTO WHIPPING STREET, LEFT INTO WHIPPING LEFT INTO DIAZ STREET, RIGHT INTO MURRAY STREET AND INTO MIDDELPOS STREET, RIGHT INTO KLEI STREET, RIGHT INTO PEREL STREET, LEFT INTO MIDDELPOS STREET WHICH BECOMES MURRAY STREET, LEFT INTO DIAZ STREET, LEFT INTO SALDANHA STREET AND RETURN ALONG THE SAME ROUTE.

6. LOUWVILLE - LANGEBAAN

FROM KOOTJIESKLOOF TAXI RANK, LEFT INTO HOSPITAAL ROAD, LEFT INTO SALDANHA DRIVE, LEFT INTO THE R27 ACROSS RAILWAY LINE, OVER BRIDGE RIGHT INTO LANGEBAAN WAY VIA SALDANHA STEEL AND RETURN TO LANGEBAAN WAY, RIGHT VIA CLUB MYKONOS AND RETURN RIGHT INTO LANGEBAAN WAY, LEFT INTO KIEWIET STREET, LEFT INTO STERRETJIE STREET, RIGHT PIKKEWYN STREET, RIGHT INTO AREND STREET, RIGHT INTO KIEWIET STREET LEFT INTO LANGEBAAN WAY, RIGHT INTO OOSTEWAL STREET AND RETURN ON THE SAME ROUTE UNTIL LANGEBAAN ROAD, TURN LEFT INTO R27 RIGHT INTO OREX STREET, LEFT INTO R45 LEFT INTO ONGEGUND STREET, RIGHT INTO KOOTJIESKLOOF INTO TAXI RANK.

7. LOUWVILLE - LAINGVILLE

FROM KOOTJIESKLOOF TAXI RANK, LEFT INTO HOSPITAAL ROAD, RIGHT INTO SALDANHA ROAD, INTO VELDDRIF WAY, STRAIGHT INTO R399 LEFT INTO STOMPNEUSBAY TURN OFF RIGHT INTO MAIN ROAD LEFT INTO STRAND STREET, RIGHT INTO ANEMOON ROAD, RIGHT INTO BOUNDARY STREET, LEFT INTO MAIN STREET RIGHT INTO TONTALBLÖM STREET, STRAIGHT LEFT INTO MELKBOS STREET, LEFT INTO ERICA STREET, LEFT INTO HEUNINGBLOM STREET, RIGHT INTO DOUBLÖM STREET, RIGHT INTO PROTEA STREET, RIGHT INTO MAIN ROAD AND RETURN ALONG THE SAME ROUTE.

8. LOUWVILLE VIA STOMPNEUSBAY - BRITTANIA BAY

FROM KOOTJIESKLOOF TAXI RANK LEFT INTO HOSPITAAL STREET, RIGHT INTO SALDANHA ROAD INTO VELDDRIF WAY STRAIGHT INTO R399 LEFT INTO STOMPNEUSBAY TURN OFF PASS ST HELENA HOTEL PASS POLICE STATION, JALOERSBAY, FISH FACTORY, ORANJEVIS FACTORY, ST HELENA SHOPPING CENTRE, PASS LUZIZI FISHING FACTORY AND B MOSTERT TRUST FISHING, PASS COSY BAY, DROMEDARIS FACTORY, PASS COLUMBINE CANNING COMPANY TURN LEFT INTO BRITTANIA BAY AND SHELLY POINT, PASS STOMPNEUSBAY RIGHT INTO BRITTANIA BAY AND GOLDEN MILE AND RETURN ALONG THE SAME ROUTE.

OP.1540914. (2) TASE SIMTHEMBILE S ID NO 7006025833088. (3) DISTRICT: VREDENBURG. POSTAL ADDRESS: 41 LITIUMSTRAAT, ONGEGUND, LOUWVILLE, 7380 C/O TRANSPORT LIASON CENTRE CC SUITE 156, PRIVATE BAG X103, N1 CITY, 7460. (4) NEW APPLICATION. (5) 1 X 16 PASSENGERS. (6) THE CONVEYANCE OF TAXI PASSENGERS. (7) AUTHORITY:

FROM TAXI RANK SITUATED IN KOOTJIESKLOOF STREET -

1. CENTRAL INTER TOWNSHIP

FROM KOOTJIESKLOOF TAXI RANK RIGHT INTO MACLON STREET, LEFT INTO OOIEVAAR ROAD, LEFT INTO BOSWEWER ROAD, RIGHT INTO KWARTEL STREET ACROSS RAILWAY LINE UNTIL RIGHT INTO ROOIHALS ROAD LEFT INTO NACKERDIEN STREET, LEFT INTO VLEI STREET, LEFT INTO STORMS CRESCENT, LEFT INTO TABKA STREET, RIGHT INTO TUGELA CRESCENT AND RETURN RIGHT INTO NACKERDIEN CRESCENT RIGHT INTO ONGEGUND STREET CROSS RAILWAY LINE, RIGHT INTO GOUD STREET, RIGHT INTO DIAMANT STREET, RIGHT INTO NIKKEL CRESCENT, RIGHT INTO MIKA STREET, LEFT INTO GOUD STREET, LEFT INTO ONGEGUND STREET, LEFT INTO KOOTJIESKLOOF STREET INTO THE INFORMAL SETTLEMENT AND RETURN ALONG THE SAME ROUTE.

2. CENTRAL INTER TOWNSHIP

FROM KOOTJIESKLOOF TAXI RANK, RIGHT INTO MACLON STREET, LEFT INTO OOIEVAAR ROAD, LEFT INTO BOSWEWER ROAD, RIGHT INTO KWARTEL STREET ACROSS RAILWAY LINE UNTIL RIGHT INTO ROOIHALS ROAD, LEFT INTO NACKERDIEN STREET, LEFT INTO VLEI STREET, LEFT INTO STORMS CRESCENT, LEFT INTO TABKA STREET, LEFT

INTO TUGELA STREET AND RETURN LEFT INTO NACKERDIEN STREET, LEFT INTO KWARTEL ROAD ACROSS THE RAILWAY LINE, LEFT INTO BOSWEWER ROAD, RIGHT INTO OOIEVAAR ROAD, RIGHT INTO MACLON STREET, LEFT INTO KOOTJIESKLOOF STREET AND RIGHT INTO TAXI RANK.

3. LOUWVILLE - VREDENBURG

FROM KOOTJIESKLOOF TAXI RANK, LEFT INTO HOSPITAAL ROAD, RIGHT INTO SALDANHA ROAD, LEFT INTO STEPHAN STREET, RIGHT INTO JACOB SADIE STREET INTO VREDENBURG TAXI RANK AND RETURN ALONG THE SAME ROUTE.

4. LOUWVILLE - SALDANHA

FROM KOOTJIESKLOOF TAXI RANK, LEFT INTO HOSPITAAL STREET, LEFT INTO SALDANHA ROAD CARRY ON FOR 10 KM PASS TRAIN CROSSING LEFT INTO BERG STREET, RIGHT INTO DA GAMA STREET INTO TAXI RANK AND RETURN ALONG THE SAME ROUTE.

5. LOUWVILLE - SALDANHA

FROM KOOTJIESKLOOF TAXI RANK LEFT INTO HOSPITAAL ROAD, LEFT INTO SALDANHA ROAD CARRY ON FOR 10 KM PASS TRAIN CROSSING RIGHT INTO DIAZ ROAD, LEFT INTO ABRAHAM JULIES STREET, LEFT INTO BAZIL FEBRUARY DRIVE, LEFT INTO DOLPEN STREET, RIGHT INTO SIMUNYE STREET INTO VANGUARD DRIVE, LEFT INTO FRIGATE STREET, RIGHT INTO FERRY STREET STRAIGHT INTO WHIPPING STREET, LEFT INTO WHIPPING LEFT INTO DIAZ STREET, RIGHT INTO MURRAY STREET AND INTO MIDDELPOS STREET, RIGHT INTO KLEI STREET, RIGHT INTO PEREL STREET, LEFT INTO MIDDELPOS STREET WHICH BECOMES MURRAY STREET, LEFT INTO DIAZ STREET, LEFT INTO SALDANHA STREET AND RETURN ALONG THE SAME ROUTE.

6. LOUWVILLE - LANGEBAAN

FROM KOOTJIESKLOOF TAXI RANK, LEFT INTO HOSPITAAL ROAD, LEFT INTO SALDANHA DRIVE, LEFT INTO THE R27 ACROSS RAILWAY LINE, OVER BRIDGE RIGHT INTO LANGEBAAN WAY VIA SALDANHA STEEL AND RETURN TO LANGEBAAN WAY, RIGHT VIA CLUB MYKONOS AND RETURN RIGHT INTO LANGEBAAN WAY, LEFT INTO KIEWIET STREET, LEFT INTO STERRETJIE STREET, RIGHT PIKKEWYN STREET, RIGHT INTO AREND STREET, RIGHT INTO KIEWIET STREET LEFT INTO LANGEBAAN WAY, RIGHT INTO OOSTEWAL STREET AND RETURN ON THE SAME ROUTE UNTIL LANGEBAAN ROAD, TURN LEFT INTO R27 RIGHT INTO OREX STREET, LEFT INTO R45 LEFT INTO ONGEGUND STREET, RIGHT INTO KOOTJIESKLOOF INTO TAXI RANK.

7. LOUWVILLE - LAINGVILLE

FROM KOOTJIESKLOOF TAXI RANK, LEFT INTO HOSPITAAL ROAD, RIGHT INTO SALDANHA ROAD, INTO VELDDRIF WAY, STRAIGHT INTO R399 LEFT INTO STOMPNEUSBAY TURN OFF RIGHT INTO MAIN ROAD LEFT INTO STRAND STREET, RIGHT INTO ANEMOON ROAD, RIGHT INTO BOUNDARY STREET, LEFT INTO MAIN STREET RIGHT INTO TONTALBLOM STREET, STRAIGHT LEFT INTO MELKBOS STREET, LEFT INTO ERICA STREET, LEFT INTO HEUNINGBLOM STREET, RIGHT INTO DOUBLON STREET, RIGHT INTO PROTEA STREET, RIGHT INTO MAIN ROAD AND RETURN ALONG THE SAME ROUTE.

8. LOUWVILLE VIA STOMPNEUSBAY - BRITTANIA BAY

FROM KOOTJIESKLOOF TAXI RANK LEFT INTO HOSPITAAL STREET, RIGHT INTO SALDANHA ROAD INTO VELDDRIF WAY STRAIGHT INTO R399 LEFT INTO STOMPNEUSBAY TURN OFF PASS ST HELENA HOTEL PASS POLICE STATION, JALOERSBAY, FISH FACTORY, ORANJEVIS FACTORY, ST HELENA SHOPPING CENTRE, PASS LUZIZI FISHING FACTORY AND B MOSTERT TRUST FISHING, PASS COSY BAY, DROMMEDARIS FACTORY, PASS COLUMBINE CANNING COMPANY TURN LEFT INTO BRITTANIA BAY AND SHELLY POINT, PASS STOMPNEUSBAY RIGHT INTO BRITTANIA BAY AND GOLDEN MILE AND RETURN ALONG THE SAME ROUTE.

OP.1540915. (2) POTWANA RICHMAN MONWABISI RM ID NO 6910035993082. (3) DISTRICT: VREDENBURG. POSTAL ADDRESS: 8 SIPREES, WATERKLIP, VREDENBURG, 7380 C/O TRANSPORT LIASON CENTRE CC SUITE 156, PRIVATE BAG X103, N1 CITY, 7460. (4) NEW APPLICATION. (5) 1 X 16 PASSENGERS. (6) THE CONVEYANCE OF TAXI PASSENGERS. (7) AUTHORITY:

FROM TAXI RANK SITUATED IN KOOTJIESKLOOF STREET -

1. CENTRAL INTER TOWNSHIP

FROM KOOTJIESKLOOF TAXI RANK RIGHT INTO MACLON STREET, LEFT INTO OOIEVAAR ROAD, LEFT INTO BOSWEWER ROAD, RIGHT INTO KWARTEL STREET ACROSS RAILWAY LINE UNTIL RIGHT INTO ROOIHALS ROAD LEFT INTO NACKERDIEN STREET, LEFT INTO VLEI STREET, LEFT INTO STORMS CRESCENT, LEFT INTO TABKA STREET, RIGHT INTO TUGELA CRESCENT AND RETURN RIGHT INTO NACKERDIEN CRESCENT RIGHT INTO ONGEGUND STREET CROSS RAILWAY LINE, RIGHT INTO GOUD STREET, RIGHT INTO DIAMANT STREET, RIGHT INTO NIKKEL CRESCENT, RIGHT INTO MIKA STREET, LEFT INTO GOUD STREET, LEFT INTO ONGEGUND STREET, LEFT INTO KOOTJIESKLOOF STREET INTO THE INFORMAL SETTLEMENT AND RETURN ALONG THE SAME ROUTE.

2. CENTRAL INTER TOWNSHIP

FROM KOOTJIESKLOOF TAXI RANK, RIGHT INTO MACLON STREET, LEFT INTO OOIEVAAR ROAD, LEFT INTO BOSWEWER ROAD, RIGHT INTO KWARTEL STREET ACROSS RAILWAY LINE UNTIL RIGHT INTO ROOIHALS ROAD, LEFT INTO NACKERDIEN STREET, LEFT INTO

VLEI STREET, LEFT INTO STORMS CRESCENT, LEFT INTO TABKA STREET, LEFT INTO TUGELA STREET AND RETURN LEFT INTO NACKERDIEN STREET, LEFT INTO KWARTEL ROAD ACROSS THE RAILWAY LINE, LEFT INTO BOSSEWER ROAD, RIGHT INTO OOIEVAAR ROAD, RIGHT INTO MACLON STREET, LEFT INTO KOOTJIESKLOOF STREET AND RIGHT INTO TAXI RANK.

3. LOUWVILLE - VREDENBURG

FROM KOOTJIESKLOOF TAXI RANK, LEFT INTO HOSPITAAL ROAD, RIGHT INTO SALDANHA ROAD, LEFT INTO STEPHAN STREET, RIGHT INTO JACOB SADIE STREET INTO VREDENBURG TAXI RANK AND RETURN ALONG THE SAME ROUTE.

4. LOUWVILLE - SALDANHA

FROM KOOTJIESKLOOF TAXI RANK, LEFT INTO HOSPITAAL STREET, LEFT INTO SALDANHA ROAD CARRY ON FOR 10 KM PASS TRAIN CROSSING LEFT INTO BERG STREET, RIGHT INTO DA GAMA STREET INTO TAXI RANK AND RETURN ALONG THE SAME ROUTE.

5. LOUWVILLE - SALDANHA

FROM KOOTJIESKLOOF TAXI RANK LEFT INTO HOSPITAAL ROAD, LEFT INTO SALDANHA ROAD CARRY ON FOR 10 KM PASS TRAIN CROSSING RIGHT INTO DIAZ ROAD, LEFT INTO ABRAHAM JULIES STREET, LEFT INTO BAZIL FEBRUARY DRIVE, LEFT INTO DOLPEN STREET, RIGHT INTO SIMUNYE STREET INTO VANGUARD DRIVE, LEFT INTO FRIGATE STREET, RIGHT INTO FERRY STREET STRAIGHT INTO WHIPPING STREET, LEFT INTO WHIPPING LEFT INTO DIAZ STREET, RIGHT INTO MURRAY STREET AND INTO MIDDELPOS STREET, RIGHT INTO KLEI STREET, RIGHT INTO PEREL STREET, LEFT INTO MIDDELPOS STREET WHICH BECOMES MURRAY STREET, LEFT INTO DIAZ STREET, LEFT INTO SALDANHA STREET AND RETURN ALONG THE SAME ROUTE.

6. LOUWVILLE - LANGEBAAN

FROM KOOTJIESKLOOF TAXI RANK, LEFT INTO HOSPITAAL ROAD, LEFT INTO SALDANHA DRIVE, LEFT INTO THE R27 ACROSS RAILWAY LINE, OVER BRIDGE RIGHT INTO LANGEBAAN WAY VIA SALDANHA STEEL AND RETURN TO LANGEBAAN WAY, RIGHT VIA CLUB MYKONOS AND RETURN RIGHT INTO LANGEBAAN WAY, LEFT INTO KIEWIET STREET, LEFT INTO STERRETTJIE STREET, RIGHT PIKKEWYN STREET, RIGHT INTO AREND STREET, RIGHT INTO KIEWIET STREET LEFT INTO LANGEBAAN WAY, RIGHT INTO OOSTEWAL STREET AND RETURN ON THE SAME ROUTE UNTIL LANGEBAAN ROAD, TURN LEFT INTO R27 RIGHT INTO OREX STREET, LEFT INTO R45 LEFT INTO ONGEGUND STREET, RIGHT INTO KOOTJIESKLOOF INTO TAXI RANK.

7. LOUWVILLE - LAINGVILLE

FROM KOOTJIESKLOOF TAXI RANK, LEFT INTO HOSPITAAL ROAD, RIGHT INTO SALDANHA ROAD, INTO VELDDRIF WAY, STRAIGHT INTO R399 LEFT INTO STOMPNEUSBAY TURN OFF RIGHT INTO MAIN ROAD LEFT INTO STRAND STREET, RIGHT INTO ANEMOON ROAD, RIGHT INTO BOUNDARY STREET, LEFT INTO MAIN STREET RIGHT INTO TONTALBLÔM STREET, STRAIGHT LEFT INTO MELKBOS STREET, LEFT INTO ERICA STREET, LEFT INTO HEUNINGBLÔM STREET, RIGHT INTO DOUBLÔM STREET, RIGHT INTO PROTEA STREET, RIGHT INTO MAIN ROAD AND RETURN ALONG THE SAME ROUTE.

8. LOUWVILLE VIA STOMPNEUSBAY - BRITANNIA BAY

FROM KOOTJIESKLOOF TAXI RANK LEFT INTO HOSPITAAL STREET, RIGHT INTO SALDANHA ROAD INTO VELDDRIF WAY STRAIGHT INTO R399 LEFT INTO STOMPNEUSBAY TURN OFF PASS ST HELENA HOTEL PASS POLICE STATION, JALOERSBAY, FISH FACTORY, ORANJEVIS FACTORY, ST HELENA SHOPPING CENTRE, PASS LUZIZI FISHING FACTORY AND B MOSTERT TRUST FISHING, PASS COSY BAY, DROMMEDARIS FACTORY, PASS COLUMBINE CANNING COMPANY TURN LEFT INTO BRITANNIA BAY AND SHELLY POINT, PASS STOMPNEUSBAY RIGHT INTO BRITANNIA BAY AND GOLDEN MILE AND RETURN ALONG THE SAME ROUTE.

OP.1540916. (2) NKOMONYE MXAKAMEZI BILLY MB ID NO 7210165764083. (3) DISTRICT: VREDENBURG. POSTAL ADDRESS: 4546 NTONTELBLÔM STREET, LAINGVILLE, ST HELENA BAY, 7390 C/O TRANSPORT LIASON CENTRE CC SUITE 156, PRIVATE BAG X103, N1 CITY, 7460. (4) NEW APPLICATION. (5) 1 X 16 PASSENGERS. (6) THE CONVEYANCE OF TAXI PASSENGERS. (7) AUTHORITY: FROM TAXI RANK SITUATED IN KOOTJIESKLOOF STREET -

1. CENTRAL INTER TOWNSHIP

FROM KOOTJIESKLOOF TAXI RANK RIGHT INTO MACLON STREET, LEFT INTO OOIEVAAR ROAD, LEFT INTO BOSSEWER ROAD, RIGHT INTO KWARTEL STREET ACROSS RAILWAY LINE UNTIL RIGHT INTO ROOIHALS ROAD LEFT INTO NACKERDIEN STREET, LEFT INTO VLEI STREET, LEFT INTO STORMS CRESCENT, LEFT INTO TABKA STREET, RIGHT INTO TUGELA CRESCENT AND RETURN RIGHT INTO NACKERDIEN CRESCENT RIGHT INTO ONGEGUND STREET CROSS RAILWAY LINE, RIGHT INTO GOUD STREET, RIGHT INTO DIAMANT STREET, RIGHT INTO NIKKEL CRESCENT, RIGHT INTO MIKA STREET, LEFT INTO GOUD STREET, LEFT INTO ONGEGUND STREET, LEFT INTO KOOTJIESKLOOF STREET INTO THE INFORMAL SETTLEMENT AND RETURN ALONG THE SAME ROUTE.

2. CENTRAL INTER TOWNSHIP

FROM KOOTJIESKLOOF TAXI RANK, RIGHT INTO MACLON STREET, LEFT INTO OOIEVAAR ROAD, LEFT INTO BOSSEWER ROAD, RIGHT INTO KWARTEL STREET ACROSS RAILWAY

LINE UNTIL RIGHT INTO ROOIHALS ROAD, LEFT INTO NACKERDIEN STREET, LEFT INTO VLEI STREET, LEFT INTO STORMS CRESCENT, LEFT INTO TABKA STREET, LEFT INTO TUGELA STREET AND RETURN LEFT INTO NACKERDIEN STREET, LEFT INTO KWARTEL ROAD ACROSS THE RAILWAY LINE, LEFT INTO BOSWEWER ROAD, RIGHT INTO OOIEVAAR ROAD, RIGHT INTO MACLON STREET, LEFT INTO KOOTJIESKLOOF STREET AND RIGHT INTO TAXI RANK.

3. LOUWVILLE - VREDENBURG

FROM KOOTJIESKLOOF TAXI RANK, LEFT INTO HOSPITAAL ROAD, RIGHT INTO SALDANHA ROAD, LEFT INTO STEPHAN STREET, RIGHT INTO JACOB SADIE STREET INTO VREDENBURG TAXI RANK AND RETURN ALONG THE SAME ROUTE.

4. LOUWVILLE - SALDANHA

FROM KOOTJIESKLOOF TAXI RANK, LEFT INTO HOSPITAAL STREET, LEFT INTO SALDANHA ROAD CARRY ON FOR 10 KM PASS TRAIN CROSSING LEFT INTO BERG STREET, RIGHT INTO DA GAMA STREET INTO TAXI RANK AND RETURN ALONG THE SAME ROUTE.

5. LOUWVILLE - SALDANHA

FROM KOOTJIESKLOOF TAXI RANK LEFT INTO HOSPITAAL ROAD, LEFT INTO SALDANHA ROAD CARRY ON FOR 10 KM PASS TRAIN CROSSING RIGHT INTO DIAZ ROAD, LEFT INTO ABRAHAM JULIES STREET, LEFT INTO BAZIL FEBRUARY DRIVE, LEFT INTO DOLPEN STREET, RIGHT INTO SIMUNYE STREET INTO VANGUARD DRIVE, LEFT INTO FRIGATE STREET, RIGHT INTO FERRY STREET STRAIGHT INTO WHIPPING STREET, LEFT INTO WHIPPING LEFT INTO DIAZ STREET, RIGHT INTO MURRAY STREET AND INTO MIDDELPOS STREET, RIGHT INTO KLEI STREET, RIGHT INTO PEREL STREET, LEFT INTO MIDDELPOS STREET WHICH BECOMES MURRAY STREET, LEFT INTO DIAZ STREET, LEFT INTO SALDANHA STREET AND RETURN ALONG THE SAME ROUTE.

6. LOUWVILLE - LANGEBAAN

FROM KOOTJIESKLOOF TAXI RANK, LEFT INTO HOSPITAAL ROAD, LEFT INTO SALDANHA DRIVE, LEFT INTO THE R27 ACROSS RAILWAY LINE, OVER BRIDGE RIGHT INTO LANGEBAAN WAY VIA SALDANHA STEEL AND RETURN TO LANGEBAAN WAY, RIGHT VIA CLUB MYKONOS AND RETURN RIGHT INTO LANGEBAAN WAY, LEFT INTO KIEWIET STREET, LEFT INTO STERRETJIE STREET, RIGHT PIKKEWYN STREET, RIGHT INTO AREND STREET, RIGHT INTO KIEWIET STREET LEFT INTO LANGEBAAN WAY, RIGHT INTO OOSTEWAL STREET AND RETURN ON THE SAME ROUTE UNTIL LANGEBAAN ROAD, TURN LEFT INTO R27 RIGHT INTO OREX STREET, LEFT INTO R45 LEFT INTO ONGEGUND STREET, RIGHT INTO KOOTJIESKLOOF INTO TAXI RANK.

7. LOUWVILLE - LAINGVILLE

FROM KOOTJIESKLOOF TAXI RANK, LEFT INTO HOSPITAAL ROAD, RIGHT INTO SALDANHA ROAD, INTO VELDDRIF WAY, STRAIGHT INTO R399 LEFT INTO STOMPNEUSBAY TURN OFF RIGHT INTO MAIN ROAD LEFT INTO STRAND STREET, RIGHT INTO ANEMOON ROAD, RIGHT INTO BOUNDARY STREET, LEFT INTO MAIN STREET RIGHT INTO TONTALBLOM STREET, STRAIGHT LEFT INTO MELKBOS STREET, LEFT INTO ERICA STREET, LEFT INTO HEUNINGBLOM STREET, RIGHT INTO DOUBLLOM STREET, RIGHT INTO PROTEA STREET, RIGHT INTO MAIN ROAD AND RETURN ALONG THE SAME ROUTE.

8. LOUWVILLE VIA STOMPNEUSBAY - BRITTANIA BAY

FROM KOOTJIESKLOOF TAXI RANK LEFT INTO HOSPITAAL STREET, RIGHT INTO SALDANHA ROAD INTO VELDDRIF WAY STRAIGHT INTO R399 LEFT INTO STOMPNEUSBAY TURN OFF PASS ST HELENA HOTEL PASS POLICE STATION, JALOERSBAY, FISH FACTORY, ORANJEVIS FACTORY, ST HELENA SHOPPING CENTRE, PASS LUZIZI FISHING FACTORY AND B MOSTERT TRUST FISHING, PASS COSY BAY, DROMMEDARIS FACTORY, PASS COLUMBINE CANNING COMPANY TURN LEFT INTO BRITTANIA BAY AND SHELLY POINT, PASS STOMPNEUSBAY RIGHT INTO BRITTANIA BAY AND GOLDEN MILE AND RETURN ALONG THE SAME ROUTE.

Dog ate your Gazette?
... read it online



www.SA Gazettes.co.za

A new information Portal keeping you up to date with news, legislation, the Parliamentary programme and which is the largest pool of SA Gazette information available on the Web.

- Easily accessible through the www!
 - Government Gazettes - from January 1994
 - Compilations of all Indexes pertaining to the past week's Government Gazettes
 - All Provincial Gazettes - from September 1995
 - Parliamentary Bills - as of January 1999
- Available in full-text, with keyword searching
- Sabinet Online scans, formats, edits and organize information for you. Diagrams and forms included as images.
- No stacks of printed gazettes - all on computer. Think of the storage space you save.
- Offers Bill Tracker - complementing the SA Gazettes products.

For easy electronic access to full-text gazette info, subscribe to the SA Gazettes from Sabinet Online. Please visit us at www.sagazettes.co.za

Sabinet
 *Online*

Looking for out of print issues of Government and Provincial Gazettes

We can provide photocopies

Contact

The National Library of South Africa,
Pretoria Campus
PO Box 397
0001 PRETORIA

Physical address

C/o Andries and Vermeulen Streets
Entrance in Andries Street


Contact details

Tel: (012) 321-8931

Fax: (012) 325-5984

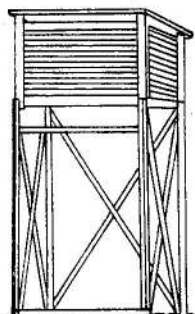
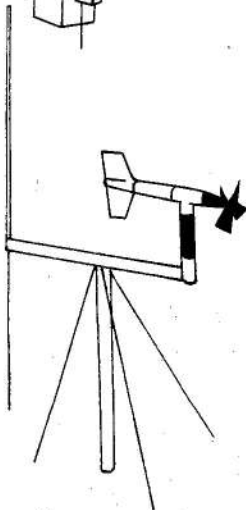

E-mail: infodesk@nlsa.ac.za

Wetlands are wonderlands!








Department of Environmental Affairs and Tourism

SA WEATHER BUREAU SA WEERBURU



**W
E
A
T
H
E
R
·
S
E
R
V
I
C
E
S
·
W
E
E
R
D
I
E
N
S
T
E**





Printed by and obtainable from the Government Printer, Bosman Street, Private Bag X85, Pretoria, 0001
Publications: Tel: (012) 334-4508, 334-4509, 334-4510
Advertisements: Tel: (012) 334-4673, 334-4674, 334-4504
Subscriptions: Tel: (012) 334-4735, 334-4736, 334-4737
Cape Town Branch: Tel: (021) 465-7531

Gedruk deur en verkrygbaar by die Staatsdrukker, Bosmanstraat, Privaatsak X85, Pretoria, 0001
Publikasies: Tel: (012) 334-4508, 334-4509, 334-4510
Advertensies: Tel: (012) 334-4673, 334-4674, 334-4504
Subskripsies: Tel: (012) 334-4735, 334-4736, 334-4737
Kaapstad-tak: Tel: (021) 465-7531