



Government Gazette Staatskoerant

REPUBLIC OF SOUTH AFRICA
REPUBLIEK VAN SUID-AFRIKA

Vol. 470

Pretoria, 20 August 2004
Augustus

No. 26667



AIDS HELPLINE: 0800-0123-22 Prevention is the cure

CONTENTS

INHOUD

| No. | Page No. | Gazette No. | No. | Bladsy No. | Koerant No. |
|--|-------------|----------------|---|---------------|----------------|
| Transport, Department of | | | Vervoer, Departement van | | |
| Cross Border Road Transport Agency: Applications for permits: | | | Oorgrenspadvervoeragentskap aansoek- permitte: | | |
| Hatfield | 3 | 26667 | Hatfield | 3 | 26667 |
| Applications for Public Road Carrier Per- mits: | | | Aansoeke om Openbare Padvervoerper- mitte: | | |
| East London | 153 | 26667 | Goodwood | 38 | 26667 |
| Goodwood | 38 | 26667 | Johannesburg | 147 | 26667 |
| Johannesburg | 147 | 26667 | Oos-Londen | 153 | 26667 |
| Port Elizabeth | 165 | 26667 | Port Elizabeth | 165 | 26667 |
| Potchefstroom | 157 | 26667 | Potchefstroom | 157 | 26667 |
| Umtata | 176 | 26667 | Umtata | 176 | 26667 |

CROSS-BORDER ROAD TRANSPORT AGENCY

APPLICATIONS FOR PERMITS

Particulars in respect of applications for permits as submitted to the Cross-Border Road Transport Agency, indicating, firstly, the reference number, and then-

- (i) the name of the applicant and the name of the applicant's representative, if applicable;
- (ii) the country of departure, destination and, where applicable, transit;
- (iii) the applicant's postal address or, in the case of a representative applying on behalf of the applicant, the representative's postal address;
- (iv) the number and type of vehicles, including the carrying capacity of each vehicle; and
- (v) a full route description

Particulars concerning any existing authorization of the applicant must be available for scrutiny at the offices of the Agency.

In terms of the regulation 3 of the Cross-Border Road Transport Agency Regulations, 1988, written representations supporting or opposing these applications must within 21 (twenty-one) days from the date of this publication be lodged by hand with or dispatched by registered post to the Regulatory Committee in five fold or lodged by hand with or dispatched by registered post to the applicant at his advertised address in single copy.

HATFIELD

Address to which representations must be submitted: The Chief Executive Officer, PO Box 13105, Hatfield, 0028 and the respective applicant.

Full particulars in respect of each applicant are open to inspection at the Regulatory Committee, Parkfield Court, Park Street, Hatfield, Pretoria, 0028.

O.P. 216491(2) THULO SGL I.N. 5012315217083(3) Regions: Republic of South Africa/Botswana (4) C/O RUSTENBURG BOTSWANA LONG DIST PO BOX 7664 RUSTENBURG 0300 (5) **Renewal Permit** (6) Permit: 284995/0 = 1 x 16 passenger Micro bus - FCJ205NW(7) 1. Taxi Passengers and their personal effects from Rustenburg Taxi Rank via Swartruggens and Zeerust through the RSA/Botswana border at Kopfontein/Tlokweng border post to Gaborone Taxi Rank.(7) 2. Taxi Passengers and their personal effects from Gaborone Taxi Rank through the RSA/Botswana border at Kopfontein/Tlokweng border post via Swartruggens and Zeerust to Rustenburg Taxi Rank.

O.P. 216635(2) MKHABELA L J I.N. 6501017961088(3) Regions: Republic of South Africa/Mozambique (4) C/O GREATER WESTONARIA TAXI ASSOCIATION PO BOX 1174 WESTONARIA 1780(5) **Renewal Permit**(6) Permit: 99999/9 = 1 x 66 passenger Bus (Single Deck) - PWG538GP(7) Taxi passengers and their personal effects from Tembisa Ivory Park via Kaalfontein, Witbank, Belfast, Machadodorp, Watervalboven, Ngodwane, Nelspruit, Kaapmuiden, Malelane through the RSA/Mozambique border at Lebombo border post to Xai-Xai, Chokwe, Chibuto and Macia Taxi Rank and return via same route in reverse.

O.P. 216681(2) NGOBENI M I.N. 6208065721089(3) Regions: Republic of South Africa/Mozambique (4) 1431 KATLEHONG NATAL SPRUIT EAST RAND 1431(5) **New Permit** (6) 1 x 52 passenger Bus (Single Deck)(7) Mine workers and their personal effects from Klerksdorp through the RSA/Mozambique border at Lebombo/Ressano Garcia border post to Gaza, Muchonque, Xai-Xai and return via the same route in reverse.

O.P. 216909(2) MOTJOPI NP I.N. 5712045273088(3) Regions: Republic of South Africa/Mozambique (4) C/O NORTHAM EASTERN STAR TAXI ASSOCIATION PO BOX 2444 THABAZIMBI 0386 (5) **New Permit**(6) 1 x 16 passenger Micro bus(7) Taxi passengers and their personal effects from Northam Taxi Rank via Pretoria to N4 Nelspruit through the RSA/Mozambique border at Lebombo/Ressano Garcia border post to Maputo Taxi Rank and return via the same route in reverse.

O.P. 216923(2) MAKHUBELE D J I.N. 6911025281082(3) Regions: Republic of South Africa/Mozambique (4) C/O CARLETONVILLE UNITED TAXI ASSOCIATION PO BOX 794 CARLETONVILLE 2500 (5) **Renewal Permit** (6) Permit: 107740/5 = 1 x 16 passenger Micro bus - HGC608GP(7) 1. Taxi Passengers and their personal effects from Carletonville Taxi Rank through the RSA/Mozambique border at Lebombo/Ressano Garcia border post via Maputo to Xai-Xai Taxi Rank. 2. Taxi Passengers and their personal effects from Xai-Xai Taxi Rank via Maputo through the RSA/Mozambique border at Lebombo/Ressano Garcia border post to Carletonville Taxi Rank.

O.P. 216954(2) BLECHER I P I.N. 4310245012082(3) Regions: Republic of South Africa/Transit Zimbabwe/Transit Mozambique/Malawi (4) PO BOX 64139 HIGHLANDS NORTH 2037(5) **New Permit**(6) 1 x 63 passenger Bus (Single Deck)(7) 1. Passengers on a particular bus route and their personal effects from Johannesburg through the RSA/Zimbabwe border at Beit Bridge border post, transit Zimbabwe, through the Mozambique/Zimbabwe border at Nyamapanda/Cochemane border post, transit Mozambique, through the Mozambique/Malawi border at Zobue/Mwanza border post to Blantyre. No passengers may be picked up or set down within Zimbabwe/Mozambique. 2. Return via the same route in reverse. 3. No passengers will be picked up or dropped off between Johannesburg and Blantyre. 4. Refreshment stops: Pietersburg, Messina and Harare. 5. Timetable: Depart Johannesburg on Sunday at 09:00

Arrive in Blantyre on Monday at 12:00. Depart from Blantyre on Thursday at 09:00 Arrive in Johannesburg on Friday at 12:00

O.P. 217027(2) BUSHWACKED AFRICAN SAFARIS I.N. 200209147223(3)
Regions: Republic of South Africa - Tourism Transit (4) PO BOX 143 KERNKRAG MELKBOSSTRAND 7441(5) **New Permit(6)** 1 x 23 passenger Bus (Single Deck)(7) **SOUTH AFRICA - SWAZILAND:** Tourists and their personal effects from points within South Africa to points within Swaziland through the RSA/Swaziland border at (see list below); and/or tourists from points within Swaziland to points within South Africa through the Swaziland/RSA border at (see border post list below): South Africa/Swaziland: Bordergate/Mananga; Jeppe's Reef/Matsamo; Josefsdal/Bulembu; Oshoek/Ngwenya; Lundzi/Waverley; Nerston/Sandlane; Houtkop; Bothashoop; Mahamba; Golela/Lavumisa.
SWAZILAND - MOZAMBIQUE: Tourists and their personal effects from points within Swaziland to points within Mozambique through the Swaziland/Mozambique border at border post (see list below); and/or tourists and their personal effects from points within Mozambique to points within Swaziland through the Mozambique/Swaziland border at (see border post list below): **Swaziland/Mozambique:** Lomahasha/Namaacha Mhlumeni/Gorba Fronteira. **MOZAMBIQUE - MALAWI:** Tourists and their personal effects from points within Mozambique to points within Malawi through the Mozambique/Malawi border at (see border post list below); and/or tourists and their personal effects from points within Malawi to points within Mozambique through the Malawi/Mozambique border at (see border post list below); Mozambique/Malawi: Ulongwe/Dedza; Zobue/Mwanza; Milange/Mulanje; Mandimba/Chipode. **MOZAMBIQUE - ZIMBABWE:** Tourists and their personal effects from points within Mozambique to points within Zimbabwe through the Mozambique/Zimbabwe border at (see border post list below); and/or tourists and their personal effects from points within Zimbabwe to points within Mozambique through the Mozambique/Zimbabwe border at (see border post list below): Mozambique/Zimbabwe: Chicualacuala/Sango; Espungabera/Mount Selinda; Machipanda/Forbes-Mutare; Rotunda/Cashel; Chohemane/Nyamapanda; Mecumbura/Mukumbura; Zumbo/Kanyemba. **SOUTH AFRICA - MOZAMBIQUE:** Tourists and their personal effects from points within South Africa to points within Mozambique through the RSA/Mozambique border at (see border post list below); and/or tourists and their personal effects from points within Mozambique to points within South Africa through the Mozambique/RSA border at (see border post list below): South Africa/Mozambique: Lebombo/Ressano Garcia. **SOUTH AFRICA - ZIMBABWE:** Tourists and their personal effects from points within South Africa to points within Zimbabwe through the RSA/Zimbabwe border at (see border post list below); and/or tourists and their personal effects from points within Zimbabwe to points within South Africa through the Zimbabwe/RSA border at (see border post list below): South Africa/Zimbabwe: Beit Bridge/Beit Bridge. **ZIMBABWE - ZAMBIA:** Tourists and their personal effects from points within Zimbabwe to points within Zambia through the Zimbabwe/Zambia border at (see border post list below); and/or tourists and their personal effects from points within Zambia to points within Zimbabwe through the Zambia/Zimbabwe border at (see border post list below): Zimbabwe/Zambia: Victoria Falls/Livingstone; Kariba/Kariba; Chirundu/Chirundu. **ZAMBIA - MALAWI:** Tourists and their personal effects from points within Zambia to points within Malawi through the Zambia/Malawi border at (see border post list below); and/or tourists and their personal effects from points within Malawi to points within Zambia through the Malawi/Zambia border at (see border post list below): Zambia/Malawi: Chipata/Mohinji. **ZIMBABWE - BOTSWANA:** Tourists and their personal effects from points within Zimbabwe to points

within Botswana through the Zimbabwe/Botswana border at (see border post list below); and/or tourists and their personal effects from points within Botswana to points within Zimbabwe through the Botswana/ Zimbabwe border at (see border post list below): Zimbabwe/Botswana: Kazungula/Kazungula; Mpandamatenga/Mpandamatenga; Plumtree/Ramokawebana. **SOUTH AFRICA - BOTSWANA:** Tourists and their personal effects from points within South Africa to points within Botswana through the RSA/Botswana border at (see border post list below); and/or tourists and their personal effects from points within Botswana to points within South Africa through the Botswana/RSA border at (see border post list below): South Africa/Botswana: Boshhoek; Bray; Derdepoort/Sikwane; Gembok; Grobler's Bridge/Martin's Drift; Kopfontein/Tlokweng; Makgobistad; McCarthysrust; Middelduts; Mokopong; Platjan; Baine's Drift; Pontdrift; Ramatlabama; Skilpadshek/Pioneer's Gate; Stockpoort/Parr's Halt; Swartkopfontein/Ramotswa; Zanzibar. **BOTSWANA - ZAMBIA:** Tourists and their personal effects from points within Botswana to points within Zambia through the Botswana/Zambia border at (see border post list below); and/or tourists and their personal effects from points within Zambia to points within Botswana through the Mozambique/RSA border at (see border post list below): Botswana/Zambia: Kazungula Ferry/Kazungula Ferry. **BOTSWANA - NAMIBIA:** Tourists and their personal effects from points within Botswana to points within Namibia through the Botswana/Namibia border at (see border post list below); and/or tourists and their personal effects from points within Namibia to points within Botswana through the Namibia/Botswana border at (see border post list below): Botswana/Namibia: Ngoma/Ngoma; Shakawe; Buitepos/Mamuno; Mohebo/Mohebo. **NAMIBIA - ZAMBIA:** Tourists and their personal effects from points within Namibia to points within Zambia through the Namibia/Zambia border at (see border post list below); and/or tourists and their personal effects from points within Zambia to points within Namibia through the Zambia/Namibia border at (see border post list below): Namibia/Zambia: Katima Mulilo/Sesheke. **SOUTH AFRICA - NAMIBIA:** Tourists and their personal effects from points within South Africa to points within Namibia through the RSA/Namibia border at (see border post list below); and/or tourists and their personal effects from points within Namibia to points within South Africa through the Namibia/RSA border at (see border post list below): South Africa/Namibia: Rietfontein/Rietfontein; Nakop/Ariamsvlei; Noenieput; Onseepkans/Velloorsdrif; Vioolsdrift/Noordoewer. **SOUTH AFRICA - LESOTHO:** Tourists and their personal effects from points within South Africa to points within Lesotho through the RSA/Lesotho border at (see border post list below); and/or tourists and their personal effects from points within Lesotho to points within South Africa through the Lesotho/RSA border at (see border post list below): South Africa/Lesotho: Caledonspoort/Butha-Buthe; Ficksburg Bridge/Maputsoe; Makhaleen Bridge; Maseru Bridge; Monontsapas; Ongeluksnek; Peka Bridge; Qacha's Nek; Ramatseliso Gate; Sani Pass; Sepapu'shek; Tele Bridge; Van Rooyen's Gate/Mafeteng. General Conditions: Any tour conducted in terms of this permit and route description must start and/or end within the Republic of South Africa.

O.P. 217199(2) GO AHEAD TRADING 126 CC 200105430123 T/A DISCOVER SA COACHES AND TOURS I.N. (3) Regions: Republic of South Africa - Tourism Transit (4) PO BOX 13757 NOORDSTAD BLOEMFONTEIN 9302 (5) **New Permit** (6) 3 x 21 passenger Semi-bus (7) Tourists and their personal effects. **BOTSWANA:** Tourists and their personal effects touring or transiting through the Republic of Botswana: 1. From a point within the Republic of South Africa touring or transiting the Republic of Botswana via the RSA/Botswana border at: a) Ramatlabama or: b)

Kopfontein, c) Skilpadshek, d) Groblersbrug, e) Stockpoort and f) Pontdrift border posts. 2. From a point within the Republic of Botswana to a point within the Republic of South Africa via the Botswana/RSA border at: a) Pontdrift or: b) Martin's Drift, c) Parr's Halt, d) Tlokweng, e) Pioneers Gate and f) Ramatlabama border posts.

LESOTHO: Tourists and their personal effects on tour into the Kingdom of Lesotho: 1. From a point within the Republic of South Africa touring the Kingdom of Lesotho via the RSA/Lesotho border at: a) Caledonspoort or: b) Ficksburg Bridge, c) Maseru Bridge, d) Van Rooyen's Gate and e) Qacha's Nek, f) Ramatseliso's Gate, g) Tele Bridge, h) Sephapu's Gate, i) Peka Bridge, j) Monontsa's Pass, k) Sani-Pass, l) Ongeluksnek and m) Bushman's Nek border posts. 2. From a point within the Kingdom of Lesotho to a point within the Republic of South Africa via the Lesotho/RSA border at: a) Caledonspoort or: b) Maputsoe, c) Maseru Bridge, d) Makhaleng Bridge, e) Qacha's Nek, f) Ramatseliso's Gate, g) Tele Bridge, h) Sephapu's Gate, i) Peka Bridge, j) Monontsa's Pass, k) Sani-Pass l) Ongeluksnek and m) Nkonkoana border posts.

NAMIBIA: Tourists and their personal effects touring or transiting through the Republic of Namibia: 1. From a point within the Republic of South Africa touring or transiting the Republic of Namibia via the RSA/Namibia border at: a) Vioolsdrift or b) Onseepkans and c) Nakop border posts, or the RSA/Botswana border gate at d) Ramatlabama or: e) Skilpadshek, f) Kopfontein and g) Groblersbrug border posts, in transit or touring through the Republic of Botswana to the Botswana/Namibia border at: h) Buitepos or: i) Mohembo and j) Ngoma border posts. 2. From a point within the Republic of Namibia to a point within the Republic of South Africa via the Namibia/RSA border at: a) Noordoewer or: b) Vioolsdrift and c) Ariamsvlei border posts, or the Namibia/Botswana border at: d) Buitepos, e) Mohembo and f) Ngoma border posts, touring or transiting through the Republic of Botswana to the Botswana/RSA border at: g) Ramatlabama or: h) Pioneers Gate, i) Tlokweng and j) Martin's Drift border posts.

SWAZILAND: Tourists and their personal effects touring or transiting through the Kingdom of Swaziland: 1. From a point within the Republic of South Africa touring or transiting through the Kingdom of Swaziland via the RSA/Swaziland border at: a) Border Gate or: b) Jeppe's Reef, c) Josefsdal, d) Oshoek, e) Nerston, f) Houtkop g) Mahamba and h) Golela border posts or the Swaziland/Mozambique border at: i) Mhlumeni or j) Namaacha border post. 2. From a point within the Kingdom of Swaziland to a point within the Republic of South Africa via the Swaziland/RSA border at: a) Mananga or: b) Matsamo, c) Bulembu, d) Ngwenya, e) Sandlane, f) Sicunusa, g) Mahamba and h) Lavumisa border posts, or the Mozambique/Swaziland border at: i) Goba Fronteira or j) Lomasha border posts.

ZIMBABWE: Tourists and their personal effects on tour into or through Zimbabwe: 1. From a point situated within the Republic of South Africa touring or transiting the Republic of Zimbabwe via the RSA/Zimbabwe border at: a) Beit Bridge or the RSA/Botswana border post at: b) Ramatlabama or: c) Skilpadshek, d) Kopfontein, e) Groblersbrug, f) Stockpoort and g) Pontdrift border posts, touring or transiting through the Republic of Botswana to the Botswana/Zimbabwe border at: h) Kazungula or i) Plumtree border posts, or through the Zimbabwe/Mozambique border at: j) Mutare or: k) Mt Selinda, l) Nyama-Panda border posts. 2. From a point within the Republic of Zimbabwe touring or transiting through the Republic of South Africa, via the Zimbabwe/RSA border at: a) Beit Bridge border post, or the Zimbabwe/Botswana border at: b) Plumtree or c) Kazungula border post, touring or transiting through the Republic of Botswana to the Botswana/RSA border at: d) Pontdrift or: e) Martin's Drift, f) Parr's Halt, g) Tlokweng, h) Pioneers Gate and i) Ramatlabama border posts, or the Zimbabwe/Mozambique border at: j) Machipanda or: k) Espungabera, l) Cochemane border posts.

MOZAMBIQUE:

Tourists and their personal effects on tour into or through the Republic of Mozambique: 1. From a point within the Republic of South Africa touring or transiting through the Republic of Mozambique via the RSA/Mozambique border at: a) Lebombo border post, or the RSA/Swaziland border at: b) Golela or: c) Mahamba, d) Nerston, e) Oshoek, f) Josefsdal and g) Jeppe's Reef border post, touring or transiting through the Kingdom of Swaziland to the Swaziland/Mozambique border at: h) Lomahasha border post, or through the Mozambique/Zimbabwe border at: i) Mutare or j) Mt Selinda and k) Nyama-panda border posts. 2. From a point situated within the Republic of Mozambique to a point within the Republic of South Africa via the Mozambique/RSA border at: a) Ressano Garcia border post, or the Mozambique/Swaziland border at: b) Namaacha touring or transiting through the Kingdom of Swaziland to the Swaziland/RSA border at: c) Lavumisa or: d) Mahamba, e) Sandlane, f) Ngwenya, g) Bulembu and h) Matsamo border posts, or through the Mozambique/Zimbabwe border at: i) Mutare or: j) Espungabera and k) Cochemane border posts. **ZAMBIA:** Tourists and their personal effects on tour into and through the Republic of Zambia. 1. From a point within the Republic of South Africa touring or transiting within the Republic of Zambia via the RSA/Zimbabwe border at: a) Beit Bridge border post, touring or transiting through Zimbabwe to the Zimbabwe/Zambia border at: b) Chirundu or: c) Kariba, d) Kazungula and e) Victoria Falls border posts, or via the RSA/Botswana border at: f) Ramatlabama or: g) Skilpadshek, h) Kopfontein, i) Groblersbrug, j) Stockpoort and k) Pontdrift border posts, touring or transiting through the Republic of Botswana to the Botswana/Zambia border at: l) Kazungula, or through the Botswana/Zimbabwe border post at: m) Kazungula Road or: n) Padamatenga and o) Plumtree border posts. 2. From a point within the Republic of Zambia to a point within the Republic of South Africa via the Zambia/Zimbabwe border at: a) Chirundu border or: b) Siavonga, c) Livingstone and d) Kazungula border posts, in transit or touring through the Republic of Zimbabwe to the Zimbabwe/RSA border at: e) Beit Bridge border post, or in transit or touring through the Republic of Zimbabwe to the Zimbabwe/Botswana border at: f) Ramokawebana or: g) Padamatenga and h) Kazungula Road border post, in transit or touring through the Republic of Botswana to the Botswana/RSA border at: i) Pontdrift or: j) Martin's Drift, k) Parr's halt, l) Tlokweng, m) Pioneers Gate and n) Ramatlabama or through the Zambia/Botswana border post at: o) Kazungula Ferry border posts. **MALAWI:** Tourists and their personal effects touring or transiting through the Republic of Malawi. 1. From a point within the Republic of South Africa to a point within the Republic of Malawi via the RSA/Zimbabwe border at: a) Beit Bridge border post in transit or touring through Zimbabwe to the Zimbabwe/Mozambique border at: b) Nyama-panda or: c) Mt Selinda, d) Mutare and e) Sango border posts, in transit or touring through Mozambique to the Mozambique/Malawi border at: f) Zobue or: g) Milange, h) Ulongwe and i) Mandimba border posts, or from a point within the RSA to the RSA/Mozambique border at: j) Lebombo border post touring or transiting through Mozambique to the Mozambique/Malawi border at: k) Zobue border post, or to the RSA/Swaziland border at: l) Border Gate or: m) Jeppe's Reef, n) Josefsdal, o) Oshoek, p) Nerston q) Mahamba or r) Golela border posts touring or transiting through Swaziland to the Swaziland/Mozambique border at: s) Lomahasha or t) Goba Fronteira border posts in transit to the Mozambique/Malawi border at: u) Zobue border post. 2. From a point within the Republic of Malawi to a point within the Republic of South Africa via the Malawi/Mozambique border at: a) Mwanza border post, touring or transiting Mozambique to the Mozambique/RSA border at: b) Ressano Garcia border post, touring or transiting Mozambique to the Mozambique/Zimbabwe border at: c) Cochemane or: d)

Chicualacuala, e) Espungabera and f) Machipanda border posts, touring or transiting Zimbabwe to the Zimbabwe/RSA border at: g) Beit Bridge border post or from Mwanza to the Mozambique/Swaziland border at: h) Lomahasha or i) Mhlumeni border posts, touring or transiting Swaziland to the Swaziland/RSA border at: j) Mananga or: k) Matsamo, l) Bulembu, m) Ngwenya, n) Sandlane, o) Mahamba and p) Lavumisa border posts. NOTE: Subject to the condition that no scheduled inter-city or inter-town services may be operated in terms of this permit.

O.P. 217276(2) LOURENS ML T/A WAGON TRAILS I.N. 6507185168083 (3) Regions: Republic of South Africa - Tourism Transit (4) PO BOX 807 ALBERTON 1450(5) **Additional Vehicle** (6) 1 x 10 passenger Micro bus(7) Tourists and their personal effects. **BOTSWANA:** Tourists and their personal effects touring or transiting through the Republic of Botswana: 1. From a point within the Republic of South Africa touring or transiting the Republic of Botswana via the RSA/Botswana border at: a) Ramatlabama or: b) Kopfontein, c) Skilpadshek, d) Groblersbrug, e) Stockpoort and f) Pontdrift border posts. 2. From a point within the Republic of Botswana to a point within the Republic of South Africa via the Botswana/RSA border at: a) Pontdrift or: b) Martin's Drift, c) Parr's Halt, d) Tlokweng, e) Pioneers Gate and f) Ramatlabama border posts. **LESOTHO:** Tourists and their personal effects on tour into the Kingdom of Lesotho: 1. From a point within the Republic of South Africa touring the Kingdom of Lesotho via the RSA/Lesotho border at: a) Caledonspoort or: b) Ficksburg Bridge, c) Maseru Bridge, d) Van Rooyen's Gate and e) Qacha's Nek, f) Ramatseliso's Gate, g) Tele Bridge, h) Sephapu's Gate, i) Peka Bridge, j) Monontsa's Pass, k) Sani-Pass, l) Ongeluksnek and m) Bushman's Nek border posts. 2. From a point within the Kingdom of Lesotho to a point within the Republic of South Africa via the Lesotho/RSA border at: a) Caledonspoort or: b) Maputsoe, c) Maseru Bridge, d) Makhaleng Bridge, e) Qacha's Nek, f) Ramatseliso's Gate, g) Tele Bridge, h) Sephapu's Gate, i) Peka Bridge, j) Monontsa's Pass, k) Sani-Pass l) Ongeluksnek and m) Nkonkoana border posts. **NAMIBIA:** Tourists and their personal effects touring or transiting through the Republic of Namibia: 1. From a point within the Republic of South Africa touring or transiting the Republic of Namibia via the RSA/Namibia border at: a) Vioolsdrift or b) Onseepkans and c) Nakop border posts, or the RSA/Botswana border gate at d) Ramatlabama or: e) Skilpadshek, f) Kopfontein and g) Groblersbrug border posts, in transit or touring through the Republic of Botswana to the Botswana/Namibia border at: h) Buitepos or: i) Mohembo and j) Ngoma border posts. 2. From a point within the Republic of Namibia to a point within the Republic of South Africa via the Namibia/RSA border at: a) Noordoewer or: b) Vioolsdrift and c) Ariamsvlei border posts, or the Namibia/Botswana border at: d) Buitepos, e) Mohembo and f) Ngoma border posts, touring or transiting through the Republic of Botswana to the Botswana/RSA border at: g) Ramatlabama or: h) Pioneers Gate, i) Tlokweng and j) Martin's Drift border posts. **SWAZILAND:** Tourists and their personal effects touring or transiting through the Kingdom of Swaziland: 1. From a point within the Republic of South Africa touring or transiting through the Kingdom of Swaziland via the RSA/Swaziland border at: a) Border Gate or: b) Jeppe's Reef, c) Josefsdal, d) Oshoek, e) Nerston, f) Houtkop g) Mahamba and h) Golela border posts or the Swaziland/Mozambique border at: i) Mhlumeni or j) Namaacha border post. 2. From a point within the Kingdom of Swaziland to a point within the Republic of South Africa via the Swaziland/RSA border at: a) Mananga or: b) Matsamo, c) Bulembu, d) Ngwenya, e) Sandlane, f) Sicunusa, g) Mahamba and h) Lavumisa border posts, or the Mozambique/Swaziland border at: i) Goba Fronteira or j) Lomahasha border posts. **ZIMBABWE:** Tourists and their

personal effects on tour into or through Zimbabwe: 1. From a point situated within the Republic of South Africa touring or transiting the Republic of Zimbabwe via the RSA/Zimbabwe border at: a) Beit Bridge or the RSA/Botswana border post at: b) Ramatlabama or: c) Skilpadshek, d) Kopfontein, e) Groblersbrug, f) Stockpoort and g) Pontdrift border posts, touring or transiting through the Republic of Botswana to the Botswana/Zimbabwe border at: h) Kazungula or i) Plumtree border posts, or through the Zimbabwe/Mozambique border at: j) Mutare or: k) Mt Selinda, l) Nyama-Panda border posts. 2. From a point within the Republic of Zimbabwe touring or transiting through the Republic of South Africa, via the Zimbabwe/RSA border at: a) Beit Bridge border post, or the Zimbabwe/Botswana border at: b) Plumtree or c) Kazungula border post, touring or transiting through the Republic of Botswana to the Botswana/RSA border at: d) Pontdrift or: e) Martin's Drift, f) Parr's Halt, g) Tlokweg, h) Pioneers Gate and i) Ramatlabama border posts, or the Zimbabwe/Mozambique border at: j) Machipanda or: k) Espungabera, l) Cochemane border posts. **MOZAMBIQUE:** Tourists and their personal effects on tour into or through the Republic of Mozambique: 1. From a point within the Republic of South Africa touring or transiting through the Republic of Mozambique via the RSA/Mozambique border at: a) Lebombo border post, or the RSA/Swaziland border at: b) Golela or: c) Mahamba, d) Nerston, e) Oshoek, f) Josefsdal and g) Jeppe's Reef border post, touring or transiting through the Kingdom of Swaziland to the Swaziland/Mozambique border at: h) Lomahasha border post, or through the Mozambique/Zimbabwe border at: i) Mutare or j) Mt Selinda and k) Nyama-panda border posts. 2. From a point situated within the Republic of Mozambique to a point within the Republic of South Africa via the Mozambique/RSA border at: a) Ressano Garcia border post, or the Mozambique/Swaziland border at: b) Namaacha touring or transiting through the Kingdom of Swaziland to the Swaziland/RSA border at: c) Lavumisa or: d) Mahamba, e) Sandlane, f) Ngwenya, g) Bulembu and h) Matsamo border posts, or through the Mozambique/Zimbabwe border at: i) Mutare or: j) Espungabera and k) Cochemane border posts. **ZAMBIA:** Tourists and their personal effects on tour into and through the Republic of Zambia. 1. From a point within the Republic of South Africa touring or transiting within the Republic of Zambia via the RSA/Zimbabwe border at: a) Beit Bridge border post, touring or transiting through Zimbabwe to the Zimbabwe/Zambia border at: b) Chirundu or: c) Kariba, d) Kazungula and e) Victoria Falls border posts, or via the RSA/Botswana border at: f) Ramatlabama or: g) Skilpadshek, h) Kopfontein, i) Groblersbrug, j) Stockpoort and k) Pontdrift border posts, touring or transiting through the Republic of Botswana to the Botswana/Zambia border at: l) Kazungula, or through the Botswana/Zimbabwe border post at: m) Kazungula Road or: n) Padamatenga and o) Plumtree border posts. 2. From a point within the Republic of Zambia to a point within the Republic of South Africa via the Zambia/Zimbabwe border at: a) Chirundu border or: b) Siavonga, c) Livingstone and d) Kazungula border posts, in transit or touring through the Republic of Zimbabwe to the Zimbabwe/RSA border at: e) Beit Bridge border post, or in transit or touring through the Republic of Zimbabwe to the Zimbabwe/Botswana border at: f) Ramokwebana or: g) Padamatenga and h) Kazungula Road border post, in transit or touring through the Republic of Botswana to the Botswana/RSA border at: i) Pontdrift or: j) Martin's Drift, k) Parr's halt, l) Tlokweg, m) Pioneers Gate and n) Ramatlabama or through the Zambia/Botswana border post at: o) Kazungula Ferry border posts. **MALAWI:** Tourists and their personal effects touring or transiting through the Republic of Malawi. 1. From a point within the Republic of South Africa to a point within the Republic of Malawi via the RSA/Zimbabwe border at: a) Beit Bridge border post in transit or

touring through Zimbabwe to the Zimbabwe/Mozambique border at: b) Nyama-panda or: c) Mt Selinda, d) Mutare and e) Sango border posts, in transit or touring through Mozambique to the Mozambique/Malawi border at: f) Zobue or: g) Milange, h) Ulongwe and i) Mandimba border posts, or from a point within the RSA to the RSA/Mozambique border at: j) Lebombo border post touring or transiting through Mozambique to the Mozambique/Malawi border at: k) Zobue border post, or to the RSA/Swaziland border at: l) Border Gate or: m) Jeppe's Reef, n) Josefsdal, o) Oshoek, p) Nerston q) Mahamba or r) Golela border posts touring or transiting through Swaziland to the Swaziland/Mozambique border at: s) Lomahasha or t) Goba Fronteira border posts in transit to the Mozambique/Malawi border at: u) Zobue border post. 2. From a point within the Republic of Malawi to a point within the Republic of South Africa via the Malawi/Mozambique border at: a) Mwanza border post, touring or transiting Mozambique to the Mozambique/RSA border at: b) Ressano Garcia border post, touring or transiting Mozambique to the Mozambique/Zimbabwe border at: c) Cochemane or: d) Chicualacuala, e) Espungabera and f) Machipanda border posts, touring or transiting Zimbabwe to the Zimbabwe/RSA border at: g) Beit Bridge border post or from Mwanza to the Mozambique/Swaziland border at: h) Lomahasha or i) Mhlumeni border posts, touring or transiting Swaziland to the Swaziland/RSA border at: j) Mananga or: k) Matsamo, l) Bulembu, m) Ngwenya, n) Sandlane, o) Mahamba and p) Lavumisa border posts. NOTE: Subject to the condition that no scheduled inter-city or inter-town services may be operated in terms of this permit.

O.P. 217319 (2) LEKHULENI S K I.N. 6206280720084 (3) Regions: Republic of South Africa/Mozambique (4) C/O MA-PRE TAXI ASSOCIATION 410 BEIRUT BLOCK 1 MABOPANE 0190 (5) **Renewal Permit** (6) Permit: 232239/4 = 1 x 22 passenger Bus (Single Deck) - FDK528NW (7) Taxi Passengers and their personal effects from Bosman Street Taxi Rank, Pretoria through the RSA/Mozambique border at Lebombo/Ressano Garcia border post to Maputo and return via the same route in reverse.

O.P. 2157787(2) NZUZA NS I.N.4905155420082 (3) Regions: Republic of South Africa/Swaziland (4) C/O DIPPENAR TRANSPORT CONSULTANTS OBO DURBAN LONG DISTANCE TAXI ASSOCIATION P O BOX 2551 PRETORIA 0001 (5) **New Permit** (6) 1 x 18 passenger Micro bus (7) 1. Taxi passengers and their personal effects from Durban Station Taxi Rank through the RSA/Swaziland border at Golela/Lavumisa border post to Manzini Taxi Rank in Swaziland. 2. Taxi passengers and their personal effects from Manzini Taxi Rank in Swaziland through the RSA/Swaziland border at Golela/Lavumisa border post to Durban Station Taxi Rank.

O.P. 216244(2) KUBHEKA BE I.N. 5211135632089(3) Regions: Republic of South Africa/Mozambique (4) C/O JOHANNESBURG MAPUTO LONG DISTANCE TAXI ASSOCIATION PO BOX 5099 JOHANNESBURG 2000 (5) **New Permit (Amendment of route)** (6) 1 x 16 passenger Micro bus (7) 1. Taxi Passengers and their personal effects from Park Station Taxi Rank, Johannesburg via Smith Street, Saratoga Avenue, Kitchener, N12, N4, Witbank, Belfast, Machadodorp, Waterval-Boven, Ngodwane, Nelspruit, Kaapmuiden and Malelane to the RSA/Mozambique border at Lebombo/Ressano Garcia border post to Xai-Xai, Chokwe, Macia and Maputo Taxi Rank. 2. Taxi Passengers and their personal effects from Xai-Xai, Chokwe, Macia and Maputo Taxi Rank to the RSA/Mozambique border at Lebombo/Ressano Garcia border post to Park Station Taxi Rank, Johannesburg via Smith Street, Saratoga Avenue, Kitchener, N12, N4, Witbank, Belfast, Machadodorp, Waterval-Boven, Ngodwane, Nelspruit, Kaapmuiden and Malelane.

O.P. 216248(2) MKHABELA M S T/A NCABANE TOURS I.N. 5703205243086 (3) Regions: Republic of South Africa/Mozambique (4) C/O JOHANNESBURG MAPUTO LONG DISTANCE TAXI ASSOCIATION PO BOX 5099 JOHANNESBURG 2000 (5) **New Permit (Amendment of route)** (6) 2 x 16 passenger Micro bus (7) 1. Taxi Passengers and their personal effects from Park Station Taxi Rank, Johannesburg via Smith Street, Saratoga Avenue, Kitchener, N12, N4, Witbank, Belfast, Machadodorp, Waterval-Boven, Ngodwane, Nelspruit, Kaapmuiden and Malelane to the RSA/Mozambique border at Lebombo/Ressano Garcia border post to Xai-Xai, Chokwe, Macia and Maputo Taxi Rank. 2. Taxi Passengers and their personal effects from Xai-Xai, Chokwe, Macia and Maputo Taxi Rank to the RSA/Mozambique border at Lebombo/Ressano Garcia border post to Park Station Taxi Rank, Johannesburg via Smith Street, Saratoga Avenue, Kitchener, N12, N4, Witbank, Belfast, Machadodorp, Waterval-Boven, Ngodwane, Nelspruit, Kaapmuiden and Malelane.

O.P. 216249(2) HADEBE D J I.N. 7007115268086(3) Regions: Republic of South Africa/Mozambique (4) C/O JOHANNESBURG MAPUTO LONG DISTANCE TAXI ASSOCIATION PO BOX 5099 JOHANNESBURG 2000 (5) **New Permit (Amendment of route)** (6) 2 x 16 passenger Micro bus (7) 1. Taxi Passengers and their personal effects from Park Station Taxi Rank, Johannesburg via Smith Street, Saratoga Avenue, Kitchener, N12, N4, Witbank, Belfast, Machadodorp, Waterval-Boven, Ngodwane, Nelspruit, Kaapmuiden and Malelane to the RSA/Mozambique border at Lebombo/Ressano Garcia border post to Xai-Xai, Chokwe, Macia and Maputo Taxi Rank. 2. Taxi Passengers and their personal effects from Xai-Xai, Chokwe, Macia and Maputo Taxi Rank to the RSA/Mozambique border at Lebombo/Ressano Garcia border post to Park Station Taxi Rank, Johannesburg via Smith Street, Saratoga Avenue, Kitchener, N12, N4, Witbank, Belfast, Machadodorp, Waterval-Boven, Ngodwane, Nelspruit, Kaapmuiden and Malelane.

O.P. 216251(2) NKOSI MS I.N. 7205095364087(3) Regions: Republic of South Africa/Mozambique (4) C/O JOHANNESBURG MAPUTO LONG DISTANCE TAXI ASSOCIATION PO BOX 5099 JOHANNESBURG 2000 (5) **New**

Permit (Amendment of route) (6) 2 x 16 passenger Micro bus (7) 1. Taxi Passengers and their personal effects from Park Station Taxi Rank, Johannesburg via Smith Street, Saratoga Avenue, Kitchener, N12, N4, Witbank, Belfast, Machadodorp, Waterval-Boven, Ngodwane, Nelspruit, Kaapmuiden and Malelane to the RSA/Mozambique border at Lebombo/Ressano Garcia border post to Xai-Xai, Chokwe, Macia and Maputo Taxi Rank. 2. Taxi Passengers and their personal effects from Xai-Xai, Chokwe, Macia and Maputo Taxi Rank to the RSA/Mozambique border at Lebombo/Ressano Garcia border post to Park Station Taxi Rank, Johannesburg via Smith Street, Saratoga Avenue, Kitchener, N12, N4, Witbank, Belfast, Machadodorp, Waterval-Boven, Ngodwane, Nelspruit, Kaapmuiden and Malelane.

O.P. 216254 (2) NKAMBULE GD I.N. 5410095491081 (3) Regions: Republic of South Africa/Mozambique (4) C/O JOHANNESBURG MAPUTO LONG DISTANCE TAXI ASS PO BOX 5099 JOHANNESBURG 2000 (5) **New Permit (Amendment of route)** (6) 2 x 16 passenger Micro bus (7) 1. Taxi Passengers and their personal effects from Park Station Taxi Rank, Johannesburg via Smith Street, Saratoga Avenue, Kitchener, N12, N4, Witbank, Belfast, Machadodorp, Waterval-Boven, Ngodwane, Nelspruit, Kaapmuiden and Malelane to the RSA/Mozambique border at Lebombo/Ressano Garcia border post to Xai-Xai, Chokwe, Macia and Maputo Taxi Rank. 2. Taxi Passengers and their personal effects from Xai-Xai, Chokwe, Macia and Maputo Taxi Rank to the RSA/Mozambique border at Lebombo/Ressano Garcia border post to Park Station Taxi Rank, Johannesburg via Smith Street, Saratoga Avenue, Kitchener, N12, N4, Witbank, Belfast, Machadodorp, Waterval-Boven, Ngodwane, Nelspruit, Kaapmuiden and Malelane.

O.P. 216258 (2) NKOSI ME I.N. 5709265412081 (3) Regions: Republic of South Africa/Mozambique (4) C/O JOHANNESBURG MAPUTO LONG DISTANCE TAXI ASSOCIATION PO BOX 5099 JOHANNESBURG 2000 (5) **New Permit (Amendment of route)** (6) 2 x 16 passenger Micro bus (7) 1. Taxi Passengers and their personal effects from Park Station Taxi Rank, Johannesburg via Smith Street, Saratoga Avenue, Kitchener, N12, N4, Witbank, Belfast, Machadodorp, Waterval-Boven, Ngodwane, Nelspruit, Kaapmuiden and Malelane to the RSA/Mozambique border at Lebombo/Ressano Garcia border post to Xai-Xai, Chokwe, Macia and Maputo Taxi Rank. 2. Taxi Passengers and their personal effects from Xai-Xai, Chokwe, Macia and Maputo Taxi Rank to the RSA/Mozambique border at Lebombo/Ressano Garcia border post to Park Station Taxi Rank, Johannesburg via Smith Street, Saratoga Avenue, Kitchener, N12, N4, Witbank, Belfast, Machadodorp, Waterval-Boven, Ngodwane, Nelspruit, Kaapmuiden and Malelane.

O.P. 216260 (2) MLOTSHWA J M I.N. 6004045779085 (3) Regions: Republic of South Africa/Mozambique (4) C/O JOHANNESBURG MAPUTO LONG DISTANCE TAXI ASSOCIATION PO BOX 5099 JOHANNESBURG 2000 (5) **New Permit (Amendment of route)** (6) 2 x 16 passenger Micro bus (7) 1. Taxi Passengers and their personal effects from Park Station Taxi Rank, Johannesburg via Smith Street, Saratoga Avenue, Kitchener, N12, N4, Witbank, Belfast, Machadodorp, Waterval-Boven, Ngodwane, Nelspruit, Kaapmuiden and Malelane to the RSA/Mozambique border at Lebombo/Ressano Garcia border post to Xai-Xai, Chokwe, Macia and Maputo Taxi Rank. 2. Taxi Passengers and their personal effects from Xai-Xai, Chokwe, Macia and Maputo Taxi Rank to the RSA/Mozambique border at Lebombo/Ressano Garcia border post to Park Station Taxi Rank, Johannesburg via Smith Street, Saratoga Avenue, Kitchener, N12, N4, Witbank, Belfast, Machadodorp, Waterval-Boven, Ngodwane, Nelspruit, Kaapmuiden and Malelane.

O.P. 216261(2) KUBHEKA FA I.N. 6502165265082(3) Regions: Republic of South Africa/Mozambique (4) C/O JOHANNESBURG MAPUTO LONG DISTANCE TAXI ASSOCIATION PO BOX 5099 JOHANNESBURG 2000(5) **New Permit(Amendment of route)** (6) 2 x 16 passenger Micro bus(7) 1. Taxi Passengers and their personal effects from Park Station Taxi Rank, Johannesburg via Smith Street, Saratoga Avenue, Kitchener, N12, N4, Witbank, Belfast, Machadodorp, Waterval-Boven, Ngodwane, Nelspruit, Kaapmuiden and Malelane to the RSA/Mozambique border at Lebombo/Ressano Garcia border post to Xai-Xai, Chokwe, Macia and Maputo Taxi Rank. 2. Taxi Passengers and their personal effects from Xai-Xai, Chokwe, Macia and Maputo Taxi Rank to the RSA/Mozambique border at Lebombo/Ressano Garcia border post to Park Station Taxi Rank, Johannesburg via Smith Street, Saratoga Avenue, Kitchener, N12, N4, Witbank, Belfast, Machadodorp, Waterval-Boven, Ngodwane, Nelspruit, Kaapmuiden and Malelane.

O.P. 216263(2) MGIBA N F I.N. 5406215438080(3) Regions: Republic of South Africa/Mozambique (4) C/O JOHANNESBURG MAPUTO LONG DISTANCE TAXI ASSOCIATION PO BOX 5099 JOHANNESBURG 2000(5) **New Permit(Amendment of route)** (6) 2 x 16 passenger Micro bus(7) 1. Taxi Passengers and their personal effects from Park Station Taxi Rank, Johannesburg via Smith Street, Saratoga Avenue, Kitchener, N12, N4, Witbank, Belfast, Machadodorp, Waterval-Boven, Ngodwane, Nelspruit, Kaapmuiden and Malelane to the RSA/Mozambique border at Lebombo/Ressano Garcia border post to Xai-Xai, Chokwe, Macia and Maputo Taxi Rank. 2. Taxi Passengers and their personal effects from Xai-Xai, Chokwe, Macia and Maputo Taxi Rank to the RSA/Mozambique border at Lebombo/Ressano Garcia border post to Park Station Taxi Rank, Johannesburg via Smith Street, Saratoga Avenue, Kitchener, N12, N4, Witbank, Belfast, Machadodorp, Waterval-Boven, Ngodwane, Nelspruit, Kaapmuiden and Malelane.

O.P. 216378(2) LIBOMBO B M I.N. N3096363(3) Regions: Republic of South Africa/Mozambique(4) C/O RIVOMBO Transport CONSULTANT FAR EAST HOSTEL ROOM 35 BLOCK 7A BOKSBURG 1460(5) **Renewal Permit**(6) Permit: 90668/5 = 1 x 11 passenger Micro bus - JNB762GP(7) 1. Taxi passengers and their personal effects from Boksburg via Benoni, Witbank, and Komatipoort, through the RSA/Mozambique border at Lebombo/Ressano Garcia border post, to Xai-Xai. 2. Taxi passengers and their personal effects from Xai-Xai, through the RSA/Mozambique border at Lebombo/Ressano Garcia border post, via Komatipoort, Witbank and Benoni to Boksburg.

O.P. 216444(2) THOMPSONS SA TOURS & TRAVEL (PTY) LTD I.N. 940293507(3) Regions: Republic of South Africa - Tourism Transit (4) PO BOX 41032 CRAIGHALL 2024 (5) **New Permit** (6) 1 x 7 passenger Micro bus (7) Tourists and their personal effects. **BOTSWANA:** Tourists and their personal effects touring or transiting through the Republic of Botswana: 1. From a point within the Republic of South Africa touring or transiting the Republic of Botswana via the RSA/Botswana border at: a) Ramatlabama or: b) Kopfontein, c) Skilpadshek, d) Groblersbrug, e) Stockpoort and f) Pontdrift border posts. 2. From a point within the Republic of Botswana to a point within the Republic of South Africa via the Botswana/RSA border at: a) Pontdrift or: b) Martin's Drift, c) Parr's Halt, d) Tlokweng, e) Pioneers Gate and f) Ramatlabama border posts. **LESOTHO:** Tourists and their personal effects on tour into the Kingdom of Lesotho: 1. From a point within the Republic of South Africa touring the Kingdom of Lesotho via the RSA/Lesotho border at: a) Caledonspoort or: b) Ficksburg Bridge, c) Maseru Bridge, d) Van Rooyen's Gate and e) Qacha's Nek, f) Ramatseliso's Gate, g) Tele Bridge, h) Sephapu's Gate, i) Peka

Bridge, j) Monontsa's Pass, k) Ongeluknek and m) Bushman's Nek border posts. 2. From a point within the Kingdom of Lesotho to a point within the Republic of South Africa via the Lesotho/RSA border at: a) Caledonspoort or: b) Maputsoe, c) Maseru Bridge, d) Makhaleng Bridge, e) Qacha's Nek, f) Ramatseiso's Gate, g) Tele Bridge, h) Sephapu's Gate, i) Peka Bridge, j) Monontsa's Pass, k) Sani-Pass l) Ongeluknek and m) Nkonkoana border posts. **NAMIBIA:** Tourists and their personal effects touring or transiting through the Republic of Namibia: 1. From a point within the Republic of South Africa touring or transiting the Republic of Namibia via the Namibia/RSA border at: a) Noordoewer or: b) Vioolsdrift and c) Ariamsvlei border posts, or the Namibia/Botswana border at: d) Buitepos, e) Mohebo and f) Ngoma border posts, touring or transiting through the Republic of Botswana to the Botswana/RSA border at: g) Ramatlabama or: h) Pioneers Gate, i) Tlokweng and j) Martin's Drift border posts. **SWAZILAND:** Tourists and their personal effects touring or transiting through the Kingdom of Swaziland: 1. From a point within the Republic of South Africa touring or transiting through the Kingdom of Swaziland via the RSA/Swaziland border at: a) Border Gate or: b) Swaziland via the RSA/Swaziland border at: a) Jeppe's Reef, c) Josefsdal, d) Oshoek, e) Nerston, f) Houtkop g) Mahamba and h) Golela border posts or the Swaziland/Mozambique border at: i) Mhlument or j) Namaacha border post. 2. From a point within the Kingdom of Swaziland to a point within the Republic of South Africa via the Swaziland/RSA border at: a) Mananga or: b) Matsamo, c) Bulembu, d) Ngwenya, e) Sandlane, f) Siconusa, g) Mahamba and h) Lavumisa border posts, or the Mozambique/Swaziland border at: i) Goba Fronteira or j) Lomahasha border posts. **ZIMBABWE:** Tourists and their personal effects on tour into or through Zimbabwe: 1. From a point situated within the Republic of South Africa touring or transiting the Republic of Zimbabwe via the RSA/Zimbabwe border at: a) Beit Bridge or the RSA/Botswana border post at: b) Ramatlabama or: c) Skilpadshek, d) Kopfontein, e) Groblersbrug, f) Stockpoort and g) Pontdrift border posts, touring or transiting through the Republic of Botswana to the Botswana/Zimbabwe border at: h) Kazungula or i) Plumtree border posts, or through the Zimbabwe/Mozambique border at: j) Mutare or: k) Mt Selinda, l) Nyama-Panda border posts. 2. From a point within the Republic of Zimbabwe touring or transiting through the Republic of South Africa, via the Zimbabwe/RSA border at: a) Beit Bridge border post, or the Zimbabwe/Botswana border at: b) Plumtree or c) Kazungula border post, touring or transiting through the Republic of Botswana to the Botswana/RSA border at: d) Pontdrift or: e) Martin's Drift, f) Parr's Halt, g) Tlokweng, h) Pioneers Gate and i) Ramatlabama border posts, or the Zimbabwe/Mozambique border at: j) Machipanda or: k) Espungabera, l) Cochemane border posts. **MOZAMBIQUE:** Tourists and their personal effects on tour into or through the Republic of Mozambique: 1. From a point within the Republic of South Africa touring or transiting through the Republic of Mozambique via the RSA/Mozambique border at: a) Lebombo border post, or the RSA/Swaziland border at: b) Golela or: c) Mahamba, d) Nerston, e) Oshoek, f) Josefsdal and g) Jeppe's Reef border post, touring or transiting through the Kingdom of Swaziland to the Swaziland/Mozambique border at: h) Lomahasha border post, or through the Mozambique/Zimbabwe border at: i) Mutare or j) Mt Selinda and k) Nyama-Panda border posts. 2. From a point situated within the

Republic of Mozambique to a point within the Republic of South Africa via the Mozambique/RSA border at: a) Ressano Garcia border post, or the Mozambique/Swaziland border at: b) Namaacha touring or transiting through the Kingdom of Swaziland to the Swaziland/RSA border at: c) Lavumisa or: d) Mahamba, e) Sandlane, f) Ngwenya, g) Bulembu and h) Matsamo border posts, or through the Mozambique/Zimbabwe border at: i) Mutare or: j) Espungabera and k) Cochemane border posts. **ZAMBIA:** Tourists and their personal effects on tour into and through the Republic of Zambia. 1. From a point within the Republic of South Africa touring or transiting within the Republic of Zambia via the RSA/Zimbabwe border at: a) Beit Bridge border post, touring or transiting through Zimbabwe to the Zimbabwe/Zambia border at: b) Chirundu or: c) Kariba, d) Kazungula and e) Victoria Falls border posts, or via the RSA/Botswana border at: f) Ramatlabama or: g) Skilpadshek, h) Kopfontein, i) Groblersbrug, j) Stockpoort and k) Pontdrift border posts, touring or transiting through the Republic of Botswana to the Botswana/Zambia border at: l) Kazungula, or through the Botswana/Zimbabwe border post at: m) Kazungula Road or: n) Padamatenga and o) Plumtree border posts. 2. From a point within the Republic of Zambia to a point within the Republic of South Africa via the Zambia/Zimbabwe border at: a) Chirundu border or: b) Siavonga, c) Livingstone and d) Kazungula border posts, in transit or touring through the Republic of Zimbabwe to the Zimbabwe/RSA border at: e) Beit Bridge border post, or in transit or touring through the Republic of Zimbabwe to the Zimbabwe/Botswana border at: f) Ramokawebana or: g) Padamatenga and h) Kazungula Road border post, in transit or touring through the Republic of Botswana to the Botswana/RSA border at: i) Pontdrift or: j) Martin's Drift, k) Parr's halt, l) Tlokweng, m) Pioneers Gate and n) Ramatlabama or through the Zambia/Botswana border post at: o) Kazungula Ferry border posts. **MALAWI:** Tourists and their personal effects touring or transiting through the Republic of Malawi. 1. From a point within the Republic of South Africa to a point within the Republic of Malawi via the RSA/Zimbabwe border at: a) Beit Bridge border post in transit or touring through Zimbabwe to the Zimbabwe/Mozambique border at: b) Nyama-panda or: c) Mt Selinda, d) Mutare and e) Sango border posts, in transit or touring through Mozambique to the Mozambique/Malawi border at: f) Zobue or: g) Milange, h) Ulongwe and i) Mandimba border posts, or from a point within the RSA to the RSA/Mozambique border at: j) Lebombo border post touring or transiting through Mozambique to the Mozambique/Malawi border at: k) Zobue border post, or to the RSA/Swaziland border at: l) Border Gate or: m) Jeppe's Reef, n) Josefsdal, o) Oshoek, p) Nerston q) Mahamba or r) Golela border posts touring or transiting through Swaziland to the Swaziland/Mozambique border at: s) Lomahasha or t) Goba Fronteira border posts in transit to the Mozambique/Malawi border at: u) Zobue border post. 2. From a point within the Republic of Malawi to a point within the Republic of South Africa via the Malawi/Mozambique border at: a) Mwanza border post, touring or transiting Mozambique to the Mozambique/RSA border at: b) Ressano Garcia border post, touring or transiting Mozambique to the Mozambique/Zimbabwe border at: c) Cochemane or: d) Chicualacuala, e) Espungabera and f) Machipanda border posts, touring or transiting Zimbabwe to the Zimbabwe/RSA border at: g) Beit Bridge border post or from Mwanza to the Mozambique/Swaziland border at: h) Lomahasha or i) Mhlumeni border posts, touring or transiting Swaziland to the Swaziland/RSA border at: j) Mananga or: k) Matsamo, l) Bulembu, m) Ngwenya, n) Sandlane, o) Mahamba and p) Lavumisa border posts. NOTE: Subject to the condition that no scheduled inter-city or inter-town services may be operated in terms of this permit.

O.P. 216537(2) MOLABA TL I.N. 5512075278084 (3) Regions: Republic of South Africa/Zimbabwe (4) PO BOX 23131 CRYSTAL PARK BENONI 1515(5) **New Permit**(6) 1 x 72 passenger Bus (Single Deck)(7) 1. Passengers on a particular bus route and their personal effects from Selby, Johannesburg via N1, Pietersburg and Musina through the RSA/Zimbabwe border at Beit Bridge border post, via Masvingo to Harare and return via the same route in reverse. **TIMETABLE** (Read down)

| TUES | WED | SAT | SUN | KM | FROM START STAGES |
|-----------|------|----------|--------|------|-------------------|
| 11:30 | | 10:30 | | 0 | Harare |
| 02:30 | | 02:30 | | 293 | Masvingo |
| 06:30 | | 06:30 | | 582 | Beit Bridge |
| 08:30 | | 08:30 | | | Messina |
| 12:30 | | 12:30 | | 901 | Pietersburg |
| 04:10 | | 04:10 | | 1112 | Johannesburg |
| (Read up) | | | | | |
| Harare | | | | 1112 | |
| 04:00 | | 04:00 | | | Masvingo |
| 12:00 | | 12:00 | | | Beit Bridge |
| 08:00 | | 08:10 | | | Messina |
| 06:10 | | 06:10 | | | Pietersburg |
| 02:10 | | 02:10 | | | Johannesburg |
| 11:30 | | 11:30 | | KM | FROM START |
| MON | TUES | THURSDAY | FRIDAY | | |

O.P. 217010(2) LUMBELA G D I.N. AA281861(3) Regions the Republic of South Africa/Mozambique (4) C/O GREATER WESTONARIA TAXI ASSOCIATION 168 KOMOIHABA BEKKERSDAL 1780(5) **Renewal Permit**(6) Permit: 292636/1 = 1 x 22 passenger Bus (Single Deck) - CWP445MP(7) Taxi Passengers and their personal effects from Westonaria Taxi Rank to Davis Street into Botha Street, turn right into Edward Street, R28, N12 to N4 through the RSA/Mozambique border at Lebombo/Ressano Garcia border post via Maputo to Gaza, Xai-Xai and return via the same route in reverse.

O.P. 217037(2) AFRICAN EAGLE OF SOUTHERN AFRICAN TERRITORIES T/A AFRICAN EAGLE I.N. 930580307 (3) Regions: Republic of South Africa - Tourism Transit (4) PO BOX 3219 CRAMERVILLE 2060(5) **Renewal Permit** (6) Permit: 261762/0 = 1 x 44 passenger Bus (Single Deck) - PLF163GP(7) 1. **SOUTH AFRICA - SWAZILAND:** Tourists and their personal effects from points within South Africa to points within Swaziland through the RSA/Swaziland border at (see list below); and/or tourists from points within Swaziland to points within South Africa through the Swaziland/RSA border at (see border post list below): South Africa/Swaziland: Bordergate/Mananga; Jeppe's Reef/Matsamo; Josefsdal/Bulembu; Oshoek/Ngwenya; Lundzi/Waverley; Nerston/Sandlane; Houtkop; Bothashoop; Mahamba; Golela/Lavumisa. **SWAZILAND - MOZAMBIQUE:** Tourists and their personal effects from points within Swaziland to points within Mozambique through the Swaziland/Mozambique border at border post (see list below); and/or tourists and their personal effects from points within Mozambique to points within Swaziland through the Mozambique/Swaziland border at (see border post list below): **Swaziland/Mozambique:** Lomasha/Namaacha Mhlumeni/Gorba Fronteira. **MOZAMBIQUE - MALAWI:** Tourists and their personal effects from points within Mozambique to points within Malawi through the Mozambique/Malawi border at (see border post list below); and/or tourists and their personal effects from points within Malawi to points within Mozambique through the Malawi/Mozambique border at (see border post list below); Mozambique/Malawi: Ulongwe/Dedza; Zobue/Mwanza; Milange/Mulanje; Mandimba/Chipode. **MOZAMBIQUE - ZIMBABWE:** Tourists and their personal effects from points within Mozambique to points within Zimbabwe

through the Mozambique/Zimbabwe border at (see border post list below); and/or tourists and their personal effects from points within Zimbabwe to points within Mozambique through the Mozambique/Zimbabwe border at (see border post list below):

Mozambique/Zimbabwe: Chicualacuala/Sango; Espungabera/Mount Selinda; Machipanda/Forbes-Mutare; Rotunda/Cashel; Chohemane/Nyamapanda; Mecumbura/Mukumbura; Zumbo/Kanyemba. **SOUTH AFRICA - MOZAMBIQUE:**

Tourists and their personal effects from points within South Africa to points within Mozambique through the RSA/Mozambique border at (see border post list below); and/or tourists and their personal effects from points within Mozambique to points within South Africa through the Mozambique/RSA border at (see border post list below):

South Africa/Mozambique: Lebombo/Ressano Garcia. **SOUTH AFRICA -**

ZIMBABWE: Tourists and their personal effects from points within South Africa to points within Zimbabwe through the RSA/Zimbabwe border at (see border post list below); and/or tourists and their personal effects from points within Zimbabwe to points within South Africa through the Zimbabwe/RSA border at (see border post list below):

South Africa/Zimbabwe: Beit Bridge/Beit Bridge. **ZIMBABWE - ZAMBIA:**

Tourists and their personal effects from points within Zimbabwe to points within Zambia through the Zimbabwe/Zambia border at (see border post list below); and/or tourists and their personal effects from points within Zambia to points within Zimbabwe through the Zambia/Zimbabwe border at (see border post list below):

Zimbabwe/Zambia: Victoria Falls/Livingstone; Kariba/Kariba;

Chirundu/Chirundu. **ZAMBIA - MALAWI:** Tourists and their personal effects from points within Zambia to points within Malawi through the Zambia/Malawi border at (see border post list below); and/or tourists and their personal effects from points within Malawi to points within Zambia through the Malawi/Zambia border at (see border post list below):

Zambia/Malawi: Chipata/Mohinji. **ZIMBABWE - BOTSWANA:** Tourists and their personal effects from points within Zimbabwe to points within Botswana through the Zimbabwe/Botswana border at (see border post list below); and/or tourists and their personal effects from points within Botswana to points within Zimbabwe through the Botswana/ Zimbabwe border at (see border post list below):

Zimbabwe/Botswana: Kazungula/Kazungula; Mpandamatenga/Mpandamatenga; Plumtree/Ramokwebana. **SOUTH AFRICA - BOTSWANA:** Tourists and their

personal effects from points within South Africa to points within Botswana through the RSA/Botswana border at (see border post list below); and/or tourists and their personal effects from points within Botswana to points within South Africa through the Botswana/RSA border at (see border post list below):

South Africa/Botswana: Boshoeck; Bray; Derdepoort/Sikwane; Gemsbok; Grobler's Bridge/Martin's Drift; Kopfontein/Tlokweng; Makgobistad; McCarthy's Rust; Middelputs; Mokopong; Platjan; Baine's Drift; Pontdrift; Ramatlabama; Skilpadshek/Pioneer's Gate; Stockpoort/Parr's Halt;

Swartkopfontein/Ramotswa; Zanzibar. **BOTSWANA - ZAMBIA:** Tourists and their personal effects from points within Botswana to points within Zambia through the Botswana/Zambia border at (see border post list below); and/or tourists and their personal effects from points within Zambia to points within Botswana through the Mozambique/RSA border at (see border post list below):

Botswana/Zambia: Kazungula Ferry/Kazungula Ferry. **BOTSWANA - NAMIBIA:** Tourists and their personal effects from points within Botswana to points within Namibia through the Botswana/Namibia border at (see border post list below); and/or tourists and their personal effects from points within Namibia to points within Botswana through the Namibia/Botswana border at (see border post list below):

Botswana/Namibia: Ngoma/Ngoma; Shakawe; Buitepos/Mamuno; Mohebo/Mohebo. **NAMIBIA - ZAMBIA:** Tourists and

their personal effects from points within Namibia to points within Zambia through the Namibia/Zambia border at (see border post list below); and/or tourists and their personal effects from points within Zambia to points within Namibia through the Zambia/Namibia border at (see border post list below): Namibia/Zambia: Katima Mulilo/Sesheke.

SOUTH AFRICA - NAMIBIA: Tourists and their personal effects from points within South Africa to points within Namibia through the RSA/Namibia border at (see border post list below); and/or tourists and their personal effects from points within Namibia to points within South Africa through the Namibia/RSA border at (see border post list below): South Africa/Namibia: Rietfontein/Rietfontein; Nakop/Ariamsvlei; Noenieput; Onseepkans/Velloorsdrif; Vioolsdrift/Noordoewer.

SOUTH AFRICA - LESOTHO: Tourists and their personal effects from points within South Africa to points within Lesotho through the RSA/Lesotho border at (see border post list below); and/or tourists and their personal effects from points within Lesotho to points within South Africa through the Lesotho/RSA border at (see border post list below): South Africa/Lesotho: Caledonspoort/Butha-Buthe; Ficksburg Bridge/Maputsoe; Makhaleen Bridge; Maseru Bridge; Monontsapas; Ongeluksnek; Peka Bridge; Qacha's Nek; Ramatselis Gate; Sani Pass; Sephapu'shek; Tele Bridge; Van Rooyen's Gate/Mafeteng. General Conditions: Any tour conducted in terms of this permit and route description must start and/or end within the Republic of South Africa.

O.P. 217039 (2) AFRICAN EAGLE OF SOUTHERN AFRICAN TERRITORIES T/A AFRICAN EAGLE I.N. 930580307 (3) Regions: Republic of South Africa - Tourism Transit (4) PO BOX 3219 CRAMERVILLE 2060 (5) **Renewal Permit** (6) Permit: 261760/0 = 1 x 44 passenger Bus (Single Deck) - PLF199GP (7)

SOUTH AFRICA - SWAZILAND: Tourists and their personal effects from points within South Africa to points within Swaziland through the RSA/Swaziland border at (see list below); and/or tourists from points within Swaziland to points within South Africa through the Swaziland/RSA border at (see border post list below): South Africa/Swaziland: Bordergate/Mananga; Jeppe's Reef/Matsamo; Josefsdal/Bulembu; Oshoek/Ngwenya; Lundzi/Waverley; Nerston/Sandlane; Houtkop; Bothashoop; Mahamba; Golela/Lavumisa.

SWAZILAND - MOZAMBIQUE: Tourists and their personal effects from points within Swaziland to points within Mozambique through the Swaziland/Mozambique border at border post (see list below); and/or tourists and their personal effects from points within Mozambique to points within Swaziland through the Mozambique/Swaziland border at (see border post list below): **Swaziland/Mozambique:** Lomahasha/Namaacha Mhlumeni/Gorba Fronteira.

MOZAMBIQUE - MALAWI: Tourists and their personal effects from points within Mozambique to points within Malawi through the Mozambique/Malawi border at (see border post list below); and/or tourists and their personal effects from points within Malawi to points within Mozambique through the Malawi/Mozambique border at (see border post list below): Mozambique/Malawi: Ulongwe/Dedza; Zobue/Mwanza; Milange/Mulanje; Mandimba/Chipode.

MOZAMBIQUE - ZIMBABWE: Tourists and their personal effects from points within Mozambique to points within Zimbabwe through the Mozambique/Zimbabwe border at (see border post list below); and/or tourists and their personal effects from points within Zimbabwe to points within Mozambique through the Mozambique/Zimbabwe border at (see border post list below): Mozambique/Zimbabwe: Chicualacuala/Sango; Espungabera/Mount Selinda; Machipanda/Forbes-Mutare; Rotunda/Cashel; Chohemane/Nyamapanda; Mecumbura/Mukumbura; Zumbo/Kanyemba.

SOUTH AFRICA - MOZAMBIQUE: Tourists and their personal effects from points within South Africa to points within Mozambique through the RSA/Mozambique border at (see

border post list below); and/or tourists and their personal effects from points within Mozambique to points within South Africa through the Mozambique/RSA border at (see border post list below):

South Africa/Mozambique: Lebombo/Ressano Garcia. **SOUTH AFRICA - ZIMBABWE:** Tourists and their personal effects from points within South Africa to points within Zimbabwe through the RSA/Zimbabwe border at (see border post list below); and/or tourists and their personal effects from points within Zimbabwe to points within South Africa through the Zimbabwe/RSA border at (see border post list below):

South Africa/Zimbabwe: Beit Bridge/Beit Bridge. **ZIMBABWE - ZAMBIA:** Tourists and their personal effects from points within Zimbabwe to points within Zambia through the Zimbabwe/Zambia border at (see border post list below); and/or tourists and their personal effects from points within Zambia to points within Zimbabwe through the Zambia/Zimbabwe border at (see border post list below):

Zimbabwe/Zambia: Victoria Falls/Livingstone; Kariba/Kariba; Chirundu/Chirundu. **ZAMBIA - MALAWI:** Tourists and their personal effects from points within Zambia to points within Malawi through the Zambia/Malawi border at (see border post list below); and/or tourists and their personal effects from points within Malawi to points within Zambia through the Malawi/Zambia border at (see border post list below): Zambia/Malawi: Chipata/Mohinji. **ZIMBABWE - BOTSWANA:** Tourists and their personal effects from points within Zimbabwe to points within Botswana through the Zimbabwe/Botswana border at (see border post list below); and/or tourists and their personal effects from points within Botswana to points within Zimbabwe through the Botswana/ Zimbabwe border at (see border post list below):

Zimbabwe/Botswana: Kazungula/Kazungula; Mpandamatenga/Mpandamatenga; Plumtree/Ramokawebana. **SOUTH AFRICA - BOTSWANA:** Tourists and their personal effects from points within South Africa to points within Botswana through the RSA/Botswana border at (see border post list below); and/or tourists and their personal effects from points within Botswana to points within South Africa through the Botswana/RSA border at (see border post list below): South Africa/Botswana: Boshhoek; Bray; Derdepoort/Sikwane; Gemsbok; Grobler's Bridge/Martin's Drift; Kopfontein/Tlokwen; Makgobistad; McCarthy's Rust; Middelduyn; Mokopong; Platjan; Baine's Drift; Pontdrift; Ramatlabama; Skilpadshok/Pioneer's Gate; Stockpoort/Parr's Halt; Swartkopfontein/Ramotswa; Zanzibar. **BOTSWANA - ZAMBIA:** Tourists and their personal effects from points within Botswana to points within Zambia through the Botswana/Zambia border at (see border post list below); and/or tourists and their personal effects from points within Zambia to points within Botswana through the Mozambique/RSA border at (see border post list below): Botswana/Zambia: Kazungula Ferry/Kazungula Ferry. **BOTSWANA - NAMIBIA:** Tourists and their

personal effects from points within Botswana to points within Namibia through the Botswana/Namibia border at (see border post list below); and/or tourists and their personal effects from points within Namibia to points within Botswana through the Namibia/Botswana border at (see border post list below): Botswana/Namibia: Ngoma/Ngoma; Shakawe; Buitepos/Mamuno; Moembo/Moembo. **NAMIBIA - ZAMBIA:** Tourists and their personal effects from points within Namibia to points within Zambia through the Namibia/Zambia border at (see border post list below); and/or tourists and their personal effects from points within Zambia to points within Namibia through the Zambia/Namibia border at (see border post list below): Namibia/Zambia: Katima Mulilo/Sesheke.

SOUTH AFRICA - NAMIBIA: Tourists and their personal effects from points within South Africa to points within Namibia through the RSA/Namibia border at (see border post list below); and/or tourists and their personal effects from points within Namibia to points

within South Africa through the Namibia/RSA border at (see border post list below): South Africa/Namibia: Rietfontein/Rietfontein; Nakop/Ariamsvlei; Noenieput; Onseepkans/Velloorsdrif; Vioolsdrift/Noordoeuw. **SOUTH AFRICA - LESOTHO:** Tourists and their personal effects from points within South Africa to points within Lesotho through the RSA/Lesotho border at (see border post list below); and/or tourists and their personal effects from points within Lesotho to points within South Africa through the Lesotho/RSA border at (see border post list below): South Africa/Lesotho: Caledonspoort/Butha-Buthe; Ficksburg Bridge/Maputsoe; Makhaleen Bridge; Maseru Bridge; Monontsapas; Ongeluksnek; Peka Bridge; Qacha's Nek; Ramatseliso Gate; Sani Pass; Sephapu'shek; Tele Bridge; Van Rooyen's Gate/Mafeteng. General Conditions: Any tour conducted in terms of this permit and route description must start and/or end within the Republic of South Africa.

O.P. 217042(2) AFRICAN EAGLE OF SOUTHERN AFRICAN TERRITORIES T/A AFRICAN EAGLE I.N. 930580307 (3) Regions: Republic of South Africa - Tourism Transit (4) PO BOX 3219 CRAMERVUE 2060(5) Renewal Permit(6) Permit: 261763/0 = 1 x 46 passenger Bus (Single Deck) - PLF223GP(7)
SOUTH AFRICA - SWAZILAND: Tourists and their personal effects from points within South Africa to points within Swaziland through the RSA/Swaziland border at (see list below); and/or tourists from points within Swaziland to points within South Africa through the Swaziland/RSA border at (see border post list below): South Africa/Swaziland: Bordergate/Mananga; Jeppe's Reef/Matsamo; Josefsdal/Bulembu; Oshoek/Ngwenya; Lundzi/Waverley; Nerston/Sandlane; Houtkop; Bothashoop; Mahamba; Golela/Lavumisa. **SWAZILAND - MOZAMBIQUE:** Tourists and their personal effects from points within Swaziland to points within Mozambique through the Swaziland/Mozambique border at border post (see list below); and/or tourists and their personal effects from points within Mozambique to points within Swaziland through the Mozambique/Swaziland border at (see border post list below): **Swaziland/Mozambique:** Lomahasha/Namaacha Mhlumeni/Gorba Fronteira. **MOZAMBIQUE - MALAWI:** Tourists and their personal effects from points within Mozambique to points within Malawi through the Mozambique/Malawi border at (see border post list below); and/or tourists and their personal effects from points within Malawi to points within Mozambique through the Malawi/Mozambique border at (see border post list below); Mozambique/Malawi: Ulongwe/Dedza; Zobue/Mwanza; Milange/Mulanje; Mandimba/Chipode. **MOZAMBIQUE - ZIMBABWE:** Tourists and their personal effects from points within Mozambique to points within Zimbabwe through the Mozambique/Zimbabwe border at (see border post list below); and/or tourists and their personal effects from points within Zimbabwe to points within Mozambique through the Mozambique/Zimbabwe border at (see border post list below): Mozambique/Zimbabwe: Chicualacuala/Sango; Espungabera/Mount Selinda; Machipanda/Forbes-Mutare; Rotunda/Cashel; Chohemane/Nyamapanda; Mecumbura/Mukumbura; Zumbo/Kanyemba. **SOUTH AFRICA - MOZAMBIQUE:** Tourists and their personal effects from points within South Africa to points within Mozambique through the RSA/Mozambique border at (see border post list below); and/or tourists and their personal effects from points within Mozambique to points within South Africa through the Mozambique/RSA border at (see border post list below): South Africa/Mozambique: Lebombo/Ressano Garcia. **SOUTH AFRICA - ZIMBABWE:** Tourists and their personal effects from points within South Africa to points within Zimbabwe through the RSA/Zimbabwe border at (see border post list below); and/or tourists and their personal effects from points within Zimbabwe to points within South

Africa through the Zimbabwe/RSA border at (see border post list below):

South Africa/Zimbabwe: Beit Bridge/Beit Bridge. **ZIMBABWE - ZAMBIA:** Tourists and their personal effects from points within Zimbabwe to points within Zambia through the Zimbabwe/Zambia border at (see border post list below); and/or tourists and their personal effects from points within Zambia to points within Zimbabwe through the Zambia/Zimbabwe border at (see border post list below): Zimbabwe/Zambia: Victoria Falls/Livingstone; Kariba/Kariba; Chirundu/Chirundu. **ZAMBIA - MALAWI:** Tourists and their personal effects from points within Zambia to points within Malawi through the Zambia/Malawi border at (see border post list below); and/or tourists and their personal effects from points within Malawi to points within Zambia through the Malawi/Zambia border at (see border post list below): Zambia/Malawi: Chipata/Mohinji. **ZIMBABWE - BOTSWANA:** Tourists and their personal effects from points within Zimbabwe to points within Botswana through the Zimbabwe/Botswana border at (see border post list below); and/or tourists and their personal effects from points within Botswana to points within Zimbabwe through the Botswana/Zimbabwe border at (see border post list below): Zimbabwe/Botswana: Kazungula/Kazungula; Mpandamatenga/Mpandamatenga; Plumtree/Ramokawebana. **SOUTH AFRICA - BOTSWANA:** Tourists and their personal effects from points within South Africa to points within Botswana through the RSA/Botswana border at (see border post list below); and/or tourists and their personal effects from points within Botswana to points within South Africa through the Botswana/RSA border at (see border post list below): South Africa/Botswana: Boshoeke; Bray; Derdepoort/Sikwane; Gemsbok; Grobler's Bridge/Martin's Drift; Kopfontein/Tlokweng; Makgobistad; McCarthy's Rust; Middelputs; Mokopong; Platjan; Baine's Drift; Pontdrift; Ramatlabama; Skilpadshek/Pioneer's Gate; Stockpoort/Parr's Halt; Swartkopfontein/Ramotswa; Zanzibar. **BOTSWANA - ZAMBIA:** Tourists and their personal effects from points within Botswana to points within Zambia through the Botswana/Zambia border at (see border post list below); and/or tourists and their personal effects from points within Zambia to points within Botswana through the Mozambique/RSA border at (see border post list below): Botswana/Zambia: Kazungula Ferry/Kazungula Ferry. **BOTSWANA - NAMIBIA:** Tourists and their personal effects from points within Botswana to points within Namibia through the Botswana/Namibia border at (see border post list below); and/or tourists and their personal effects from points within Namibia to points within Botswana through the Namibia/Botswana border at (see border post list below): Botswana/Namibia: Ngoma/Ngoma; Shakawe; Buitepos/Mamuno; Mohebo/Mohebo. **NAMIBIA - ZAMBIA:** Tourists and their personal effects from points within Namibia to points within Zambia through the Namibia/Zambia border at (see border post list below); and/or tourists and their personal effects from points within Zambia to points within Namibia through the Zambia/Namibia border at (see border post list below): Namibia/Zambia: Katima Mulilo/Sesheke. **SOUTH AFRICA - NAMIBIA:** Tourists and their personal effects from points within South Africa to points within Namibia through the RSA/Namibia border at (see border post list below); and/or tourists and their personal effects from points within Namibia to points within South Africa through the Namibia/RSA border at (see border post list below): South Africa/Namibia: Rietfontein/Rietfontein; Nakop/Ariamsvlei; Noenieput; Onseepkans/Velloorsdrif; Vioolsdrift/Noordoewer. **SOUTH AFRICA - LESOTHO:** Tourists and their personal effects from points within South Africa to points within Lesotho through the RSA/Lesotho border at (see border post list below); and/or tourists and their personal effects from points within Lesotho to points within South Africa through the Lesotho/RSA border

at (see border post list below): South Africa/Lesotho: Caledonspoort/Butha-Buthe; Ficksburg Bridge/Maputsoe; Makhaleen Bridge; Maseru Bridge; Monontsapas; Ongeluksnek; Peka Bridge; Qacha's Nek; Ramatseliso Gate; Sani Pass; Sepapu'shek; Tele Bridge; Van Rooyen's Gate/Mafeteng. General Conditions: Any tour conducted in terms of this permit and route description must start and/or end within the Republic of South Africa.

O.P. 217047(2) AFRICAN EAGLE OF SOUTHERN AFRICAN TERRITORIES T/A AFRICAN EAGLE I.N. 930580307 (3) Regions Transit (4) PO BOX 3219 CRAMERVIEW 2060(5) **Renewal Permit**(6) Permit: 261759/0 = 1 x 44 passenger Bus (Single Deck) - PLF217GP(7) **SOUTH AFRICA - SWAZILAND:** Tourists and their personal effects from points within South Africa to points within Swaziland through the RSA/Swaziland border at (see list below); and/or tourists from points within Swaziland to points within South Africa through the Swaziland/RSA border at (see border post list below): South Africa/Swaziland: Bordergate/Mananga; Jeppe's Reef/Matsamo; Josefsdal/Bulembu; Oshoek/Ngwenya; Lundzi/Waverley; Nerston/Sandlane; Houtkop; Bothashoop; Mahamba; Golela/Lavumisa. **SWAZILAND - MOZAMBIQUE:** Tourists and their personal effects from points within Swaziland to points within Mozambique through the Swaziland/Mozambique border at border post (see list below); and/or tourists and their personal effects from points within Mozambique to points within Swaziland through the Mozambique/Swaziland border at (see border post list below): **Swaziland/Mozambique:** Lomahasha/Namaacha Mhlumeni/Gorba Fronteira. **MOZAMBIQUE - MALAWI:** Tourists and their personal effects from points within Mozambique to points within Malawi through the Mozambique/Malawi border at (see border post list below); and/or tourists and their personal effects from points within Malawi to points within Mozambique through the Malawi/Mozambique border at (see border post list below); Mozambique/Malawi: Ulongwe/Dedza; Zobue/Mwanza; Milange/Mulanje; Mandimba/Chipode. **MOZAMBIQUE - ZIMBABWE:** Tourists and their personal effects from points within Mozambique to points within Zimbabwe through the Mozambique/Zimbabwe border at (see border post list below); and/or tourists and their personal effects from points within Zimbabwe to points within Mozambique through the Mozambique/Zimbabwe border at (see border post list below): Mozambique/Zimbabwe: Chicualacuala/Sango; Espungabera/Mount Selinda; Machipanda/Forbes-Mutare; Rotunda/Cashel; Chohemane/Nyamapanda; Mecumbura/Mukumbura; Zumbo/Kanyemba. **SOUTH AFRICA - MOZAMBIQUE:** Tourists and their personal effects from points within South Africa to points within Mozambique through the RSA/Mozambique border at (see border post list below); and/or tourists and their personal effects from points within Mozambique to points within South Africa through the Mozambique/RSA border at (see border post list below): South Africa/Mozambique: Lebombo/Ressano Garcia. **SOUTH AFRICA - ZIMBABWE:** Tourists and their personal effects from points within South Africa to points within Zimbabwe through the RSA/Zimbabwe border at (see border post list below); and/or tourists and their personal effects from points within Zimbabwe to points within South Africa through the Zimbabwe/RSA border at (see border post list below): South Africa/Zimbabwe: Beit Bridge/Beit Bridge. **ZIMBABWE - ZAMBIA:** Tourists and their personal effects from points within Zimbabwe to points within Zambia through the Zimbabwe/Zambia border at (see border post list below); and/or tourists and their personal effects from points within Zambia to points within Zimbabwe through the Zambia/Zimbabwe border at (see border post list below): Zimbabwe/Zambia: Victoria Falls/Livingstone; Kariba/Kariba; Chirundu/Chirundu. **ZAMBIA - MALAWI:** Tourists and their personal

effects from points within Zambia to points within Malawi through the Zambia/Malawi border at (see border post list below); and/or tourists and their personal effects from points within Malawi to points within Zambia through the Malawi/Zambia border at (see border post list below): Zambia/Malawi: Chipata/Mohinji. **ZIMBABWE - BOTSWANA:** Tourists and their personal effects from points within Zimbabwe to points within Botswana through the Zimbabwe/Botswana border at (see border post list below); and/or tourists and their personal effects from points within Botswana to points within Zimbabwe through the Botswana/Zimbabwe border at (see border post list below): Zimbabwe/Botswana: Kazungula/Kazungula; Mpandamatenga/Mpandamatenga; Plumtree/Ramokawebana. **SOUTH AFRICA - BOTSWANA:** Tourists and their personal effects from points within South Africa to points within Botswana through the RSA/Botswana border at (see border post list below); and/or tourists and their personal effects from points within Botswana to points within South Africa through the Botswana/RSA border at (see border post list below): South Africa/Botswana: Boshhoek; Bray; Derdepoort/Sikwane; Gemsbok; Grobler's Bridge/Martin's Drift; Kopfontein/Tlokweng; Makgobistad; McCarthysrust; Middeldputs; Mokopong; Platjan; Baine's Drift; Pontdrift; Ramatlabama; Skilpadshiek/Pioneer's Gate; Stockpoort/Parr's Halt; Swartkopfontein/Ramotswa; Zanzibar. **BOTSWANA - ZAMBIA:** Tourists and their personal effects from points within Botswana to points within Zambia through the Botswana/Zambia border at (see border post list below); and/or tourists and their personal effects from points within Zambia to points within Botswana through the Mozambique/RSA border at (see border post list below): Botswana/Zambia: Kazungula Ferry/Kazungula Ferry. **BOTSWANA - NAMIBIA:** Tourists and their personal effects from points within Botswana to points within Namibia through the Botswana/Namibia border at (see border post list below); and/or tourists and their personal effects from points within Namibia to points within Botswana through the Namibia/Botswana border at (see border post list below): Botswana/Namibia: Ngoma/Ngoma; Shakawe; Buitepos/Mamuno; Mohebo/Mohebo. **NAMIBIA - ZAMBIA:** Tourists and their personal effects from points within Namibia to points within Zambia through the Namibia/Zambia border at (see border post list below); and/or tourists and their personal effects from points within Zambia to points within Namibia through the Zambia/Namibia border at (see border post list below): Namibia/Zambia: Katima Mulilo/Sesheke. **SOUTH AFRICA - NAMIBIA:** Tourists and their personal effects from points within South Africa to points within Namibia through the RSA/Namibia border at (see border post list below); and/or tourists and their personal effects from points within Namibia to points within South Africa through the Namibia/RSA border at (see border post list below): South Africa/Namibia: Rietfontein/Rietfontein; Nakop/Ariamsvlei; Noenieput; Onseepkans/Velloorsdrif; Vioolsdrift/Noordoewer. **SOUTH AFRICA - LESOTHO:** Tourists and their personal effects from points within South Africa to points within Lesotho through the RSA/Lesotho border at (see border post list below); and/or tourists and their personal effects from points within Lesotho to points within South Africa through the Lesotho/RSA border at (see border post list below): South Africa/Lesotho: Caledonspoort/Butha-Buthe; Ficksburg Bridge/Maputsoe; Makhaleen Bridge; Maseru Bridge; Monontsapas; Ongeluksnek; Peka Bridge; Qacha's Nek; Ramatseliso Gate; Sani Pass; Sephapu'shek; Tele Bridge; Van Rooyen's Gate/Mafeteng. General Conditions: Any tour conducted in terms of this permit and route description must start and/or end within the Republic of South Africa.

CRAMERVIEW 2060(5) **Renewal Permit**(6) Permit: 261761/0 = 1 x 44
 passenger Bus (Single Deck) - PLF171GP(7) **SOUTH AFRICA - SWAZILAND:**
 Tourists and their personal effects from points within South Africa
 to points within Swaziland through the RSA/Swaziland border at (see
 list below); and/or tourists from points within Swaziland to points
 within South Africa through the Swaziland/RSA border at (see border
 post list below): South Africa/Swaziland: Bordergate/Mananga; Jeppe's
 Reef/Matsamo; Josefsdal/Bulembu; Oshoek/Ngwenya; Lundzi/Waverley;
 Nerston/Sandlane; Houtkop; Bothashoop; Mahamba; Golela/Lavumisa.
SWAZILAND - MOZAMBIQUE: Tourists and their personal effects from
 points within Swaziland to points within Mozambique through the
 Swaziland/Mozambique border at border post (see list below); and/or
 tourists and their personal effects from points within Mozambique to
 points within Swaziland through the Mozambique/Swaziland border at
 (see border post list below): **Swaziland/Mozambique:**
 Lomahasha/Namaacha Mhlumeni/Gorba Fronteira. **MOZAMBIQUE - MALAWI:**
 Tourists and their personal effects from points within Mozambique to
 points within Malawi through the Mozambique/Malawi border at (see
 border post list below); and/or tourists and their personal effects
 from points within Malawi to points within Mozambique through the
 Malawi/Mozambique border at (see border post list below);
 Mozambique/Malawi: Ulongwe/Dedza; Zobue/Mwanza; Milange/Mulanje;
 Mandimba/Chipode. **MOZAMBIQUE - ZIMBABWE:** Tourists and their personal
 effects from points within Mozambique to points within Zimbabwe
 through the Mozambique/Zimbabwe border at (see border post list
 below); and/or tourists and their personal effects from points within
 Zimbabwe to points within Mozambique through the Mozambique/Zimbabwe
 border at (see border post list below):
 Mozambique/Zimbabwe: Chicualacuala/Sango; Espungabera/Mount Selinda;
 Machipanda/Forbes-Mutare; Rotunda/Cashel; Chohemane/Nyamapanda;
 Mecumbura/Mukumbura; Zumbo/Kanyemba. **SOUTH AFRICA - MOZAMBIQUE:**
 Tourists and their personal effects from points within South Africa
 to points within Mozambique through the RSA/Mozambique border at (see
 border post list below); and/or tourists and their personal effects
 from points within Mozambique to points within South Africa through
 the Mozambique/RSA border at (see border post list below):
 South Africa/Mozambique: Lebombo/Ressano Garcia. **SOUTH AFRICA -**
ZIMBABWE: Tourists and their personal effects from points within
 South Africa to points within Zimbabwe through the RSA/Zimbabwe
 border at (see border post list below); and/or tourists and their
 personal effects from points within Zimbabwe to points within South
 Africa through the Zimbabwe/RSA border at (see border post list
 below):
 South Africa/Zimbabwe: Beit Bridge/Beit Bridge. **ZIMBABWE - ZAMBIA:**
 Tourists and their personal effects from points within Zimbabwe to
 points within Zambia through the Zimbabwe/Zambia border at (see
 border post list below); and/or tourists and their personal effects
 from points within Zambia to points within Zimbabwe through the
 Zambia/Zimbabwe border at (see border post list below):
 Zimbabwe/Zambia: Victoria Falls/Livingstone; Kariba/Kariba;
 Chirundu/Chirundu. **ZAMBIA - MALAWI:** Tourists and their personal
 effects from points within Zambia to points within Malawi through the
 Zambia/Malawi border at (see border post list below); and/or tourists
 and their personal effects from points within Malawi to points within
 Zambia through the Malawi/Zambia border at (see border post list
 below): Zambia/Malawi: Chipata/Mohinji. **ZIMBABWE - BOTSWANA:** Tourists
 and their personal effects from points within Zimbabwe to points
 within Botswana through the Zimbabwe/Botswana border at (see border
 post list below); and/or tourists and their personal effects from
 points within Botswana to points within Zimbabwe through the
 Botswana/ Zimbabwe border at (see border post list below):

Zimbabwe/Botswana: Kazungula/Kazungula; Mpandamatenga/Mpandamatenga; Plumtree/Ramokawebana. **SOUTH AFRICA - BOTSWANA:** Tourists and their personal effects from points within South Africa to points within Botswana through the RSA/Botswana border at (see border post list below); and/or tourists and their personal effects from points within Botswana to points within South Africa through the Botswana/RSA border at (see border post list below): South Africa/Botswana: Boshhoek; Bray; Derdepoort/Sikwane; Gemsbok; Grobler's Bridge/Martin's Drift; Kopfontein/Tlokweneng; Makgobistad; McCarthy'srust; Middelputs; Mokopong; Platjan; Baine's Drift; Pontdrift; Ramatlabama; Skilpadshek/Pioneer's Gate; Stockpoort/Parr's Halt; Swartkopfontein/Ramotswa; Zanzibar. **BOTSWANA - ZAMBIA:** Tourists and their personal effects from points within Botswana to points within Zambia through the Botswana/Zambia border at (see border post list below); and/or tourists and their personal effects from points within Zambia to points within Botswana through the Mozambique/RSA border at (see border post list below): Botswana/Zambia: Kazungula Ferry/Kazungula Ferry. **BOTSWANA - NAMIBIA:** Tourists and their personal effects from points within Botswana to points within Namibia through the Botswana/Namibia border at (see border post list below); and/or tourists and their personal effects from points within Namibia to points within Botswana through the Namibia/Botswana border at (see border post list below): Botswana/Namibia: Ngoma/Ngoma; Shakawe; Buitepos/Mamuno; Mohebo/Mohebo. **NAMIBIA - ZAMBIA:** Tourists and their personal effects from points within Namibia to points within Zambia through the Namibia/Zambia border at (see border post list below); and/or tourists and their personal effects from points within Zambia to points within Namibia through the Zambia/Namibia border at (see border post list below): Namibia/Zambia: Katima Mulilo/Sesheke. **SOUTH AFRICA - NAMIBIA:** Tourists and their personal effects from points within South Africa to points within Namibia through the RSA/Namibia border at (see border post list below); and/or tourists and their personal effects from points within Namibia to points within South Africa through the Namibia/RSA border at (see border post list below): South Africa/Namibia: Rietfontein/Rietfontein; Nakop/Ariamsvlei; Noenieput; Onseepkans/Velloorsdrif; Vioolsdrift/Noordoewer. **SOUTH AFRICA - LESOTHO:** Tourists and their personal effects from points within South Africa to points within Lesotho through the RSA/Lesotho border at (see border post list below); and/or tourists and their personal effects from points within Lesotho to points within South Africa through the Lesotho/RSA border at (see border post list below): South Africa/Lesotho: Caledonspoort/Butha-Buthe; Ficksburg Bridge/Maputsoe; Makhaleen Bridge; Maseru Bridge; Monontsapas; Ongeluksnek; Peka Bridge; Qacha's Nek; Ramatselis Gate; Sani Pass; Sepapu'shek; Tele Bridge; Van Rooyen's Gate/Mafeteng. General Conditions: Any tour conducted in terms of this permit and route description must start and/or end within the Republic of South Africa.

O.P. 217221(2) LE ROUX C A T/A LE ROUX TOERE I.N. 4212145004005 (3) Regions: Republic of South Africa Tourism Transit (4) PO BOX 83516 DOORNPOORT 0017(5) **Renewal Permit**(6) Permit: 267942/0 = 1 x 35 passenger Bus (Single Deck) - NFV435GP Permit: 267941/1 = 1 x 17 passenger Bus (Single Deck) - NKV799GP(7) Tourists and their personal effects. **BOTSWANA:** Tourists and their personal effects touring or transiting through the Republic of Botswana: 1. From a point within the Republic of South Africa touring or transiting the Republic of Botswana via the RSA/Botswana border at: a) Ramatlabama or: b) Kopfontein, c) Skilpadshek, d) Groblersbrug, e) Stockpoort and f) Pontdrift border posts. 2. From a point within the Republic of Botswana to a point within the Republic of South Africa via the

Botswana/RSA border at: a) Pontdrift or: b) Martin's Drift, c) Parr's Halt, d) Tlokweng, e) Pioneers Gate and f) Ramatlabama border posts.

LESOTHO: Tourists and their personal effects on tour into the Kingdom of Lesotho: 1. From a point within the Republic of South Africa touring the Kingdom of Lesotho via the RSA/Lesotho border at: a) Caledonspoort or: b) Ficksburg Bridge, c) Maseru Bridge, d) Van Rooyen's Gate and e) Qacha's Nek, f) Ramatseliso's Gate, g) Tele Bridge, h) Sephapu's Gate, i) Peka Bridge, j) Monontsa's Pass, k) Sani-Pass, l) Ongeluksnnek and m) Bushman's Nek border posts. 2. From a point within the Kingdom of Lesotho to a point within the Republic of South Africa via the Lesotho/RSA border at: a) Caledonspoort or: b) Maputsoe, c) Maseru Bridge, d) Makhaleng Bridge, e) Qacha's Nek, f) Ramatseliso's Gate, g) Tele Bridge, h) Sephapu's Gate, i) Peka Bridge, j) Monontsa's Pass, k) Sani-Pass l) Ongeluksnnek and m) Nkonkoana border posts.

NAMIBIA: Tourists and their personal effects touring or transiting through the Republic of Namibia: 1. From a point within the Republic of South Africa touring or transiting the Republic of Namibia via the RSA/Namibia border at: a) Vioolsdrift or b) Onseepkans and c) Nakop border posts, or the RSA/Botswana border gate at d) Ramatlabama or: e) Skilpadshek, f) Kopfontein and g) Groblersbrug border posts, in transit or touring through the Republic of Botswana to the Botswana/Namibia border at: h) Buitepos or: i) Mohembo and j) Ngoma border posts. 2. From a point within the Republic of Namibia to a point within the Republic of South Africa via the Namibia/RSA border at: a) Noordoewer or: b) Vioolsdrift and c) Ariamsvlei border posts, or the Namibia/Botswana border at: d) Buitepos, e) Mohembo and f) Ngoma border posts, touring or transiting through the Republic of Botswana to the Botswana/RSA border at: g) Ramatlabama or: h) Pioneers Gate, i) Tlokweng and j) Martin's Drift border posts.

SWAZILAND: Tourists and their personal effects touring or transiting through the Kingdom of Swaziland: 1. From a point within the Republic of South Africa touring or transiting through the Kingdom of Swaziland via the RSA/Swaziland border at: a) Border Gate or: b) Jeppe's Reef, c) Josefsdal, d) Oshoek, e) Nerston, f) Houtkop g) Mahamba and h) Golela border posts or the Swaziland/Mozambique border at: i) Mhlumeni or j) Namaacha border post. 2. From a point within the Kingdom of Swaziland to a point within the Republic of South Africa via the Swaziland/RSA border at: a) Mananga or: b) Matsamo, c) Bulembu, d) Ngwenya, e) Sandlane, f) Sicunusa, g) Mahamba and h) Lavumisa border posts, or the Mozambique/Swaziland border at: i) Goba Fronteira or j) Lomahasha border posts.

ZIMBABWE: Tourists and their personal effects on tour into or through Zimbabwe: 1. From a point situated within the Republic of South Africa touring or transiting the Republic of Zimbabwe via the RSA/Zimbabwe border at: a) Beit Bridge or the RSA/Botswana border post at: b) Ramatlabama or: c) Skilpadshek, d) Kopfontein, e) Groblersbrug, f) Stockpoort and g) Pontdrift border posts, touring or transiting through the Republic of Botswana to the Botswana/Zimbabwe border at: h) Kazungula or i) Plumtree border posts, or through the Zimbabwe/Mozambique border at: j) Mutare or: k) Mt Selinda, l) Nyama-Panda border posts. 2. From a point within the Republic of Zimbabwe touring or transiting through the Republic of South Africa, via the Zimbabwe/RSA border at: a) Beit Bridge border post, or the Zimbabwe/Botswana border at: b) Plumtree or c) Kazungula border post, touring or transiting through the Republic of Botswana to the Botswana/RSA border at: d) Pontdrift or: e) Martin's Drift, f) Parr's Halt, g) Tlokweng, h) Pioneers Gate and i) Ramatlabama border posts, or the Zimbabwe/Mozambique border at: j) Machipanda or: k) Espungabera, l) Cochemane border posts.

MOZAMBIQUE: Tourists and their personal effects on tour into or through the Republic of Mozambique: 1. From a point within the Republic of South Africa touring or transiting through the Republic of Mozambique via

the RSA/Mozambique border at: a) Lebombo border post, or the RSA/Swaziland border at: b) Golela or: c) Mahamba, d) Nerston, e) Oshoek, f) Josefsdal and g) Jeppe's Reef border post, touring or transiting through the Kingdom of Swaziland to the Swaziland/Mozambique border at: h) Lomahasha border post, or through the Mozambique/Zimbabwe border at: i) Mutare or j) Mt Selinda and k) Nyama-panda border posts. 2. From a point situated within the Republic of Mozambique to a point within the Republic of South Africa via the Mozambique/RSA border at: a) Ressano Garcia border post, or the Mozambique/Swaziland border at: b) Namaacha touring or transiting through the Kingdom of Swaziland to the Swaziland/RSA border at: c) Lavumisa or: d) Mahamba, e) Sandlane, f) Ngwenya, g) Bulembu and h) Matsamo border posts, or through the Mozambique/Zimbabwe border at: i) Mutare or: j) Espungabera and k) Cochemane border posts. **ZAMBIA:** Tourists and their personal effects on tour into and through the Republic of Zambia. 1. From a point within the Republic of South Africa touring or transiting within the Republic of Zambia via the RSA/Zimbabwe border at: a) Beit Bridge border post, touring or transiting through Zimbabwe to the Zimbabwe/Zambia border at: b) Chirundu or: c) Kariba, d) Kazungula and e) Victoria Falls border posts, or via the RSA/Botswana border at: f) Ramatlabama or: g) Skilpadshek, h) Kopfontein, i) Groblersbrug, j) Stockpoort and k) Pontdrift border posts, touring or transiting through the Republic of Botswana to the Botswana/Zambia border at: l) Kazungula, or through the Botswana/Zimbabwe border post at: m) Kazungula Road or: n) Padamatenga and o) Plumtree border posts. 2. From a point within the Republic of Zambia to a point within the Republic of South Africa via the Zambia/Zimbabwe border at: a) Chirundu border or: b) Siavonga, c) Livingstone and d) Kazungula border posts, in transit or touring through the Republic of Zimbabwe to the Zimbabwe/RSA border at: e) Beit Bridge border post, or in transit or touring through the Republic of Zimbabwe to the Zimbabwe/Botswana border at: f) Ramokawebana or: g) Padamatenga and h) Kazungula Road border post, in transit or touring through the Republic of Botswana to the Botswana/RSA border at: i) Pontdrift or: j) Martin's Drift, k) Parr's halt, l) Tlokweng, m) Pioneers Gate and n) Ramatlabama or through the Zambia/Botswana border post at: o) Kazungula Ferry border posts. **MALAWI:** Tourists and their personal effects touring or transiting through the Republic of Malawi. 1. From a point within the Republic of South Africa to a point within the Republic of Malawi via the RSA/Zimbabwe border at: a) Beit Bridge border post in transit or touring through Zimbabwe to the Zimbabwe/Mozambique border at: b) Nyama-panda or: c) Mt Selinda, d) Mutare and e) Sango border posts, in transit or touring through Mozambique to the Mozambique/Malawi border at: f) Zobue or: g) Milange, h) Ulongwe and i) Mandimba border posts, or from a point within the RSA to the RSA/Mozambique border at: j) Lebombo border post touring or transiting through Mozambique to the Mozambique/Malawi border at: k) Zobue border post, or to the RSA/Swaziland border at: l) Border Gate or: m) Jeppe's Reef, n) Josefsdal, o) Oshoek, p) Nerston q) Mahamba or r) Golela border posts touring or transiting through Swaziland to the Swaziland/Mozambique border at: s) Lomahasha or t) Goba Fronteira border posts in transit to the Mozambique/Malawi border at: u) Zobue border post. 2. From a point within the Republic of Malawi to a point within the Republic of South Africa via the Malawi/Mozambique border at: a) Mwanza border post, touring or transiting Mozambique to the Mozambique/RSA border at: b) Ressano Garcia border post, touring or transiting Mozambique to the Mozambique/Zimbabwe border at: c) Cochemane or: d) Chicualacuala, e) Espungabera and f) Machipanda border posts, touring or transiting Zimbabwe to the Zimbabwe/RSA border at: g) Beit Bridge border post or from Mwanza to the Mozambique/Swaziland border at: h)

Lomahasha or i) Mhlumeni border posts, touring or transiting Swaziland to the Swaziland/RSA border at: j) Mananga or: k) Matsamo, l) Bulembu, m) Ngwenya, n) Sandlane, o) Mahamba and p) Lavumisa border posts. NOTE: Subject to the condition that no scheduled inter-city or inter-town services may be operated in terms of this permit.

O.P. 217229(2) LE ROUX C A T/A LE ROUX TOERE I.N. 4212145004005 (3) Regions: Republic of South Africa - Tourism Transit (4) PO BOX 83516 DOORNPOORT 0017(5) **New Permit**(6) 1 x 18 passenger Bus (Single Deck)(7) 1. **BOTSWANA:** FROM JOHANNESBURG - Tourists and their personal effects. **BOTSWANA:** Tourists and their personal effects touring or transiting through the Republic of Botswana: 1. From a point within the Republic of South Africa touring or transiting the Republic of Botswana via the RSA/Botswana border at: a) Ramatlabama or: b) Kopfontein, c) Skilpadshek, d) Groblersbrug, e) Stockpoort and f) Pontdrift border posts. 2. From a point within the Republic of Botswana to a point within the Republic of South Africa via the Botswana/RSA border at: a) Pontdrift or: b) Martin's Drift, c) Parr's Halt, d) Tlokweg, e) Pioneers Gate and f) Ramatlabama border posts. **LESOTHO:** Tourists and their personal effects on tour into the Kingdom of Lesotho: 1. From a point within the Republic of South Africa touring the Kingdom of Lesotho via the RSA/Lesotho border at: a) Caledonspoort or: b) Ficksburg Bridge, c) Maseru Bridge, d) Van Rooyen's Gate and e) Qacha's Nek, f) Ramatseliso's Gate, g) Tele Bridge, h) Sephapu's Gate, i) Peka Bridge, j) Monontsa's Pass, k) Sani-Pass, l) Ongeluksnek and m) Bushman's Nek border posts. 2. From a point within the Kingdom of Lesotho to a point within the Republic of South Africa via the Lesotho/RSA border at: a) Caledonspoort or: b) Maputsoe, c) Maseru Bridge, d) Makhaleng Bridge, e) Qacha's Nek, f) Ramatseliso's Gate, g) Tele Bridge, h) Sephapu's Gate, i) Peka Bridge, j) Monontsa's Pass, k) Sani-Pass l) Ongeluksnek and m) Nkonkoana border posts. **NAMIBIA:** Tourists and their personal effects touring or transiting through the Republic of Namibia: 1. From a point within the Republic of South Africa touring or transiting the Republic of Namibia via the RSA/Namibia border at: a) Violsdrift or b) Onseepkans and c) Nakop border posts, or the RSA/Botswana border gate at d) Ramatlabama or: e) Skilpadshek, f) Kopfontein and g) Groblersbrug border posts, in transit or touring through the Republic of Botswana to the Botswana/Namibia border at: h) Buitepos or: i) Mohembo and j) Ngoma border posts. 2. From a point within the Republic of Namibia to a point within the Republic of South Africa via the Namibia/RSA border at: a) Noordoewer or: b) Violsdrift and c) Ariamsvlei border posts, or the Namibia/Botswana border at: d) Buitepos, e) Mohembo and f) Ngoma border posts, touring or transiting through the Republic of Botswana to the Botswana/RSA border at: g) Ramatlabama or: h) Pioneers Gate, i) Tlokweg and j) Martin's Drift border posts. **SWAZILAND:** Tourists and their personal effects touring or transiting through the Kingdom of Swaziland: 1. From a point within the Republic of South Africa touring or transiting through the Kingdom of Swaziland via the RSA/Swaziland border at: a) Border Gate or: b) Jeppe's Reef, c) Josefsdal, d) Oshoek, e) Nerston, f) Houtkop g) Mahamba and h) Golela border posts or the Swaziland/Mozambique border at: i) Mhlumeni or j) Namaacha border post. 2. From a point within the Kingdom of Swaziland to a point within the Republic of South Africa via the Swaziland/RSA border at: a) Mananga or: b) Matsamo, c) Bulembu, d) Ngwenya, e) Sandlane, f) Sicunusa, g) Mahamba and h) Lavumisa border posts, or the Mozambique/Swaziland border at: i) Goba Fronteira or j) Lomahasha border posts. **ZIMBABWE:** Tourists and their personal effects on tour into or through Zimbabwe: 1. From a point situated within the Republic of South Africa touring or transiting the Republic of Zimbabwe via the RSA/Zimbabwe border at:

a) Beit Bridge or the RSA/Botswana border post at: b) Ramatlabama or: c) Skilpadshek, d) Kopfontein, e) Groblersbrug, f) Stockpoort and g) Pontdrift border posts, touring or transiting through the Republic of Botswana to the Botswana/Zimbabwe border at: h) Kazungula or i) Plumtree border posts, or through the Zimbabwe/Mozambique border at: j) Mutare or: k) Mt Selinda, l) Nyama-Panda border posts. 2. From a point within the Republic of Zimbabwe touring or transiting through the Republic of South Africa, via the Zimbabwe/RSA border at: a) Beit Bridge border post, or the Zimbabwe/Botswana border at: b) Plumtree or c) Kazungula border post, touring or transiting through the Republic of Botswana to the Botswana/RSA border at: d) Pontdrift or: e) Martin's Drift, f) Parr's Halt, g) Tlokweng, h) Pioneers Gate and i) Ramatlabama border posts, or the Zimbabwe/Mozambique border at: j) Machipanda or: k) Espungabera, l) Cochemane border posts. **MOZAMBIQUE:** Tourists and their personal effects on tour into or through the Republic of Mozambique: 1. From a point within the Republic of South Africa touring or transiting through the Republic of Mozambique via the RSA/Mozambique border at: a) Lebombo border post, or the RSA/Swaziland border at: b) Golela or: c) Mahamba, d) Nerston, e) Oshoek, f) Josefsdal and g) Jeppe's Reef border post, touring or transiting through the Kingdom of Swaziland to the Swaziland/Mozambique border at: h) Lomahasha border post, or through the Mozambique/Zimbabwe border at: i) Mutare or j) Mt Selinda and k) Nyama-panda border posts. 2. From a point situated within the Republic of Mozambique to a point within the Republic of South Africa via the Mozambique/RSA border at: a) Ressano Garcia border post, or the Mozambique/Swaziland border at: b) Namaacha touring or transiting through the Kingdom of Swaziland to the Swaziland/RSA border at: c) Lavumisa or: d) Mahamba, e) Sandlane, f) Ngwenya, g) Bulembu and h) Matsamo border posts, or through the Mozambique/Zimbabwe border at: i) Mutare or: j) Espungabera and k) Cochemane border posts. **ZAMBIA:** Tourists and their personal effects on tour into and through the Republic of Zambia. 1. From a point within the Republic of South Africa touring or transiting within the Republic of Zambia via the RSA/Zimbabwe border at: a) Beit Bridge border post, touring or transiting through Zimbabwe to the Zimbabwe/Zambia border at: b) Chirundu or: c) Kariba, d) Kazungula and e) Victoria Falls border posts, or via the RSA/Botswana border at: f) Ramatlabama or: g) Skilpadshek, h) Kopfontein, i) Groblersbrug, j) Stockpoort and k) Pontdrift border posts, touring or transiting through the Republic of Botswana to the Botswana/Zambia border at: l) Kazungula, or through the Botswana/Zimbabwe border post at: m) Kazungula Road or: n) Padamatenga and o) Plumtree border posts. 2. From a point within the Republic of Zambia to a point within the Republic of South Africa via the Zambia/Zimbabwe border at: a) Chirundu border or: b) Siavonga, c) Livingstone and d) Kazungula border posts, in transit or touring through the Republic of Zimbabwe to the Zimbabwe/RSA border at: e) Beit Bridge border post, or in transit or touring through the Republic of Zimbabwe to the Zimbabwe/Botswana border at: f) Ramokwebana or: g) Padamatenga and h) Kazungula Road border post, in transit or touring through the Republic of Botswana to the Botswana/RSA border at: i) Pontdrift or: j) Martin's Drift, k) Parr's halt, l) Tlokweng, m) Pioneers Gate and n) Ramatlabama or through the Zambia/Botswana border post at: o) Kazungula Ferry border posts. **MALAWI:** Tourists and their personal effects touring or transiting through the Republic of Malawi. 1. From a point within the Republic of South Africa to a point within the Republic of Malawi via the RSA/Zimbabwe border at: a) Beit Bridge border post in transit or touring through Zimbabwe to the Zimbabwe/Mozambique border at: b) Nyama-panda or: c) Mt Selinda, d) Mutare and e) Sango border posts, in transit or touring through Mozambique to the Mozambique/Malawi

border at: f) Zobue or: g) Milange, h) Ulongwe and i) Mandimba border posts, or from a point within the RSA to the RSA/Mozambique border at: j) Lebombo border post touring or transiting through Mozambique to the Mozambique/Malawi border at: k) Zobue border post, or to the RSA/Swaziland border at: l) Border Gate or: m) Jeppe's Reef, n) Josefsdal, o) Oshoek, p) Nerston q) Mahamba or r) Golela border posts touring or transiting through Swaziland to the Swaziland/Mozambique border at: s) Lomahasha or t) Goba Fronteira border posts in transit to the Mozambique/Malawi border at: u) Zobue border post. 2. From a point within the Republic of Malawi to a point within the Republic of South Africa via the Malawi/Mozambique border at: a) Mwanza border post, touring or transiting Mozambique to the Mozambique/RSA border at: b) Ressano Garcia border post, touring or transiting Mozambique to the Mozambique/Zimbabwe border at: c) Cochemane or: d) Chicualacuala, e) Espungabera and f) Machipanda border posts, touring or transiting Zimbabwe to the Zimbabwe/RSA border at: g) Beit Bridge border post or from Mwanza to the Mozambique/Swaziland border at: h) Lomahasha or i) Mhlumeni border posts, touring or transiting Swaziland to the Swaziland/RSA border at: j) Mananga or: k) Matsamo, l) Bulembu, m) Ngwenya, n) Sandlane, o) Mahamba and p) Lavumisa border posts. NOTE: Subject to the condition that no scheduled inter-city or inter-town services may be operated in terms of this permit.

O.P. 217236(2) MASINA DG I.N. 8006055243082 (3) Regions: Republic of South Africa/Swaziland (4) C/O KANGWANE SWAZI TAXI ASSOCIATION (5) **Renewal Permit**(6) Permit: 195941/3 = 1 x 16 passenger Micro bus - FSG956GP(7) **ROUTE 1:** Taxi passengers and their personal effects from Wanderers Street Taxi Rank, Kitchener Avenue, Broadway, Allum Extension into N12, N4, R33 Voortrekker Street Carolina, R33, R17 through the RSA/Swaziland border at Oshoek border post via Piggs Peak, Mbabane to Manzini Taxi Rank and return via the same route in reverse. **ALTERNATIVE ROUTE (ROUTE 1):** Taxi passengers and their personal effects from Wanderers Street Taxi Rank, Wolmarans Street, Saratoga Avenue, Bertrams Road, Bezuidenhout Street, Kitchener, Broadway, Allum Extension into N12, R50, R545, Bethal N17, Ermelo N12 via Panbult to Piet Retief, R543, through the RSA/Swaziland border at Mahamba border post to Nhlangano join R145 to Hlatikhulu and return via the same route in reverse. **ROUTE 2 (CARLETONVILLE MINES):** Taxi passengers and their personal effects from West Deep Level, Elandsrand, D.K. Deklary, West Deep Level No 3, West Deep Level No 2, East Driefontein No 5, East Driefontein, New Doorn Mine, Kloof Doorn Mine, Elsburg Mine, Lebanon and Cooke Mines 1,2 and 3 from there join N12, Johannesburg, Witbank join N14 turn right to R33 Carolina turn right to join R33 turn left join N17 through the RSA/Swaziland border at Oshoek border post join R55 turn left to R134 Piggs Peak, Mbabane to Manzini Taxi Rank and return via the same route in reverse. **ALTERNATIVE ROUTE (ROUTE 2):** Taxi passengers and their personal effects from Carletonville Mines and Westonaria join N12 to Johannesburg, Germiston, Springs to R17 Delmas, turn left to R50 join Kriel R547, Bethal to R17 Ermelo join N2 via Panbult to Piet Retief join R145 through the RSA/Swaziland border at Mahamba border post to Nhlangano and Hlatikhulu Taxi Rank and return via the same route in reverse. **ROUTE 3:** Taxi passengers and their personal effects from Orkney Mines join N12 Klerksdorp, Stilfontein, Potchefstroom, N12 Witbank join N4 turn right to N33 Carolina, turn right to R33, turn left to R17 Warburton through the RSA/Swaziland border at Oshoek border post to Piggs Peak, Mbabane and Manzini Taxi Rank and return via the same route in reverse. **ALTERNATIVE ROUTE (ROUTE 3):** Taxi passengers and their personal effects from Orkney Mines join N12, Klerksdorp, Stilfontein, Potchefstroom, N12, Johannesburg, Germiston, Springs, N17 to Delmas, R50 to R547, Bethal to R17, Ermelo join N2

via Panbult to Piet Retief Taxi Rank, join R145 through the RSA/Swaziland border at Mahamba border post to Nhlangano and Hlatikhulu Taxi Rank and return via the same route in reverse. ROUTE 4: Taxi passengers and their personal effects from Rustenburg Taxi Rank, join N4 to Pretoria and Witbank turn right to R33, turn left to R17, Warburton on through the RSA/Swaziland border at Oshoek border post to Manzini Taxi Rank and return via the same route in reverse

O.P. 217400(2) TEMBE K I.N. 660685709085(3) Regions: Republic of South Africa/Swaziland (4) C/O CARLETONVILLE LOCAL & LONG DISTANCE TAXI ASSOCIATION PO BOX 1739 CARLETONVILLE 2500(5) **New Permit** (6) 1 x 16 passenger Micro bus (7) 1. Taxi Passengers and their personal effects from Carletonville Taxi Rank through the RSA/Swaziland border at Oshoek/Ngwenya border post to Manzini, and return via the same route in reverse. . Taxi Passengers and their personal effects from Carletonville Taxi Rank through the RSA/Swaziland border at Mahamba border post to Manzini and return via the same route in reverse.

O.P. 217768(2) CAMPWILD TOURS & SAFARIS CC I.N. 982086323(3) Regions: Republic of South Africa - Tourism Transit (4) P.O.BOX 36146 GLOSDERRY 7702(5) **New Permit**(6) 1 x 12 passenger Semi-bus(7) Tourists and their personal effects. **BOTSWANA:** Tourists and their personal effects touring or transiting through the Republic of Botswana: 1. From a point within the Republic of South Africa touring or transiting the Republic of Botswana via the RSA/Botswana border at: a) Ramatlabama or: b) Kopfontein, c) Skilpadshek, d) Groblersbrug, e) Stockpoort and f) Pontdrift border posts. 2. From a point within the Republic of Botswana to a point within the Republic of South Africa via the Botswana/RSA border at: a) Pontdrift or: b) Martin's Drift, c) Parr's Halt, d) Tlokweng, e) Pioneers Gate and f) Ramatlabama border posts. **LESOTHO:** Tourists and their personal effects on tour into the Kingdom of Lesotho: 1. From a point within the Republic of South Africa touring the Kingdom of Lesotho via the RSA/Lesotho border at: a) Caledonspoort or: b) Ficksburg Bridge, c) Maseru Bridge, d) Van Rooyen's Gate and e) Qacha's Nek, f) Ramatseliso's Gate, g) Tele Bridge, h) Sephapu's Gate, i) Peka Bridge, j) Monontsa's Pass, k) Sani-Pass, l) Ongeluksnek and m) Bushman's Nek border posts. 2. From a point within the Kingdom of Lesotho to a point within the Republic of South Africa via the Lesotho/RSA border at: a) Caledonspoort or: b) Maputsoe, c) Maseru Bridge, d) Makhaleng Bridge, e) Qacha's Nek, f) Ramatseliso's Gate, g) Tele Bridge, h) Sephapu's Gate, i) Peka Bridge, j) Monontsa's Pass, k) Sani-Pass l) Ongeluksnek and m) Nkonkoana border posts. **NAMIBIA:** Tourists and their personal effects touring or transiting through the Republic of Namibia: 1. From a point within the Republic of South Africa touring or transiting the Republic of Namibia via the RSA/Namibia border at: a) Vioolsdrift or b) Onseepkans and c) Nakop border posts, or the RSA/Botswana border gate at d) Ramatlabama or: e) Skilpadshek, f) Kopfontein and g) Groblersbrug border posts, in transit or touring through the Republic of Botswana to the Botswana/Namibia border at: h) Buitepos or: i) Mohembo and j) Ngoma border posts. 2. From a point within the Republic of Namibia to a point within the Republic of South Africa via the Namibia/RSA border at: a) Noordoewer or: b) Vioolsdrift and c) Ariamsvlei border posts, or the Namibia/Botswana border at: d) Buitepos, e) Mohembo and f) Ngoma border posts, touring or transiting through the Republic of Botswana to the Botswana/RSA border at: g) Ramatlabama or: h) Pioneers Gate, i) Tlokweng and j) Martin's Drift border posts. **SWAZILAND:** Tourists and their personal effects touring or transiting through the Kingdom of Swaziland: 1. From a point within the Republic of South Africa touring or transiting through the Kingdom of Swaziland via the RSA/Swaziland

border at: a) Border Gate or: b) Jeppe's Reef, c) Josefsdal, d) Oshoek, e) Nerston, f) Houtkop g) Mahamba and h) Golela border posts or the Swaziland/Mozambique border at: i) Mhlumeni or j) Namaacha border post. 2. From a point within the Kingdom of Swaziland to a point within the Republic of South Africa via the Swaziland/RSA border at: a) Mananga or: b) Matsamo, c) Bulembu, d) Ngwenya, e) Sandlane, f) Sicunusa, g) Mahamba and h) Lavumisa border posts, or the Mozambique/Swaziland border at: i) Goba Fronteira or j) Lomahasha border posts. **ZIMBABWE:** Tourists and their personal effects on tour into or through Zimbabwe: 1. From a point situated within the Republic of South Africa touring or transiting the Republic of Zimbabwe via the RSA/Zimbabwe border at: a) Beit Bridge or the RSA/Botswana border post at: b) Ramatlabama or: c) Skilpadshek, d) Kopfontein, e) Groblersbrug, f) Stockpoort and g) Pontdrift border posts, touring or transiting through the Republic of Botswana to the Botswana/Zimbabwe border at: h) Kazungula or i) Plumtree border posts, or through the Zimbabwe/Mozambique border at: j) Mutare or: k) Mt Selinda, l) Nyama-Panda border posts. 2. From a point within the Republic of Zimbabwe touring or transiting through the Republic of South Africa, via the Zimbabwe/RSA border at: a) Beit Bridge border post, or the Zimbabwe/Botswana border at: b) Plumtree or c) Kazungula border post, touring or transiting through the Republic of Botswana to the Botswana/RSA border at: d) Pontdrift or: e) Martin's Drift, f) Parr's Halt, g) Tlokweng, h) Pioneers Gate and i) Ramatlabama border posts, or the Zimbabwe/Mozambique border at: j) Machipanda or: k) Espungabera, l) Cochemane border posts. **MOZAMBIQUE:** Tourists and their personal effects on tour into or through the Republic of Mozambique: 1. From a point within the Republic of South Africa touring or transiting through the Republic of Mozambique via the RSA/Mozambique border at: a) Lebombo border post, or the RSA/Swaziland border at: b) Golela or: c) Mahamba, d) Nerston, e) Oshoek, f) Josefsdal and g) Jeppe's Reef border post, touring or transiting through the Kingdom of Swaziland to the Swaziland/Mozambique border at: h) Lomahasha border post, or through the Mozambique/Zimbabwe border at: i) Mutare or j) Mt Selinda and k) Nyama-panda border posts. 2. From a point situated within the Republic of Mozambique to a point within the Republic of South Africa via the Mozambique/RSA border at: a) Ressano Garcia border post, or the Mozambique/Swaziland border at: b) Namaacha touring or transiting through the Kingdom of Swaziland to the Swaziland/RSA border at: c) Lavumisa or: d) Mahamba, e) Sandlane, f) Ngwenya, g) Bulembu and h) Matsamo border posts, or through the Mozambique/Zimbabwe border at: i) Mutare or: j) Espungabera and k) Cochemane border posts. **ZAMBIA:** Tourists and their personal effects on tour into and through the Republic of Zambia. 1. From a point within the Republic of South Africa touring or transiting within the Republic of Zambia via the RSA/Zimbabwe border at: a) Beit Bridge border post, touring or transiting through Zimbabwe to the Zimbabwe/Zambia border at: b) Chirundu or: c) Kariba, d) Kazungula and e) Victoria Falls border posts, or via the RSA/Botswana border at: f) Ramatlabama or: g) Skilpadshek, h) Kopfontein, i) Groblersbrug, j) Stockpoort and k) Pontdrift border posts, touring or transiting through the Republic of Botswana to the Botswana/Zambia border at: l) Kazungula, or through the Botswana/Zimbabwe border post at: m) Kazungula Road or: n) Padamatenga and o) Plumtree border posts. 2. From a point within the Republic of Zambia to a point within the Republic of South Africa via the Zambia/Zimbabwe border at: a) Chirundu border or: b) Siavonga, c) Livingstone and d) Kazungula border posts, in transit or touring through the Republic of Zimbabwe to the Zimbabwe/RSA border at: e) Beit Bridge border post, or in transit or touring through the Republic of Zimbabwe to the Zimbabwe/Botswana border at: f)

Ramokawebana or: g) Padamatenga and h) Kazungula Road border post, in transit or touring through the Republic of Botswana to the Botswana/RSA border at: i) Pontdrift or: j) Martin's Drift, k) Parr's halt, l) Tlokweng, m) Pioneers Gate and n) Ramatlabama or through the Zambia/Botswana border post at: o) Kazungula Ferry border posts.

MALAWI: Tourists and their personal effects touring or transiting through the Republic of Malawi. 1. From a point within the Republic of South Africa to a point within the Republic of Malawi via the RSA/Zimbabwe border at: a) Beit Bridge border post in transit or touring through Zimbabwe to the Zimbabwe/Mozambique border at: b) Nyama-panda or: c) Mt Selinda, d) Mutare and e) Sango border posts, in transit or touring through Mozambique to the Mozambique/Malawi border at: f) Zobue or: g) Milange, h) Ulongwe and i) Mandimba border posts, or from a point within the RSA to the RSA/Mozambique border at: j) Lebombo border post touring or transiting through Mozambique to the Mozambique/Malawi border at: k) Zobue border post, or to the RSA/Swaziland border at: l) Border Gate or: m) Jeppe's Reef, n) Josefsdal, o) Oshoek, p) Nerston q) Mahamba or r) Golela border posts touring or transiting through Swaziland to the Swaziland/Mozambique border at: s) Lomahasha or t) Goba Fronteira border posts in transit to the Mozambique/Malawi border at: u) Zobue border post. 2. From a point within the Republic of Malawi to a point within the Republic of South Africa via the Malawi/Mozambique border at: a) Mwanza border post, touring or transiting Mozambique to the Mozambique/RSA border at: b) Ressano Garcia border post, touring or transiting Mozambique to the Mozambique/Zimbabwe border at: c) Cochemane or: d) Chicualacuala, e) Espungabera and f) Machipanda border posts, touring or transiting Zimbabwe to the Zimbabwe/RSA border at: g) Beit Bridge border post or from Mwanza to the Mozambique/Swaziland border at: h) Lomahasha or i) Mhlumeni border posts, touring or transiting Swaziland to the Swaziland/RSA border at: j) Mananga or: k) Matsamo, l) Bulembu, m) Ngwenya, n) Sandlane, o) Mahamba and p) Lavumisa border posts. NOTE: Subject to the condition that no scheduled inter-city or inter-town services may be operated in terms of this permit.

O.P. 217786(2) MOGALE SJ I.N. 6402165361082(3) Regions: Republic of South Africa/Botswana (4) C/O GREATER WESTONARIA TAXI ASSOCIATION PO BOX 1174 WESTONARIA 1780(5) **Renewal Permit**(6) Permit: 56445/6 = 1 x 15 passenger Micro bus - DVL598GP(7) 1. Taxi passengers and their personal effects from Westonaria Taxi Rank via Carletonville, Derby, Koster, Swartruggens and Zeerust, through the RSA/Botswana border at Kopfontein/Tlokweng border post to Gaborone Station Taxi Rank.(7) 2. Taxi passengers and their personal effects from Gaborone Station Taxi Rank, through the RSA/Botswana border at Kopfontein/Tlokweng border post, via Zeerust, Swartruggens, Koster, Derby and Carletonville, to Westonaria Taxi Rank.

O.P. 218001(2) SEPOLWANE S J I.N. 4804255235088(3) Regions: Republic of South Africa/Botswana (4) P O BOX 1273 ELLISRAS 0555(5) **New Permit**(6) 2 x 16 passenger Micro bus(7) 1. Hawkers and their personal effects (goods) from Durban through the RSA/Botswana border at Groblersbrug/Martin's Drift border post to Botswana Francistown and return via the same route in reverse.

O.P. 218106(2) MHLONGO S L I.N. 6203225401086(3) Regions: Republic of South Africa/Mozambique (4) C/O IVORY PARK TAXI ASSOCIATION PO BOX 3606 MIDRAND 1685(5) **Permanent Application (Late Renewal)**(6) 1 x 16 passenger Micro bus(7) Taxi Passengers and their personal effects from Ivory Park Taxi Rank via Tembisa, Witbank and Nelspruit through the RSA/Mozambique border at Lebombo/Ressano Garcia border post to

Maputo, Gaza, Xai-Xai, Macia and Chokwe Taxi Rank in Mozambique and return via the same route in reverse.

O.P. 218148(2) THULO SGL I.N. 5012315217083(3) Regions: Republic of South Africa/Botswana (4) C/O RUSTENBURG BOTSWANA LONG DISTANCE PO BOX 7664 RUSTENBURG 0300(5) **Renewal Permit**(6) Permit: 239965/1 = 1 x 16 passenger Micro bus - BBF757NW(7) 1. Taxi Passengers and their personal effects from Rustenburg Taxi Rank, via Swartruggens and Zeerust, through the RSA/Botswana border at Kopfontein/Tlokweng border post, to Gaborone Taxi Rank. 2. Taxi Passengers and their personal effects from Gaborone Taxi Rank, through the RSA/Botswana border at Kopfontein/Tlokweng border post, via Swartruggens and Zeerust, to Rustenburg Taxi Rank.

O.P. 218208(2) PHAKATHI P D I.N. 4802145543083(3) Regions: Republic of South Africa/Zimbabwe (4) C/O ZILDTA 609 BUCKINGHAM COURT 36 LEYDS STREET JOHANNESBURG 2001(5) **Permanent Application (Late Renewal)**(6) 1 x 16 passenger Micro bus (7) Route 1: Taxi passengers and their personal effects from King George Street Taxi Rank 33 in Johannesburg, proceed out of King George Street, turn left into Wolmarans Street, turn right onto Braamfontein off ramp N1 highway in a northerly direction to Pietersburg Town, turn left into Landdros Maree Street, proceed out to N1 to Louis Trichardt, through the Verwoerd Tunnel to Messina Town through the RSA/Zimbabwe border at Beit Bridge border post to Beit Bridge Town and then to the City Hall in Bulawayo and return via the same route to King George Street Taxi Rank 33 in Johannesburg. Route 2: Taxi passengers and their personal effects from King George Street Taxi Rank 33 in Johannesburg, proceed out of King George Street, turn left into Wolmarans Street, turn right onto Braamfontein off ramp, N1 highway in a northerly direction, turn left at Kranskop to Ellisras through the RSA/Botswana border at Groblersbrug/Martin's Drift via Francistown through the Botswana/Zimbabwe border at Plumtree/Ramokawebana border post to Plumtree Town and to Bulawayo Town and return via the same route to King George Street Taxi Rank 33 in Johannesburg. No Passengers may be picked up or dropped off within Botswana. Alternatively: Taxi passengers and their personal effects from King George Street Taxi Rank 33 in Johannesburg, through the RSA/Zimbabwe border at Beit Bridge border post to Beit Bridge Town and Bulawayo and then to Plumtree Town and return via the same route in reverse to King George Street Taxi Rank in Johannesburg.

O.P. 218351(2) MASHABA D M I.N. 5003165193086(3) Regions: Republic of South Africa/Mozambique (4) PO BOX 4337 NELSPRUIT 1200(5) **Renewal Permit**(6) Permit: 107362/4 = 1 x 16 passenger Micro bus - CJW696MP(7) 1. Taxi Passengers and their personal effects from Nelspruit Taxi Rank via Kaapmuiden, Malelane, Hectorspruit and Komatipoort through the RSA/Mozambique border at Lebombo/Ressano Garcia border post to Maputo Taxi Rank. 2. Taxi Passengers and their personal effects from Maputo Taxi Rank through the RSA/Mozambique border at Lebombo/Ressano Garcia border post via Komatipoort, Hectorspruit, Malelane and Kaapmuiden to Nelspruit Taxi Rank.

APPLICATIONS FOR PUBLIC ROAD CARRIER PERMITS

Particulars in respect of applications for public road carrier permits (as submitted to the respective local road transportation boards or the National Transport Commission) indicating, firstly, the reference number, and then—

- (a) the name of the applicant;
- (b) the place where the applicant conducts his business or wishes to conduct his business, as well as his postal address;
- (c) the nature of the application, that is whether it is an application for—
 - (C1) the grant of such permit;
 - (C2) the grant of additional authorisation;
 - (C3) the amendment of a route;
 - (C4) the amendment of a time-table;
 - (C5) the amendment of tariffs;
 - (C6) the renewal of such permit;
 - (C7) the transfer of such permit;
 - (C8) the change of the name of the undertaking concerned;
 - (C9) the replacement of a vehicle;
 - (C10) the amendment of vehicle particulars; or
 - (C11) an additional vehicle with existing authorisation;
 - as well as, in the case of an application contemplated in (C6) or (C7)—
 - (C12) the number of the permit concerned;
- (d) the number and type of vehicles, including the carrying capacity or gross vehicle mass of the vehicles involved in the application;
- (e) the nature of the road transportation or proposed road transportation, that is whether it involves persons or goods, or both;
- (f) the class or classes of goods that are conveyed or are to be conveyed; and
- (g) the points between or the route or routes along or the area or areas within which the road transportation is conducted or the proposed road transportation is to be conducted,

where any of (a) to (g) are applicable, are published below in terms of section 14 (1) of the Road Transportation Act, 1977 (Act No. 74 of 1977).

In terms of regulation 4 of the Road Transportation Regulations, 1977, written representations supporting or opposing these applications must, within 21 (twenty-one) days from the date of this publication, be lodged by hand with, or dispatched by registered post to, the local road transportation board concerned in quadruplicate, and lodged by hand with, or dispatched by registered post to, the applicant at his advertised address [see (b)] in single copy.

AANSOEKE OM OPENBARE PADVERVOERPERMITTE

Besonderhede ten opsigte van aansoeke om openbare padvervoerpermitte (soos ingedien by die onderskeie plaaslike padvervoerrade of die Nasionale Vervoerkommissie) met aanduiding van, eerstens die verwysingsnommer, en dan—

- (a) die naam van die aansoeker;
- (b) die plek waar die aansoeker sy besigheid dryf of wil dryf, asook sy posadres;
- (c) die aard van die aansoek, dit wil sê of dit 'n aansoek om—
 - (C1) die toestaan van sodanige permit;

- (C2) die toestaan van bykomende magtiging;
- (C3) die wysiging van 'n roete;
- (C4) die wysiging van 'n tydtafel;
- (C5) die wysiging van tariewe;
- (C6) die hernuwing van sodanige permit;
- (C7) die oordrag van sodanige permit;
- (C8) die verandering van die naam van die betrokke onderneming;
- (C9) die vervanging van 'n voertuig;
- (C10) die wysiging van voertuigbesonderhede; of
- (C11) 'n bykomende voertuig met bestaande magtiging is;
—asook in die geval van 'n aansoek in (C6) of (C7) bedoel—
- (C12) die nommer van die betrokke permit;
- (d) die getal en tipe voertuie, met inbegrip van die dravermoë of die bruto voertuigmassa van die voertuie wat by die aansoek betrokke is;
- (e) die aard van die padvervoer of voorgenome padvervoer, dit wil sê of dit persone of goedere, of albei behels;
- (f) die klas of klasse van goedere wat vervoer word of vervoer staan te word; en
- (g) die punte waartussen die roete of roetes waaroor die gebied of gebiede waarbinne die padvervoer onderneem staan te word,

waar enige van (a) tot (g) van toepassing is, word ingevolge artikel 14 (1) van die Wet op Padvervoer, 1977 (Wet No. 74 van 1977), hieronder gepubliseer.

Ingevolge regulasie 4 van die Padvervoerregulasies, 1977, moet skriftelike versoë ter ondersteuning of bestryding van hierdie aansoeke, binne 21 (een-en-twintig) dae vanaf die datum van hierdie publikasie, in viervoud, óf per hand ingedien word by óf per geregistreerde pos, gestuur word aan die betrokke padvervoerraad en in enkelvoud of per hand ingedien word by óf per geregistreerde pos, gestuur word aan die aansoeker by sy gepubliseerde adres [kyk (b)].

GOODWOOD

Address to which representations must be submitted: The Secretary, Local Road Transportation Board, Private Bag X8, Goodwood, 7460, and the respective applicant.

Adres waarheen vertoë gerig moet word: Die Sekretaris, Plaaslike Padvervoerraad, Privaat Sak X8, Goodwood, 7460, en die betrokke applikant.

Full particulars in respect of each application are open to inspection at the Local Road Transportation Board's Office, 5 Magnolia, Valencia Park, 1201.

Volle besonderhede ten opsigte van elke aansoek lê ter insae by die Plaaslike Padvervoerraad se Kantoor, Magnolia 5, Valencia Park, 1201.

from/van : 2004/08/20
from/van : CONVERS

to/tot : 2004/08/20
to/tot : CONVERS

OP.1516353. (2) JULIES JACOBUS J ID NO 5602055158016. (3) DISTRICT: WYNBERG. POSTAL ADDRESS: 12 FINCH CRESCENT, SEAWIND, STEENBERG, 7945 C/O MR J J MAANS P O BOX 39259, CAPRI CORN SQUARE, MUIZENBERG, 7950. (4) OPERATING LICENSE CONVERSION, PERMIT NO. 506194/1 FROM JULIES JACOBUS J (15 X PASSENGERS, DISTRICT: WYNBERG). (5) 1 X 15 PASSENGERS. (6) THE CONVEYANCE OF TAXI PASSENGERS. (7) AUTHORITY:
Permit No. 506194/1
218 RETREAT - GRASSY PARK

FROM TAXI AT EAST SIDE RETREAT RAILWAY STATION, RIGHT INTO CHAD ROAD, INTO FLORA ROAD, LEFT INTO MILITARY ROAD, LEFT INTO ORCHESSTRA STREET, INTO SYMPHONY AVE, CRADOCK ROAD, INTO SONATA STREET, RIGHT INTO CONCERT BOULEVARD, LEFT INTO PRINCE GEORGE DRIVE, RIGHT INTO 6TH AVE, LEFT TO WEST STREET, INTO MARKET STREET, DROP-OFF ONLY AT BUSY CORNER GRASSY PARK AND RETURN AS FOLLOWS: LEFT INTO VICTORIA ROAD, LEFT INTO 5TH AVE INTO RETREAT ROAD, RIGHT INTO LOMAX STREET, LEFT INTO CHAD ROAD TO TAXI RANK AT EAST SIDE RETREAT RAILWAY STATION SUBJECT TO THE CONDITION THAT 1) NO PASSENGERS ARE PICKED UP IN VICTORIA ROAD BETWEEN MARKET STREET AND 5TH AVE, 2) NO PASSENGERS ARE PICKED UP IN 5TH AVE BETWEEN VICTORIA ROAD AND PRINCE GEORGE DRIVE AND 3) ON PASSENGERS ARE PICKED UP IN WEST STREET.
219 RETREAT - RETREAT

FROM TAXI RANK AT 12TH AVE RETREAT, ALONG 12TH AVE, LEFT INTO GORDON SEARL STREET, LEFT INTO KOLOSZY STREET, LEFT INTO BLAGDEN STREET, LEFT INTO PETER CHARLES STREET, LEFT INTO RETREAT ROAD, RIGHT INTO LOMAX STREET, LEFT INTO CHAD ROAD, INTO TAXI RANK AT EAST SIDE RETREAT RAILWAY STATION RETREAT AND RETURN ALONG THE SAME ROUTE.
253 RETREAT - RETREAT STATION

FROM CORNER OF PETER CHARLES STREET AND 11TH AVE RETREAT, LEFT INTO CONCERT BOULEVARD, LEFT INTO PRINCE GEORGE DRIVE, RIGHT INTO 5TH AVE GRASSY PARK, UP TO RETREAT ROAD, RIGHT INTO LAKE VIEW ROAD TO RETREAT RAILWAY STATION EAST SIDE AND RETURN AS FOLLOWS: INTO CHAD, INTO FLORA ROAD, LEFT INTO MILITARY ROAD, LEFT INTO ORCHESTRA ROAD, RIGHT INTO SYMPHONY AVE, LEFT INTO CRADOCK ROAD, RIGHT INTO SONATA AVE TO CORNER OF PETER CHARLES STREET AND ELEVENTH AVE.
C18 RETREAT - LAVENDER HILL

FROM TAXI RANK AT WESTERN SIDE OF RETREAT RAILWAY STATION RETREAT, LEFT INTO ZWAANS ROAD, INTO CONCERT BOULEVARD, INTO HEK ROAD, INTO DEPSITON ROAD, LEFT INTO ST CHRISTOPHER STREET, INTO ST PATRICK DRIVE, RIGHT INTO MOSSIE STREET, RIGHT INTO MILITARY ROAD, LEFT INTO GRINDEL DRIVE LAVENDER HILL AND RETURN ALONG THE SAME ROUTE.
C19 RETREAT - RETREAT

FROM TAXI RANK AT WESTERN SIDE OF RETREAT RAILWAY STATION RETREAT, LEFT INTO ZWAANS ROAD INTO CONCERT BOULEVARD, INTO HEK ROAD, RIGHT INTO GRINDEL DRIVE, RIGHT INTO MILITARY ROAD, RIGHT INTO MAIN ROAD, RIGHT INTO STATION ROAD, LEFT INTO ZWAANS ROAD, RIGHT INTO TAXI RANK AT WESTERN SIDE OF RETREAT RAILWAY STATION RETREAT.
C20 RETREAT - WYNBERG

FROM TAXI RANK AT WESTERN SIDE OF RETREAT RAILWAY STATION RETREAT, LEFT INTO ZWAANS ROAD, RIGHT INTO STATION ROAD, LEFT INTO MAIN ROAD, RIGHT INTO TOKAI ROAD, RIGHT INTO ORPEN ROAD, INTO SPAANSCHMAT ROAD, LEFT INTO M2, ONTO M41, LEFT INTO ALPHEN HILL DRIVE, INTO WATERLOO ROAD, RIGHT INTO CARR HILL ROAD, LEFT INTO CHURCH STREET, RIGHT INTO MAIN ROAD, LEFT INTO STATION ROAD WYNBERG AND RETURN AS FOLLOWS: LEFT INTO MAYNARD ROAD, LEFT INTO MAIN ROAD, LEFT INTO STATION ROAD, LEFT INTO ZWAANS ROAD TO TAXI RANK AT WESTERN SIDE OF RETREAT RAILWAY STATION RETREAT SUBJECT TO THE CONDITION THAT ON THE FORWARD JOURNEY PASSENGERS MAY ONLY BE PICKED UP AT RETREAT RAILWAY STATION AND RETURN TRIP PASSENGERS MAY ONLY BE PICKED UP AFTER REACHING PIER ROAD WYNBERG AND FURTHER THAT NO RANKING TAKES PLACE AT WYNBERG.

C21 RETREAT - POLLSMOOR

FROM TAXI RANK AT WESTERN SIDE OF RETREAT RAILWAY STATION RETREAT, LEFT INTO ZWAANS ROAD, RIGHT INTO STATION ROAD, LEFT INTO MAIN ROAD, RIGHT INTO TOKAI ROAD, LEFT INTO M42 TO POLLSMOOR PRISON AND RETURN AS FOLLOWS: LEFT INTO M3, RIGHT INTO TOKAI ROAD, LEFT INTO MAIN ROAD, RIGHT INTO STATION ROAD, LEFT INTO ZWAANS ROAD TO TAXI RANK AT WESTERN SIDE OF RETREAT RAILWAY STATION RETREAT SUBJECT TO THE CONDITION THAT NO RANKING WILL TAKE PLACE OUTSIDE OF POLLSMOOR PRISON.

C24 RETREAT - WYNBERG

FROM TAXI RANK AT WESTERN SIDE OF RETREAT RAILWAY STATION RETREAT, LEFT INTO ZWAANS ROAD, INTO CONERT BOULEVARD, LEFT INTO RETREAT ROAD, LEFT INTO

PRINCE GEORGE DRIVE, LEFT INTO OTTERY ROAD, RIGHT INTO BROAD ROAD, INTO ROSMEAD AVE WYNBERG AND RETURN ALONG THE SAME ROUTE SUBJECT TO THE CONDITION THAT ON THE FORWARD JOURNEY PASSENGERS MAY ONLY BE PICKED UP AT RETREAT RAILWAY STATION AND THAT NO RANKING TAKES PLACE AT WYNBERG.

C25 RETREAT - RETREAT

FROM TAXI RANK AT WESTERN SIDE OF RETREAT RAILWAY STATION RETREAT, LEFT INTO ZWAANS ROAD, INTO CONCERT BOULEVARD, LEFT INTO RETREAT ROAD, LEFT INTO MEYER STREET, LEFT LANGEVLEI ROAD, RIGHT INTO 1ST AVE, RIGHT INTO CONCERT ROAD, LEFT INTO 11TH AVE, RIGHT INTO RETREAT ROAD, RIGHT INTO PETER CHARLES STREET, INTO SONATA STREET, LEFT INTO KLAVIER LANE, LEFT INTO BOTMA STREET, RIGHT INTO ORCHESTRA STREET, LEFT INTO SYMPHONY STREET, RIGHT INTO ALLENBY DRIVE, LEFT INTO CONCERT BOULEVARD, INTO ZWAANS ROAD TO TAXI RANK AT WESTERN SIDE OF RETREAT RAILWAY STATION RETREAT SUBJECT TO THE CONDITION THAT NO PASSENGERS MAY ONLY BE PICKED UP AT RETREAT RAILWAY STATION.

H34 RETREAT - LAVENDER HILL

FROM RETREAT STATION LEFT INTO SWAANS ROAD INTO CONCERT BOULEVARD INTO HEK ROAD INTO DEPSITON RIGHT INTO BLODE STREET, RIGHT INTO GRINDAL, LEFT INTO HEK, INTO CONCERT BOULEVARD INTO SWAANS ROAD RETREAT TAXI RANK.

(I) SUBJECT TO THE CONDITION THAT UNDER SPECIAL CIRCUMSTANCES FOR SPECIAL NEED PASSENGERS IN THE EVENT OF GANG WAR, EXCESSIVE LUGGAGE/BAGGAGE RAINY DAYS THEY MAY DEViate WITHIN THE RESIDENTIAL AREAS UP TO 600 METRES FROM THE PRESCRIBED ROUTES.

H35 RETREAT - MONTAGUE VILLAGE

FROM RETREAT STATION, LEFT INTO SWAANS ROAD INTO CONCERT BOULEVARD, INTO HEK ROAD, INTO DEPSITON, LEFT INTO ST. CHRISTOPHER AVENUE INTO ST. PATRICK, LEFT INTO ST. EDWARD, LEFT OR RIGHT INTO ST. PATRICK, RIGHT INTO ST. PETERS INTO DEPSITON, INTO HEK ROAD INTO CONCERT BOULEVARD INTO ZWAANS ROAD RETREAT STATION TAXI RANK.

(I) SUBJECT TO THE CONDITION THAT UNDER SPECIAL CIRCUMSTANCES FOR SPECIAL NEED PASSENGERS IN THE EVENT OF GANG WAR, EXCESSIVE LUGGAGE/BAGGAGE RAINY DAYS THEY MAY DEViate WITHIN THE RESIDENTIAL AREAS UP TO 600 METRES FROM THE PRESCRIBED ROUTES.

H36 RETREAT - STEENBERG (HILLVIEW)

FROM RETREAT STATION TAXI RANK, LEFT INTO ZWAANS ROAD, INTO CONCERT BOULEVARD, INTO HEK STREET, RIGHT INTO GRINDAL, LEFT INTO BLODE, RIGHT INTO DEPSITON, LEFT INTO ST. SIMON, RIGHT INTO ST. CHRISTOPHER, RIGHT INTO MILITARY ROAD, LEFT INTO ST. STEVENS, RIGHT INTO ST. PATRICK, RIGHT INTO ST. WILLIAM ROAD, LEFT INTO SWIFT ROAD, RIGHT INTO FRANCOLIN, INTO MOSSIE STREET, RIGHT INTO MILITARY ROAD, LEFT INTO GRINDAL DRIVE, LEFT INTO HEK INTO CONCERT BOULEVARD INTO SWAANS ROAD RETREAT TAXI RANK.

(I) SUBJECT TO THE CONDITION THAT UNDER SPECIAL CIRCUMSTANCES FOR SPECIAL NEED PASSENGERS IN THE EVENT OF GANG WAR, EXCESSIVE LUGGAGE/BAGGAGE RAINY DAYS THEY MAY DEViate WITHIN THE RESIDENTIAL AREAS UP TO 600 METRES FROM THE PRESCRIBED ROUTES.

H37 RETREAT - VRYGROND - STEENBERG

FROM RETREAT STATION TAXI RANK, LEFT INTO ZWAANS ROAD, INTO CONCERT BOULEVARD, RIGHT INTO PRINCE GEORGE DRIVE, LEFT INTO VRYGROND AVENUE, LEFT INTO TREVOR SILEUR AND TO SERVICE UNNAMED ROAD INTO DRURY ROAD, RIGHT INTO CAPRICORN BOULEVARD NORTH RIGHT INTO PRINCE GEORGE DRIVE AND LEFT INTO CONCERT BOULEVARD INTO ZWAANS ROAD RETREAT STATION TAXI RANK.

(I) SUBJECT TO THE CONDITION THAT UNDER SPECIAL CIRCUMSTANCES FOR SPECIAL NEED PASSENGERS IN THE EVENT OF GANG WAR, EXCESSIVE LUGGAGE/BAGGAGE RAINY DAYS THEY MAY DEViate WITHIN THE RESIDENTIAL AREAS UP TO 600 METRES FROM THE PRESCRIBED ROUTES.

H38 RETREAT - WESTLAKE - RETREAT

FROM RETREAT STATION TAXI RANK, LEFT INTO ZWAANS ROAD, RIGHT INTO STATION ROAD, LEFT INTO MAIN ROAD, RIGHT INTO STEENBERG ROAD, RIGHT INTO WESTLAKE DRIVE, LEFT INTO STIBITZ, LEFT INTO LYNX ROAD, RIGHT INTO STIBITZ ROAD, RIGHT INTO WESTLAKE DRIVE, RIGHT INTO STEENBERG ROAD, INTO POLSMOOR PRISON PARKING AREA THEN PROCEED, RIGHT INTO STEENBERG ROAD, RIGHT INTO TOKAI ROAD TO TRAFFIC CIRCLE, LEFT INTO MAIN ROAD, RIGHT INTO STATION ROAD, LEFT INTO ZWAANS ROAD RETREAT STATION TAXI RANK.

(I) SUBJECT TO THE CONDITION THAT UNDER SPECIAL CIRCUMSTANCES FOR SPECIAL NEED PASSENGERS IN THE EVENT OF GANG WAR, EXCESSIVE LUGGAGE/BAGGAGE RAINY DAYS THEY MAY DEViate WITHIN THE RESIDENTIAL AREAS UP TO 600 METRES FROM THE PRESCRIBED ROUTES.

H39 RETREAT - WESTLAKE M3 - RETREAT

FROM RETREAT STATION, LEFT INTO SWANZ ROAD, RIGHT INTO STATION ROAD, LEFT INTO MAIN ROAD, RIGHT INTO TOKAI ROAD, LEFT INTO SIMON VAN DER STEL FREEWAY, RIGHT INTO STEENBERG ROAD, RIGHT INTO WESTLAKE DRIVE, LEFT INTO STIBITZ ROAD, LEFT INTO LYNX WAY, RIGHT INTO OLD WESTLAKE DRIVE, LEFT INTO

STIBITZ ROAD, RIGHT INTO WESTLAKE DRIVE, RIGHT INTO STEENBERG ROAD, RIGHT INTO POLSMOOR PARKING AREA AND PROCEED RIGHT INTO STEENBERG ROAD, RIGHT INTO TOKAI ROAD AT THE TRAFFIC CIRCLE, LEFT INTO MAIN ROAD, RIGHT INTO STATION ROAD, LEFT INTO ZWAANS ROAD RETREAT STATION TAXI RANK.

(I) SUBJECT TO THE CONDITION THAT UNDER SPECIAL CIRCUMSTANCES FOR SPECIAL NEED PASSENGERS IN THE EVENT OF GANG WAR, EXCESSIVE LUGGAGE/BAGGAGE RAINY DAYS THEY MAY DEVIATE WITHIN THE RESIDENTIAL AREAS UP TO 600 METRES FROM THE PRESCRIBED ROUTES.

H40 RETREAT - WESTLAKE - TOKAI

FROM RETREAT STATION TAXI RANK, LEFT INTO ZWAANS ROAD, RIGHT INTO STATION ROAD, LEFT INTO MAIN ROAD, RIGHT INTO TOKAI ROAD, LEFT INTO STEENBERG ROAD AT TRAFFIC CIRCLE, LEFT INTO WESTLAKE DRIVE, RIGHT INTO STIBITZ ROAD, LEFT INTO LINK WAY, RIGHT INTO STIBITZ ROAD, RIGHT INTO WESTLAKE DRIVE, LEFT INTO STEENBERG ROAD, LEFT ONTO SIMON VAN DER STEL FREEWAY, RIGHT INTO TOKAI ROAD, LEFT INTO MAIN ROAD, RIGHT INTO STATION ROAD, LEFT INTO ZWAANS ROAD RETREAT STATION TAXI RANK.

(I) SUBJECT TO THE CONDITION THAT UNDER SPECIAL CIRCUMSTANCES FOR SPECIAL NEED PASSENGERS IN THE EVENT OF GANG WAR, EXCESSIVE LUGGAGE/BAGGAGE RAINY DAYS THEY MAY DEVIATE WITHIN THE RESIDENTIAL AREAS UP TO 600 METRES FROM THE PRESCRIBED ROUTES.

H41 RETREAT - STEENBERG

FROM RETREAT STATION TAXI RANK, ZWAANS ROAD, INTO CONCERT BOULEVARD, RIGHT CRADOCK ROAD, RIGHT SYMPHONY ROAD, RIGHT SIBILIUS ROAD, LEFT INTO CONCERT BOULEVARD INTO TAXI RANK.

(I) SUBJECT TO THE CONDITION THAT UNDER SPECIAL CIRCUMSTANCES FOR SPECIAL NEED PASSENGERS IN THE EVENT OF GANG WAR, EXCESSIVE LUGGAGE/BAGGAGE RAINY DAYS THEY MAY DEVIATE WITHIN THE RESIDENTIAL AREAS UP TO 600 METRES FROM THE PRESCRIBED ROUTES.

H42 RETREAT - RETREAT

FROM RETREAT STATION TAXI RANK, ZWAANS ROAD INTO CONCERT BOULEVARD, RIGHT CRADOCK ROAD, LEFT INTO SYMPHONY, LEFT BOKWANE ROAD, LEFT CONCERT BOULEVARD INTO RETREAT TAXI RANK.

(I) SUBJECT TO THE CONDITION THAT UNDER SPECIAL CIRCUMSTANCES FOR SPECIAL NEED PASSENGERS IN THE EVENT OF GANG WAR, EXCESSIVE LUGGAGE/BAGGAGE RAINY DAYS THEY MAY DEVIATE WITHIN THE RESIDENTIAL AREAS UP TO 600 METRES FROM THE PRESCRIBED ROUTES.

H43 RETREAT - WYNBERG

FROM RETREAT STATION TAXI RANK, LEFT INTO ZWAANS ROAD, RIGHT INTO STATION ROAD, RIGHT INTO MAIN ROAD TOWARDS WYNBERG, RIGHT INTO STATION ROAD TO WYNBERG STATION DROP-OFF ONLY, LEFT INTO MYNARD, LEFT INTO MAIN ROAD WYNBERG AND RETURN TO RETREAT STATION TAXI RANK WEST SIDE.

(I) SUBJECT TO THE CONDITION THAT UNDER SPECIAL CIRCUMSTANCES FOR SPECIAL NEED PASSENGERS IN THE EVENT OF GANG WAR, EXCESSIVE LUGGAGE/BAGGAGE RAINY DAYS THEY MAY DEVIATE WITHIN THE RESIDENTIAL AREAS UP TO 600 METRES FROM THE PRESCRIBED ROUTES.

H44 RETREAT - CONSTANTIA - WYNBERG

FROM RETREAT STATION TAXI RANK, LEFT INTO ZWAANS ROAD, RIGHT INTO STATION ROAD, RIGHT INTO MAIN ROAD, LEFT INTO LADIES MILE ROAD AROUND TRAFFIC CIRCLE, INTO LADIES MILE ROAD, INTO SPAASCHMAT ROAD, RIGHT INTO CONSTANTIA ROAD, LEFT INTO MAIN ROAD, RIGHT INTO MAIN ROAD, RIGHT INTO STATION ROAD TO WYNBERG STATION DROP-OFF ONLY, LEFT INTO MAYNARD ROAD, LEFT INTO MAIN ROAD AND RETURN ALONG MAIN ROAD TO RETREAT STATION TAXI RANK.

(I) SUBJECT TO THE CONDITION THAT UNDER SPECIAL CIRCUMSTANCES FOR SPECIAL NEED PASSENGERS IN THE EVENT OF GANG WAR, EXCESSIVE LUGGAGE/BAGGAGE RAINY DAYS THEY MAY DEVIATE WITHIN THE RESIDENTIAL AREAS UP TO 600 METRES FROM THE PRESCRIBED ROUTES.

H45 RETREAT - CONSTANTIA - WYNBERG

FROM RETREAT STATION TAXI RANK, LEFT INTO ZWAANS ROAD, RIGHT INTO STATION ROAD, LEFT INTO MAIN ROAD, RIGHT INTO TOKAI ROAD AROUND TRAFFIC CIRCLE, INTO TOKAI ROAD TO THE END OF CRASSILUSAN AND RETURN VIA ZWAANSWYK ROAD AND TURN ABOUT AND RETURN VIA TOKAI ROAD, LEFT INTO ORPHEN AT TRAFFIC CIRCLE INTO SPAANSMACT RIVER ROAD INTO SPAANSMACT ROAD RIGHT INTO CONSTANTIA ROAD, LEFT INTO MAIN ROAD, RIGHT INTO STATION ROAD TO WYNBERG STATION DROP-OFF ONLY, LEFT INTO MAYNARD ROAD, LEFT INTO MAIN ROAD, LEFT INTO STATION ROAD TO RETREAT STATION TAXI RANK.

(I) SUBJECT TO THE CONDITION THAT UNDER SPECIAL CIRCUMSTANCES FOR SPECIAL NEED PASSENGERS IN THE EVENT OF GANG WAR, EXCESSIVE LUGGAGE/BAGGAGE RAINY DAYS THEY MAY DEVIATE WITHIN THE RESIDENTIAL AREAS UP TO 600 METRES FROM PRESCRIBED ROUTES.

H46 RETREAT - MUIZENBERG - FISH HOEK

FROM RETREAT STATION TAXI RANK, LEFT INTO ZWAANS ROAD, INTO CONCERT

BOULEVARD, RIGHT INTO PRINCE GEORGE DRIVE, LEFT INTO BOULEVARD, 'NORTH' AROUND TRAFFIC CIRCLE AT PICK 'N PAY CENTRE CAPRICORN INTO BOULEVARD NORTH, LEFT INTO PRINCE GEORGE DRIVE AROUND TRAFFIC CIRCLE INTO ROYAL ROAD, INTO BEACH ROAD, RIGHT INTO MELROSE ROAD DROP-OFF, RIGHT INTO CLARENDON, LEFT INTO ATLANTIC ROAD INTO MAIN ROAD MUIZENBERG AND ALONG MAIN ROAD, LEFT INTO SUNRAY ONTO BEACH ROAD AND DROP-OFF ONLY AT FISH HOEK TAXI RANK AND RETURN RIGHT INTO STATION ROAD, RIGHT INTO MAIN ROAD FISH HOEK AND RETURN TO RETREAT STATION TAXI RANK ALONG THE MAIN ROAD.

(I) SUBJECT TO THE CONDITION THAT UNDER SPECIAL CIRCUMSTANCES FOR SPECIAL NEED PASSENGERS IN THE EVENT OF GANG WAR, EXCESSIVE LUGGAGE/BAGGAGE RAINY DAYS THEY MAY DEVIATE WITHIN THE RESIDENTIAL AREAS UP TO 600 METRES FROM THE PRESCRIBED ROUTES.

H47 RETREAT - FISH HOEK

FROM RETREAT STATION TAXI RANK, LEFT INTO ZWAANS ROAD, RIGHT INTO STATION ROAD, LEFT INTO MAIN ROAD, LEFT INTO SURRAY ROAD, FISH HOEK INTO BEACH ROAD AND DROP-OFF ONLY AT FISH HOEK TAXI RANK AND RIGHT INTO STATION ROAD AND RIGHT INTO MAIN ROAD AND RETURN TO RETREAT STATION TAXI RANK ALONG THE MAIN ROAD. NB!! NO PICKING UP OF PASSENGERS BETWEEN MAIN ROAD MUIZENBERG AND FISH HOEK ON FORWARD AND RETURN JOURNEY.

(I) SUBJECT TO THE CONDITION THAT UNDER SPECIAL CIRCUMSTANCES FOR SPECIAL NEED PASSENGERS IN THE EVENT OF GANG WAR, EXCESSIVE LUGGAGE/BAGGAGE RAINY DAYS THEY MAY DEVIATE WITHIN THE RESIDENTIAL AREAS UP TO 600 METRES FROM THE PRESCRIBED ROUTES.

ROUTES ARE SUBJECT TO THE FOLLOWING CONDITIONS:

- (A) THAT NO PASSENGERS ARE PICKED UP AT ANY OTHER TAXI RANK.
- (B) THE VEHICLE MUST BE REGISTERED IN THE NAME OF THE LICENCE HOLDER.
- (C) THE HOLDER OF THIS LICENCE IS PROHIBITED FROM ENTERING INTO ANY AGREEMENT WHEREBY ANOTHER PARTY IS PERMITTED TO UNDERTAKE ROAD TRANSPORTATION FOR OWN GAIN UNDER AUTHORITY OF THIS LICENCE.

I59 RETREAT - RETREAT STATION

FROM CORNER OF PETER CHARLES STREET AND ELEVENTH AVE RETREAT, LEFT INTO CONERT BOULEVARD, LEFT INTO PRINCE GEORGE DRIVE, RIGHT INTO 5TH AVE, GRASSY PARK, UP RETREAT ROAD, RIGHT INTO TANA ROAD, INTO LOMAN ROAD, LEFT INTO CHAD ROAD, TO RETREAT RAILWAY STATION RANK EAST SIDE AND RETURN AS FOLLOWS: INTO CHAD, INTO ONTORIO ROAD, INTO FLORA ROAD, LEFT INTO MILITARY ROAD, LEFT INTO ORCHESTRA ROAD, RIGHT INTO SYMPHONY AVENUE, LEFT INTO CRADOCK ROAD, RIGHT INTO SONATA AVENUE TO CORNER OF PETER CHARLES STREET AND ELEVENTH AVENUE.

SPECIAL HIRE

FROM RETREAT TO POINT WITHIN THE RSA AND RETURN:

TO THE CONDITION THAT ON THE FORWARD JOURNEY NO PASSENGERS ARE PICKED UP AFTER LEAVING RETREAT AND ON THE RETURN JOURNEY NO PASSENGERS ARE SET DOWN BEFORE REACHING RETREAT ROUTE 1 AND 2 SUBJECT TO THE FOLLOWING CONDITION

- (A) THAT NO PASSENGERS ARE PICKED UP AT ANY RANK OTHER TAXI RANK.
- (B) THE VEHICLE MUST BE REGISTERED IN THE NAME OF THE LICENCE HOLDER.
- (C) THE HOLDER OF THIS LICENCE IS PROHIBITED FROM ENTERING INTO ROAD AGREEMENT WHEREBY ANOTHER PARTY IS PERMITTED TO UNDERTAKE ROAD TRANSPORTATION FOR OWN GAIN UNDER AUTHORITY OF THIS LICENCE.

OP.1516380. (2) DELILIE JEFF MARTIN JM ID NO 5509185176083. (3) DISTRICT: MALMESBURY. POSTAL ADDRESS: 256 AKKERBOOM LAAN, DARLING, 7345. (4) OPERATING LICENSE CONVERSION, PERMIT NO. 510988/0 FROM DELILIE JEFF MARTIN JM (15 X PASSENGERS, DISTRICT: MALMESBURY). (5) 1 X 15 PASSENGERS. (6) THE CONVEYANCE OF TAXI PASSENGERS. (7) AUTHORITY: Permit No. 510988/0

254

VANAF DARLING WOONGBIED OOR TREINSPOOR, LINKS IN HOOFWEG WORD DARLING-MAMRE PAD, WORD CHARL UYS RYLAAN, REGS IN ORIONLAAN, LINKS IN WESFLEUR TOT BY TAXI STAANPLEK EN TERUG OP DIESELFDE ROETE.

ROETE H54
VANAF DARLING WOONGBIED OOR TREINSPOOR, LINKS HOOFWEG WORD DARLING -MAMRE PAD, LINKS IN DARLING - MALMESBURY PAD, WORD BOKOMO WEG TOT BY TAXI STAANPLEK EN TERUG OP DIESELFDE ROETE.
DARLING - JAKKALSFONTEIN - YZERFONTEIN

VANAF DARLING WOONGBIED OOR TREINSPOOR, REGS IN HOOFWEG, LINKS IN DARLING -YZERFONTEIN PAD TOT BY WESKUS PAD, (R27) LINKS IN R27 TOT BY JAKKALSFONTEIN COASTAL RESORT, TERUG MET R27, LINKS IN DARLING - YZERFONTEIN PAD TOT BY VIER RIGTING STOP EN TERUG OP DIESELFDE ROETE.

E33

VANAF TAXI STAANPLEK IN PASTORIE STRAAT, LINKS IN HOOFWEG, LINKS IN MOORREESBURG PAD, OOR TREINSPOOR TOT BY 4 RIGTING STOP LINKS NA GREENVILLE (DARLING NOORD BEDIEN DIE HELE INTERNE GEDEELTE VAN GREENVILLE EN DARLING OOS EN TERUG NA TAXI STAANPLEK.

OP.1518418. (2) GXAGXISA LANDILE DOCTOR LD ID NO 5005155613080. (3) DISTRICT: KNYSNA. POSTAL ADDRESS: P.O. BOX 2555, KNYSNA, 6570. (4) OPERATING LICENSE CONVERSION, PERMIT NO. 519072/0 FROM GXAGXISA LANDILE DOCTOR LD (10 X PASSENGERS, DISTRICT: KNYSNA). (5) 1 X 10 PASSENGERS. (6) THE CONVEYANCE OF TAXI PASSENGERS. (7) AUTHORITY: Permit No. 519072/0
996 KNYSNA - HORNLEE

VANAF TAXI STAANPLEK IN NELSONSTRAAT, KNYSNA, REGS IN ST GEORGESSTRAAT, LINKS IN MARKETSTRAAT, REGS IN HOOFSTRAAT, WAT AANSLUIT MET N2, REGS MET AFRIT NA HORNLEE, LINKS IN SUNRIDGESTRAAT, LINKS IN DAVIDSONSTRAAT, HORNLEE EN TERUG OOR DIESELFDE ROETE.
997 KNYSNA - NEKKIES

VANAF TAXI STAANPLEK IN NELSONSTRAAT KNYSNA, REGS IN ST GEORGESSTRAAT, LINKS IN MARKETSTRAAT, REGS IN HOOFSTRAAT, WAT AANSLUIT MET N2, LINKS MET N2, LINKS MET AFRIT NA NEKKIES, LINKS IN UNIONWEG, TOT BY AFLAAI PUNT IN NEKKIES EN TERUG.
998 KNYSNA - CONCORDIA (KNYSNA)

VANAF TAXI STAANPLEK TE NELSONSTRAAT KNYSNA, REGS IN ST GEORGESSTRAAT, REGS IN GREYSTRAAT, REGOP VERBY WITLOKASIE NA CONCORDIA (KNYSNA) EN TERUG.
999 KNYSNA - KEURHOEK

VANAF TAXI STAANPLEK IN NELSONSTRAAT KNYSNA, REGS IN ST GEORGESSTRAAT, REGS IN GREYSTRAAT, LINKS IN AANSLUITING MET N2, LANGS N2 VIR 8 KM TOT AFRIT NA KEURHOEK WOONGEBIED EN TERUG OOR DIESELFDE ROETE.

OP.1520288. (2) LAKAY VALERIE ANN VA ID NO 5603170166082. POSTAL ADDRESS: 7 TAURUS ROAD, SURREY ESTATE, 7764 (4) OPERATING LICENSE CONVERSION, PERMIT NO. 508638/4 FROM LAKAY VALERIE ANN VA (15 X PASSENGERS, DISTRICT: CAPE TOWN). (7) AUTHORITY AS IN LAST MENTIONED PERMIT(S).

Permit No. 508638/4
A. TAXI PASSENGERS -
22 CAPE TOWN - HOUT BAY

FROM CAPE TOWN STATION TOP DECK, LEFT INTO OSWALD PIROW ROAD, LEFT INTO HERTZOG BOULEVARD, LEFT INTO ADDERLEY STREET, LEFT INTO HANS STRYDOM, LEFT INTO BUITENGRACHT STREET, RIGHT INTO SOMERSET ROAD, WHICH BECOMES MAIN ROAD, ALONG MAIN ROAD THROUGH GREEN POINT, SEA POINT, BANTRY BAY, CLIFTON, VICTORIA ROAD, CAMPS BAY, BAKOVEN TO HOUT BAY AND RETURN.
101 CAPE TOWN - WYNBERG

FROM TAXI RANK AT TOP DECK, CAPE TOWN RAILWAY STATION, RIGHT INTO OSWALD PIROW ROAD, LEFT INTO SIR LOWRY ROAD, ALONG SIR LOWRY ROAD WHICH BECOMES VICTORIA ROAD, WHICH BECOMES MAIN ROAD WYNBERG AND RETURN.
214 CAPE TOWN HIGH LEVEL ROAD - CAMPS BAY

FROM TAXI RANK AT TOP DECK, CAPE TOWN RAILWAY STATION, LEFT INTO OSWALD PIROW ROAD, LEFT INTO HERTZOG BOULEVARD, LEFT INTO HEERENGRACHT, RIGHT INTO HANS STRYDOM, LEFT INTO BUITENGRACHT STREET, RIGHT INTO STRAND STREET, THROUGH DE WATERKANT, CONTINUE ALONG HIGH LEVEL ROAD, RIGHT INTO DE AVENUE, LEFT INTO KLOOF ROAD, RIGHT INTO FIR ROAD, LEFT INTO BROMPTON ROAD WHICH BECOMES RAVINE ROAD, RIGHT INTO VICTORIA ROAD, CONTINUE ALONG VICTORIA ROAD, THROUGH BANTRY BAY, CLIFTON TO CAMPS BAY AND RETURN.
215 CAPE TOWN MAIN ROAD - CAMPS BAY

FROM TAXI RANK AT TOP DECK, CAPE TOWN RAILWAY STATION, LEFT INTO OSWALD PIROW ROAD, LEFT INTO HERTZOG BOULEVARD, LEFT INTO HEERENGRACHT, RIGHT INTO HANS STRYDOM, LEFT INTO BUITENKANT STREET, RIGHT INTO SOMERSET ROAD WHICH BECOMES MAIN ROAD GREEN POINT, THROUGH SEA POINT, TAKING RIGHT HAND FORK WHICH BECOMES REGENT STREET, LEFT INTO QUEENS ROAD, RIGHT INTO VICTORIA ROAD, BANTRY BAY, CONTINUE ALONG VICTORIA ROAD THROUGH CLIFTON TO CAMPS BAY AND RETURN.
216 CAPE TOWN KLOOF ROAD - CAMPS BAY

FROM TAXI RANK AT TOP DECK, CAPE TOWN RAILWAY STATION, LEFT INTO OSWALD PIROW ROAD, LEFT INTO HERTZOG BOULEVARD, LEFT INTO HEERENGRACHT, RIGHT INTO HANS STRYDOM, LEFT INTO BUITENKANT STREET, NEW CHURCH STREET, OVER KLOOF NEK TO CAMPS BAY DRIVE, ALONG CAMPS BAY DRIVE TO VICTORIA ROAD, THROUGH BANTRY BAY, CLIFTON

TO CAMPS BAY AND RETURN.

217 CAPE TOWN WESTERN BOULEVARD - CAMPS BAY

FROM TAXI RANK AT TOP DECK, CAPE TOWN RAILWAY STATION, LEFT INTO OSWALD PIROW ROAD, LEFT INTO HERTZOG BOULEVARD, LEFT INTO HEERENGRACHT, RIGHT INTO HANS STRYDOM, ALONG PORT ROAD WHICH BECOMES WESTERN BOULEVARD, WHICH BECOMES BEACH ROAD, THROUGH THREE ANCHOR BAY, CONTINUE ALONG BEACH ROAD, LEFT INTO QUEENS ROAD, RIGHT INTO VICTORIA ROAD, THROUGH BANTRY BAY, CLIFTON TO CAMPS BAY AND RETURN.

243 CAPE TOWN VIA M3 - WYNBERG

FROM TAXI RANK AT TOP DECK, CAPE TOWN RAILWAY STATION, LEFT INTO OSWALD PIROW ROAD, RIGHT INTO EASTERN BOULEVARD, ALONG EASTERN BOULEVARD TAKING THE M3, LEFT AT WOLSAC DRIVE, RONDEBOSCH, RIGHT INTO MAIN ROAD, RONDEBOSCH, ALONG MAIN ROAD THROUGH RONDEBOSCH, NEWLANDS, CLAREMONT, HARFIELD, KENILWORTH TO WYNBERG, LEFT AT CHURCH STREET WYNBERG TO TAXI RANK AT WYNBERG RAILWAY STATION AND RETURN.

624 CAPE TOWN - WYNBERG

FROM TAXI RANK AT TOP DECK CAPE TOWN RAILWAY STATION CAPE TOWN, LEFT INTO OSWALD PIROW STREET, RIGHT INTO EASTERN BOULEVARD, ONTO M3, ALONG M3, LEFT INTO KLIPPER ROAD, RIGHT INTO NEWLANDS AVENUE, LEFT INTO DEAN STREET, RIGHT INTO MAIN ROAD, ALONG MAIN ROAD THROUGH NEWLANDS, CLAREMONT, KENILWORTH ROAD, RIGHT INTO THOMAS ROAD, RIGHT INTO TAXI RANK AT WYNBERG RAILWAY STATION WYNBERG AND RETURN.

625 CAPE TOWN - CAMPS BAY

FROM TAXI RANK AT TOP DECK CAPE TOWN RAILWAY STATION CAPE TOWN, RIGHT INTO OSWALD PIROW STREET, RIGHT INTO SIR LOWRY ROAD, INTO DARLING STREET, RIGHT INTO ADDERLEY STREET, PICK-UP AT WOOLWORTHS ONLY, LEFT INTO STRAND STREET, RIGHT INTO CHIAPPINI STREET, LEFT INTO WATERKANT STREET, RIGHT INTO HUDSON STREET, LEFT INTO SOMERSET ROAD, INTO MAIN ROAD, ALONG MAIN ROAD, LEFT INTO QUEENS ROAD, RIGHT INTO VICTORIA ROAD, ALONG VICTORIA ROAD TO TAXI RANK IN MAIN ROAD CAMPS BAY AND RETURN.

D48 CAPE TOWN - SEA POINT

FROM CAPE TOWN STATION TOP DECK, TURN RIGHT INTO SIR LOWRY ROAD, INTO DARLING STREET, RIGHT INTO BUITENKANT STREET, LEFT INTO STRAND STREET, RIGHT INTO ROSE STREET, LEFT INTO WATERKANT STREET, RIGHT INTO CHIAPPINI STREET, LEFT INTO SOMERSET ROAD, INTO MAIN ROAD, GREEN POINT, ALONG MAIN ROAD INTO REGENT STREET, SEA POINT TO THE CIRCLE IN SEA POINT AND RETURN TO STATION TOP DECK ALONG THE SAME FORWARD JOURNEY ROUTE.

102 CAPE TOWN - HIGHLEVEL ROAD - HOUT BAY

FROM TAXI RANK AT TOP DECK, CAPE TOWN RAILWAY STATION, LEFT INTO OSWALD PIROW ROAD, LEFT INTO HERTZOG BOULEVARD, LEFT INTO HEERENGRACHT, RIGHT INTO HANS STRYDOM, LEFT INTO BUITENKANT STREET, RIGHT INTO STRAND STREET, THROUGH DE WATERKANT, CONTINUE ALONG HIGH LEVEL ROAD, RIGHT INTO DE AVENUE, LEFT INTO FIR ROAD, LEFT INTO BROMPTON ROAD, WHICH BECOMES RAVINE ROAD, RIGHT INTO VICTORIA ROAD, CONTINUE ALONG VICTORIA ROAD THROUGH BANTRY BAY, CLIFTON, CAMPS BAY, BAKOVEN, PASSING LLANDUDNO, CONTINUE ALONG M6 TO HOUT BAY HARBOUR AND RETURN.

103 CAPE TOWN - MAIN ROAD - HOUT BAY

FROM TAXI RANK AT TOP DECK, CAPE TOWN RAILWAY STATION, LEFT INTO OSWALD PIROW ROAD, LEFT INTO HERTZOG BOULEVARD, LEFT INTO HEERENGRACHT, RIGHT INTO HANS STRYDOM, LEFT INTO BUITENKANT STREET, RIGHT INTO SOMERSET ROAD, WHICH BECOMES MAIN ROAD, GREEN POINT, THROUGH SEA POINT TAKING RIGHT HAND FORK WHICH IS REGENT STREET, LEFT INTO QUEENS ROAD, RIGHT INTO VICTORIA ROAD BANTRY BAY, CONTINUE ALONG VICTORIA ROAD THROUGH CLIFTON, CAMPS BAY, BAKOVEN, PASSING LLANDUDNO, CONTINUE ALONG M6 TO HOUT BAY HARBOUR AND RETURN.

104 CAPE TOWN - KLOOF ROAD - HOUT BAY

FROM TAXI RANK AT TOP DECK, CAPE TOWN RAILWAY STATION, LEFT INTO OSWALD PIROW ROAD, LEFT INTO HERTZOG BOULEVARD, LEFT INTO HEERENGRACHT, RIGHT INTO HANS STRYDOM, LEFT INTO BUITENKANT STREET, CONTINUE ALONG NEW CHURCH STREET, OVER KLOOF NECK TO CAMPS BAY DRIVE, ALONG CAMPS BAY DRIVE TO VICTORIA DRIVE THROUGH BANTRY BAY, CLIFTON, CAMPS BAY, BAKOVEN, PASSING LLANDUDNO, CONTINUE ALONG M6 TO HOUT BAY HARBOUR AND RETURN.

105 CAPE TOWN - WESTERN BOULEVARD - HOUT BAY

FROM TAXI RANK AT TOP DECK, CAPE TOWN RAILWAY STATION, LEFT INTO OSWALD PIROW ROAD, LEFT INTO HERTZOG BOULEVARD, LEFT INTO HEERENGRACHT, RIGHT INTO HANS STRYDOM, ALONG PORT ROAD WHICH BECOMES WESTERN BOULEVARD, WHICH

BECOMES BEACH ROAD THROUGH THREE ANCHOR BAY, CONTINUE ALONG BEACH ROAD, LEFT INTO QUEENS ROAD, RIGHT INTO VICTORIA ROAD, THROUGH BANRY BAY, CLIFTON, CAMPS BAY, BAKOVEN, PASSING LLANDUDNO CONTINUE ALONG M6 TO HOUT BAY HARBOUR AND RETURN.

211 CAPE TOWN - HEIDEVELD

FROM TAXI RANK AT TOP DECK, CAPE TOWN RAILWAY STATION, RIGHT INTO OSWALD PIROW ROAD, LEFT INTO EASTERN BOULEVARD, ALONG EASTERN BOULEVARD TO SETTLERS WAY, ALONG SETTLERS WAY TO THE MODDERDAM ROAD OFF-RAMP, PROCEED ALONG MODDERDAM WHICH BECOMES DUINEFONTEIN ROAD, RIGHT INTO KLIPFONTEIN ROAD, HEIDELVELD ROAD, HEIDEVELD AND RETURN AS FOLLOWS: LEFT INTO VANGUARD DRIVE, RIGHT INTO KLIPFONTEIN ROAD WHICH BECOMES DURBAN ROAD, RIGHT INTO MAIN ROAD, MOWBRAY, ALONG MAIN ROAD WHICH BECOMES VICTORIA ROAD, BECOMING SIR LOWRY ROAD, RIGHT INTO OSWALD PIROW ROAD, LEFT INTO TOP DECK, CAPE TOWN RAILWAY STATION CAPE TOWN.

226 CAPE TOWN - GARDENS

FROM TAXI RANK AT LOWER PLEIN STREET, RIGHT INTO DARLING STREET, LEFT INTO ADDERLEY STREET OR CONTINUE UP PLEIN STREET, TURN RIGHT INTO BUREAU STREET, LEFT INTO ADDERLEY STREET, RIGHT INTO WALE STREET, LEFT INTO LONG STREET, ALONG LONG STREET WHICH BECOMES KLOOF STREET, RIGHT INTO BELLEVUE STREET, RIGHT INTO KEW STREET, GARDENS AND RETURN AS FOLLOWS: RIGHT INTO CONSTANTIA STREET WHICH BECOMES FIRDALE STREET, LEFT INTO KLOOF STREET, LEFT INTO BUITENSINGEL STREET, RIGHT INTO RIEBEECK STREET, RIGHT INTO ADDERLEY STREET.

227 CAPE TOWN - ORANJEZICHT

FROM TAXI RANK AT TOP DECK, CAPE TOWN RAILWAY STATION, RIGHT INTO OSWALD PIROW ROAD, RIGHT INTO SIR LOWRY ROAD, ALONG DARLING STREET, LEFT INTO ADDERLEY STREET, LEFT INTO BUREAU STREET, RIGHT INTO PLEIN STREET WHICH BECOMES HATFIELD STREET, ALONG UPPER ORANGE STREET, RIGHT INTO MONTROSE STREET, LEFT INTO MARMION STREET TO TERMINUS IN ORANJEZICHT AND RETURN AS FOLLOWS: DOWN MARMION STREET, LEFT INTO MONTROSE STREET, RIGHT INTO MOLTEÑO STREET, LEFT INTO RAYDEN STREET, LEFT INTO HOFF STREET, RIGHT INTO KLOOF STREET, LEFT INTO BUITENSINGEL, RIGHT INTO LOOP STREET, RIGHT INTO RIEBEECK STREET, RIGHT INTO ADDERLEY STREET.

228 CAPE TOWN - CABLE WAY STATION

FROM TAXI RANK AT TOP DECK, CAPE TOWN RAILWAY STATION, RIGHT INTO OSWALD PIROW, RIGHT INTO SIR LOWRY ROAD, ALONG DARLING STREET, LEFT INTO ADDERLEY STREET, RIGHT INTO WALE STREET, LEFT INTO BUITENGRACHT STREET, ALONG BUITENGRACHT STREET WHICH BECOMES NEW CHURCH STREET, CONTINUE ALONG NEW CHURCH STREET WHICH BECOMES KLOOF NECK, ALONG KLOOF NECK, LEFT INTO TAFELBERG ROAD TO LOWER CABLE WAY STATION AND RETURN.

130 CAPE TOWN - SOMERSET HOSPITAL

FROM TAXI RANK IN OLD MARINE DRIVE, CAPE TOWN, ALONG ADDERLEY STREET, RIGHT INTO HANS STRYDOM ROAD, ALONG WESTERN BOULEVARD, RIGHT INTO PORTWOOD ROAD, LEFT INTO BEACH ROAD DROP OFF GREEN POINT AND RETURN.

603 CAPE TOWN - BONTEHEUWEL

FROM TAXI RANK AT TOP DECK, CAPE TOWN RAILWAY STATION, LEFT INTO OSWALD PIROW ROAD, RIGHT INTO HERTZOG BOULEVARD, EASTERN BOULEVARD, INTO N2 ALONG N2, INTO VANGUARD DRIVE, RIGHT INTO BLUEGUM STREET, RIGHT INTO BONTEHEUWEL AVENUE, ALONG BONTEHEUWEL AVENUE, RIGHT INTO JAKKALSVLEI AVENUE, BONTEHEUWEL AND RETURN.

618 CAPE TOWN - DOCK ROAD CAPE TOWN

FROM OLD MARINE DRIVE, CAPE TOWN, INTO ADDERLEY STREET, AROUND FOUNTAIN CIRCLE, LEFT INTO HANS STRIJDOM ROAD, INTO WESTERN BOULEVARD, ALONG WESTERN BOULEVARD, RIGHT INTO PORTSWOOD ROAD, LEFT INTO DOCK ROAD, GREEN POINT AND RETURN.

619 CAPE TOWN - GREEN POINT

FROM OLD MARINE DRIVE, CAPE TOWN, INTO ADDERLEY STREET, AROUND FOUNTAIN CIRCLE LEFT INTO LOWER BUITENGRACHT STREET, RIGHT INTO COEN STEYTTLER ROAD, INTO DOCK ROAD, INTO BREAKWATER BOULEVARD, GREEN POINT AND RETURN.

297 CAPE TOWN - VREDEHOEK

FROM TAXI RANK AT CORPORATION STREET, CAPE TOWN, RIGHT INTO BUITENKANT STREET, LEFT INTO DAVENPORT ROAD, LEFT ST JAMES STREET, RIGHT CHELMSFORD STREET, DISA PARK, VREDEHOEK AND RETURN AS FOLLOWS: INTO DEER PARK DRIVE, INTO HIGHLANDS AVENUE, INTO BUITENKANT STREET, LEFT INTO ALBERTUS STREET, RIGHT INTO CORPORATION STREET.

298 CAPE TOWN - WALMER ESTATE

FROM TAXI RANK AT CORPORATION STREET, CAPE TOWN, RIGHT INTO DARLING STREET, INTO KEIZERGRACHT STREET, INTO CHESTER STREET, INTO CORPORATION ROAD, INTO

MOUNTAIN ROAD WALMER ESTATE AND RETURN AS FOLLOWS: RIGHT INTO UPPER CAMBRIDGE STREET, RIGHT INTO MELBOURNE STREET, LEFT INTO DARLING STREET, LEFT INTO CORPORATION STREET.

36 CAPE TOWN - HEIDEVELD

FROM TAXI RANK AT TOP DECK, CAPE TOWN RAILWAY STATION, LEFT INTO OSWALD PIROW ROAD, RIGHT INTO EASTERN BOULEVARD, INTO SETTLERS WAY, ALONG SETTLERS WAY TO HEIDEVELD TURN-OFF, RIGHT INTO MODDERDAM ROAD, ALONG MODDERDAM ROAD, RIGHT INTO ASCENTION ROAD, RIGHT HEIDEVELD ROAD TO TAXI RANK AT HEIDEVELD AND RETURN.

343 CAPE TOWN - ORANJEZICHT

FROM TAXI RANK CORPORATION STREET, CAPE TOWN, RIGHT INTO DARLING STREET, RIGHT INTO BUITENKANT STREET, RIGHT INTO MYRTLE STREET, LEFT INTO BREDE STREET, RIGHT INTO PRINCE STREET, LEFT INTO UPPER ORANGE STREET, RIGHT INTO MONTROSE STREET, LEFT INTO MARMON STREET TO TERMINUS IN ORANJEZICHT AND RETURN AS FOLLOWS: LEFT INTO BRED A STREET, LEFT INTO SIDMOUTH STREET, RIGHT INTO GORGE ROAD, LEFT INTO BUITEKANT STREET, INTO CORPORATION STREET, CAPE TOWN.

448 CAPE TOWN STATION DECK - MANENBERG

FROM TOP DECK RAILWAY STATION, CAPE TOWN, LEFT INTO OSWALD PIROW, RIGHT INTO SETTLERS WAY, LEFT INTO MODDERDAM ROAD, RIGHT INTO DUINEFONTEIN ROAD, RIGHT INTO JORDAAN STREET, LEFT INTO RUIMTE ROAD, RIGHT INTO MANENBERG AVENUE, INTO GEORGE STREET, MANENBERG AND RETURN AS FOLLOWS: GEORGE STREET INTO MANENBERG AVENUE, LEFT INTO RUIMTE ROAD, RIGHT INTO JORDAAN STREET, LEFT INTO DUINEFONTEIN ROAD THROUGH OBSERVATORY, SALT RIVER, WOODSTOCK, INTO SIR LOWRY ROAD, RIGHT INTO OSWALD PIROW, LEFT INTO TOP DECK, CAPE TOWN RAILWAY STATION, CAPE TOWN.

449 CAPE TOWN STATION DECK - MANENBERG

FROM TOP DECK RAILWAY STATION, CAPE TOWN, LEFT INTO OSWALD PIROW, RIGHT INTO EASTERN BOULEVARD, INTO SETTLERS WAY, LEFT INTO M5 FREEWAY, LEFT INTO RONDEBOSCH/RED CROSS TURN OFF WHICH BECOMES KLIPFONTEIN ROAD, ALONG KLIPFONTEIN ROAD THROUGH ATHLONE, GATESVILLE, RIGHT INTO DUINEFONTEIN ROAD, RIGHT INTO JORDAAN STREET, LEFT INTO RUIMTE ROAD, RIGHT INTO MANENBERG AVENUE, INTO GEORGE STREET, MANENBERG AND RETURN AS FOLLOWS: GEORGE STREET INTO MANENBERG AVENUE, LEFT INTO RUIMTE ROAD, RIGHT INTO JORDAAN STREET, LEFT INTO DUINEFONTEIN ROAD, LEFT INTO KLIPFONTEIN ROAD, ALONG KLIPFONTEIN ROAD WHICH BECOMES DURBAN ROAD, MOWBRAY, RIGHT INTO MAIN ROAD M4, ALONG MAIN ROAD THROUGH OBSERVATORY, SALT RIVER, WOODSTOCK, INTO SIR LOWRY ROAD, RIGHT INTO OSWALD PIROW, LEFT INTO TOP DECK, CAPE TOWN RAILWAY STATION, CAPE TOWN.

C64 CAPE TOWN - BRIDGETOWN

FROM TAXI RANK AT TOP DECK, CAPE TOWN RAILWAY STATION, CAPE TOWN LEFT INTO OSWALD PIROW ROAD, RIGHT INTO EASTERN BOULEVARD, INTO SETTLERS WAY WHICH BECOMES N2, AT M17 TURN OFF ONTO JAN SMUTS DRIVE, LEFT INTO ELAND STREET, RIGHT INTO PROTEA STREET, LEFT INTO AVENUE DR ABDURAHMAN, RIGHT INTO CROSS STREET, LEFT INTO SPRINGBOK STREET, LEFT INTO HICKORY STREET, RIGHT INTO AVENUE DR ABDURAHMAN, BECOMING CORNFLOWER STREET, INTO BLOSSOM STREET UNTIL KLIPFONTEIN ROAD AND RETURN TO CAPE TOWN TOP DECK AS FOLLOWS: LEFT INTO KLIPFONTEIN ROAD, LEFT INTO VANGUARD DRIVE, LEFT ONTO N2, DE WAAL DRIVE, EASTERN BOULEVARD, LEFT INTO OSWALD PIROW STREET, RIGHT INTO TOP DECK, CAPE TOWN RAILWAY STATION SUBJECT THAT NO PASSENGERS ARE PICKED UP ON ANY RANK IN BRIDGETOWN.

C65 STATION DECK - HEIDEVELD

FROM CAPE TOWN STATION DECK, LEFT INTO OSWALD PIROW STREET, RIGHT INTO EASTERN BOULEVARD LEADING INTO SETTLERS WAY, TAKING LEFT TURN ONTO ATHLONE POWER STATION OFF RAMP INTO JAN SMUTS DRIVE, LEFT INTO KLIPFONTEIN ROAD, LEFT INTO CALENDULA STREET, RIGHT INTO DR ABDURAGHAN AVENUE INTO CORNFLOWER STREET WHICH BECOMES BLOSSOM STREET, LEFT INTO KLIPFONTEIN ROAD PASSING GATESVILLE, LEFT INTO FIFTH STREET, RIGHT INTO HEIDEVELD ROAD, RIGHT INTO HEIDEVELD ROAD, RIGHT INTO ASCENSION ROAD ACROSS DUINEFONTEIN ROAD INTO BAMBOES STREET, RIGHT INTO LAINGSBURG ROAD, LEFT INTO JONKERSHOEK ROAD, HEIDEVELD AND RETURN. ON CONDITION THAT NO PASSENGERS ARE PICKED UP ON ANY RANK IN BRIDGETOWN.

A01 CAPE TOWN - BONTEHEUWEL

FROM TAXI RANK AT TOP DECK, CAPE TOWN RAILWAY STATION, CAPE TOWN, LEFT INTO OSWALD PIROW ROAD, RIGHT INTO EASTERN BOULEVARD INTO SETTLERS WAY, WHICH BECOMES N2, ALONG N2, LEFT AT VANGUARD DRIVE, RIGHT INTO BLUEGUM STREET, RIGHT INTO KIAAT ROAD, LEFT INTO BONTEHEUWEL AVENUE, LEFT INTO JAKKALSVELI ROAD BONTEHEUWEL AND RETURN AS FOLLOWS: RIGHT INTO HONEYSUCKLE ROAD, RIGHT INTO BLUEGUM STREET, LEFT INTO VANGUARD DRIVE, RIGHT INTO KLIPFONTEIN ROAD, ALONG KLIPFONTEIN ROAD WHICH BECOMES DURBAN ROAD, RIGHT INTO MAIN ROAD, MOWBRAY, ALONG MAIN ROAD WHICH BECOMES VICTORIA ROAD, INTO SIR LOWRY

ROAD, RIGHT INTO OSWALD PIROW STREET, LEFT INTO TOP DECK, CAPE TOWN RAILWAY STATION, CAPE TOWN.
A02 CAPE TOWN - BONTEHEUWEL

FROM TAXI RANK AT TOP DECK, CAPE TOWN RAILWAY STATION, CAPE TOWN, RIGHT INTO OSWALD PIROW STREET, LEFT INTO SIR LOWRY ROAD, INTO VICTORIA ROAD WHICH BECOMES MAIN ROAD, LEFT INTO SETTLERS WAY, LEFT ONTO BLACK RIVER PARK WAY, LEFT INTO KLIPFONTEIN ROAD, ALONG KLIPFONTEIN ROAD, LEFT INTO VANGUARD DRIVE, RIGHT INTO BLUEGUM STREET, RIGHT INTO BONTEHEUWEL AVENUE, RIGHT INTO JAKKALSVLEI ROAD BONTEHEUWEL AND RETURN AS FOLLOWS: LEFT INTO VANGUARD DRIVE, RIGHT INTO KLIPFONTEIN ROAD, RIGHT INTO BLACK RIVER PARKWAY, ONTO M5, LEFT ONTO N2, LEFT ONTO MOWBRAY OFF RAMP, RIGHT INTO MAIN ROAD WHICH BECOMES VICTORIA ROAD, INTO SIR LOWRY ROAD, RIGHT INTO OSWALD PIROW STREET, LEFT INTO TOP DECK, CAPE TOWN RAILWAY STATION, CAPE TOWN.
C63 CAPE TOWN - BRIDGETOWN

FROM TAXI RANK AT TOP DECK, CAPE TOWN RAILWAY STATION, CAPE TOWN, LEFT INTO OSWALD PIROW ROAD, RIGHT INTO EASTERN BOULEVARD, CONTINUE UNTIL THE MERGE WITH DE WAAL DRIVE AND AT THE HOSPITAL BEND OFF-RAMP TURN INTO N2 (SETTLERS WAY) UNTIL THE M17 TURN OFF ONTO JAN SMUTS DRIVE AT THE ATHLONE COOLING TURRETS, TURN LEFT INTO ELAND STREET, RIGHT INTO PROTEA STREET, LEFT INTO AVENUE DR ABDURAHMAN, RIGHT INTO CROSS STREET, LEFT INTO SPRINGBOKSTREET, LEFT INTO HICKORY STREET, RIGHT INTO AVENUE DR ABDURAHMAN, WHICH LATER MERGES, WITH CORNFLOWER STREET WHICH BECOMES BLOSSOM STREET UNTIL KLIPFONTEIN ROAD AND RETURN ON CONDITION THAT NO PASSENGERS ARE PICKED UP ON ANY RANK IN BRIDGETOWN.
35KM RADIUS FOR CONTRACT AND SPECIAL HIRE

B. ORGANISED PARTIES AND THEIR PERSONAL EFFECTS -
FROM POINTS WITHIN THE MAGISTERIAL DISTRICT OF CAPE TOWN TO POINTS WITHIN THE RSA AND RETURN TO THE PLACE WHERE THE PARTY WAS PICKED UP ATTENDING ONE OR MORE OF THE FOLLOWING:

- I. A WEDDING;
- II. A FUNERAL;
- III. A RELIGIOUS GATHERING;
- IV. A SPORT MEETING WHETHER AS PARTICIPANTS OR SPECTATORS;
- V. A PICNIC OR ANY SIMILAR KIND OF ORGANIZED ENTERTAINMENT.

OP.1520635. (2) JONES HAROLD H ID NO 5409125076081. (3) DISTRICT: WYNBERG. POSTAL ADDRESS: 20 CIVIC ROAD, LOTUS RIVER, 7941. (4) OPERATING LICENSE CONVERSION, PERMIT NO. 506898/3 FROM JONES HAROLD H (15 X PASSENGERS, DISTRICT: WYNBERG). (5) 1 X 15 PASSENGERS. (6) THE CONVEYANCE OF TAXI PASSENGERS. (7) AUTHORITY:

Permit No. 506898/3
H24 STEENBERG - HILLVIEW

FROM STEENBERG STATION TAXI RANK, HENLEY ROAD, RIGHT ONTO MILITARY ROAD, LEFT INTO ALLENBY DRIVE, RIGHT INTO SYMPHONY AVENUE, LEFT INTO SIBILIUS AVENUE, RIGHT INTO ELGAR STREET, RIGHT INTO CRADOCK ROAD, LEFT INTO SONATA STREET, RIGHT INTO BOTMA STREET, RIGHT INTO SYMPHONY AVENUE, LEFT INTO ORCHESTRA STREET, LEFT INTO BOTMA STREET, RIGHT INTO GRENS ROAD, RIGHT INTO MILITARY ROAD, LEFT INTO CONISTON AVENUE, RIGHT INTO MILITARY ROAD, RIGHT INTO PRINCE GEORGE DRIVE, LEFT INTO VRYGROND AVENUE, LEFT INTO TREVOR SILJEUR INTO PEACH ROAD, LEFT INTO DRURY ROAD INTO CAPRICORN PICK 'N PAY CENTRE TAXI RANK INTO CAPRICORN BOULEVARD NORTH, RIGHT INTO PRINCE GEORGE DRIVE, RIGHT INTO MILITARY ROAD EXTENTION, RIGHT INTO MOSSIE STREET, LEFT INTO SWIFT INTO WOODPECKER ROAD, RIGHT INTO ST. WILLIAMS, LEFT INTO ST. PATRICKS AVENUE, LEFT INTO ST. STEVENS, RIGHT INTO ST. SWITHEN, RIGHT INTO ST. PETERS LEFT INTO ST. PATRICK AVENUE INTO ST. EDWARDS, LEFT INTO HILLVIEW ROAD, RIGHT INTO ST. PATRICKS INTO ST. CHRISTOPHER, LEFT INTO ST. SIMONS, RIGHT INTO DEPSIDON CRESCENT, LEFT INTO BLODE, LEFT INTO GRINDAL, RIGHT ONTO MILITARY ROAD EXTENTION INTO MILITARY ROAD, LEFT INTO HENLEY ROAD TO STEENBERG STATION TAXI RANK.
H25 STEENBERG - CAPRICORN, RETREAT

FROM STEENBERG STATION TAXI RANK, HENLEY ROAD, RIGHT INTO MILITARY ROAD, RIGHT INTO PRINCE GEORGE DRIVE, LEFT INTO VRYGROND AVENUE, LEFT INTO TREVOR SILJEUR, INTO PEACH ROAD, LEFT OR RIGHT INTO DRURY ROAD INTO PICK 'N PAY CAPRICORN TAXI RANK INTO CAPRICORN BOULEVARD, RIGHT INTO PRINCE GEORGE DRIVE, LEFT INTO CONCERT BOULEVARD, INTO ZWAANS INTO STATION ROAD RETREAT TAXI RANK, WEST SIDE AND DROP-OFF ONLY AND RETURN TO STEENBERG STATION.
(1) THE AUTHORITY CONTAINED IN THIS ROUTE IS ONLY VALID WHILE A WRITTEN AGREEMENT BETWEEN PICK 'N PAY SHOPPING CENTRE PROPERTY MANAGEMENT AND STEENBERG TAXI ASS. IS IN EXISTENCE.
H26 STEENBERG - SEAWINDS - RETREAT

FROM STEENBERG STATION TAXI RANK, HENLEY ROAD, RIGHT INTO MILITARY ROAD, RIGHT INTO PRINCE GEORGE DRIVE, LEFT INTO VRYGROND AVENUE, LEFT INTO TREVOR

SILJEUR, INTO PEACH ROAD, LEFT OR RIGHT INTO DRURY ROAD INTO PICK 'N PAY CAPRICORN TAXI RANK INTO CAPRICORN BOULEVARD, RIGHT INTO PRINCE GEORGE DRIVE, RIGHT INTO MILITARY ROAD EXTENTION, LEFT INTO GRINDAL, RIGHT INTO BLODE STREET, RIGHT INTO DEPSIDON CRESCENT, LEFT INTO ST. SIMONS, RIGHT INTO ST. CHRISTOPHER, LEFT INTO ST. EDWARDS INTO ST. PATRICKS, RIGHT INTO ST. WILLIAMS, LEFT INTO SWIFT, RIGHT INTO MOSSIE STREET, RIGHT INTO MILITARY ROAD EXTENTION, LEFT INTO GRINDAL DRIVE, LEFT INTO HEK STREET INTO CONCERT BOULEVARD, INTO ZWAANS ROAD, RIGHT INTO STATION ROAD, DROP-OFF AT WEST SIDE OF RETREAT STATION ONLY AND RETURN TO STEENBERG STATION.
H27 STEENBERG - 7TH & 11TH AVENUE RETREAT

FROM STEENBERG TAXI RANK HENLEY ROAD, RIGHT INTO MILITARY ROAD EXTENTION, RIGHT INTO ST. CHRISTOPHER AVENUE, LEFT INTO ST. EDWARDS INTO ST. PATRICKS, RIGHT INTO ST. PETERS, LEFT INTO MILITARY ROAD EXTENTION, LEFT INTO ST. STEVENS ROAD, RIGHT INTO ST. PATRICKS ROAD, RIGHT INTO MOSSIE, RIGHT INTO MILITARY ROAD EXTENTION, LEFT INTO GRINDAL DRIVE, LEFT INTO HEK STREET INTO CONCERT BOULEVARD NO PASSENGERS ARE PICKED UP ON THE ROUTE BETWEEN 11TH AVENUE AND 7TH AVENUE BOTH AVENUES INCLUSIVE, RIGHT INTO 11TH AVENUE, LEFT INTO RETREAT ROAD, LEFT INTO 7TH AVENUE, RIGHT INTO CONCERT BOULEVARD, INTO ZWAANS ROAD INTO STATION ROAD, DROP-OFF ONLY AT WEST SIDE OF RETREAT STATION AND RETURN TO STEENBERG STATION.

(1) NO PASSENGERS ARE PICKED UP ON THE ROUTE BETWEEN 11TH AVENUE AND 7TH AVENUE BOTH AVENUES INCLUSIVE.

H28 STEENBERG - WESTLAKE - BLUE ROUTE

FROM STEENBERG TAXI RANK, HENLEY ROAD, LEFT INTO MILITARY ROAD, LEFT ONTO MAIN ROAD, RIGHT ONTO STEENBERG ROAD, RIGHT INTO WESTLAKE DRIVE, LEFT INTO STIBITZ INTO LYNX ROAD, RIGHT ONTO OLD WESTLAKE DRIVE, LEFT INTO STIBITZ, RIGHT INTO WESTLAKE DRIVE, RIGHT INTO STEENBERG AROUND TRAFFIC CIRCLE, RIGHT INTO TOKAI ROAD, LEFT INTO KAIZER RIVER ROAD, RIGHT INTO BLUE ROUTE SHOPPING CENTRE TAXI RANK AND RETURN.

(1) SUBJECT TO THE CONDITION THAT THE AUTHORITY CONTAINED IN THIS ROUTE IS ONLY VALID WHILE A WRITTEN AGREEMENT BETWEEN BLUE ROUTE SHOPPING MALL - BLUE ROUTE PROPERTY MANAGERS (PTY) LTD AND STEENBERG AXI ASS. IN IN EXISTENCE.

H29 STEENBERG - BLUE ROUTE, TOKAI

FROM STEENBERG STATION TAXI RANK, LEFT INTO MILITARY ROAD, RIGHT INTO CELIE ROAD, LEFT INTO HONEYWELL ROAD, RIGHT INTO MAIN ROAD, LEFT INTO TOKAI ROAD, RIGHT INTO KAIZER RIVER ROAD, RIGHT INTO BLUE ROUTE SHOPPING CENTRE TAXI RANK AND RETURN.

(1) SUBJECT TO THE CONDITION THAT THE AUTHORITY CONTAINED IN THIS ROUTE IS ONLY VALID WHILE A WRITTEN AGREEMENT THAT EXISTS BETWEEN BLUE ROUTE SHOPPING MALL - BLUE ROUTE PROPERTY MANAGERS (PTY) LTD AND STEENBERG TAXI ASSOCIATION IS IN EXISTENCE.

H30 STEENBERG - MUIZENBERG

FROM STEENBERG TAXI RANK HENLEY ROAD, RIGHT INTO MILITARY ROAD, RIGHT INTO PRINCE GEORGE DRIVE, LEFT INTO PICK 'N PAY SHOPPING CENTRE CAPRICORN TAXI RANK, INTO CAPRICORN BOULEVARD NORTH, LEFT ONTO PRINCE GEORGE DRIVE, RIGHT AT TRAFFIC CIRCLE INTO ROYAL ROAD INTO BEACH ROAD, RIGHT INTO MELROSE ROAD TO PICK UP AND DROP OFF SIGN SITUATED IN MELROSE ROAD AND RETURN TO STEENBERG TAXI RANK.

H31 STEENBERG - GRASSY PARK

FROM TAXI RANK AT STEENBERG RAILWAY STATION, INTO HENLEY ROAD, RIGHT INTO MILITARY ROAD, LEFT INTO ORCHESTRA STREET, RIGHT INTO SYMPHONY AVENUE, LEFT INTO CRADOCK ROAD, RIGHT SONATA STREET, RIGHT INTO CONCERT BOULEVARD, LEFT INTO PRINCE GEORGE DRIVE, RIGHT INTO 5TH AVENUE, TO TAXI RANK AT BUSY CORNER, GRASSY PARK DROP-OFF ONLY AND RETURN AS FOLLOWS: ALONG 5TH AVENUE, INTO RETREAT ROAD, RIGHT TANA ROAD INTO LOMAN ROAD, LEFT INTO CHAD ROAD, INTO FLORA ROAD BACK TO STEENBERG STATION TAXI RANK.

ROUTES ARE SUBJECT TO THE FOLLOWING CONDITIONS:

- (A) THAT NO PASSENGERS ARE PICKED UP AT ANY OTHER TAXI RANK. (B) THE VEHICLE MUST BE REGISTERED IN THE NAME OF THE OPERATING LICENCE HOLDER.
- (C) THE HOLDER OF THIS OPERATING LICENCE IS PROHIBITED FROM ENTERING INTO ANY AGREEMENT WHEREBY ANOTHER PARTY IS PERMITTED TO UNDERTAKE ROAD TRANSPORTATION FOR OWN GAIN UNDER AUTHORITY OF THIS OPERATING LICENCE.
- (D) THE COMPLETE ROUTE MUST BE TRAVERSED AND NOT ONLY A PORTION OF IT.

OP.1520687. (2) DAVIDS ABEL A ID NO 5706185176010. (3) DISTRICT: WELLINGTON. POSTAL ADDRESS: SKOOLSTRAAT 20, NEWTON, WELLINGTON, 7655. (4) OPERATING LICENSE CONVERSION, PERMIT NO. 502371/1 FROM DAVIDS ABEL A (13 X PASSENGERS, DISTRICT: WELLINGTON). (5) 1 X 13 PASSENGERS. (6) THE CONVEYANCE OF TAXI PASSENGERS. (7) AUTHORITY:

Permit No. 502371/1

943 - WELLINGTON - PAARL

VANAF OPTELPUNT PICK 'N PAY TE MELLINGSTRAAT WELLINGTON, LINKS IN MARKETSTRAAT, REGS IN VOORSTRAAT, LINKS IN CHAMPAGNESTRAAT, REGS IN MALVASTRAAT, LINKS IN KNOOPSTRAAT, REGS IN BLOEKOMSTRAAT, LINKS IN BLIGNAUT STRAAT, LINKS IN POOLWEG, REGS BY RUSSELSWEG, REGS IN BY SPRINGBOKWEG, REGS IN PIET RETIEFSTRAAT TOT BY MAX GARAGE, MET JAN VAN RIEBEECKWEG TOT BY SPILO ROBOT, REGS IN OOSBOSCHSTRAAT, LINKS IN BERGRIVIER BOULEVARD, REGS IN VAN DER LINGENSTRAAT, REGS TOT BY OPTELPUNT BY SHOPRITE PAARL EN TERUG SOOS VOLG: LINKS IN VAN DER LINGENSTRAT, LINKS IN BERGRIVIER BOULEVARD, REGS IN OOSBOSCHSTRAAT TOT BY SPILO ROBOT, LINKS IN RUSSELWEG, LINKS IN POOLWEG, REGS IN MAYLAAN, REGS IN BLIGNAUTSTRAAT, REGS IN BLOEKOMLAAN, LINKS IN KNOOPLAAN, REGS IN MALVASTRAAT, LINKS IN CHAMPAGNESTRAAT, REGS IN VOORSTRAAT, LINKS IN MARKETSTRAAT, REGS IN BY OPTELPUNT TE PICK 'N PAY MELLINGSTRAAT WELLINGTON.

970 - WELLINGTON - PAARL

VANAF TAXI STAANPLEK TE MELLINGSTRAAT WELLINGTON, IN VOORSTRAAT, LINKS IN CHAMPANJESTRAAT, REGS IN KNOOPSTRAAT, REGS IN BLOEKOMSTRAAT, LINKS IN BLIGNAUTLAAN, LINKS IN MAYLAAN, LINKS IN POOLLAAN, REGS IN RUSSELWEG, REGS IN SPRINBOKWEG, REGS IN JAN VAN RIEBEECKWEG, REGS NA HUGUENOTE SPOORWEGSTASIE, REGS LANGS JAN VAN RIEBEECKWEG, IN LADY GREYSTRAAT NA OP- EN AFLAAI PUNTE TE SHOPRITE PAARL EN TERUG OOR BERGRIVIER BOULEVARD, HUGUENOT VERBYPAD.

771 - WELLINGTON - PLASE WELLINGTON

VANAF TAXI STAANPLEK TE MELLINGSTRAAT WELLINGTON, LINKS IN KERKSTRAAT, IN HOOFWEG NA STASIEBRUG, REGS IN HERMONWEG MR23 NA AGTER-GROENBERG PLASE KWEKVELEI, SOETENDAL EN ROOSHOFK WELLINGTON EN TERUG OOR DIESELFDE ROETE.

772 - WELLINGTON - PLASE WELLINGTON

VANAF TAXI STAANPLEK TE MELLINGSTRAAT WELLINGTON, LINKS IN KERKSTRAAT, IN HOOFWEG NA AFDELINGS PAD DRO W152 VOOR-GROENBERG PLASE ROODRAAI, MAVUSULA, KOPLANDE, STILLERUS, WOLWEKLOOF, JAKALSVLEI WELLINGTON EN TERUG OOR DIESELFDE ROETE.

773 - WELLINGTON - PLASE WELLINGTON

VANAF TAXI STAANPLEK TE MELLINGSTRAAT WELLINGTON, LINKS IN KERKSTRAAT, IN HOOFWEG, NA AFDELINGS PAD DRO 1408 NA STELLENBOSCH FARMERS, WELBEDACHT, RHEBOKSKLOOF, ONGEGUND, LEEURIVIER, PLASE HEXBERG, LELIEFONTEIN, VRUGBAAR, KLIPRUG, WELVANPAS EN OAKLANDS WELLINGTON EN TERUG OOR DIESELFDE ROETE.

774 - WELLINGTON - PLASE WELLINGTON

VANAF TAXI STAANPLEK TE MELLINGSTRAAT WELLINGTON, LINKS IN KERKSTRAAT, IN HOOFWEG, IN BAINSKLOOF PAD NA ANTONIESVLEI, HAWEKWA-JEUGTERREIN, EN BOSBOU PLANTASIE WELLINGTON EN TERUG OOR DIESELFDE ROETE.

BOGENOEMDE ROETES ONDERWORPE AAN DIE VOLGENDE VOORWAARDES:

(A) DAT GEEN PASSASIERE BY ENIGE ANDER HUURMOTORSTAANPLEK OPGETEL MAG WORD NIE.

(B) DIE VOERTUIG MOET IN DIE NAAM VAN DIE APPLIKANT GEREJISTREER WEES.

(C) DIE HOUER VAN HIERDIE PERMIT WORD BELET OM 'N OOREENKOMS AAN TE GAAN WAARKRAGTENS ENIGE ANDER PARTY GEMAGTIG WORD OM VIR EIE GEWIN PADVERVOER TE ONDERNEEM KRAGTENS MAGTIGING VERLEEN DEUR HIERDIE PERMIT.

(D) DIE VOLLEDIGE ROETE MOET BEDRYF WORD EN NIE SLEGS 'N GEDEELTE VAN DIE ROETE NIE.

OP.1524017. (2) GUDAAR NAZEEM N ID NO 6010285701085. (3) DISTRICT: CAPE TOWN. POSTAL ADDRESS: 4 PHYLLIS WAY, WETTON, 7780. (4) OPERATING LICENSE CONVERSION, PERMIT NO. 506369/2 FROM GUDAAR NAZEEM N (15 X PASSENGERS, DISTRICT: CAPE TOWN). (5) 1 X 15 PASSENGERS. (6) THE CONVEYANCE OF TAXI PASSENGERS. (7) AUTHORITY:

Permit No. 506369/2
D48 CAPE TOWN - SEA POINT

FROM TAXI RANK AT TOP DECK, CAPE TOWN RAILWAY STATION, CAPE TOWN RIGHT INTO OSWALD PIROW STREET, RIGHT INTO SIR LOWRY ROAD, INTO DARLING STREET, RIGHT INTO BUITEKANT STREET, LEFT INTO WATERKANT STREET, RIGHT INTO CHIAPINNI

STREET, LEFT INTO SOMERSET ROAD, INTO MAIN ROAD, ALONG MAIN ROAD, INTO REGENT STREET SEA POINT TO CIRCLE IN SEA POINT AND RETURN ALONG THE SAME ROUTE.

130 CAPE TOWN - SOMERSET HOSPITAL

FROM TAXI RANK INTO OLD MARINE DRIVE, CAPE TOWN, ALONG ADDERLY STREET, RIGHT INTO HANS STRYDOM ROAD ALONG WESTERN BOULEVARD, RIGHT INTO PORTWOOD ROAD, LEFT INTO BEACH ROAD DROP OFF GREEN POINT AND RETURN ALONG THE SAME ROUTE.

618 CAPE TOWN - DOCK ROAD CAPE TOWN

FROM OLD MARINE DRIVE CAPE TOWN, INTO ADDERLY STREET, AROUND FOUNTAIN CIRCLE, LEFT INTO HANS STRYDOM ROAD, INTO WESTERN BOULEVARD, RIGHT INTO POTSWOOD ROAD, LEFT INTO DOCK ROAD, GREEN POINT AND RETURN ALONG THE SAME ROUTE.

OP.1524352. (2) MOHEDIEN KAMRODIEN K ID NO 4406075099080. (3) DISTRICT: WYNBERG. POSTAL ADDRESS: 15 LANGEVLEI ROAD, RETREAT, 7945. (4) OPERATING LICENSE CONVERSION, PERMIT NO. 508222/1 FROM MOHEDIEN KAMRODIEN K (15 X PASSENGERS, DISTRICT: WYNBERG). (5) 1 X 15 PASSENGERS. (6) THE CONVEYANCE OF TAXI PASSENGERS. (7) AUTHORITY:

Permit No. 508222/1

H34 RETREAT - LAVENDER HILL

FROM RETREAT STATION LEFT INTO ZWAANS ROAD INTO CONCERT BOULEVARD INTO HEK ROAD INTO DEPSITON RIGHT INTO BLODE STREET, RIGHT INTO GRINDAL, LEFT INTO HEK, INTO CONCERT BOULEVARD INTO ZWAANS ROAD RETREAT TAXI RANK.

H35 RETREAT - MONTAGUE VILLAGE

FROM RETREAT STATION, LEFT INTO ZWAANS ROAD INTO CONCERT BOULEVARD, INTO HEK ROAD, INTO DEPSITON, LEFT INTO ST. CHRISTOPHER AVENUE INTO ST. PATRICK, LEFT INTO ST. EDWARD, LEFT OR RIGHT INTO ST. PATRICK, RIGHT INTO ST. PETERS INTO DEPSITON, INTO HEK ROAD INTO CONCERT BOULEVARD INTO ZWAANS ROAD RETREAT STATION TAXI RANK.

H36 RETREAT - STEENBERG (HILLVIEW)

FROM RETREAT STATION TAXI RANK, LEFT INTO ZWAANS ROAD, INTO CONCERT BOULEVARD, INTO HEK STREET, RIGHT INTO GRINDAL, LEFT INTO BLODE, RIGHT INTO DEPSITON, LEFT INTO ST. SIMON, RIGHT INTO ST. CHRISTOPHER, RIGHT INTO MILITARY ROAD, LEFT INTO ST. STEVENS, RIGHT INTO ST. PATRICK, RIGHT INTO ST. WILLIAM ROAD, LEFT INTO SWIFT ROAD, RIGHT INTO FRANCOLIN, INTO MOSSIE STREET, RIGHT INTO MILITARY ROAD, LEFT INTO GRINDAL DRIVE, LEFT INTO HEK INTO CONCERT BOULEVARD INTO ZWAANS ROAD RETREAT TAXI RANK.

H37 RETREAT - VRYGROND - STEENBERG

FROM RETREAT STATION TAXI RANK, LEFT INTO ZWAANS ROAD, INTO CONCERT BOULEVARD, RIGHT INTO PRINCE GEORGE DRIVE, LEFT INTO VRYGROND AVENUE, LEFT INTO TREVOR SILEUR AND TO SERVICE UNNAMED ROAD INTO DRURY ROAD, RIGHT INTO CAPRICORN BOULEVARD NORTH RIGHT INTO PRINCE GEORGE DRIVE AND LEFT INTO CONCERT BOULEVARD INTO ZWAANS ROAD RETREAT STATION TAXI RANK.

H38 RETREAT - WESTLAKE - RETREAT

FROM RETREAT STATION TAXI RANK, LEFT INTO ZWAANS ROAD, RIGHT INTO STATION ROAD, LEFT INTO MAIN ROAD, RIGHT INTO STEENBERG ROAD, RIGHT INTO WESTLAKE DRIVE, LEFT INTO STIBITZ, LEFT INTO LYNX ROAD, RIGHT INTO STIBITZ ROAD, RIGHT INTO WESTLAKE DRIVE, RIGHT INTO STEENBERG ROAD, INTO POLSMOOR PRISON PARKING AREA THEN PROCEED, RIGHT INTO STEENBERG ROAD, RIGHT INTO TOKAI ROAD TO TRAFFIC CIRCLE, LEFT INTO MAIN ROAD, RIGHT INTO STATION ROAD, LEFT INTO ZWAANS ROAD RETREAT STATION TAXI RANK.

H39 RETREAT - WESTLAKE M3 - RETREAT

FROM RETREAT STATION, LEFT INTO ZWAANS ROAD, RIGHT INTO STATION ROAD, LEFT INTO MAIN ROAD, RIGHT INTO TOKAI ROAD, LEFT INTO SIMON VAN DER STEL FREEWAY, RIGHT INTO STEENBERG ROAD, RIGHT INTO WESTLAKE DRIVE, LEFT INTO STIBITZ ROAD, LEFT INTO LINX WAY, RIGHT INTO OLD WESTLAKE DRIVE, LEFT INTO STIBITZ ROAD, RIGHT INTO WESTLAKE DRIVE, RIGHT INTO STEENBERG ROAD, RIGHT INTO POLSMOOR PARKING AREA AND PROCEED RIGHT INTO STEENBERG ROAD, RIGHT INTO TOKAI ROAD AT THE TRAFFIC CIRCLE, LEFT INTO MAIN ROAD, RIGHT INTO STATION ROAD, LEFT INTO ZWAANS ROAD RETREAT STATION TAXI RANK.

H40 RETREAT - WESTLAKE - TOKAI

FROM RETREAT STATION TAXI RANK, LEFT INTO ZWAANS ROAD, RIGHT INTO STATION ROAD, LEFT INTO MAIN ROAD, RIGHT INTO TOKAI ROAD, LEFT INTO STEENBERG ROAD AT TRAFFIC CIRCLE, LEFT INTO WESTLAKE DRIVE, RIGHT INTO STIBITZ ROAD, LEFT INTO LINX WAY, RIGHT INTO STIBITZ ROAD, RIGHT INTO WESTLAKE DRIVE, LEFT INTO STEENBERG ROAD, LEFT ONTO SIMON VAN DER STEL FREEWAY, RIGHT INTO TOKAI ROAD, LEFT INTO MAIN ROAD, RIGHT INTO STATION ROAD, LEFT INTO ZWAANS ROAD RETREAT STATION TAXI RANK.

H41 RETREAT - STEENBERG

FROM RETREAT STATION TAXI RANK, ZWAANS ROAD, INTO CONCERT BOULEVARD, RIGHT CRADOCK ROAD, RIGHT SYMPHONY ROAD, RIGHT SIBILIUS ROAD, LEFT INTO CONCERT BOULEVARD INTO TAXI RANK.

H42 RETREAT - RETREAT

FROM RETREAT STATION TAXI RANK, ZWAANS ROAD INTO CONCERT BOULEVARD, RIGHT CRADOCK ROAD, LEFT INTO SYMPHONY, LEFT BOKWANE ROAD, LEFT CONCERT BOULEVARD INTO RETREAT TAXI RANK.

H43 RETREAT - WYNBERG

FROM RETREAT STATION TAXI RANK, LEFT INTO ZWAANS ROAD, RIGHT INTO STATION ROAD, RIGHT INTO MAIN ROAD TOWARDS WYNBERG, RIGHT INTO STATION ROAD TO WYNBERG STATION DROP-OFF ONLY, LEFT INTO MAYNARD, LEFT INTO MAIN ROAD WYNBERG AND RETURN TO RETREAT STATION TAXI RANK WEST SIDE.

H44 RETREAT - CONSTANTIA - WYNBERG

FROM RETREAT STATION TAXI RANK, LEFT INTO ZWAANS ROAD, RIGHT INTO STATION ROAD, RIGHT INTO MAIN ROAD, LEFT INTO LADIES MILE ROAD AROUND TRAFFIC CIRCLE, INTO LADIES MILE ROAD, INTO SPAANSCHMAT ROAD, RIGHT INTO CONSTANTIA ROAD, LEFT INTO MAIN ROAD, RIGHT INTO MAIN ROAD, RIGHT INTO STATION ROAD TO WYNBERG STATION DROP-OFF ONLY, LEFT INTO MAYNARD ROAD, LEFT INTO MAIN ROAD AND RETURN ALONG MAIN ROAD TO RETREAT STATION TAXI RANK.

H45 RETREAT - CONSTANTIA - WYNBERG

FROM RETREAT STATION TAXI RANK, LEFT INTO ZWAANS ROAD, RIGHT INTO STATION ROAD, LEFT INTO MAIN ROAD, RIGHT INTO TOKAI ROAD AROUND TRAFFIC CIRCLE, INTO TOKAI ROAD TO THE END OF CRASSILUSAN AND RETURN VIA ZWAANSWYK ROAD AND TURN ABOUT AND RETURN VIA TOKAI ROAD, LEFT INTO ORPHEN AT TRAFFIC CIRCLE INTO SPAANSCHMAT RIVER ROAD INTO SPAANSCHMAT ROAD RIGHT INTO CONSTANTIA ROAD, LEFT INTO MAIN ROAD, RIGHT INTO STATION ROAD TO WYNBERG STATION DROP-OFF ONLY, LEFT INTO MAYNARD ROAD, LEFT INTO MAIN ROAD, LEFT INTO STATION ROAD TO RETREAT STATION TAXI RANK.

H46 RETREAT - MUIZENBERG - FISH HOEK

FROM RETREAT STATION TAXI RANK, LEFT INTO ZWAANS ROAD, INTO CONCERT BOULEVARD, RIGHT INTO PRINCE GEORGE DRIVE, LEFT INTO BOULEVARD, 'NORTH' AROUND TRAFFIC CIRCLE AT PICK 'N PAY CENTRE CAPRICORN INTO BOULEVARD NORTH, LEFT INTO PRINCE GEORGE DRIVE AROUND TRAFFIC CIRCLE INTO ROYAL ROAD, INTO BEACH ROAD, RIGHT INTO MELROSE ROAD DROP-OFF, RIGHT INTO CLARENDON, LEFT INTO ATLANTIC ROAD INTO MAIN ROAD MUIZENBERG AND ALONG MAIN ROAD, LEFT INTO SUNRAY ONTO BEACH ROAD AND DROP-OFF ONLY AT FISH HOEK TAXI RANK AND RETURN RIGHT INTO STATION ROAD, RIGHT INTO MAIN ROAD FISH HOEK AND RETURN TO RETREAT STATION TAXI RANK ALONG THE MAIN ROAD.

H47 RETREAT - FISH HOEK

FROM RETREAT STATION TAXI RANK, LEFT INTO ZWAANS ROAD, RIGHT INTO STATION ROAD, LEFT INTO MAIN ROAD, LEFT INTO SURRAY ROAD, FISH HOEK INTO BEACH ROAD AND DROP-OFF ONLY AT FISH HOEK TAXI RANK AND RIGHT INTO STATION ROAD AND RIGHT INTO MAIN ROAD AND RETURN TO RETREAT STATION TAXI RANK ALONG THE MAIN ROAD. NB!! NO PICKING UP OF PASSENGERS BETWEEN MAIN ROAD MUIZENBERG AND FISH HOEK ON FORWARD AND RETURN JOURNEY.

ROUTES ARE SUBJECT TO THE FOLLOWING CONDITIONS:

- (A) THAT NO PASSENGERS ARE PICKED UP AT ANY OTHER TAXI RANK.
- (B) THE VEHICLE MUST BE REGISTERED IN THE NAME OF THE PERMIT HOLDER.
- (C) THE HOLDER OF THIS PERMIT IS PROHIBITED FROM ENTERING INTO ANY AGREEMENT WHEREBY ANOTHER PARTY IS PERMITTED TO UNDERTAKE ROAD TRANSPORTATION FOR OWN GAIN UNDER AUTHORITY OF THIS PERMIT.

OP.1525542. (2) PAGE GERALD G ID NO 5812245157089. (3) DISTRICT: CALEDON. POSTAL ADDRESS: POSBUS 374, CALEDON, 7230. (4) OPERATING LICENSE CONVERSION, PERMIT NO. 516122/1 FROM PAGE GERALD G (15 X PASSENGERS, DISTRICT: CALEDON). (5) 1 X 15 PASSENGERS. (6) THE CONVEYANCE OF TAXI PASSENGERS. (7) AUTHORITY:

Permit No. 516122/1
628 TESLAARSDAL - CALEDON

VANAF TESLAARSDAL MET GRONDPAD NA DUNHUE PARK PLASE, OOR GRONDPAD NA DUNHUE PARK, OOR GROND NA NOOITGEDAGHT, OOR GRONDPAD NA R43, LANGS R43 NA CALEDON EN TERUG OOR DIESELFDE ROETE.

2. VANAF TESLAARSDAL NA TAXI STAANPLEK IN CATHCARSTRAAT IN CALEDON, REGS MET DONKINPLEIN STOP BY R320 TOT BY: DRIEVLEIPLAAS, KATKLOOFPLAAS, LENTEPLAAS, DIEPGATPLASE, NIDDERDALEPLAAS EN HAMILTON & RUSSELPLAAS.

3. VANAF TAXI STAANPLEK IN CATHCARTSTRAAT DEUR VLEIVIEW, BERSIG EN UITSIG NA DIE HOOFWEG TOT BY DIE N2 TOT IN BOTRIVIER EN DAN LINKS OP DIE

HERMANUSPAD MET DIE R43 NA DIE ARABELLA HOTEL OP KLEINMOND EN WEER TERUG.

OP.1526020. (2) NDLAMAFU MTWAKAZIWE PIUS MP ID NO 3903055359089. (3) DISTRICT: WYNBERG. POSTAL ADDRESS: ROOM C171 VELANI CRESCENT, KHAYELITSHA, 7784. (4) OPERATING LICENCE CONVERSION, PERMIT NO. 520689/1 FROM NDLAMAFU MTWAKAZIWE PIUS MP (15 X PASSENGERS, DISTRICT: WYNBERG). (5) 2 X 15 PASSENGERS. (6) THE CONVEYANCE OF TAXI PASSENGERS. (7) AUTHORITY:

Permit No. 520689/1
537 KHAYELITSHA - UMTATA

FROM TAXI RANK SITE C IN KHAYELITSHA, LEFT MEW WAY, LEFT ONTO N2, LEFT ONTO R300, ONTO N1, ALONG N1 UNTIL BEAUFORT WEST, RIGHT INTO R61 ALONG R61 UNTIL UMTATA, R61 BECOMES MAIN ROAD UMTATA TO TAXI RANK IN UMTATA AND RETURN ALONG THE SAME ROUTE.
536 KHAYELITSHA - MDANTSANE

FROM TAXI RANK SITE C IN KHAYELITSHA, LEFT INTO MEW WAY, LEFT ONTO R300, ONTO N1, ALONG N1 UNTIL BEAUFORT WEST, RIGHT INTO R61, ALONG R61 TOWARDS GRAAFF REINET, TURN RIGHT TO PORT ELIZABETH, THROUGH JANSENVILLE, SOMERSET EAST, ADELAIDE, FORT BEAUFORT, MADALA, ALICE, KING WILLIAM'S TOWN TO MDANTSANE AND RETURN THE SAME ROUTE.
E97 KHAYELITSHA - MDANTSANE

FROM TAXI RANK SITE C IN KHAYELITSHA, LEFT INTO MEW WAY, RIGHT ONTO N2, ALONG N2 TO PORT ELIZABETH, INTO R72, ALONG R72 TO TAXI RANK IN MDANTSANE AND RETURN THE SAME ROUTE.
E99 KHAYELITSHA - MDANTSANE

FROM TAXI RANK SITE C IN KHAYELITSHA, LEFT INTO MEW WAY, LEFT ONTO N2, LEFT ONTO R300, ONTO N1, ALONG N1 TO BEAUFORT WEST, RIGHT INTO R61 ALONG R61 TOWARDS GRAAFF REINET, TURN RIGHT TO PORT ELIZABETH, THROUGH JANSENVILLE, SOMERSET EAST, ADELAIDE, FORT BEAUFORT, MADALA, ALICE, KING WILLIAM'S TOWN TO MDANTSANE AND RETURN THE ROUTE.
E98 KHAYELITSHA - UMTATA

FROM TAXI RANK SITE C IN KHAYELITSHA, LEFT INTO MEW WAY, LEFT ONTO R300, ONTO N1 ALONG N1 TO BEAUFORT WEST, INTO DONKIN STREET, RIGHT INTO VOORTREKKER STREET, INTO R61, ALONG R61 TO ABERDEEN, ONTO R57 TO GRAAFF REINET, THEN ALONG THE R61 TO QUEENSTOWN, RIGHT INTO ROBERTSON ROAD, RIGHT INTO CALEDON STREET TAXI RANK, QUEENSTOWN, INTO R61 TO TAXI RANK IN UMTATA AND RETURN THE SAME ROUTE.
E09 KHAYELITSHA - EAST LONDON

FROM TAXI RANK SITE C IN KHAYELITSHA, LEFT INTO MEW WAY, RIGHT ONTO N2, ALONG KING WILLIAM'S TOWN, ALONG N2 TO EAST LONDON TO TAXI RANK IN EAST LONDON AND RETURN THE SAME ROUTE.
E08 - KHAYELITSHA - EAST LONDON

FROM TAXI RANK AT TREK GARAGE IN KHAYELITSHA, INTO LANSDOWNE ROAD, LEFT INTO MEW WAY, RIGHT ONTO N2, ALONG TO PORT ELIZABETH, INTO R72, ALONG R72 TO TAXI RANK IN EAST LONDON AND RETURN ALONG THE SAME ROUTE.
C38 KHAYELITSHA - QUEENSTOWN

FROM TAXI RANK AT THE TREK GARAGE IN LANSDOWNE ROAD KHAYELITSHA, LEFT INTO MEW WAY, LEFT ONTO R300, ONTO N1, ALONG N1 TO BEAUFORT WEST, INTO DONKIN STREET, RIGHT INTO VOORTREKKER STREET, INTO R61, ALONG R61 TO ABERDEEN, LEFT ONTO R57 TO GRAAFF-REINET, THEN ALONG THE R61 TO QUEENSTOWN, RIGHT INTO ROBERTSON ROAD, RIGHT INTO CALDERWOOD STREET TO TAXI RANK IN CALDERWOOD STREET QUEENSTOWN AND RETURN ALONG THE SAME ROUTE.
132 KHAYELITSHA - BELLVILLE

FROM KHAYELITSHA TAXI RANK LEFT AT TRAFFIC SIGNAL, LEFT ONTO N2, PROCEED ALONG N2, LEFT AT R300 TOWARDS BELLVILLE, LEFT AT KUILSRIVIER/ BELLVILLE OFF RAMP, LEFT IN STRAND STREET, WHICH BECOMES VOORTREKKER ROAD, BELLVILLE LEFT INTO CHARL MALAN STREET TO BELLVILLE TAXI RANK AND RETURN.

OP.1526380. (2) BAKER WALEED W ID NO 6403035069087. (3) DISTRICT: CAPE TOWN. POSTAL ADDRESS: P O BOX 13015, WOODSTOCK, 7925 C/O PENINSULA TAXI ASS. - LUCAS P O BOX 43330, WOODSTOCK, 7915. (4) OPERATING LICENSE CONVERSION, PERMIT NO. 508355/5 FROM BAKER WALEED W (15 X PASSENGERS, DISTRICT: CAPE TOWN). (5) 1 X 15 PASSENGERS. (6) THE CONVEYANCE OF TAXI PASSENGERS. (7) AUTHORITY:
Permit No. 508355/5
22 CAPE TOWN - HOUT BAY

FROM CAPE TOWN STATION TOP DECK, LEFT INTO OSWALD PIROW ROAD, LEFT INTO HERTZOG BOULEVARD, LEFT INTO ADDERLEY STREET, LEFT INTO HANS STRYDOM, LEFT

INTO BUITENGRACHT STREET, RIGHT INTO SOMERSET ROAD, WHICH BECOMES MAIN ROAD, ALONG MAIN ROAD THROUGH GREEN POINT, SEA POINT, BANTRY BAY, CLIFTON, VICTORIA ROAD, CAMPS BAY, BAKOVEN TO HOUT BAY AND RETURN.
101 CAPE TOWN - WYNBERG

FROM TAXI RANK AT TOP DECK, CAPE TOWN RAILWAY STATION, RIGHT INTO OSWALD PIROW ROAD, LEFT INTO SIR LOWRY ROAD, ALONG SIR LOWRY ROAD WHICH BECOMES VICTORIA ROAD, WHICH BECOMES MAIN ROAD WYNBERG AND RETURN.
214 CAPE TOWN HIGH LEVEL ROAD - CAMPS BAY

FROM TAXI RANK AT TOP DECK, CAPE TOWN RAILWAY STATION, LEFT INTO OSWALD PIROW ROAD, LEFT INTO HERTZOG BOULEVARD, LEFT INTO HEERENGRACHT, RIGHT INTO HANS STRYDOM, LEFT INTO BUITENGRACHT STREET, RIGHT INTO STRAND STREET, THROUGH DE WATERKANT, CONTINUE ALONG HIGH LEVEL ROAD, RIGHT INTO DE AVENUE, LEFT INTO KLOOF ROAD, RIGHT INTO FIR ROAD, LEFT INTO BROMPTON ROAD WHICH BECOMES RAVINE ROAD, RIGHT INTO VICTORIA ROAD, CONTINUE ALONG VICTORIA ROAD, THROUGH BANTRY BAY, CLIFTON TO CAMPS BAY AND RETURN.
215 CAPE TOWN MAIN ROAD - CAMPS BAY

FROM TAXI RANK AT TOP DECK, CAPE TOWN RAILWAY STATION, LEFT INTO OSWALD PIROW ROAD, LEFT INTO HERTZOG BOULEVARD, LEFT INTO HEERENGRACHT, RIGHT INTO HANS STRYDOM, LEFT INTO BUITENKANT STREET, RIGHT INTO SOMERSET ROAD WHICH BECOMES MAIN ROAD GREEN POINT, THROUGH SEA POINT, TAKING RIGHT HAND FORK WHICH BECOMES REGENT STREET, LEFT INTO QUEENS ROAD, RIGHT INTO VICTORIA ROAD, BANTRY BAY, CONTINUE ALONG VICTORIA ROAD THROUGH CLIFTON TO CAMPS BAY AND RETURN.
216 CAPE TOWN KLOOF ROAD - CAMPS BAY

FROM TAXI RANK AT TOP DECK, CAPE TOWN RAILWAY STATION, LEFT INTO OSWALD PIROW ROAD, LEFT INTO HERTZOG BOULEVARD, LEFT INTO HEERENGRACHT, RIGHT INTO HANS STRYDOM, LEFT INTO BUITENKANT STREET, NEW CHURCH STREET, OVER KLOOF NEK TO CAMPS BAY DRIVE, ALONG CAMPS BAY DRIVE TO VICTORIA ROAD, THROUGH BANTRY BAY, CLIFTON TO CAMPS BAY AND RETURN.
217 CAPE TOWN WESTERN BOULEVARD - CAMPS BAY

FROM TAXI RANK AT TOP DECK, CAPE TOWN RAILWAY STATION, LEFT INTO OSWALD PIROW ROAD, LEFT INTO HERTZOG BOULEVARD, LEFT INTO HEERENGRACHT, RIGHT INTO HANS STRYDOM, ALONG PORT ROAD WHICH BECOMES WESTERN BOULEVARD, WHICH BECOMES BEACH ROAD, THROUGH THREE ANCHOR BAY, CONTINUE ALONG BEACH ROAD, LEFT INTO QUEENS ROAD, RIGHT INTO VICTORIA ROAD, THROUGH BANTRY BAY, CLIFTON TO CAMPS BAY AND RETURN.
243 CAPE TOWN VIA M3 - WYNBERG

FROM TAXI RANK AT TOP DECK, CAPE TOWN RAILWAY STATION, LEFT INTO OSWALD PIROW ROAD, RIGHT INTO EASTERN BOULEVARD, ALONG EASTERN BOULEVARD TAKING THE M3, LEFT AT WOLSAC DRIVE, RONDEBOSCH, RIGHT INTO MAIN ROAD, RONDEBOSCH, ALONG MAIN ROAD THROUGH RONDEBOSCH, NEWLANDS, CLAREMONT, HARFIELD, KENILWORTH TO WYNBERG, LEFT AT CHURCH STREET WYNBERG TO TAXI RANK AT WYNBERG RAILWAY STATION AND RETURN.
624 CAPE TOWN - WYNBERG

FROM TAXI RANK AT TOP DECK CAPE TOWN RAILWAY STATION CAPE TOWN, LEFT INTO OSWALD PIROW STREET, RIGHT INTO EASTERN BOULEVARD, ONTO M3, ALONG M3, LEFT INTO KLIPPER ROAD, RIGHT INTO NEWLANDS AVENUE, LEFT INTO DEAN STREET, RIGHT INTO MAIN ROAD, ALONG MAIN ROAD THROUGH NEWLANDS, CLAREMONT, KENILWORTH ROAD, RIGHT INTO THOMAS ROAD, RIGHT INTO TAXI RANK AT WYNBERG RAILWAY STATION WYNBERG AND RETURN.
625 CAPE TOWN - CAMPS BAY

FROM TAXI RANK AT TOP DECK CAPE TOWN RAILWAY STATION CAPE TOWN, RIGHT INTO OSWALD PIROW STREET, RIGHT INTO SIR LOWRY ROAD, INTO DARLING STREET, RIGHT INTO ADDERLEY STREET, PICK-UP AT WOOLWORTHS ONLY, LEFT INTO STRAND STREET, RIGHT INTO CHIAPPINI STREET, LEFT INTO WATERKANT STREET, RIGHT INTO HUDSON STREET, LEFT INTO SOMERSET ROAD, INTO MAIN ROAD, ALONG MAIN ROAD, LEFT INTO QUEENS ROAD, RIGHT INTO VICTORIA ROAD, ALONG VICTORIA ROAD TO TAXI RANK IN MAIN ROAD CAMPS BAY AND RETURN.
D48 CAPE TOWN - SEA POINT

FROM CAPE TOWN STATION TOP DECK, TURN RIGHT INTO SIR LOWRY ROAD, INTO DARLING STREET, RIGHT INTO BUITENKANT STREET, LEFT INTO STRAND STREET, RIGHT INTO ROSE STREET, LEFT INTO WATERKANT STREET, RIGHT INTO CHIAPPINI STREET, LEFT INTO SOMERSET

ROAD, INTO MAIN ROAD, GREEN POINT, ALONG MAIN ROAD INTO REGENT STREET, SEA POINT TO THE CIRCLE IN SEA POINT AND RETURN TO STATION TOP DECK ALONG THE SAME FORWARD JOURNEY ROUTE.

102 CAPE TOWN - HIGHLEVEL ROAD - HOUT BAY

FROM TAXI RANK AT TOP DECK, CAPE TOWN RAILWAY STATION, LEFT INTO OSWALD PIROW ROAD, LEFT INTO HERTZOG BOULEVARD, LEFT INTO HEERENGRACHT, RIGHT INTO HANS STRYDOM, LEFT INTO BUITENKANT STREET, RIGHT INTO STRAND STREET, THROUGH DE WATERKANT, CONTINUE ALONG HIGH LEVEL ROAD, RIGHT INTO DE AVENUE, LEFT INTO FIR ROAD, LEFT INTO BROMPTON ROAD, WHICH BECOMES RAVINE ROAD, RIGHT INTO VICTORIA ROAD, CONTINUE ALONG VICTORIA ROAD THROUGH BANTRY BAY, CLIFTON, CAMPS BAY, BAKOVEN, PASSING LLANDUDNO, CONTINUE ALONG M6 TO HOUT BAY HARBOUR AND RETURN.

103 CAPE TOWN - MAIN ROAD - HOUT BAY

FROM TAXI RANK AT TOP DECK, CAPE TOWN RAILWAY STATION, LEFT INTO OSWALD PIROW ROAD, LEFT INTO HERTZOG BOULEVARD, LEFT INTO HEERENGRACHT, RIGHT INTO HANS STRYDOM, LEFT INTO BUITENKANT STREET, RIGHT INTO SOMERSET ROAD, WHICH BECOMES MAIN ROAD, GREEN POINT, THROUGH SEA POINT TAKING RIGHT HAND FORK WHICH IS REGENT STREET, LEFT INTO QUEENS ROAD, RIGHT INTO VICTORIA ROAD BANTRY BAY, CONTINUE ALONG VICTORIA ROAD THROUGH CLIFTON, CAMPS BAY, BAKOVEN, PASSING LLANDUDNO, CONTINUE ALONG M6 TO HOUT BAY HARBOUR AND RETURN.

104 CAPE TOWN - KLOOF ROAD - HOUT BAY

FROM TAXI RANK AT TOP DECK, CAPE TOWN RAILWAY STATION, LEFT INTO OSWALD PIROW ROAD, LEFT INTO HERTZOG BOULEVARD, LEFT INTO HEERENGRACHT, RIGHT INTO HANS STRYDOM, LEFT INTO BUITENKANT STREET, CONTINUE ALONG NEW CHURCH STREET, OVER KLOOF NECK TO CAMPS BAY DRIVE, ALONG CAMPS BAY DRIVE TO VICTORIA DRIVE THROUGH BANTRY BAY, CLIFTON, CAMPS BAY, BAKOVEN, PASSING LLANDUDNO, CONTINUE ALONG M6 TO HOUT BAY HARBOUR AND RETURN.

105 CAPE TOWN - WESTERN BOULEVARD - HOUT BAY

FROM TAXI RANK AT TOP DECK, CAPE TOWN RAILWAY STATION, LEFT INTO OSWALD PIROW ROAD, LEFT INTO HERTZOG BOULEVARD, LEFT INTO HEERENGRACHT, RIGHT INTO HANS STRYDOM, ALONG PORT ROAD WHICH BECOMES WESTERN BOULEVARD, WHICH BECOMES BEACH ROAD THROUGH THREE ANCHOR BAY, CONTINUE ALONG BEACH ROAD, LEFT INTO QUEENS ROAD, RIGHT INTO VICTORIA ROAD, THROUGH BANTRY BAY, CLIFTON, CAMPS BAY, BAKOVEN, PASSING LLANDUDNO CONTINUE ALONG M6 TO HOUT BAY HARBOUR AND RETURN.

211 CAPE TOWN - HEIDEVELD

FROM TAXI RANK AT TOP DECK, CAPE TOWN RAILWAY STATION, RIGHT INTO OSWALD PIROW ROAD, LEFT INTO EASTERN BOULEVARD, ALONG EASTERN BOULEVARD TO SETTLERS WAY, ALONG SETTLERS WAY TO THE MODDERDAM ROAD OFF-RAMP, PROCEED ALONG MODDERDAM WHICH BECOMES DUINEFONTEIN ROAD, RIGHT INTO KLIPFONTEIN ROAD, HEIDEVELD ROAD, HEIDEVELD AND RETURN AS FOLLOWS: LEFT INTO VANGUARD DRIVE, RIGHT INTO KLIPFONTEIN ROAD WHICH BECOMES DURBAN ROAD, RIGHT INTO MAIN ROAD, MOWBRAY, ALONG MAIN ROAD WHICH BECOMES VICTORIA ROAD, BECOMING SIR LOWRY ROAD, RIGHT INTO OSWALD PIROW ROAD, LEFT INTO TOP DECK, CAPE TOWN RAILWAY STATION CAPE TOWN.

226 CAPE TOWN - GARDENS

FROM TAXI RANK AT LOWER PLEIN STREET, RIGHT INTO DARLING STREET, LEFT INTO ADDERLEY STREET OR CONTINUE UP PLEIN STREET, TURN RIGHT INTO BUREAU STREET, LEFT INTO ADDERLEY STREET, RIGHT INTO WALE STREET, LEFT INTO LONG STREET, ALONG LONG STREET WHICH BECOMES KLOOF STREET, RIGHT INTO BELLEVUE STREET, RIGHT INTO KEW STREET, GARDENS AND RETURN AS FOLLOWS: RIGHT INTO CONSTANTIA STREET WHICH BECOMES FIRDALE STREET, LEFT INTO KLOOF STREET, LEFT INTO BUITENSINGEL STREET, RIGHT INTO RIEBEECK STREET, RIGHT INTO ADDERLEY STREET.

227 CAPE TOWN - ORANJEZICHT

FROM TAXI RANK AT TOP DECK, CAPE TOWN RAILWAY STATION, RIGHT INTO OSWALD PIROW ROAD, RIGHT INTO SIR LOWRY ROAD, ALONG DARLING STREET, LEFT INTO ADDERLEY STREET, LEFT INTO BUREAU STREET, RIGHT INTO PLEIN STREET WHICH BECOMES HATFIELD STREET, ALONG UPPER ORANGE STREET, RIGHT INTO MONTROSE STREET, LEFT INTO MARMION STREET TO TERMINUS IN ORANJEZICHT AND RETURN AS FOLLOWS: DOWN MARMION STREET, LEFT INTO MONTROSE STREET, RIGHT INTO MOLTENO STREET, LEFT INTO RAYDEN STREET, LEFT INTO HOFF STREET, RIGHT INTO KLOOF STREET, LEFT INTO BUITENSINGEL, RIGHT INTO LOOP STREET, RIGHT INTO RIEBEECK STREET, RIGHT INTO ADDERLEY STREET.

228 CAPE TOWN - CABLE WAY STATION

FROM TAXI RANK AT TOP DECK, CAPE TOWN RAILWAY STATION, RIGHT INTO OSWALD PIROW, RIGHT INTO SIR LOWRY ROAD, ALONG DARLING STREET, LEFT INTO ADDERLEY STREET, RIGHT INTO WALE STREET, LEFT INTO BUITENGRACHT STREET, ALONG BUITENGRACHT STREET WHICH BECOMES NEW CHURCH STREET, CONTINUE ALONG NEW

CHURCH STREET WHICH BECOMES KLOOF NECK, ALONG KLOOF NECK, LEFT INTO TAFELBERG ROAD TO LOWER CABLE WAY STATION AND RETURN.
130 CAPE TOWN - SOMERSET HOSPITAL

FROM TAXI RANK IN OLD MARINE DRIVE, CAPE TOWN, ALONG ADDERLEY STREET, RIGHT INTO HANS STRYDOM ROAD, ALONG WESTERN BOULEVARD, RIGHT INTO PORTWOOD ROAD, LEFT INTO BEACH ROAD DROP OFF GREEN POINT AND RETURN.
603 CAPE TOWN - BONTEHEUWEL

FROM TAXI RANK AT TOP DECK, CAPE TOWN RAILWAY STATION, LEFT INTO OSWALD PIROW ROAD, RIGHT INTO HERTZOG BOULEVARD, EASTERN BOULEVARD, INTO N2 ALONG N2, INTO VANGUARD DRIVE, RIGHT INTO BLUEGUM STREET, RIGHT INTO BONTEHEUWEL AVENUE, ALONG BONTEHEUWEL AVENUE, RIGHT INTO JAKKALSVLEI AVENUE, BONTEHEUWEL AND RETURN.
618 CAPE TOWN - DOCK ROAD CAPE TOWN

FROM OLD MARINE DRIVE, CAPE TOWN, INTO ADDERLEY STREET, AROUND FOUNTAIN CIRCLE, LEFT INTO HANS STRIJDOM ROAD, INTO WESTERN BOULEVARD, ALONG WESTERN BOULEVARD, RIGHT INTO PORTSWOOD ROAD, LEFT INTO DOCK ROAD, GREEN POINT AND RETURN.
619 CAPE TOWN - GREEN POINT

FROM OLD MARINE DRIVE, CAPE TOWN, INTO ADDERLEY STREET, AROUND FOUNTAIN CIRCLE LEFT INTO LOWER BUITENGRACHT STREET, RIGHT INTO COEN STEYTLER ROAD, INTO DOCK ROAD, INTO BREAKWATER BOULEVARD, GREEN POINT AND RETURN.
297 CAPE TOWN - VREDEHOEK

FROM TAXI RANK AT CORPORATION STREET, CAPE TOWN, RIGHT INTO BUITENKANT STREET, LEFT INTO DAVENPORT ROAD, LEFT ST JAMES STREET, RIGHT CHELMSFORD STREET, DISA PARK, VREDEHOEK AND RETURN AS FOLLOWS: INTO DEER PARK DRIVE, INTO HIGHLANDS AVENUE, INTO BUITENKANT STREET, LEFT INTO ALBERTUS STREET, RIGHT INTO CORPORATION STREET.
298 CAPE TOWN - WALMER ESTATE

FROM TAXI RANK AT CORPORATION STREET, CAPE TOWN, RIGHT INTO DARLING STREET, INTO KEIZERGRACHT STREET, INTO CHESTER STREET, INTO CORPORATION ROAD, INTO MOUNTAIN ROAD WALMER ESTATE AND RETURN AS FOLLOWS: RIGHT INTO UPPER CAMBRIDGE STREET, RIGHT INTO MELBOURNE STREET, LEFT INTO DARLING STREET, LEFT INTO CORPORATION STREET.
36 CAPE TOWN - HEIDEVELD

FROM TAXI RANK AT TOP DECK, CAPE TOWN RAILWAY STATION, LEFT INTO OSWALD PIROW ROAD, RIGHT INTO EASTERN BOULEVARD, INTO SETTLERS WAY, ALONG SETTLERS WAY TO HEIDEVELD TURN-OFF, RIGHT INTO MODDERDAM ROAD, ALONG MODDERDAM ROAD, RIGHT INTO ASCENTION ROAD, RIGHT HEIDEVELD ROAD TO TAXI RANK AT HEIDEVELD AND RETURN.
343 CAPE TOWN - ORANJEZICHT

FROM TAXI RANK CORPORATION STREET, CAPE TOWN, RIGHT INTO DARLING STREET, RIGHT INTO BUITENKANT STREET, RIGHT INTO MYRTLE STREET, LEFT INTO BREDE STREET, RIGHT INTO PRINCE STREET, LEFT INTO UPPER ORANGE STREET, RIGHT INTO MONTROSE STREET, LEFT INTO MARMON STREET TO TERMINUS IN ORANJEZICHT AND RETURN AS FOLLOWS: LEFT INTO BREDA STREET, LEFT INTO SIDMOUTH STREET, RIGHT INTO GORGE ROAD, LEFT INTO BUITEKANT STREET, INTO CORPORATION STREET, CAPE TOWN.
448 CAPE TOWN STATION DECK - MANENBERG

FROM TOP DECK RAILWAY STATION, CAPE TOWN, LEFT INTO OSWALD PIROW, RIGHT INTO SETTLERS WAY, LEFT INTO MODDERDAM ROAD, RIGHT INTO DUINEFONTEIN ROAD, RIGHT INTO JORDAAN STREET, LEFT INTO RUIMTE ROAD, RIGHT INTO MANENBERG AVENUE, INTO GEORGE STREET, MANENBERG AND RETURN AS FOLLOWS: GEORGE STREET INTO MANENBERG AVENUE, LEFT INTO RUIMTE ROAD, RIGHT INTO JORDAAN STREET, LEFT INTO DUINEFONTEIN ROAD THROUGH OBSERVATORY, SALT RIVER, WOODSTOCK, INTO SIR LOWRY ROAD, RIGHT INTO OSWALD PIROW, LEFT INTO TOP DECK, CAPE TOWN RAILWAY STATION, CAPE TOWN.
449 CAPE TOWN STATION DECK - MANENBERG

FROM TOP DECK RAILWAY STATION, CAPE TOWN, LEFT INTO OSWALD PIROW, RIGHT INTO EASTERN BOULEVARD, INTO SETTLERS WAY, LEFT INTO M5 FREEWAY, LEFT INTO RONDEBOSCH/RED CROSS TURN OFF WHICH BECOMES KLIPFONTEIN ROAD, ALONG KLIPFONTEIN ROAD THROUGH ATHLONE, GATESVILLE, RIGHT INTO DUINEFONTEIN ROAD, RIGHT INTO JORDAAN STREET, LEFT INTO RUIMTE ROAD, RIGHT INTO MANENBERG AVENUE, INTO GEORGE STREET, MANENBERG AND RETURN AS FOLLOWS: GEORGE STREET INTO MANENBERG AVENUE, LEFT INTO RUIMTE ROAD, RIGHT INTO JORDAAN STREET, LEFT INTO DUINEFONTEIN ROAD, LEFT INTO KLIPFONTEIN ROAD, ALONG KLIPFONTEIN ROAD WHICH BECOMES DURBAN ROAD, MOWBRAY, RIGHT INTO MAIN ROAD M4, ALONG MAIN ROAD THROUGH OBSERVATORY, SALT RIVER, WOODSTOCK, INTO SIR LOWRY ROAD, RIGHT INTO OSWALD PIROW, LEFT INTO TOP DECK, CAPE TOWN RAILWAY STATION,

CAPE TOWN.

C64 CAPE TOWN - BRIDGETOWN

FROM TAXI RANK AT TOP DECK, CAPE TOWN RAILWAY STATION, CAPE TOWN LEFT INTO OSWALD PIROW ROAD, RIGHT INTO EASTERN BOULEVARD, INTO SETTLERS WAY WHICH BECOMES N2, AT M17 TURN OFF ONTO JAN SMUTS DRIVE, LEFT INTO ELAND STREET, RIGHT INTO PROTEA STREET, LEFT INTO AVENUE DR ABDURAHMAN, RIGHT INTO CROSS STREET, LEFT INTO SPRINGBOK STREET, LEFT INTO HICKORY STREET, RIGHT INTO AVENUE DR ABDURAHMAN, BECOMING CORNFLOWER STREET, INTO BLOSSOM STREET UNTIL KLIPFONTEIN ROAD AND RETURN TO CAPE TOWN TOP DECK AS FOLLOWS: LEFT INTO KLIPFONTEIN ROAD, LEFT INTO VANGUARD DRIVE, LEFT ONTO N2, DE WAAL DRIVE, EASTERN BOULEVARD, LEFT INTO OSWALD PIROW STREET, RIGHT INTO TOP DECK, CAPE TOWN RAILWAY STATION SUBJECT THAT NO PASSENGERS ARE PICKED UP ON ANY RANK IN BRIDGETOWN.

C65 STATION DECK - HEIDEVELD

FROM CAPE TOWN STATION DECK, LEFT INTO OSWALD PIROW STREET, RIGHT INTO EASTERN BOULEVARD LEADING INTO SETTLERS WAY, TAKING LEFT TURN ONTO ATHLONE POWER STATION OFF RAMP INTO JAN SMUTS DRIVE, LEFT INTO KLIPFONTEIN ROAD, LEFT INTO CALENDULA STREET, RIGHT INTO DR ABDURAGHMAN AVENUE INTO CORNFLOWER STREET WHICH BECOMES BLOSSOM STREET, LEFT INTO KLIPFONTEIN ROAD PASSING GATESVILLE, LEFT INTO FIFTH STREET, RIGHT INTO HEIDEVELD ROAD, RIGHT INTO HEIDEVELD ROAD, RIGHT INTO ASCENSION ROAD ACROSS DUINEFONTEIN ROAD INTO BAMBOES STREET, RIGHT INTO LAINGSBURG ROAD, LEFT INTO JONKERSHOEK ROAD, HEIDEVELD AND RETURN. ON CONDITION THAT NO PASSENGERS ARE PICKED UP ON ANY RANK IN BRIDGETOWN.

A01 CAPE TOWN - BONTEHEUWEL

FROM TAXI RANK AT TOP DECK, CAPE TOWN RAILWAY STATION, CAPE TOWN, LEFT INTO OSWALD PIROW ROAD, RIGHT INTO EASTERN BOULEVARD INTO SETTLERS WAY, WHICH BECOMES N2, ALONG N2, LEFT AT VANGUARD DRIVE, RIGHT INTO BLUEGUM STREET, RIGHT INTO KIAAT ROAD, LEFT INTO BONTEHEUWEL AVENUE, LEFT INTO JAKKALSVLEI ROAD BONTEHEUWEL AND RETURN AS FOLLOWS: RIGHT INTO HONEYSUCKLE ROAD, RIGHT INTO BLUEGUM STREET, LEFT INTO VANGUARD DRIVE, RIGHT INTO KLIPFONTEIN ROAD, ALONG KLIPFONTEIN ROAD WHICH BECOMES DURBAN ROAD, RIGHT INTO MAIN ROAD, MOWBRAY, ALONG MAIN ROAD WHICH BECOMES VICTORIA ROAD, INTO SIR LOWRY ROAD, RIGHT INTO OSWALD PIROW STREET, LEFT INTO TOP DECK, CAPE TOWN RAILWAY STATION, CAPE TOWN.

A02 CAPE TOWN - BONTEHEUWEL

FROM TAXI RANK AT TOP DECK, CAPE TOWN RAILWAY STATION, CAPE TOWN, RIGHT INTO OSWALD PIROW STREET, LEFT INTO SIR LOWRY ROAD, INTO VICTORIA ROAD WHICH BECOMES MAIN ROAD, LEFT INTO SETTLERS WAY, LEFT ONTO BLACK RIVER PARK WAY, LEFT INTO KLIPFONTEIN ROAD, ALONG KLIPFONTEIN ROAD, LEFT INTO VANGUARD DRIVE, RIGHT INTO BLUEGUM STREET, RIGHT INTO BONTEHEUWEL AVENUE, RIGHT INTO JAKKALSVLEI ROAD BONTEHEUWEL AND RETURN AS FOLLOWS: LEFT INTO VANGUARD DRIVE, RIGHT INTO KLIPFONTEIN ROAD, RIGHT INTO BLACK RIVER PARKWAY, ONTO M5, LEFT ONTO N2, LEFT ONTO MOWBRAY OFF RAMP, RIGHT INTO MAIN ROAD WHICH BECOMES VICTORIA ROAD, INTO SIR LOWRY ROAD, RIGHT INTO OSWALD PIROW STREET, LEFT INTO TOP DECK, CAPE TOWN RAILWAY STATION, CAPE TOWN.

C63 CAPE TOWN - BRIDGETOWN

FROM TAXI RANK AT TOP DECK, CAPE TOWN RAILWAY STATION, CAPE TOWN, LEFT INTO OSWALD PIROW ROAD, RIGHT INTO EASTERN BOULEVARD, CONTINUE UNTIL THE MERGE WITH DE WAAL DRIVE AND AT THE HOSPITAL BEND OFF-RAMP TURN INTO N2 (SETTLERS WAY) UNTIL THE M17 TURN OFF ONTO JAN SMUTS DRIVE AT THE ATHLONE COOLING TURRETS, TURN LEFT INTO ELAND STREET, RIGHT INTO PROTEA STREET, LEFT INTO AVENUE DR ABDURAHMAN, RIGHT INTO CROSS STREET, LEFT INTO SPRINGBOK STREET, LEFT INTO HICKORY STREET, RIGHT INTO AVENUE DR ABDURAHMAN, WHICH LATER MERGES, WITH CORNFLOWER STREET WHICH BECOMES BLOSSOM STREET UNTIL KLIPFONTEIN ROAD AND RETURN ON CONDITION THAT NO PASSENGERS ARE PICKED UP ON ANY RANK IN BRIDGETOWN.

OP.1526794. (2) FINNUCANE NEIL ALBERT NA ID NO 6309125140086. (3) DISTRICT: CAPE TOWN. POSTAL ADDRESS: P O BOX 39029, CRAWFORD, 7770. (4) OPERATING LICENSE CONVERSION, PERMIT NO. 507183/1 FROM FINNUCANE NEIL ALBERT NA (15 X PASSENGERS, DISTRICT: CAPE TOWN). (5) 1 X 15 PASSENGERS. (6) THE CONVEYANCE OF TAXI PASSENGERS. (7) AUTHORITY:

Permit No. 507183/1

22 CAPE TOWN - HOUT BAY

FROM CAPE TOWN STATION TOP DECK, LEFT INTO OSWALD PIROW ROAD, LEFT INTO HERTZOG BOULEVARD, LEFT INTO ADDERLEY STREET, LEFT INTO HANS STRYDOM, LEFT INTO BUITENGRACHT STREET, RIGHT INTO SOMERSET ROAD, WHICH BECOMES MAIN ROAD, ALONG MAIN ROAD THROUGH GREEN POINT, SEA POINT, BANTRY BAY, CLIFTON, VICTORIA ROAD, CAMPS BAY, BAKOVEN TO HOUT BAY AND RETURN.

101 CAPE TOWN - WYNBERG

FROM TAXI RANK AT TOP DECK, CAPE TOWN RAILWAY STATION, RIGHT INTO OSWALD PIROW ROAD, LEFT INTO SIR LOWRY ROAD, ALONG SIR LOWRY ROAD WHICH BECOMES VICTORIA ROAD, WHICH BECOMES MAIN ROAD WYNBERG AND RETURN.
214 CAPE TOWN HIGH LEVEL ROAD - CAMPS BAY

FROM TAXI RANK AT TOP DECK, CAPE TOWN RAILWAY STATION, LEFT INTO OSWALD PIROW ROAD, LEFT INTO HERTZOG BOULEVARD, LEFT INTO HEERENGRACHT, RIGHT INTO HANS STRYDOM, LEFT INTO BUITENGRACHT STREET, RIGHT INTO STRAND STREET, THROUGH DE WATERKANT, CONTINUE ALONG HIGH LEVEL ROAD, RIGHT INTO DE AVENUE, LEFT INTO KLOOF ROAD, RIGHT INTO FIR ROAD, LEFT INTO BROMPTON ROAD WHICH BECOMES RAVINE ROAD, RIGHT INTO VICTORIA ROAD, CONTINUE ALONG VICTORIA ROAD, THROUGH BANTRY BAY, CLIFTON TO CAMPS BAY AND RETURN.
215 CAPE TOWN MAIN ROAD - CAMPS BAY

FROM TAXI RANK AT TOP DECK, CAPE TOWN RAILWAY STATION, LEFT INTO OSWALD PIROW ROAD, LEFT INTO HERTZOG BOULEVARD, LEFT INTO HEERENGRACHT, RIGHT INTO HANS STRYDOM, LEFT INTO BUITENKANT STREET, RIGHT INTO SOMERSET ROAD WHICH BECOMES MAIN ROAD GREEN POINT, THROUGH SEA POINT, TAKING RIGHT HAND FORK WHICH BECOMES REGENT STREET, LEFT INTO QUEENS ROAD, RIGHT INTO VICTORIA ROAD, BANTRY BAY, CONTINUE ALONG VICTORIA ROAD THROUGH CLIFTON TO CAMPS BAY AND RETURN.
216 CAPE TOWN KLOOF ROAD - CAMPS BAY

FROM TAXI RANK AT TOP DECK, CAPE TOWN RAILWAY STATION, LEFT INTO OSWALD PIROW ROAD, LEFT INTO HERTZOG BOULEVARD, LEFT INTO HEERENGRACHT, RIGHT INTO HANS STRYDOM, LEFT INTO BUITENKANT STREET, NEW CHURCH STREET, OVER KLOOF NEK TO CAMPS BAY DRIVE, ALONG CAMPS BAY DRIVE TO VICTORIA ROAD, THROUGH BANTRY BAY, CLIFTON TO CAMPS BAY AND RETURN.
217 CAPE TOWN WESTERN BOULEVARD - CAMPS BAY

FROM TAXI RANK AT TOP DECK, CAPE TOWN RAILWAY STATION, LEFT INTO OSWALD PIROW ROAD, LEFT INTO HERTZOG BOULEVARD, LEFT INTO HEERENGRACHT, RIGHT INTO HANS STRYDOM, ALONG PORT ROAD WHICH BECOMES WESTERN BOULEVARD, WHICH BECOMES BEACH ROAD, THROUGH THREE ANCHOR BAY, CONTINUE ALONG BEACH ROAD, LEFT INTO QUEENS ROAD, RIGHT INTO VICTORIA ROAD, THROUGH BANTRY BAY, CLIFTON TO CAMPS BAY AND RETURN.
243 CAPE TOWN VIA M3 - WYNBERG

FROM TAXI RANK AT TOP DECK, CAPE TOWN RAILWAY STATION, LEFT INTO OSWALD PIROW ROAD, RIGHT INTO EASTERN BOULEVARD, ALONG EASTERN BOULEVARD TAKING THE M3, LEFT AT WOLSAC DRIVE, RONDEBOSCH, RIGHT INTO MAIN ROAD, RONDEBOSCH, ALONG MAIN ROAD THROUGH RONDEBOSCH, NEWLANDS, CLAREMONT, HARFIELD, KENILWORTH TO WYNBERG, LEFT AT CHURCH STREET WYNBERG TO TAXI RANK AT WYNBERG RAILWAY STATION AND RETURN.
624 CAPE TOWN - WYNBERG

FROM TAXI RANK AT TOP DECK CAPE TOWN RAILWAY STATION CAPE TOWN, LEFT INTO OSWALD PIROW STREET, RIGHT INTO EASTERN BOULEVARD, ONTO M3, ALONG M3, LEFT INTO KLIPPER ROAD, RIGHT INTO NEWLANDS AVENUE, LEFT INTO DEAN STREET, RIGHT INTO MAIN ROAD, ALONG MAIN ROAD THROUGH NEWLANDS, CLAREMONT, KENILWORTH ROAD, RIGHT INTO THOMAS ROAD, RIGHT INTO TAXI RANK AT WYNBERG RAILWAY STATION WYNBERG AND RETURN.
625 CAPE TOWN - CAMPS BAY

FROM TAXI RANK AT TOP DECK CAPE TOWN RAILWAY STATION CAPE TOWN, RIGHT INTO OSWALD PIROW STREET, RIGHT INTO SIR LOWRY ROAD, INTO DARLING STREET, RIGHT INTO ADDERLEY STREET, PICK-UP AT WOOLWORTHS ONLY, LEFT INTO STRAND STREET, RIGHT INTO CHIAPPINI STREET, LEFT INTO WATERKANT STREET, RIGHT INTO HUDSON STREET, LEFT INTO SOMERSET ROAD, INTO MAIN ROAD, ALONG MAIN ROAD, LEFT INTO QUEENS ROAD, RIGHT INTO VICTORIA ROAD, ALONG VICTORIA ROAD TO TAXI RANK IN MAIN ROAD CAMPS BAY AND RETURN.
D48 CAPE TOWN - SEA POINT

FROM CAPE TOWN STATION TOP DECK, TURN RIGHT INTO SIR LOWRY ROAD, INTO DARLING STREET, RIGHT INTO BUITENKANT STREET, LEFT INTO STRAND STREET, RIGHT INTO ROSE STREET, LEFT INTO WATERKANT STREET, RIGHT INTO CHIAPPINI STREET, LEFT INTO SOMERSET ROAD, INTO MAIN ROAD, GREEN POINT, ALONG MAIN ROAD INTO REGENT STREET, SEA POINT TO THE CIRCLE IN SEA POINT AND RETURN TO STATION TOP DECK ALONG THE SAME FORWARD JOURNEY ROUTE.
102 CAPE TOWN - HIGHLEVEL ROAD - HOUT BAY

FROM TAXI RANK AT TOP DECK, CAPE TOWN RAILWAY STATION, LEFT INTO OSWALD PIROW ROAD, LEFT INTO HERTZOG BOULEVARD, LEFT INTO HEERENGRACHT, RIGHT INTO HANS STRYDOM, LEFT INTO BUITENKANT STREET, RIGHT INTO STRAND STREET, THROUGH DE WATERKANT, CONTINUE ALONG HIGH LEVEL ROAD, RIGHT INTO DE AVENUE, LEFT INTO FIR ROAD, LEFT INTO BROMPTON ROAD, WHICH BECOMES RAVINE ROAD, RIGHT INTO VICTORIA ROAD, CONTINUE ALONG VICTORIA ROAD THROUGH BANTRY BAY, CLIFTON, CAMPS BAY, BAKOVEN, PASSING LLANDUDNO, CONTINUE ALONG M6 TO HOUT BAY HARBOUR AND RETURN.

103 CAPE TOWN - MAIN ROAD - HOUT BAY

FROM TAXI RANK AT TOP DECK, CAPE TOWN RAILWAY STATION, LEFT INTO OSWALD PIROW ROAD, LEFT INTO HERTZOG BOULEVARD, LEFT INTO HEERENGRACHT, RIGHT INTO HANS STRYDOM, LEFT INTO BUITENKANT STREET, RIGHT INTO SOMERSET ROAD, WHICH BECOMES MAIN ROAD, GREEN POINT, THROUGH SEA POINT TAKING RIGHT HAND FORK WHICH IS REGENT STREET, LEFT INTO QUEENS ROAD, RIGHT INTO VICTORIA ROAD BANTRY BAY, CONTINUE ALONG VICTORIA ROAD THROUGH CLIFTON, CAMPS BAY, BAKOVEN, PASSING LLANDUDNO, CONTINUE ALONG M6 TO HOUT BAY HARBOUR AND RETURN.

104 CAPE TOWN - KLOOF ROAD - HOUT BAY

FROM TAXI RANK AT TOP DECK, CAPE TOWN RAILWAY STATION, LEFT INTO OSWALD PIROW ROAD, LEFT INTO HERTZOG BOULEVARD, LEFT INTO HEERENGRACHT, RIGHT INTO HANS STRYDOM, LEFT INTO BUITENKANT STREET, CONTINUE ALONG NEW CHURCH STREET, OVER KLOOF NECK TO CAMPS BAY DRIVE, ALONG CAMPS BAY DRIVE TO VICTORIA DRIVE THROUGH BANTRY BAY, CLIFTON, CAMPS BAY, BAKOVEN, PASSING LLANDUDNO, CONTINUE ALONG M6 TO HOUT BAY HARBOUR AND RETURN.

105 CAPE TOWN - WESTERN BOULEVARD - HOUT BAY

FROM TAXI RANK AT TOP DECK, CAPE TOWN RAILWAY STATION, LEFT INTO OSWALD PIROW ROAD, LEFT INTO HERTZOG BOULEVARD, LEFT INTO HEERENGRACHT, RIGHT INTO HANS STRYDOM, ALONG PORT ROAD WHICH BECOMES WESTERN BOULEVARD, WHICH BECOMES BEACH ROAD THROUGH THREE ANCHOR BAY, CONTINUE ALONG BEACH ROAD, LEFT INTO QUEENS ROAD, RIGHT INTO VICTORIA ROAD, THROUGH BANTRY BAY, CLIFTON, CAMPS BAY, BAKOVEN, PASSING LLANDUDNO CONTINUE ALONG M6 TO HOUT BAY HARBOUR AND RETURN.

211 CAPE TOWN - HEIDEVELD

FROM TAXI RANK AT TOP DECK, CAPE TOWN RAILWAY STATION, RIGHT INTO OSWALD PIROW ROAD, LEFT INTO EASTERN BOULEVARD, ALONG EASTERN BOULEVARD TO SETTLERS WAY, ALONG SETTLERS WAY TO THE MODDERDAM ROAD OFF-RAMP, PROCEED ALONG MODDERDAM WHICH BECOMES DUINEFONTEIN ROAD, RIGHT INTO KLIPFONTEIN ROAD, HEIDEVELD ROAD, HEIDEVELD AND RETURN AS FOLLOWS: LEFT INTO VANGUARD DRIVE, RIGHT INTO KLIPFONTEIN ROAD WHICH BECOMES DURBAN ROAD, RIGHT INTO MAIN ROAD, MOWBRAY, ALONG MAIN ROAD WHICH BECOMES VICTORIA ROAD, BECOMING SIR LOWRY ROAD, RIGHT INTO OSWALD PIROW ROAD, LEFT INTO TOP DECK, CAPE TOWN RAILWAY STATION CAPE TOWN.

130 CAPE TOWN - SOMERSET HOSPITAL

FROM TAXI RANK IN OLD MARINE DRIVE, CAPE TOWN, ALONG ADDERLEY STREET, RIGHT INTO HANS STRYDOM ROAD, ALONG WESTERN BOULEVARD, RIGHT INTO PORTWOOD ROAD, LEFT INTO BEACH ROAD DROP OFF GREEN POINT AND RETURN.

603 CAPE TOWN - BONTEHEUWEL

FROM TAXI RANK AT TOP DECK, CAPE TOWN RAILWAY STATION, LEFT INTO OSWALD PIROW ROAD, RIGHT INTO HERTZOG BOULEVARD, EASTERN BOULEVARD, INTO N2 ALONG N2, INTO VANGUARD DRIVE, RIGHT INTO BLUEGUM STREET, RIGHT INTO BONTEHEUWEL AVENUE, ALONG BONTEHEUWEL AVENUE, RIGHT INTO JAKKALSVLEI AVENUE, BONTEHEUWEL AND RETURN.

618 CAPE TOWN - DOCK ROAD CAPE TOWN

FROM OLD MARINE DRIVE, CAPE TOWN, INTO ADDERLEY STREET, AROUND FOUNTAIN CIRCLE, LEFT INTO HANS STRYDOM ROAD, INTO WESTERN BOULEVARD, ALONG WESTERN BOULEVARD, RIGHT INTO PORTWOOD ROAD, LEFT INTO DOCK ROAD, GREEN POINT AND RETURN.

619 CAPE TOWN - GREEN POINT

FROM OLD MARINE DRIVE, CAPE TOWN, INTO ADDERLEY STREET, AROUND FOUNTAIN CIRCLE LEFT INTO LOWER BUITENGRACHT STREET, RIGHT INTO COEN STEYTLER ROAD, INTO DOCK ROAD, INTO BREAKWATER BOULEVARD, GREEN POINT AND RETURN.

297 CAPE TOWN - VREDEHOEK

FROM TAXI RANK AT CORPORATION STREET, CAPE TOWN, RIGHT INTO BUITENKANT STREET, LEFT INTO DAVENPORT ROAD, LEFT ST JAMES STREET, RIGHT CHELMSFORD STREET, DISA PARK, VREDEHOEK AND RETURN AS FOLLOWS: INTO DEER PARK DRIVE, INTO HIGHLANDS AVENUE, INTO BUITENKANT STREET, LEFT INTO ALBERTUS STREET, RIGHT INTO CORPORATION STREET.

298 CAPE TOWN - WALMER ESTATE

FROM TAXI RANK AT CORPORATION STREET, CAPE TOWN, RIGHT INTO DARLING STREET, INTO KEIZERGRACHT STREET, INTO CHESTER STREET, INTO CORPORATION ROAD, INTO MOUNTAIN ROAD WALMER ESTATE AND RETURN AS FOLLOWS: RIGHT INTO UPPER CAMBRIDGE STREET, RIGHT INTO MELBOURNE STREET, LEFT INTO DARLING STREET, LEFT INTO CORPORATION STREET.

36 CAPE TOWN - HEIDEVELD

FROM TAXI RANK AT TOP DECK, CAPE TOWN RAILWAY STATION, LEFT INTO OSWALD PIROW ROAD, RIGHT INTO EASTERN BOULEVARD, INTO SETTLERS WAY, ALONG SETTLERS WAY TO HEIDEVELD TURN-OFF, RIGHT INTO MODDERDAM ROAD, ALONG MODDERDAM ROAD, RIGHT INTO ASCENSION ROAD, RIGHT HEIDEVELD ROAD TO TAXI RANK AT HEIDEVELD AND RETURN.

343 CAPE TOWN - ORANJEZICHT

FROM TAXI RANK CORPORATION STREET, CAPE TOWN, RIGHT INTO DARLING STREET, RIGHT INTO BUITENKANT STREET, RIGHT INTO MYRTLE STREET, LEFT INTO BREDE STREET, RIGHT INTO PRINCE STREET, LEFT INTO UPPER ORANGE STREET, RIGHT INTO MONTROSE STREET, LEFT INTO MARMON STREET TO TERMINUS IN ORANJEZICHT AND RETURN AS FOLLOWS: LEFT INTO BREDAS STREET, LEFT INTO SIDMOUTH STREET, RIGHT INTO GORGE ROAD, LEFT INTO BUITENKANT STREET, INTO CORPORATION STREET, CAPE TOWN.

448 CAPE TOWN STATION DECK - MANENBERG

FROM TOP DECK RAILWAY STATION, CAPE TOWN, LEFT INTO OSWALD PIROW, RIGHT INTO SETTLERS WAY, LEFT INTO MODDERDAM ROAD, RIGHT INTO DUINEFONTEIN ROAD, RIGHT INTO JORDAAN STREET, LEFT INTO RUIMTE ROAD, RIGHT INTO MANENBERG AVENUE, INTO GEORGE STREET, MANENBERG AND RETURN AS FOLLOWS: GEORGE STREET INTO MANENBERG AVENUE, LEFT INTO RUIMTE ROAD, RIGHT INTO JORDAAN STREET, LEFT INTO DUINEFONTEIN ROAD THROUGH OBSERVATORY, SALT RIVER, WOODSTOCK, INTO SIR LOWRY ROAD, RIGHT INTO OSWALD PIROW, LEFT INTO TOP DECK, CAPE TOWN RAILWAY STATION, CAPE TOWN.

449 CAPE TOWN STATION DECK - MANENBERG

FROM TOP DECK RAILWAY STATION, CAPE TOWN, LEFT INTO OSWALD PIROW, RIGHT INTO EASTERN BOULEVARD, INTO SETTLERS WAY, LEFT INTO M5 FREEWAY, LEFT INTO RONDEBOSCH/RED CROSS TURN OFF WHICH BECOMES KLIPFONTEIN ROAD, ALONG KLIPFONTEIN ROAD THROUGH ATHLONE, GATESVILLE, RIGHT INTO DUINEFONTEIN ROAD, RIGHT INTO JORDAAN STREET, LEFT INTO RUIMTE ROAD, RIGHT INTO MANENBERG AVENUE, INTO GEORGE STREET, MANENBERG AND RETURN AS FOLLOWS: GEORGE STREET INTO MANENBERG AVENUE, LEFT INTO RUIMTE ROAD, RIGHT INTO JORDAAN STREET, LEFT INTO DUINEFONTEIN ROAD, LEFT INTO KLIPFONTEIN ROAD, ALONG KLIPFONTEIN ROAD WHICH BECOMES DURBAN ROAD, MOWBRAY, RIGHT INTO MAIN ROAD M4, ALONG MAIN ROAD THROUGH OBSERVATORY, SALT RIVER, WOODSTOCK, INTO SIR LOWRY ROAD, RIGHT INTO OSWALD PIROW, LEFT INTO TOP DECK, CAPE TOWN RAILWAY STATION, CAPE TOWN.

C64 CAPE TOWN - BRIDGETOWN

FROM TAXI RANK AT TOP DECK, CAPE TOWN RAILWAY STATION, CAPE TOWN LEFT INTO OSWALD PIROW ROAD, RIGHT INTO EASTERN BOULEVARD, INTO SETTLERS WAY WHICH BECOMES N2, AT M17 TURN OFF ONTO JAN SMUTS DRIVE, LEFT INTO ELAND STREET, RIGHT INTO PROTEA STREET, LEFT INTO AVENUE DR ABDURAHMAN, RIGHT INTO CROSS STREET, LEFT INTO SPRINGBOK STREET, LEFT INTO HICKORY STREET, RIGHT INTO AVENUE DR ABDURAHMAN, BECOMING CORNFLOWER STREET, INTO BLOSSOM STREET UNTIL KLIPFONTEIN ROAD AND RETURN TO CAPE TOWN TOP DECK AS FOLLOWS: LEFT INTO KLIPFONTEIN ROAD, LEFT INTO VANGUARD DRIVE, LEFT ONTO N2, DE WAAL DRIVE, EASTERN BOULEVARD, LEFT INTO OSWALD PIROW STREET, RIGHT INTO TOP DECK, CAPE TOWN RAILWAY STATION SUBJECT THAT NO PASSENGERS ARE PICKED UP ON ANY RANK IN BRIDGETOWN.

C65 STATION DECK - HEIDEVELD

FROM CAPE TOWN STATION DECK, LEFT INTO OSWALD PIROW STREET, RIGHT INTO EASTERN BOULEVARD LEADING INTO SETTLERS WAY, TAKING LEFT TURN ONTO ATHLONE POWER STATION OFF RAMP INTO JAN SMUTS DRIVE, LEFT INTO KLIPFONTEIN ROAD, LEFT INTO CALENDULA STREET, RIGHT INTO DR ABDURAGHMAN AVENUE INTO CORNFLOWER STREET WHICH BECOMES BLOSSOM STREET, LEFT INTO KLIPFONTEIN ROAD PASSING GATESVILLE, LEFT INTO FIFTH STREET, RIGHT INTO HEIDEVELD ROAD, RIGHT INTO HEIDEVELD ROAD, RIGHT INTO ASCENSION ROAD ACROSS DUINEFONTEIN ROAD INTO BAMBOES STREET, RIGHT INTO LAINGSBURG ROAD, LEFT INTO JONKERSHOEK ROAD, HEIDEVELD AND RETURN. ON CONDITION THAT NO PASSENGERS ARE PICKED UP ON ANY RANK IN BRIDGETOWN.

A01 CAPE TOWN - BONTEHEUWEL

FROM TAXI RANK AT TOP DECK, CAPE TOWN RAILWAY STATION, CAPE TOWN, LEFT INTO OSWALD PIROW ROAD, RIGHT INTO EASTERN BOULEVARD INTO SETTLERS WAY, WHICH BECOMES N2, ALONG N2, LEFT AT VANGUARD DRIVE, RIGHT INTO BLUEGUM STREET, RIGHT INTO KIAAT ROAD, LEFT INTO BONTEHEUWEL AVENUE, LEFT INTO JAKKALSVLEI ROAD BONTEHEUWEL AND RETURN AS FOLLOWS: RIGHT INTO HONEYSUCKLE ROAD, RIGHT INTO BLUEGUM STREET, LEFT INTO VANGUARD DRIVE, RIGHT INTO KLIPFONTEIN ROAD,

ALONG KLIPFONTEIN ROAD WHICH BECOMES DURBAN ROAD, RIGHT INTO MAIN ROAD, MOWBRAY, ALONG MAIN ROAD WHICH BECOMES VICTORIA ROAD, INTO SIR LOWRY ROAD, RIGHT INTO OSWALD PIROW STREET, LEFT INTO TOP DECK, CAPE TOWN RAILWAY STATION, CAPE TOWN.

A02 CAPE TOWN - BONTEHEUWEL

FROM TAXI RANK AT TOP DECK, CAPE TOWN RAILWAY STATION, CAPE TOWN, RIGHT INTO OSWALD PIROW STREET, LEFT INTO SIR LOWRY ROAD, INTO VICTORIA ROAD WHICH BECOMES MAIN ROAD, LEFT INTO SETTLERS WAY, LEFT ONTO BLACK RIVER PARK WAY, LEFT INTO KLIPFONTEIN ROAD, ALONG KLIPFONTEIN ROAD, LEFT INTO VANGUARD DRIVE, RIGHT INTO BLUEGUM STREET, RIGHT INTO BONTEHEUWEL AVENUE, RIGHT INTO JAKKALSVELI ROAD BONTEHEUWEL AND RETURN AS FOLLOWS: LEFT INTO VANGUARD DRIVE, RIGHT INTO KLIPFONTEIN ROAD, RIGHT INTO BLACK RIVER PARKWAY, ONTO M5, LEFT ONTO N2, LEFT ONTO MOWBRAY OFF RAMP, RIGHT INTO MAIN ROAD WHICH BECOMES VICTORIA ROAD, INTO SIR LOWRY ROAD, RIGHT INTO OSWALD PIROW STREET, LEFT INTO TOP DECK, CAPE TOWN RAILWAY STATION, CAPE TOWN.

C63 CAPE TOWN - BRIDGETOWN

FROM TAXI RANK AT TOP DECK, CAPE TOWN RAILWAY STATION, CAPE TOWN, LEFT INTO OSWALD PIROW ROAD, RIGHT INTO EASTERN BOULEVARD, CONTINUE UNTIL THE MERGE WITH DE WAAL DRIVE AND AT THE HOSPITAL BEND OFF-RAMP TURN INTO N2 (SETTLERS WAY) UNTIL THE M17 TURN OFF ONTO JAN SMUTS DRIVE AT THE ATHLONE COOLING TURRETS, TURN LEFT INTO ELAND STREET, RIGHT INTO PROTEA STREET, LEFT INTO AVENUE DR ABDURAHMAN, RIGHT INTO CROSS STREET, LEFT INTO SPRINGBOK STREET, LEFT INTO HICKORY STREET, RIGHT INTO AVENUE DR ABDURAHMAN, WHICH LATER MERGES, WITH CORNFLOWER STREET WHICH BECOMES BLOSSOM STREET UNTIL KLIPFONTEIN ROAD AND RETURN ON CONDITION THAT NO PASSENGERS ARE PICKED UP ON ANY RANK IN BRIDGETOWN.

- 35 KM RADIUS FOR CONTRACT AND SPECIAL HIRE.

OP.1526830. (2) ABRAHAMS FREDERICK GABRIEL DANIEL FGD ID NO 5510305106083. (3) DISTRICT: WYNBERG. POSTAL ADDRESS: 11 TEMPERENCE ROAD, RETREAT, 7945. (4) OPERATING LICENSE CONVERSION, PERMIT NO. 505888/4 FROM ABRAHAMS FREDERICK GABRIEL DANIEL FGD (15 X PASSENGERS, DISTRICT: WYNBERG). (5) 1 X 15 PASSENGERS. (6) THE CONVEYANCE OF TAXI PASSENGERS.

(7) AUTHORITY:

Permit No. 505888/4

H34 RETREAT - LAVENDER HILL

FROM RETREAT STATION LEFT INTO ZWAANS ROAD INTO CONCERT BOULEVARD INTO HEK ROAD INTO DEPSITON RIGHT INTO BLODE STREET, RIGHT INTO GRINDAL, LEFT INTO HEK, INTO CONCERT BOULEVARD INTO ZWAANS ROAD RETREAT TAXI RANK.

H35 RETREAT - MONTAGUE VILLAGE

FROM RETREAT STATION, LEFT INTO ZWAANS ROAD INTO CONCERT BOULEVARD, INTO HEK ROAD, INTO DEPSITON, LEFT INTO ST. CHRISTOPHER AVENUE INTO ST. PATRICK, LEFT INTO ST. EDWARD, LEFT OR RIGHT INTO ST. PATRICK, RIGHT INTO ST. PETERS INTO DEPSITON, INTO HEK ROAD INTO CONCERT BOULEVARD INTO ZWAANS ROAD RETREAT STATION TAXI RANK.

H36 RETREAT - STEENBERG (HILLVIEW)

FROM RETREAT STATION TAXI RANK, LEFT INTO ZWAANS ROAD, INTO CONCERT BOULEVARD, INTO HEK STREET, RIGHT INTO GRINDAL, LEFT INTO BLODE, RIGHT INTO DEPSITON, LEFT INTO ST. SIMON, RIGHT INTO ST. CHRISTOPHER, RIGHT INTO MILITARY ROAD, LEFT INTO ST. STEVENS, RIGHT INTO ST. PATRICK, RIGHT INTO ST. WILLIAM ROAD, LEFT INTO SWIFT ROAD, RIGHT INTO FRANCOLIN, INTO MOSSIE STREET, RIGHT INTO MILITARY ROAD, LEFT INTO GRINDAL DRIVE, LEFT INTO HEK INTO CONCERT BOULEVARD INTO ZWAANS ROAD RETREAT TAXI RANK.

H37 RETREAT - VRYGROND - STEENBERG

FROM RETREAT STATION TAXI RANK, LEFT INTO ZWAANS ROAD, INTO CONCERT BOULEVARD, RIGHT INTO PRINCE GEORGE DRIVE, LEFT INTO VRYGROND AVENUE, LEFT INTO TREVOR SILEUR AND TO SERVICE UNNAMED ROAD INTO DRURY ROAD, RIGHT INTO CAPRICORN BOULEVARD NORTH RIGHT INTO PRINCE GEORGE DRIVE AND LEFT INTO CONCERT BOULEVARD INTO ZWAANS ROAD RETREAT STATION TAXI RANK.

H38 RETREAT - WESTLAKE - RETREAT

FROM RETREAT STATION TAXI RANK, LEFT INTO ZWAANS ROAD, RIGHT INTO STATION ROAD, LEFT INTO MAIN ROAD, RIGHT INTO STEENBERG ROAD, RIGHT INTO WESTLAKE DRIVE, LEFT INTO STIBITZ, LEFT INTO LYNX ROAD, RIGHT INTO STIBITZ ROAD, RIGHT INTO WESTLAKE DRIVE, RIGHT INTO STEENBERG ROAD, INTO POLSMOOR PRISON PARKING AREA THEN PROCEED, RIGHT INTO STEENBERG ROAD, RIGHT INTO TOKAI ROAD TO TRAFFIC CIRCLE, LEFT INTO MAIN ROAD, RIGHT INTO STATION ROAD, LEFT INTO ZWAANS ROAD RETREAT STATION TAXI RANK.

H39 RETREAT - WESTLAKE M3 - RETREAT

FROM RETREAT STATION, LEFT INTO ZWAANS ROAD, RIGHT INTO STATION ROAD, LEFT INTO MAIN ROAD, RIGHT INTO TOKAI ROAD, LEFT INTO SIMON VAN DER STEL

FREEWAY, RIGHT INTO STEENBERG ROAD, RIGHT INTO WESTLAKE DRIVE, LEFT INTO STIBITZ ROAD, LEFT INTO LINX WAY, RIGHT INTO OLD WESTLAKE DRIVE, LEFT INTO STIBITZ ROAD, RIGHT INTO WESTLAKE DRIVE, RIGHT INTO STEENBERG ROAD, RIGHT INTO POLSMOOR PARKING AREA AND PROCEED RIGHT INTO STEENBERG ROAD, RIGHT INTO TOKAI ROAD AT THE TRAFFIC CIRCLE, LEFT INTO MAIN ROAD, RIGHT INTO STATION ROAD, LEFT INTO ZWAANS ROAD RETREAT STATION TAXI RANK.
H40 RETREAT - WESTLAKE - TOKAI

FROM RETREAT STATION TAXI RANK, LEFT INTO ZWAANS ROAD, RIGHT INTO STATION ROAD, LEFT INTO MAIN ROAD, RIGHT INTO TOKAI ROAD, LEFT INTO STEENBERG ROAD AT TRAFFIC CIRCLE, LEFT INTO WESTLAKE DRIVE, RIGHT INTO STIBITZ ROAD, LEFT INTO LINX WAY, RIGHT INTO STIBITZ ROAD, RIGHT INTO WESTLAKE DRIVE, LEFT INTO STEENBERG ROAD, LEFT ONTO SIMON VAN DER STEL FREEWAY, RIGHT INTO TOKAI ROAD, LEFT INTO MAIN ROAD, RIGHT INTO STATION ROAD, LEFT INTO ZWAANS ROAD RETREAT STATION TAXI RANK.
H41 RETREAT - STEENBERG

FROM RETREAT STATION TAXI RANK, ZWAANS ROAD, INTO CONCERT BOULEVARD, RIGHT CRADOCK ROAD, RIGHT SYMPHONY ROAD, RIGHT SIBILIUS ROAD, LEFT INTO CONCERT BOULEVARD INTO TAXI RANK.
H42 RETREAT - RETREAT

FROM RETREAT STATION TAXI RANK, ZWAANS ROAD INTO CONCERT BOULEVARD, RIGHT CRADOCK ROAD, LEFT INTO SYMPHONY, LEFT BOKWANE ROAD, LEFT CONCERT BOULEVARD INTO RETREAT TAXI RANK.
H43 RETREAT - WYNBERG

FROM RETREAT STATION TAXI RANK, LEFT INTO ZWAANS ROAD, RIGHT INTO STATION ROAD, RIGHT INTO MAIN ROAD TOWARDS WYNBERG, RIGHT INTO STATION ROAD TO WYNBERG STATION DROP-OFF ONLY, LEFT INTO MAYNARD, LEFT INTO MAIN ROAD WYNBERG AND RETURN TO RETREAT STATION TAXI RANK WEST SIDE.
H44 RETREAT - CONSTANTIA - WYNBERG

FROM RETREAT STATION TAXI RANK, LEFT INTO ZWAANS ROAD, RIGHT INTO STATION ROAD, RIGHT INTO MAIN ROAD, LEFT INTO LADIES MILE ROAD AROUND TRAFFIC CIRCLE, INTO LADIES MILE ROAD, INTO SPAANSCHEMAT ROAD, RIGHT INTO CONSTANTIA ROAD, LEFT INTO MAIN ROAD, RIGHT INTO MAIN ROAD, RIGHT INTO STATION ROAD TO WYNBERG STATION DROP-OFF ONLY, LEFT INTO MAYNARD ROAD, LEFT INTO MAIN ROAD AND RETURN ALONG MAIN ROAD TO RETREAT STATION TAXI RANK.
H45 RETREAT - CONSTANTIA - WYNBERG

FROM RETREAT STATION TAXI RANK, LEFT INTO ZWAANS ROAD, RIGHT INTO STATION ROAD, LEFT INTO MAIN ROAD, RIGHT INTO TOKAI ROAD AROUND TRAFFIC CIRCLE, INTO TOKAI ROAD TO THE END OF CRASSILUSAN AND RETURN VIA ZWAANSWYK ROAD AND TURN ABOUT AND RETURN VIA TOKAI ROAD, LEFT INTO ORPHEN AT TRAFFIC CIRCLE INTO SPAANSCHEMAT RIVER ROAD INTO SPAANSCHEMAT ROAD RIGHT INTO CONSTANTIA ROAD, LEFT INTO MAIN ROAD, RIGHT INTO STATION ROAD TO WYNBERG STATION DROP-OFF ONLY, LEFT INTO MAYNARD ROAD, LEFT INTO MAIN ROAD, LEFT INTO STATION ROAD TO RETREAT STATION TAXI RANK.
H46 RETREAT - MUIZENBERG - FISH HOEK

FROM RETREAT STATION TAXI RANK, LEFT INTO ZWAANS ROAD, INTO CONCERT BOULEVARD, RIGHT INTO PRINCE GEORGE DRIVE, LEFT INTO BOULEVARD, 'NORTH' AROUND TRAFFIC CIRCLE AT PICK 'N PAY CENTRE CAPRICORN INTO BOULEVARD NORTH, LEFT INTO PRINCE GEORGE DRIVE AROUND TRAFFIC CIRCLE INTO ROYAL ROAD, INTO BEACH ROAD, RIGHT INTO MELROSE ROAD DROP-OFF, RIGHT INTO CLARENDON, LEFT INTO ATLANTIC ROAD INTO MAIN ROAD MUIZENBERG AND ALONG MAIN ROAD, LEFT INTO SUNRAY ONTO BEACH ROAD AND DROP-OFF ONLY AT FISH HOEK TAXI RANK AND RETURN RIGHT INTO STATION ROAD, RIGHT INTO MAIN ROAD FISH HOEK AND RETURN TO RETREAT STATION TAXI RANK ALONG THE MAIN ROAD.
H47 RETREAT - FISH HOEK

FROM RETREAT STATION TAXI RANK, LEFT INTO ZWAANS ROAD, RIGHT INTO STATION ROAD, LEFT INTO MAIN ROAD, LEFT INTO SURREY ROAD, FISH HOEK INTO BEACH ROAD AND DROP-OFF ONLY AT FISH HOEK TAXI RANK AND RIGHT INTO STATION ROAD AND RIGHT INTO MAIN ROAD AND RETURN TO RETREAT STATION TAXI RANK ALONG THE MAIN ROAD. NB!! NO PICKING UP OF PASSENGERS BETWEEN MAIN ROAD MUIZENBERG AND FISH HOEK ON FORWARD AND RETURN JOURNEY.

ROUTES ARE SUBJECT TO THE FOLLOWING CONDITIONS:

- (A) THAT NO PASSENGERS ARE PICKED UP AT ANY OTHER TAXI RANK.
- (B) THE VEHICLE MUST BE REGISTERED IN THE NAME OF THE PERMIT HOLDER.
- (C) THE HOLDER OF THIS PERMIT IS PROHIBITED FROM ENTERING INTO ANY AGREEMENT WHEREBY ANOTHER PARTY IS PERMITTED TO UNDERTAKE ROAD TRANSPORTATION FOR OWN GAIN UNDER AUTHORITY OF THIS PERMIT.

OP.1527043. (2) OLIVER FAROUK F ID NO 4511255188080. (3) DISTRICT: CAPE TOWN. POSTAL ADDRESS: 34 MONTON ROAD, KENWYN, 7780. (4) OPERATING LICENSE

CONVERSION, PERMIT NO. 506944/0 FROM OLIVER FAROUK F (16 X PASSENGERS, DISTRICT: CAPE TOWN). (5) 1 X 16 PASSENGERS. (6) THE CONVEYANCE OF TAXI PASSENGERS. (7) AUTHORITY:

Permit No. 506944/0
101 CAPE TOWN - WYNBERG

FROM TAXI RANK AT TOP DECK, CAPE TOWN RAILWAY STATION, RIGHT INTO OSWALD PIROW ROAD, LEFT INTO SIR LOWRY ROAD, ALONG SIR LOWRY ROAD WHICH BECOMES VICTORIA ROAD, WHICH BECOMES MAIN ROAD WYNBERG AND RETURN.
214 CAPE TOWN HIGH LEVEL ROAD - CAMPS BAY

FROM TAXI RANK AT TOP DECK, CAPE TOWN RAILWAY STATION, LEFT INTO OSWALD PIROW ROAD, LEFT INTO HERTZOG BOULEVARD, LEFT INTO HEERENGRACHT, RIGHT INTO HANS STRYDOM, LEFT INTO BUITENGRACHT STREET, RIGHT INTO STRAND STREET, THROUGH DE WATERKANT, CONTINUE ALONG HIGH LEVEL ROAD, RIGHT INTO DE AVENUE, LEFT INTO KLOOF ROAD, RIGHT INTO FIR ROAD, LEFT INTO BROMPTON ROAD WHICH BECOMES RAVINE ROAD, RIGHT INTO VICTORIA ROAD, CONTINUE ALONG VICTORIA ROAD, THROUGH BANTRY BAY, CLIFTON TO CAMPS BAY AND RETURN.
215 CAPE TOWN MAIN ROAD - CAMPS BAY

FROM TAXI RANK AT TOP DECK, CAPE TOWN RAILWAY STATION, LEFT INTO OSWALD PIROW ROAD, LEFT INTO HERTZOG BOULEVARD, LEFT INTO HEERENGRACHT, RIGHT INTO HANS STRYDOM, LEFT INTO BUITENKANT STREET, RIGHT INTO SOMERSET ROAD WHICH BECOMES MAIN ROAD GREEN POINT, THROUGH SEA POINT, TAKING RIGHT HAND FORK WHICH BECOMES REGENT STREET, LEFT INTO QUEENS ROAD, RIGHT INTO VICTORIA ROAD, BANTRY BAY, CONTINUE ALONG VICTORIA ROAD THROUGH CLIFTON TO CAMPS BAY AND RETURN.
216 CAPE TOWN KLOOF ROAD - CAMPS BAY

FROM TAXI RANK AT TOP DECK, CAPE TOWN RAILWAY STATION, LEFT INTO OSWALD PIROW ROAD, LEFT INTO HERTZOG BOULEVARD, LEFT INTO HEERENGRACHT, RIGHT INTO HANS STRYDOM, LEFT INTO BUITENKANT STREET, NEW CHURCH STREET, OVER KLOOF NEK TO CAMPS BAY DRIVE, ALONG CAMPS BAY DRIVE TO VICTORIA ROAD, THROUGH BANTRY BAY, CLIFTON TO CAMPS BAY AND RETURN.
217 CAPE TOWN WESTERN BOULEVARD - CAMPS BAY

FROM TAXI RANK AT TOP DECK, CAPE TOWN RAILWAY STATION, LEFT INTO OSWALD PIROW ROAD, LEFT INTO HERTZOG BOULEVARD, LEFT INTO HEERENGRACHT, RIGHT INTO HANS STRYDOM, ALONG PORT ROAD WHICH BECOMES WESTERN BOULEVARD, WHICH BECOMES BEACH ROAD, THROUGH THREE ANCHOR BAY, CONTINUE ALONG BEACH ROAD, LEFT INTO QUEENS ROAD, RIGHT INTO VICTORIA ROAD, THROUGH BANTRY BAY, CLIFTON TO CAMPS BAY AND RETURN.
624 CAPE TOWN - WYNBERG

FROM TAXI RANK AT TOP DECK CAPE TOWN RAILWAY STATION CAPE TOWN, LEFT INTO OSWALD PIROW STREET, RIGHT INTO EASTERN BOULEVARD, ONTO M3, ALONG M3, LEFT INTO KLIPPER ROAD, RIGHT INTO NEWLANDS AVENUE, LEFT INTO DEAN STREET, RIGHT INTO MAIN ROAD, ALONG MAIN ROAD THROUGH NEWLANDS, CLAREMONT, KENILWORTH ROAD, RIGHT INTO THOMAS ROAD, RIGHT INTO TAXI RANK AT WYNBERG RAILWAY STATION WYNBERG AND RETURN.
625 CAPE TOWN - CAMPS BAY

FROM TAXI RANK AT TOP DECK CAPE TOWN RAILWAY STATION CAPE TOWN, RIGHT INTO OSWALD PIROW STREET, RIGHT INTO SIR LOWRY ROAD, INTO DARLING STREET, RIGHT INTO ADDERLEY STREET, PICK-UP AT WOOLWORTHS ONLY, LEFT INTO STRAND STREET, RIGHT INTO CHIAPPINI STREET, LEFT INTO WATERKANT STREET, RIGHT INTO HUDSON STREET, LEFT INTO SOMERSET ROAD, INTO MAIN ROAD, ALONG MAIN ROAD, LEFT INTO QUEENS ROAD, RIGHT INTO VICTORIA ROAD, ALONG VICTORIA ROAD TO TAXI RANK IN MAIN ROAD CAMPS BAY AND RETURN.
D48 CAPE TOWN - SEA POINT

FROM CAPE TOWN STATION TOP DECK, TURN RIGHT INTO SIR LOWRY ROAD, INTO DARLING STREET, RIGHT INTO BUITENKANT STREET, LEFT INTO STRAND STREET, RIGHT INTO ROSE STREET, LEFT INTO WATERKANT STREET, RIGHT INTO CHIAPPINI STREET, LEFT INTO SOMERSET ROAD, INTO MAIN ROAD, GREEN POINT, ALONG MAIN ROAD INTO REGENT STREET, SEA POINT TO THE CIRCLE IN SEA POINT AND RETURN TO STATION TOP DECK ALONG THE SAME FORWARD JOURNEY ROUTE.
211 CAPE TOWN - HEIDEVELD

FROM TAXI RANK AT TOP DECK, CAPE TOWN RAILWAY STATION, RIGHT INTO OSWALD PIROW ROAD, LEFT INTO EASTERN BOULEVARD, ALONG EASTERN BOULEVARD TO SETTLERS WAY, ALONG SETTLERS WAY TO THE MODDERDAM ROAD OFF-RAMP, PROCEED

ALONG MODDERDAM WHICH BECOMES DUINEFONTEIN ROAD, RIGHT INTO KLIPFONTEIN ROAD, HEIDELVELD ROAD, HEIDEVELD AND RETURN AS FOLLOWS: LEFT INTO VANGUARD DRIVE, RIGHT INTO KLIPFONTEIN ROAD WHICH BECOMES DURBAN ROAD, RIGHT INTO MAIN ROAD, MOWBRAY, ALONG MAIN ROAD WHICH BECOMES VICTORIA ROAD, BECOMING SIR LOWRY ROAD, RIGHT INTO OSWALD PIROW ROAD, LEFT INTO TOP DECK, CAPE TOWN RAILWAY STATION CAPE TOWN.

226 CAPE TOWN - GARDENS

FROM TAXI RANK AT LOWER PLEIN STREET, RIGHT INTO DARLING STREET, LEFT INTO ADDERLEY STREET OR CONTINUE UP PLEIN STREET, TURN RIGHT INTO BUREAU STREET, LEFT INTO ADDERLEY STREET, RIGHT INTO WALE STREET, LEFT INTO LONG STREET, ALONG LONG STREET WHICH BECOMES KLOOF STREET, RIGHT INTO BELLEVUE STREET, RIGHT INTO KEW STREET, GARDENS AND RETURN AS FOLLOWS: RIGHT INTO CONSTANTIA STREET WHICH BECOMES FIRDALE STREET, LEFT INTO KLOOF STREET, LEFT INTO BUITENSINGEL STREET, RIGHT INTO RIEBEECK STREET, RIGHT INTO ADDERLEY STREET.

227 CAPE TOWN - ORANJEZICHT

FROM TAXI RANK AT TOP DECK, CAPE TOWN RAILWAY STATION, RIGHT INTO OSWALD PIROW ROAD, RIGHT INTO SIR LOWRY ROAD, ALONG DARLING STREET, LEFT INTO ADDERLEY STREET, LEFT INTO BUREAU STREET, RIGHT INTO PLEIN STREET WHICH BECOMES HATFIELD STREET, ALONG UPPER ORANGE STREET, RIGHT INTO MONTROSE STREET, LEFT INTO MARMION STREET TO TERMINUS IN ORANJEZICHT AND RETURN AS FOLLOWS: DOWN MARMION STREET, LEFT INTO MONTROSE STREET, RIGHT INTO MOLTENO STREET, LEFT INTO RAYDEN STREET, LEFT INTO HOFF STREET, RIGHT INTO KLOOF STREET, LEFT INTO BUITENSINGEL, RIGHT INTO LOOP STREET, RIGHT INTO RIEBEECK STREET, RIGHT INTO ADDERLEY STREET.

228 CAPE TOWN - CABLE WAY STATION

FROM TAXI RANK AT TOP DECK, CAPE TOWN RAILWAY STATION, RIGHT INTO OSWALD PIROW, RIGHT INTO SIR LOWRY ROAD, ALONG DARLING STREET, LEFT INTO ADDERLEY STREET, RIGHT INTO WALE STREET, LEFT INTO BUITENGRACHT STREET, ALONG BUITENGRACHT STREET WHICH BECOMES NEW CHURCH STREET, CONTINUE ALONG NEW CHURCH STREET WHICH BECOMES KLOOF NECK, ALONG KLOOF NECK, LEFT INTO TAFELBERG ROAD TO LOWER CABLE WAY STATION AND RETURN.

603 CAPE TOWN - BONTEHEUWEL

FROM TAXI RANK AT TOP DECK, CAPE TOWN RAILWAY STATION, LEFT INTO OSWALD PIROW ROAD, RIGHT INTO HERTZOG BOULEVARD, EASTERN BOULEVARD, INTO N2 ALONG N2, INTO VANGUARD DRIVE, RIGHT INTO BLUEGUM STREET, RIGHT INTO BONTEHEUWEL AVENUE, ALONG BONTEHEUWEL AVENUE, RIGHT INTO JAKKALSVLEI AVENUE, BONTEHEUWEL AND RETURN.

618 CAPE TOWN - DOCK ROAD CAPE TOWN

FROM OLD MARINE DRIVE, CAPE TOWN, INTO ADDERLEY STREET, AROUND FOUNTAIN CIRCLE, LEFT INTO HANS STRIJDOM ROAD, INTO WESTERN BOULEVARD, ALONG WESTERN BOULEVARD, RIGHT INTO PORTSWOOD ROAD, LEFT INTO DOCK ROAD, GREEN POINT AND RETURN.

619 CAPE TOWN - GREEN POINT

FROM OLD MARINE DRIVE, CAPE TOWN, INTO ADDERLEY STREET, AROUND FOUNTAIN CIRCLE LEFT INTO LOWER BUITENGRACHT STREET, RIGHT INTO COEN STEYTLER ROAD, INTO DOCK ROAD, INTO BREAKWATER BOULEVARD, GREEN POINT AND RETURN.

36 CAPE TOWN - HEIDEVELD

FROM TAXI RANK AT TOP DECK, CAPE TOWN RAILWAY STATION, LEFT INTO OSWALD PIROW ROAD, RIGHT INTO EASTERN BOULEVARD, INTO SETTLERS WAY, ALONG SETTLERS WAY TO HEIDEVELD TURN-OFF, RIGHT INTO MODDERDAM ROAD, ALONG MODDERDAM ROAD, RIGHT INTO ASCENTION ROAD, RIGHT HEIDEVELD ROAD TO TAXI RANK AT HEIDEVELD AND RETURN.

448 CAPE TOWN STATION DECK - MANENBERG

FROM TOP DECK RAILWAY STATION, CAPE TOWN, LEFT INTO OSWALD PIROW, RIGHT INTO SETTLERS WAY, LEFT INTO MODDERDAM ROAD, RIGHT INTO DUINEFONTEIN ROAD, RIGHT INTO JORDAAN STREET, LEFT INTO RUIMTE ROAD, RIGHT INTO MANENBERG AVENUE, INTO GEORGE STREET, MANENBERG AND RETURN AS FOLLOWS: GEORGE STREET INTO MANENBERG AVENUE, LEFT INTO RUIMTE ROAD, RIGHT INTO JORDAAN STREET, LEFT INTO DUINEFONTEIN ROAD THROUGH OBSERVATORY, SALT RIVER, WOODSTOCK, INTO SIR LOWRY ROAD, RIGHT INTO OSWALD PIROW, LEFT INTO TOP DECK, CAPE TOWN RAILWAY STATION, CAPE TOWN.

449 CAPE TOWN STATION DECK - MANENBERG

FROM TOP DECK RAILWAY STATION, CAPE TOWN, LEFT INTO OSWALD PIROW, RIGHT INTO EASTERN BOULEVARD, INTO SETTLERS WAY, LEFT INTO M5 FREEWAY, LEFT INTO RONDEBOSCH/RED CROSS TURN OFF WHICH BECOMES KLIPFONTEIN ROAD, ALONG KLIPFONTEIN ROAD THROUGH ATHLONE, GATESVILLE, RIGHT INTO DUINEFONTEIN ROAD, RIGHT INTO JORDAAN STREET, LEFT INTO RUIMTE ROAD, RIGHT INTO MANENBERG AVENUE, INTO GEORGE STREET, MANENBERG AND RETURN AS FOLLOWS: GEORGE STREET

INTO MANENBERG AVENUE, LEFT INTO RUIMTE ROAD, RIGHT INTO JORDAAN STREET, LEFT INTO DUINEFONTEIN ROAD, LEFT INTO KLIPFONTEIN ROAD, ALONG KLIPFONTEIN ROAD WHICH BECOMES DURBAN ROAD, MOWBRAY, RIGHT INTO MAIN ROAD M4, ALONG MAIN ROAD THROUGH OBSERVATORY, SALT RIVER, WOODSTOCK, INTO SIR LOWRY ROAD, RIGHT INTO OSWALD PIROW, LEFT INTO TOP DECK, CAPE TOWN RAILWAY STATION, CAPE TOWN.

C64 CAPE TOWN - BRIDGETOWN

FROM TAXI RANK AT TOP DECK, CAPE TOWN RAILWAY STATION, CAPE TOWN LEFT INTO OSWALD PIROW ROAD, RIGHT INTO EASTERN BOULEVARD, INTO SETTLERS WAY WHICH BECOMES N2, AT M17 TURN OFF ONTO JAN SMUTS DRIVE, LEFT INTO ELAND STREET, RIGHT INTO PROTEA STREET, LEFT INTO AVENUE DR ABDURAHMAN, RIGHT INTO CROSS STREET, LEFT INTO SPRINGBOK STREET, LEFT INTO HICKORY STREET, RIGHT INTO AVENUE DR ABDURAHMAN, BECOMING CORNFLOWER STREET, INTO BLOSSOM STREET UNTIL KLIPFONTEIN ROAD AND RETURN TO CAPE TOWN TOP DECK AS FOLLOWS: LEFT INTO KLIPFONTEIN ROAD, LEFT INTO VANGUARD DRIVE, LEFT ONTO N2, DE WAAL DRIVE, EASTERN BOULEVARD, LEFT INTO OSWALD PIROW STREET, RIGHT INTO TOP DECK, CAPE TOWN RAILWAY STATION SUBJECT THAT NO PASSENGERS ARE PICKED UP ON ANY RANK IN BRIDGETOWN.

C65 STATION DECK - HEIDEVELD

FROM CAPE TOWN STATION DECK, LEFT INTO OSWALD PIROW STREET, RIGHT INTO EASTERN BOULEVARD LEADING INTO SETTLERS WAY, TAKING LEFT TURN ONTO ATHLONE POWER STATION OFF RAMP INTO JAN SMUTS DRIVE, LEFT INTO KLIPFONTEIN ROAD, LEFT INTO CALENDULA STREET, RIGHT INTO DR ABDURAGHMAN AVENUE INTO CORNFLOWER STREET WHICH BECOMES BLOSSOM STREET, LEFT INTO KLIPFONTEIN ROAD PASSING GATESVILLE, LEFT INTO FIFTH STREET, RIGHT INTO HEIDEVELD ROAD, RIGHT INTO HEIDEVELD ROAD, RIGHT INTO ASCENSION ROAD ACROSS DUINEFONTEIN ROAD INTO BAMBOES STREET, RIGHT INTO LAINGSBURG ROAD, LEFT INTO JONKERSHOEK ROAD, HEIDEVELD AND RETURN. ON CONDITION THAT NO PASSENGERS ARE PICKED UP ON ANY RANK IN BRIDGETOWN.

A01 CAPE TOWN - BONTEHEUWEL

FROM TAXI RANK AT TOP DECK, CAPE TOWN RAILWAY STATION, CAPE TOWN, LEFT INTO OSWALD PIROW ROAD, RIGHT INTO EASTERN BOULEVARD INTO SETTLERS WAY, WHICH BECOMES N2, ALONG N2, LEFT AT VANGUARD DRIVE, RIGHT INTO BLUEGUM STREET, RIGHT INTO KIAAT ROAD, LEFT INTO BONTEHEUWEL AVENUE, LEFT INTO JAKKALSVLEI ROAD BONTEHEUWEL AND RETURN AS FOLLOWS: RIGHT INTO HONEYSUCKLE ROAD, RIGHT INTO BLUEGUM STREET, LEFT INTO VANGUARD DRIVE, RIGHT INTO KLIPFONTEIN ROAD, ALONG KLIPFONTEIN ROAD WHICH BECOMES DURBAN ROAD, RIGHT INTO MAIN ROAD, MOWBRAY, ALONG MAIN ROAD WHICH BECOMES VICTORIA ROAD, INTO SIR LOWRY ROAD, RIGHT INTO OSWALD PIROW STREET, LEFT INTO TOP DECK, CAPE TOWN RAILWAY STATION, CAPE TOWN.

A02 CAPE TOWN - BONTEHEUWEL

FROM TAXI RANK AT TOP DECK, CAPE TOWN RAILWAY STATION, CAPE TOWN, RIGHT INTO OSWALD PIROW STREET, LEFT INTO SIR LOWRY ROAD, INTO VICTORIA ROAD WHICH BECOMES MAIN ROAD, LEFT INTO SETTLERS WAY, LEFT ONTO BLACK RIVER PARK WAY, LEFT INTO KLIPFONTEIN ROAD, ALONG KLIPFONTEIN ROAD, LEFT INTO VANGUARD DRIVE, RIGHT INTO BLUEGUM STREET, RIGHT INTO BONTEHEUWEL AVENUE, RIGHT INTO JAKKALSVLEI ROAD BONTEHEUWEL AND RETURN AS FOLLOWS: LEFT INTO VANGUARD DRIVE, RIGHT INTO KLIPFONTEIN ROAD, RIGHT INTO BLACK RIVER PARKWAY, ONTO M5, LEFT ONTO N2, LEFT ONTO MOWBRAY OFF RAMP, RIGHT INTO MAIN ROAD WHICH BECOMES VICTORIA ROAD, INTO SIR LOWRY ROAD, RIGHT INTO OSWALD PIROW STREET, LEFT INTO TOP DECK, CAPE TOWN RAILWAY STATION, CAPE TOWN.

C63 CAPE TOWN - BRIDGETOWN

FROM TAXI RANK AT TOP DECK, CAPE TOWN RAILWAY STATION, CAPE TOWN, LEFT INTO OSWALD PIROW ROAD, RIGHT INTO EASTERN BOULEVARD, CONTINUE UNTIL THE MERGE WITH DE WAAL DRIVE AND AT THE HOSPITAL BEND OFF-RAMP TURN INTO N2 (SETTLERS WAY) UNTIL THE M17 TURN OFF ONTO JAN SMUTS DRIVE AT THE ATHLONE COOLING TURRETS, TURN LEFT INTO ELAND STREET, RIGHT INTO PROTEA STREET, LEFT INTO AVENUE DR ABDURAHMAN, RIGHT INTO CROSS STREET, LEFT INTO SPRINGBOK STREET, LEFT INTO HICKORY STREET, RIGHT INTO AVENUE DR ABDURAHMAN, WHICH LATER MERGES, WITH CORNFLOWER STREET WHICH BECOMES BLOSSOM STREET UNTIL KLIPFONTEIN ROAD AND RETURN ON CONDITION THAT NO PASSENGERS ARE PICKED UP ON ANY RANK IN BRIDGETOWN.

- 35 KM RADIUS FOR CONTRACT AND SPECIAL HIRE.

OP.1527366. (2) NGOOLA MUTU M ID NO 5502145465084. (3) DISTRICT: STRAND. POSTAL ADDRESS: ROOM 10, LWANDLE HOSTEL, STRAND, 7140 C/O TRUTER L A EBB STRAAT 14, GUSTROUW, STRAND, 7140. (4) OPERATING LICENCE CONVERSION, PERMIT NO. 510074/0 FROM NGOOLA MUTU M (15 X PASSENGERS, DISTRICT: STRAND). (5) 1 X 15 PASSENGERS. (6) THE CONVEYANCE OF TAXI PASSENGERS. (7) AUTHORITY:

Permit No. 510074/0
41 - LWANDLE - SOMERSET WEST

FROM LWANDLE LEFT INTO N2, ALONG N2, RIGHT INTO VICTORIA ROAD, RIGHT INTO ANDRIES PRETORIUS STREET, LEFT INTO CHURCH STREET TO TAXI RANK AT O K BAZAARS SOMERSET WEST AND RETURN ALONG THE SAME ROUTE.

42 - LWANDLE - GRABOUW

FROM LWANDLE RIGHT INTO N2, ALONG N2 TO GRABOUW, LEFT INTO OU KAAPSEWEG, INTO MAIN ROAD, LEFT INTO TAXI RANK AT THE PLAIN GRABOUW AND RETURN ALONG THE SAME ROUTE SUBJECT TO THE CONDITION THAT PASSENGERS ARE ONLY DROPPED-OFF IN GRABOUW.

43 - LWANDLE - KHAYELITSHA

FROM LWANDLE LEFT INTO N2, ALONG N2, RIGHT INTO VICTORIA STREET, RIGHT INTO ANDRIES PRETORIUS STREET, LEFT INTO CHURCH STREET TO O K BAZAARS SOMERSET WEST AND RETURN VIA THE SAME ROUTE TO THE N2, RIGHT INTO N2, LEFT INTO BADEN POWEL DRIVE, RIGHT INTO BONGO DRIVE TO KHAYELITSHA AND RETURN SUBJECT TO THE CONDITION THAT NO PASSENGERS ARE DROPPED-OFF IN BADEN POWELL DRIVE.

340 - LWANDLE - GORDONS BAY

FROM TAXI RANK IN LWANDLE LEFT INTO VULINDLELA STREET, RIGHT INTO BROADLANDS ROAD, LEFT INTO GORDONS BAY ROAD, ALONG GORDONS BAY ROAD TO FISHERIES GORDONS BAY AND RETURN AS FOLLOWS: LEFT INTO SIR LOWRY'S PASS ROAD, LEFT INTO N2, LEFT INTO VULINDLELA STREET TO LWANDLE TAXI RANK.

480 - LWANDLE - STRAND

VANAF TAXI STAANPLEK TE LWANDLE, REGS IN BROADLANDSWEG, REGS IN ELFDISTRAAT, LINKS IN ONVERWACHTSTRAAT, REGS IN GORDONSBAAIWEG, REGS IN HOOFWEG STRAND TOT BY STRAND SPOORWEGSTASIE STRAND EN TERUG OOR DIESELFDE ROETE.

D23 - LWANDLE - GORDONSBAAI

VANAF TAXI STAANPLEK TE LWANDLE, REGS IN BROADLANDSWEG, LINKS IN GORDONSBAAIWEG, LANGS GORDONSBAAIWEG TOT BY SPAR SUPERMARK GORDONSBAAI EN TERUG OOR DIESELFDE ROETE.

F47 - LWANDLE - LOURENSFORD PLAAS SOMERSET WES

VANAF TAXI STAANPLEK TE LWANDLE, LINKS OP N2, LINKS BY AFRIT BY TOYOTA GARAGE, LINKS IN HOOFWEG STRAND, VERBY MEDI CITY, REGS IN GORDONSTRAAT SOMERSET WES, LINKS IN HILLCRESTSTAAT, REGS IN LOURENSWEG TOT BY LOURENSFORD PLAAS SOMERSET WES EN TERUG OOR DIESELFDE ROETE.

OP.1527985. (2) JONES GEDULD GEORGE GG ID NO 3412095053082. (3) DISTRICT: WYNBERG. POSTAL ADDRESS: 17 ROBERTSON AVENUE, SQUARE HILL, RETREAT, 7945. (4) OPERATING LICENCE CONVERSION, PERMIT NO. 508268/1 FROM JONES GEDULD GEORGE GG (15 X PASSENGERS, DISTRICT: WYNBERG). (5) 1 X 15 PASSENGERS. (6) THE CONVEYANCE OF TAXI PASSENGERS. (7) AUTHORITY: Permit No. 508268/1

H34 RETREAT - LAVENDER HILL

FROM RETREAT STATION LEFT INTO ZWAANS ROAD INTO CONCERT BOULEVARD INTO HEK ROAD INTO DEPSITON RIGHT INTO BLODE STREET, RIGHT INTO GRINDAL, LEFT INTO HEK, INTO CONCERT BOULEVARD INTO ZWAANS ROAD RETREAT TAXI RANK.

H35 RETREAT - MONTAGUE VILLAGE

FROM RETREAT STATION, LEFT INTO ZWAANS ROAD INTO CONCERT BOULEVARD, INTO HEK ROAD, INTO DEPSITON, LEFT INTO ST. CHRISTOPHER AVENUE INTO ST. PATRICK, LEFT INTO ST. EDWARD, LEFT OR RIGHT INTO ST. PATRICK, RIGHT INTO ST. PETERS INTO DEPSITON, INTO HEK ROAD INTO CONCERT BOULEVARD INTO ZWAANS ROAD RETREAT STATION TAXI RANK.

H36 RETREAT - STEENBERG (HILLVIEW)

FROM RETREAT STATION TAXI RANK, LEFT INTO ZWAANS ROAD, INTO CONCERT BOULEVARD, INTO HEK STREET, RIGHT INTO GRINDAL, LEFT INTO BLODE, RIGHT INTO DEPSITON, LEFT INTO ST. SIMON, RIGHT INTO ST. CHRISTOPHER, RIGHT INTO MILITARY ROAD, LEFT INTO ST. STEVENS, RIGHT INTO ST. PATRICK, RIGHT INTO ST. WILLIAM ROAD, LEFT INTO SWIFT ROAD, RIGHT INTO FRANCOLIN, INTO MOSSIE STREET, RIGHT INTO MILITARY ROAD, LEFT INTO GRINDAL DRIVE, LEFT INTO HEK INTO CONCERT BOULEVARD INTO ZWAANS ROAD RETREAT TAXI RANK.

H37 RETREAT - VRYGROND - STEENBERG

FROM RETREAT STATION TAXI RANK, LEFT INTO ZWAANS ROAD, INTO CONCERT BOULEVARD, RIGHT INTO PRINCE GEORGE DRIVE, LEFT INTO VRYGROND AVENUE, LEFT INTO TREVOR SILEUR AND TO SERVICE UNNAMED ROAD INTO DRURY ROAD, RIGHT INTO CAPRICORN BOULEVARD NORTH RIGHT INTO PRINCE GEORGE DRIVE AND LEFT INTO CONCERT BOULEVARD INTO ZWAANS ROAD RETREAT STATION TAXI RANK.

H38 RETREAT - WESTLAKE - RETREAT

FROM RETREAT STATION TAXI RANK, LEFT INTO ZWAANS ROAD, RIGHT INTO STATION ROAD, LEFT INTO MAIN ROAD, RIGHT INTO STEENBERG ROAD, RIGHT INTO WESTLAKE

DRIVE, LEFT INTO STIBITZ, LEFT INTO LYNX ROAD, RIGHT INTO STIBITZ ROAD, RIGHT INTO WESTLAKE DRIVE, RIGHT INTO STEENBERG ROAD, INTO POLSMOOR PRISON PARKING AREA THEN PROCEED, RIGHT INTO STEENBERG ROAD, RIGHT INTO TOKAI ROAD TO TRAFFIC CIRCLE, LEFT INTO MAIN ROAD, RIGHT INTO STATION ROAD, LEFT INTO ZWAANS ROAD RETREAT STATION TAXI RANK.
H39 RETREAT - WESTLAKE M3 - RETREAT

FROM RETREAT STATION, LEFT INTO ZWAANS ROAD, RIGHT INTO STATION ROAD, LEFT INTO MAIN ROAD, RIGHT INTO TOKAI ROAD, LEFT INTO SIMON VAN DER STEL FREEWAY, RIGHT INTO STEENBERG ROAD, RIGHT INTO WESTLAKE DRIVE, LEFT INTO STIBITZ ROAD, LEFT INTO LINX WAY, RIGHT INTO OLD WESTLAKE DRIVE, LEFT INTO STIBITZ ROAD, RIGHT INTO WESTLAKE DRIVE, RIGHT INTO STEENBERG ROAD, RIGHT INTO POLSMOOR PARKING AREA AND PROCEED RIGHT INTO STEENBERG ROAD, RIGHT INTO TOKAI ROAD AT THE TRAFFIC CIRCLE, LEFT INTO MAIN ROAD, RIGHT INTO STATION ROAD, LEFT INTO ZWAANS ROAD RETREAT STATION TAXI RANK.
H40 RETREAT - WESTLAKE - TOKAI

FROM RETREAT STATION TAXI RANK, LEFT INTO ZWAANS ROAD, RIGHT INTO STATION ROAD, LEFT INTO MAIN ROAD, RIGHT INTO TOKAI ROAD, LEFT INTO STEENBERG ROAD AT TRAFFIC CIRCLE, LEFT INTO WESTLAKE DRIVE, RIGHT INTO STIBITZ ROAD, LEFT INTO LINX WAY, RIGHT INTO STIBITZ ROAD, RIGHT INTO WESTLAKE DRIVE, LEFT INTO STEENBERG ROAD, LEFT INTO SIMON VAN DER STEL FREEWAY, RIGHT INTO TOKAI ROAD, LEFT INTO MAIN ROAD, RIGHT INTO STATION ROAD, LEFT INTO ZWAANS ROAD RETREAT STATION TAXI RANK.
H41 RETREAT - STEENBERG

FROM RETREAT STATION TAXI RANK, ZWAANS ROAD, INTO CONCERT BOULEVARD, RIGHT CRADOCK ROAD, RIGHT SYMPHONY ROAD, RIGHT SIBILIUS ROAD, LEFT INTO CONCERT BOULEVARD INTO TAXI RANK.
H42 RETREAT - RETREAT

FROM RETREAT STATION TAXI RANK, ZWAANS ROAD INTO CONCERT BOULEVARD, RIGHT CRADOCK ROAD, LEFT INTO SYMPHONY, LEFT BOKWANE ROAD, LEFT CONCERT BOULEVARD INTO RETREAT TAXI RANK.
H43 RETREAT - WYNBERG

FROM RETREAT STATION TAXI RANK, LEFT INTO ZWAANS ROAD, RIGHT INTO STATION ROAD, RIGHT INTO MAIN ROAD TOWARDS WYNBERG, RIGHT INTO STATION ROAD TO WYNBERG STATION DROP-OFF ONLY, LEFT INTO MAYNARD, LEFT INTO MAIN ROAD WYNBERG AND RETURN TO RETREAT STATION TAXI RANK WEST SIDE.
H44 RETREAT - CONSTANTIA - WYNBERG

FROM RETREAT STATION TAXI RANK, LEFT INTO ZWAANS ROAD, RIGHT INTO STATION ROAD, RIGHT INTO MAIN ROAD, LEFT INTO LADIES MILE ROAD AROUND TRAFFIC CIRCLE, INTO LADIES MILE ROAD, INTO SPAANSCHEMAT ROAD, RIGHT INTO CONSTANTIA ROAD, LEFT INTO MAIN ROAD, RIGHT INTO MAIN ROAD, RIGHT INTO STATION ROAD TO WYNBERG STATION DROP-OFF ONLY, LEFT INTO MAYNARD ROAD, LEFT INTO MAIN ROAD AND RETURN ALONG MAIN ROAD TO RETREAT STATION TAXI RANK.
H45 RETREAT - CONSTANTIA - WYNBERG

FROM RETREAT STATION TAXI RANK, LEFT INTO ZWAANS ROAD, RIGHT INTO STATION ROAD, LEFT INTO MAIN ROAD, RIGHT INTO TOKAI ROAD AROUND TRAFFIC CIRCLE, INTO TOKAI ROAD TO THE END OF CRASSILUSAN AND RETURN VIA ZWAANSWYK ROAD AND TURN ABOUT AND RETURN VIA TOKAI ROAD, LEFT INTO ORPHEN AT TRAFFIC CIRCLE INTO SPAANSCHEMAT RIVER ROAD INTO SPAANSCHEMAT ROAD RIGHT INTO CONSTANTIA ROAD, LEFT INTO MAIN ROAD, RIGHT INTO STATION ROAD TO WYNBERG STATION DROP-OFF ONLY, LEFT INTO MAYNARD ROAD, LEFT INTO MAIN ROAD, LEFT INTO STATION ROAD TO RETREAT STATION TAXI RANK.
H46 RETREAT - MUIZENBERG - FISH HOEK

FROM RETREAT STATION TAXI RANK, LEFT INTO ZWAANS ROAD, INTO CONCERT BOULEVARD, RIGHT INTO PRINCE GEORGE DRIVE, LEFT INTO BOULEVARD, 'NORTH' AROUND TRAFFIC CIRCLE AT PICK 'N PAY CENTRE CAPRICORN INTO BOULEVARD NORTH, LEFT INTO PRINCE GEORGE DRIVE AROUND TRAFFIC CIRCLE INTO ROYAL ROAD, INTO BEACH ROAD, RIGHT INTO MELROSE ROAD DROP-OFF, RIGHT INTO CLARENDON, LEFT INTO ATLANTIC ROAD INTO MAIN ROAD MUIZENBERG AND ALONG MAIN ROAD, LEFT INTO SUNRAY ONTO BEACH ROAD AND DROP-OFF ONLY AT FISH HOEK TAXI RANK AND RETURN RIGHT INTO STATION ROAD, RIGHT INTO MAIN ROAD FISH HOEK AND RETURN TO RETREAT STATION TAXI RANK ALONG THE MAIN ROAD.
H47 RETREAT - FISH HOEK

FROM RETREAT STATION TAXI RANK, LEFT INTO ZWAANS ROAD, RIGHT INTO STATION ROAD, LEFT INTO MAIN ROAD, LEFT INTO SURRAY ROAD, FISH HOEK INTO BEACH ROAD AND DROP-OFF ONLY AT FISH HOEK TAXI RANK AND RIGHT INTO STATION ROAD AND RIGHT INTO MAIN ROAD AND RETURN TO RETREAT STATION TAXI RANK ALONG THE MAIN ROAD. NB!! NO PICKING UP OF PASSENGERS BETWEEN MAIN ROAD MUIZENBERG AND FISH HOEK ON FORWARD AND RETURN JOURNEY.
ROUTES ARE SUBJECT TO THE FOLLOWING CONDITIONS:

- (A) THAT NO PASSENGERS ARE PICKED UP AT ANY OTHER TAXI RANK.
 (B) THE VEHICLE MUST BE REGISTERED IN THE NAME OF THE PERMIT HOLDER.
 (C) THE HOLDER OF THIS PERMIT IS PROHIBITED FROM ENTERING INTO ANY AGREEMENT WHEREBY ANOTHER PARTY IS PERMITTED TO UNDERTAKE ROAD TRANSPORTATION FOR OWN GAIN UNDER AUTHORITY OF THIS PERMIT.

OP.1528061. (2) JONES MATHILDA JOHANNA EICA MJE ID NO 4209080068011.

(3) DISTRICT: WYNBERG. POSTAL ADDRESS: 17 ROBERTSON AVENUE, SQUARE HILL, RETREAT, 7945. (4) OPERATING LICENCE CONVERSION, PERMIT NO. 506649/0 FROM JONES MATHILDA JOHANNA EICA MJE (14 X PASSENGERS, DISTRICT: WYNBERG).
 (5) 1 X 14 PASSENGERS. (6) THE CONVEYANCE OF TAXI PASSENGERS. (7)

AUTHORITY:

Permit No. 506649/0
 H34 RETREAT - LAVENDER HILL

FROM RETREAT STATION LEFT INTO ZWAANS ROAD INTO CONCERT BOULEVARD INTO HEK ROAD INTO DEPSITON RIGHT INTO BLODE STREET, RIGHT INTO GRINDAL, LEFT INTO HEK, INTO CONCERT BOULEVARD INTO ZWAANS ROAD RETREAT TAXI RANK.

H35 RETREAT - MONTAGUE VILLAGE

FROM RETREAT STATION, LEFT INTO ZWAANS ROAD INTO CONCERT BOULEVARD, INTO HEK ROAD, INTO DEPSITON, LEFT INTO ST. CHRISTOPHER AVENUE INTO ST. PATRICK, LEFT INTO ST. EDWARD, LEFT OR RIGHT INTO ST. PATRICK, RIGHT INTO ST. PETERS INTO DEPSITON, INTO HEK ROAD INTO CONCERT BOULEVARD INTO ZWAANS ROAD RETREAT STATION TAXI RANK.

H36 RETREAT - STEENBERG (HILLVIEW)

FROM RETREAT STATION TAXI RANK, LEFT INTO ZWAANS ROAD, INTO CONCERT BOULEVARD, INTO HEK STREET, RIGHT INTO GRINDAL, LEFT INTO BLODE, RIGHT INTO DEPSITON, LEFT INTO ST. SIMON, RIGHT INTO ST. CHRISTOPHER, RIGHT INTO MILITARY ROAD, LEFT INTO ST. STEVENS, RIGHT INTO ST. PATRICK, RIGHT INTO ST. WILLIAM ROAD, LEFT INTO SWIFT ROAD, RIGHT INTO FRANCOLIN, INTO MOSSIE STREET, RIGHT INTO MILITARY ROAD, LEFT INTO GRINDAL DRIVE, LEFT INTO HEK INTO CONCERT BOULEVARD INTO ZWAANS ROAD RETREAT TAXI RANK.

H37 RETREAT - VRYGROND - STEENBERG

FROM RETREAT STATION TAXI RANK, LEFT INTO ZWAANS ROAD, INTO CONCERT BOULEVARD, RIGHT INTO PRINCE GEORGE DRIVE, LEFT INTO VRYGROND AVENUE, LEFT INTO TREVOR SILEUR AND TO SERVICE UNNAMED ROAD INTO DRURY ROAD, RIGHT INTO CAPRICORN BOULEVARD NORTH RIGHT INTO PRINCE GEORGE DRIVE AND LEFT INTO CONCERT BOULEVARD INTO ZWAANS ROAD RETREAT STATION TAXI RANK.

H38 RETREAT - WESTLAKE - RETREAT

FROM RETREAT STATION TAXI RANK, LEFT INTO ZWAANS ROAD, RIGHT INTO STATION ROAD, LEFT INTO MAIN ROAD, RIGHT INTO STEENBERG ROAD, RIGHT INTO WESTLAKE DRIVE, LEFT INTO STIBITZ, LEFT INTO LYNX ROAD, RIGHT INTO STIBITZ ROAD, RIGHT INTO WESTLAKE DRIVE, RIGHT INTO STEENBERG ROAD, INTO POLSMOOR PRISON PARKING AREA THEN PROCEED, RIGHT INTO STEENBERG ROAD, RIGHT INTO TOKAI ROAD TO TRAFFIC CIRCLE, LEFT INTO MAIN ROAD, RIGHT INTO STATION ROAD, LEFT INTO ZWAANS ROAD RETREAT STATION TAXI RANK.

H39 RETREAT - WESTLAKE M3 - RETREAT

FROM RETREAT STATION, LEFT INTO ZWAANS ROAD, RIGHT INTO STATION ROAD, LEFT INTO MAIN ROAD, RIGHT INTO TOKAI ROAD, LEFT INTO SIMON VAN DER STEL FREEWAY, RIGHT INTO STEENBERG ROAD, RIGHT INTO WESTLAKE DRIVE, LEFT INTO STIBITZ ROAD, LEFT INTO LINX WAY, RIGHT INTO OLD WESTLAKE DRIVE, LEFT INTO STIBITZ ROAD, RIGHT INTO WESTLAKE DRIVE, RIGHT INTO STEENBERG ROAD, RIGHT INTO POLSMOOR PARKING AREA AND PROCEED RIGHT INTO STEENBERG ROAD, RIGHT INTO TOKAI ROAD AT THE TRAFFIC CIRCLE, LEFT INTO MAIN ROAD, RIGHT INTO STATION ROAD, LEFT INTO ZWAANS ROAD RETREAT STATION TAXI RANK.

H40 RETREAT - WESTLAKE - TOKAI

FROM RETREAT STATION TAXI RANK, LEFT INTO ZWAANS ROAD, RIGHT INTO STATION ROAD, LEFT INTO MAIN ROAD, RIGHT INTO TOKAI ROAD, LEFT INTO STEENBERG ROAD AT TRAFFIC CIRCLE, LEFT INTO WESTLAKE DRIVE, RIGHT INTO STIBITZ ROAD, LEFT INTO LINX WAY, RIGHT INTO STIBITZ ROAD, RIGHT INTO WESTLAKE DRIVE, LEFT INTO STEENBERG ROAD, LEFT ONTO SIMON VAN DER STEL FREEWAY, RIGHT INTO TOKAI ROAD, LEFT INTO MAIN ROAD, RIGHT INTO STATION ROAD, LEFT INTO ZWAANS ROAD RETREAT STATION TAXI RANK.

H41 RETREAT - STEENBERG

FROM RETREAT STATION TAXI RANK, ZWAANS ROAD, INTO CONCERT BOULEVARD, RIGHT CRADOCK ROAD, RIGHT SYMPHONY ROAD, RIGHT SIBILIUS ROAD, LEFT INTO CONCERT BOULEVARD INTO TAXI RANK.

H42 RETREAT - RETREAT

FROM RETREAT STATION TAXI RANK, ZWAANS ROAD INTO CONCERT BOULEVARD, RIGHT

CRADOCK ROAD, LEFT INTO SYMPHONY, LEFT BOKWANE ROAD, LEFT CONCERT BOULEVARD INTO RETREAT TAXI RANK.
H43 RETREAT - WYNBERG

FROM RETREAT STATION TAXI RANK, LEFT INTO ZWAANS ROAD, RIGHT INTO STATION ROAD, RIGHT INTO MAIN ROAD TOWARDS WYNBERG, RIGHT INTO STATION ROAD TO WYNBERG STATION DROP-OFF ONLY, LEFT INTO MAYNARD, LEFT INTO MAIN ROAD WYNBERG AND RETURN TO RETREAT STATION TAXI RANK WEST SIDE.

H44 RETREAT - CONSTANTIA - WYNBERG

FROM RETREAT STATION TAXI RANK, LEFT INTO ZWAANS ROAD, RIGHT INTO STATION ROAD, RIGHT INTO MAIN ROAD, LEFT INTO LADIES MILE ROAD AROUND TRAFFIC CIRCLE, INTO LADIES MILE ROAD, INTO SPAANSCHMAT ROAD, RIGHT INTO CONSTANTIA ROAD, LEFT INTO MAIN ROAD, RIGHT INTO MAIN ROAD, RIGHT INTO STATION ROAD TO WYNBERG STATION DROP-OFF ONLY, LEFT INTO MAYNARD ROAD, LEFT INTO MAIN ROAD AND RETURN ALONG MAIN ROAD TO RETREAT STATION TAXI RANK.

H45 RETREAT - CONSTANTIA - WYNBERG

FROM RETREAT STATION TAXI RANK, LEFT INTO ZWAANS ROAD, RIGHT INTO STATION ROAD, LEFT INTO MAIN ROAD, RIGHT INTO TOKAI ROAD AROUND TRAFFIC CIRCLE, INTO TOKAI ROAD TO THE END OF CRASSILUSAN AND RETURN VIA ZWAANSWYK ROAD AND TURN ABOUT AND RETURN VIA TOKAI ROAD, LEFT INTO ORPHEN AT TRAFFIC CIRCLE INTO SPAANSCHMAT RIVER ROAD INTO SPAANSCHMAT ROAD RIGHT INTO CONSTANTIA ROAD, LEFT INTO MAIN ROAD, RIGHT INTO STATION ROAD TO WYNBERG STATION DROP-OFF ONLY, LEFT INTO MAYNARD ROAD, LEFT INTO MAIN ROAD, LEFT INTO STATION ROAD TO RETREAT STATION TAXI RANK.

H46 RETREAT - MUIZENBERG - FISH HOEK

FROM RETREAT STATION TAXI RANK, LEFT INTO ZWAANS ROAD, INTO CONCERT BOULEVARD, RIGHT INTO PRINCE GEORGE DRIVE, LEFT INTO BOULEVARD, 'NORTH' AROUND TRAFFIC CIRCLE AT PICK 'N PAY CENTRE CAPRICORN INTO BOULEVARD NORTH, LEFT INTO PRINCE GEORGE DRIVE AROUND TRAFFIC CIRCLE INTO ROYAL ROAD, INTO BEACH ROAD, RIGHT INTO MELROSE ROAD DROP-OFF, RIGHT INTO CLARENDON, LEFT INTO ATLANTIC ROAD INTO MAIN ROAD MUIZENBERG AND ALONG MAIN ROAD, LEFT INTO SUNRAY ONTO BEACH ROAD AND DROP-OFF ONLY AT FISH HOEK TAXI RANK AND RETURN RIGHT INTO STATION ROAD, RIGHT INTO MAIN ROAD FISH HOEK AND RETURN TO RETREAT STATION TAXI RANK ALONG THE MAIN ROAD.

H47 RETREAT - FISH HOEK

FROM RETREAT STATION TAXI RANK, LEFT INTO ZWAANS ROAD, RIGHT INTO STATION ROAD, LEFT INTO MAIN ROAD, LEFT INTO SURRAY ROAD, FISH HOEK INTO BEACH ROAD AND DROP-OFF ONLY AT FISH HOEK TAXI RANK AND RIGHT INTO STATION ROAD AND RIGHT INTO MAIN ROAD AND RETURN TO RETREAT STATION TAXI RANK ALONG THE MAIN ROAD. NB!! NO PICKING UP OF PASSENGERS BETWEEN MAIN ROAD MUIZENBERG AND FISH HOEK ON FORWARD AND RETURN JOURNEY.

ROUTES ARE SUBJECT TO THE FOLLOWING CONDITIONS:

- (A) THAT NO PASSENGERS ARE PICKED UP AT ANY OTHER TAXI RANK.
- (B) THE VEHICLE MUST BE REGISTERED IN THE NAME OF THE PERMIT HOLDER.
- (C) THE HOLDER OF THIS PERMIT IS PROHIBITED FROM ENTERING INTO ANY AGREEMENT WHEREBY ANOTHER PARTY IS PERMITTED TO UNDERTAKE ROAD TRANSPORTATION FOR OWN GAIN UNDER AUTHORITY OF THIS PERMIT.

OP.1528163. (2) JOHNSON VINCENT V ID NO 5709035131086. (3) DISTRICT: KUILSRIVIER. POSTAL ADDRESS: P.O. BOX 322, EERSTERIVIER, 7103. (4) OPERATING LICENCE CONVERSION, PERMIT NO. 505282/1 FROM JOHNSON VINCENT V (16 X PASSENGERS, DISTRICT: KUILSRIVIER). (5) 1 X 16 PASSENGERS. (6) THE CONVEYANCE OF TAXI PASSENGERS. (7) AUTHORITY:

Permit No. 505282/1

353 EERSTERIVIER - DEVON PARK

VANAF TAXI STAANPLEK TE EERSTERIVIER SPOORWEGSTASIE, REGS IN RYNEVELDSTRAAT, LINKS IN STRANDWEG, REGS IN BOBSWAY, REGS IN SPURWING RYLAAN DEVON PARK EN TERUG SOOS VOLG: LINKS IN STRATFORDLAAN, REGS IN BEVERLEYSTRAAT TOT BY HIMALAYASTRAAT, DRAAI OM EN TERUG TOT BEVERLEYSTRAAT, REGS IN STRATFORDLAAN, LINKS IN STRANDWEG TOT BY EERSTERIVIER SPOORWEGSTASIE.

374 EERSTE RIVER - EERSTE RIVER

FROM EERSTE RIVER STATION, INTO VAN RHYNEVELD STREET, LEFT INTO STRAND STREET, RIGHT INTO PLEIN STREET TO GRAND CENTRAL SHOPPING CENTRE, BACK INTO PLEIN STREET, LEFT INTO STRAND STREET, LEFT INTO SERVICE ROAD, LEFT INTO CITY CENTRE SHOPPING CENTRE, LEFT INTO FOREST DRIVE, ALONG FOREST DRIVE, TURN LEFT INTO MERRY GOLD ROAD, HILLCREST, TURN RIGHT INTO BLUE DOWNS AVENUE, RIGHT INTO DELPHINIUM STREET, LEFT INTO GOLDSTEIN STREET, RIGHT INTO BLEOKOM STREET FOREST HEIGHTS

AND RETURN AS FOLLOWS: LEFT INTO ADERNAUDRA STREET, RIGHT INTO GEELHOUT STREET, RIGHT INTO VAN STER STREET, RIGHT INTO BLOEKOM STREET, LEFT INTO PTUNIS STREET, LEFT INTO FOREST DRIVE, RIGHT INTO STRAND STREET, LEFT INTO VAN RHYNEVELD STREET TO EERSTE RIVER STATION.
395 EERSTERIVIER - BELLVILLE

VANAF TAXI STAANPLEK TE EERSTERIVIER SPOORWEGSTASIE EERSTERIVIER, IN VAN RYNEVELDSTRAAT, REGS IN STRANDSTRAAT, IN VAN RIEBEECKWEG KUILSRIVIER, IN VOORTREKKERWEG BELLVILLE, LINKS IN BELLRAILSTRAAT TOT BY BELLVILLE SPOORWEGSTASIE BELLVILLE EN TERUG SOOS VOLG: IN VOORTREKKERWEG, IN STRANDWEG, IN VAN RIEBEECKWEG, REGS IN BUTTSKOPWEG, LINKS IN FREDERIKASTRAAT, REGS IN ROGERWEG, LINKS IN ALBERT PHILANDERSTRAAT, LINKS IN MELTON ROSEWEG, LINKS IN HINDLEWEG, LINKS IN FOREST RYLAAN, REGS IN STRANDWEG, LINKS IN RHYNEVELDSTRAAT TOT BY EERSTERIVIER TAXI STAANPLEK OP VOORWAARDE DAT GEEN PASSASIER OPGELAAI SAL WORD NADAT EERSTE RIVIER VERLAAT IS NIE EN VERDER DAT GEEN PASSASIER IN BELLRAILSTRAAT OPGETEL WORD NIE.

OP.1528416. (2) NAGEL CHRISTOPHER RAYMOND CR ID NO 4606225023084. (3) DISTRICT: WYNBERG. POSTAL ADDRESS: 57 CASTLE TOWN ROAD, WYNBERG, 7800. (4) OPERATING LICENCE CONVERSION, PERMIT NO. 503043/1 FROM NAGEL CHRISTOPHER RAYMOND CR (15 X PASSENGERS, DISTRICT: WYNBERG). (5) 1 X 15 PASSENGERS. (6) THE CONVEYANCE OF TAXI PASSENGERS. (7) AUTHORITY: Permit No. 503043/1
H34 RETREAT - LAVENDER HILL

FROM RETREAT STATION LEFT INTO ZWAANS ROAD INTO CONCERT BOULEVARD INTO HEK ROAD INTO DEPSITON RIGHT INTO BLODE STREET, RIGHT INTO GRINDAL, LEFT INTO HEK, INTO CONCERT BOULEVARD INTO ZWAANS ROAD RETREAT TAXI RANK.
H35 RETREAT - MONTAGUE VILLAGE

FROM RETREAT STATION, LEFT INTO ZWAANS ROAD INTO CONCERT BOULEVARD, INTO HEK ROAD, INTO DEPSITON, LEFT INTO ST. CHRISTOPHER AVENUE INTO ST. PATRICK, LEFT INTO ST. EDWARD, LEFT OR RIGHT INTO ST. PATRICK, RIGHT INTO ST. PETERS INTO DEPSITON, INTO HEK ROAD INTO CONCERT BOULEVARD INTO ZWAANS ROAD RETREAT STATION TAXI RANK.
H36 RETREAT - STEENBERG (HILLVIEW)

FROM RETREAT STATION TAXI RANK, LEFT INTO ZWAANS ROAD, INTO CONCERT BOULEVARD, INTO HEK STREET, RIGHT INTO GRINDAL, LEFT INTO BLODE, RIGHT INTO DEPSITON, LEFT INTO ST. SIMON, RIGHT INTO ST. CHRISTOPHER, RIGHT INTO MILITARY ROAD, LEFT INTO ST. STEVENS, RIGHT INTO ST. PATRICK, RIGHT INTO ST. WILLIAM ROAD, LEFT INTO SWIFT ROAD, RIGHT INTO FRANCOLIN, INTO MOSSIE STREET, RIGHT INTO MILITARY ROAD, LEFT INTO GRINDAL DRIVE, LEFT INTO HEK INTO CONCERT BOULEVARD INTO ZWAANS ROAD RETREAT TAXI RANK.
H37 RETREAT - VRYGROND - STEENBERG

FROM RETREAT STATION TAXI RANK, LEFT INTO ZWAANS ROAD, INTO CONCERT BOULEVARD, RIGHT INTO PRINCE GEORGE DRIVE, LEFT INTO VRYGROND AVENUE, LEFT INTO TREVOR SILEUR AND TO SERVICE UNNAMED ROAD INTO DRURY ROAD, RIGHT INTO CAPRICORN BOULEVARD NORTH RIGHT INTO PRINCE GEORGE DRIVE AND LEFT INTO CONCERT BOULEVARD INTO ZWAANS ROAD RETREAT STATION TAXI RANK.
H38 RETREAT - WESTLAKE - RETREAT

FROM RETREAT STATION TAXI RANK, LEFT INTO ZWAANS ROAD, RIGHT INTO STATION ROAD, LEFT INTO MAIN ROAD, RIGHT INTO STEENBERG ROAD, RIGHT INTO WESTLAKE DRIVE, LEFT INTO STIBITZ, LEFT INTO LYNX ROAD, RIGHT INTO STIBITZ ROAD, RIGHT INTO WESTLAKE DRIVE, RIGHT INTO STEENBERG ROAD, INTO POLSMOOR PRISON PARKING AREA THEN PROCEED, RIGHT INTO STEENBERG ROAD, RIGHT INTO TOKAI ROAD TO TRAFFIC CIRCLE, LEFT INTO MAIN ROAD, RIGHT INTO STATION ROAD, LEFT INTO ZWAANS ROAD RETREAT STATION TAXI RANK.
H39 RETREAT - WESTLAKE M3 - RETREAT

FROM RETREAT STATION, LEFT INTO ZWAANS ROAD, RIGHT INTO STATION ROAD, LEFT INTO MAIN ROAD, RIGHT INTO TOKAI ROAD, LEFT INTO SIMON VAN DER STEL FREEWAY, RIGHT INTO STEENBERG ROAD, RIGHT INTO WESTLAKE DRIVE, LEFT INTO STIBITZ ROAD, LEFT INTO LINK WAY, RIGHT INTO OLD WESTLAKE DRIVE, LEFT INTO STIBITZ ROAD, RIGHT INTO WESTLAKE DRIVE, RIGHT INTO STEENBERG ROAD, RIGHT INTO POLSMOOR PARKING AREA AND PROCEED RIGHT INTO STEENBERG ROAD, RIGHT INTO TOKAI ROAD AT THE TRAFFIC CIRCLE, LEFT INTO MAIN ROAD, RIGHT INTO STATION ROAD, LEFT INTO ZWAANS ROAD RETREAT STATION TAXI RANK.
H40 RETREAT - WESTLAKE - TOKAI

FROM RETREAT STATION TAXI RANK, LEFT INTO ZWAANS ROAD, RIGHT INTO STATION ROAD, LEFT INTO MAIN ROAD, RIGHT INTO TOKAI ROAD, LEFT INTO STEENBERG ROAD

AT TRAFFIC CIRCLE, LEFT INTO WESTLAKE DRIVE, RIGHT INTO STIBITZ ROAD, LEFT INTO LINX WAY, RIGHT INTO STIBITZ ROAD, RIGHT INTO WESTLAKE DRIVE, LEFT INTO STEENBERG ROAD, LEFT ONTO SIMON VAN DER STEL FREEWAY, RIGHT INTO TOKAI ROAD, LEFT INTO MAIN ROAD, RIGHT INTO STATION ROAD, LEFT INTO ZWAANS ROAD RETREAT STATION TAXI RANK.

H41 RETREAT - STEENBERG

FROM RETREAT STATION TAXI RANK, ZWAANS ROAD, INTO CONCERT BOULEVARD, RIGHT CRADOCK ROAD, RIGHT SYMPHONY ROAD, RIGHT SIBILIUS ROAD, LEFT INTO CONCERT BOULEVARD INTO TAXI RANK.

H42 RETREAT - RETREAT

FROM RETREAT STATION TAXI RANK, ZWAANS ROAD INTO CONCERT BOULEVARD, RIGHT CRADOCK ROAD, LEFT INTO SYMPHONY, LEFT BOKWANE ROAD, LEFT CONCERT BOULEVARD INTO RETREAT TAXI RANK.

H43 RETREAT - WYNBERG

FROM RETREAT STATION TAXI RANK, LEFT INTO ZWAANS ROAD, RIGHT INTO STATION ROAD, RIGHT INTO MAIN ROAD TOWARDS WYNBERG, RIGHT INTO STATION ROAD TO WYNBERG STATION DROP-OFF ONLY, LEFT INTO MAYNARD, LEFT INTO MAIN ROAD WYNBERG AND RETURN TO RETREAT STATION TAXI RANK WEST SIDE.

H44 RETREAT - CONSTANTIA - WYNBERG

FROM RETREAT STATION TAXI RANK, LEFT INTO ZWAANS ROAD, RIGHT INTO STATION ROAD, RIGHT INTO MAIN ROAD, LEFT INTO LADIES MILE ROAD AROUND TRAFFIC CIRCLE, INTO LADIES MILE ROAD, INTO SPAANSCHMAT ROAD, RIGHT INTO CONSTANTIA ROAD, LEFT INTO MAIN ROAD, RIGHT INTO MAIN ROAD, RIGHT INTO STATION ROAD TO WYNBERG STATION DROP-OFF ONLY, LEFT INTO MAYNARD ROAD, LEFT INTO MAIN ROAD AND RETURN ALONG MAIN ROAD TO RETREAT STATION TAXI RANK.

H45 RETREAT - CONSTANTIA - WYNBERG

FROM RETREAT STATION TAXI RANK, LEFT INTO ZWAANS ROAD, RIGHT INTO STATION ROAD, LEFT INTO MAIN ROAD, RIGHT INTO TOKAI ROAD AROUND TRAFFIC CIRCLE, INTO TOKAI ROAD TO THE END OF CRASSILUSAN AND RETURN VIA ZWAANSWYK ROAD AND TURN ABOUT AND RETURN VIA TOKAI ROAD, LEFT INTO ORPHEN AT TRAFFIC CIRCLE INTO SPAANSCHMAT RIVER ROAD INTO SPAANSCHMAT ROAD RIGHT INTO CONSTANTIA ROAD, LEFT INTO MAIN ROAD, RIGHT INTO STATION ROAD TO WYNBERG STATION DROP-OFF ONLY, LEFT INTO MAYNARD ROAD, LEFT INTO MAIN ROAD, LEFT INTO STATION ROAD TO RETREAT STATION TAXI RANK.

H46 RETREAT - MUIZENBERG - FISH HOEK

FROM RETREAT STATION TAXI RANK, LEFT INTO ZWAANS ROAD, INTO CONCERT BOULEVARD, RIGHT INTO PRINCE GEORGE DRIVE, LEFT INTO BOULEVARD, 'NORTH' AROUND TRAFFIC CIRCLE AT PICK 'N PAY CENTRE CAPRICORN INTO BOULEVARD NORTH, LEFT INTO PRINCE GEORGE DRIVE AROUND TRAFFIC CIRCLE INTO ROYAL ROAD, INTO BEACH ROAD, RIGHT INTO MELROSE ROAD DROP-OFF, RIGHT INTO CLARENDON, LEFT INTO ATLANTIC ROAD INTO MAIN ROAD MUIZENBERG AND ALONG MAIN ROAD, LEFT INTO SUNRAY ONTO BEACH ROAD AND DROP-OFF ONLY AT FISH HOEK TAXI RANK AND RETURN RIGHT INTO STATION ROAD, RIGHT INTO MAIN ROAD FISH HOEK AND RETURN TO RETREAT STATION TAXI RANK ALONG THE MAIN ROAD.

H47 RETREAT - FISH HOEK

FROM RETREAT STATION TAXI RANK, LEFT INTO ZWAANS ROAD, RIGHT INTO STATION ROAD, LEFT INTO MAIN ROAD, LEFT INTO SURREY ROAD, FISH HOEK INTO BEACH ROAD AND DROP-OFF ONLY AT FISH HOEK TAXI RANK AND RIGHT INTO STATION ROAD AND RIGHT INTO MAIN ROAD AND RETURN TO RETREAT STATION TAXI RANK ALONG THE MAIN ROAD. NB!! NO PICKING UP OF PASSENGERS BETWEEN MAIN ROAD MUIZENBERG AND FISH HOEK ON FORWARD AND RETURN JOURNEY.

15. SPECIAL HIRE

FROM TAXI RANK STATION ROAD, RETREAT TO POINTS WITHIN THE RSA AND RETURN. ROUTES ARE SUBJECT TO THE FOLLOWING CONDITIONS:

- (A) THAT NO PASSENGERS ARE PICKED UP AT ANY OTHER TAXI RANK.
- (B) THE VEHICLE MUST BE REGISTERED IN THE NAME OF THE PERMIT HOLDER.
- (C) THE HOLDER OF THIS PERMIT IS PROHIBITED FROM ENTERING INTO ANY AGREEMENT WHEREBY ANOTHER PARTY IS PERMITTED TO UNDERTAKE ROAD TRANSPORTATION FOR OWN GAIN UNDER AUTHORITY OF THIS PERMIT.

SPECIAL HIRE: RSA

OP.1528753. (2) JACOBS DAVID FERDINAND DF ID NO 4708035195084. (3) DISTRICT: WYNBERG. POSTAL ADDRESS: 44 LAKE ROAD, GRASSY PARK, 7945. (4) OPERATING LICENCE CONVERSION, PERMIT NO. 505171/2 FROM JACOBS DAVID FERDINAND DF (15 X PASSENGERS, DISTRICT: WYNBERG). (5) 1 X 15 PASSENGERS. (6) THE CONVEYANCE OF TAXI PASSENGERS. (7) AUTHORITY: Permit No. 505171/2

59 GRASSY PARK - WYNBERG

FROM TAXI RANK AT BUSY CORNER GRASSY PARK, ALONG 5TH AVENUE, LEFT INTO LAKE ROAD, ACROSS KLIP ROAD, INTO ACACIA ROAD, LEFT INTO HYDE ROAD, RIGHT INTO PRINCE GEORGE DRIVE (M5), ALONG M5 TO OTTERY ROAD OFF-RAMP, LEFT INTO OTTERY ROAD, ACROSS ROSMEAD AVENUE, RIGHT INTO OTTERY ROAD, INTO BRISBANE ROAD, LEFT INTO BROAD ROAD TO WYNBERG TAXI TERMINUS AND RETURN AS FOLLOWS: OTTERY ROAD, PRINCE GEORGE DRIVE, LEFT INTO HYDE ROAD, RIGHT INTO ACACIA ROAD, ACROSS KLIP ROAD, INTO LAKE ROAD, ACROSS 5TH AVENUE, RIGHT INTO 9TH AVENUE, RIGHT INTO FIRST ROAD, RIGHT INTO 5TH AVENUE, LEFT INTO LAKE ROAD GRASSY PARK.

96 GRASSY PARK 1ST AVE - WYNBERG

FROM CORNER OF 5TH AND 1ST ROAD GRASSY PARK, INTO 1ST AVE TO 7TH AVE, 9TH AVE AND FISHERMANS WALK, LEFT INTO LAKE ROAD TO KLIP ROAD, ACROSS KLIP ROAD, ALONG ACACIA ROAD TO HYDE ROAD TO PRINCE GEORGE DRIVE (M5), RIGHT TO PRINCE GEORGE DRIVE, ALONG PRINCE GEORGE DRIVE TO OTTERY ROAD OFF-RAMP, LEFT INTO OTTERY ROAD, ACROSS ROSMEAD AVE, RIGHT INTO OTTERY ROAD, RIGHT INTO BRISBANE ROAD, LEFT INTO BROAD ROAD, LEFT INTO TAXI TERMINUS AT WYNBERG RAILWAY STATION AND RETURN ALONG THE SAME ROUTE SUBJECT TO THE CONDITION THAT NO PASSENGERS BOUND FOR WYNBERG WILL BE LOADED BETWEEN HOOSAIN PARKER AVE AND KESTREL WAY.

97 GRASSY PARK (VICTORIA ROAD) - WYNBERG

FROM TAXI RANK AT BUSY CORNER GRASSY PARK, INTO VICTORIA ROAD, RIGHT INTO PRINCE GEORGE DRIVE (M5), ALONG PRINCE GEORGE DRIVE TO OTTERY ROAD OFF-RAMP, LEFT INTO OTTERY ROAD, ACROSS ROSMEAD AVENUE, RIGHT INTO OTTERY ROAD, RIGHT INTO BRISBANE ROAD, LEFT INTO BROAD ROAD, LEFT INTO TAXI TERMINUS AT WYNBERG RAILWAY STATION AND RETURN ALONG THE SAME ROUTE SUBJECT TO THE CONDITION THAT NO PASSENGERS BOUND FOR WYNBERG WILL BE LOADED BETWEEN HOOSAIN PARKER AVENUE AND KESTREL WAY.

ABOVE ROUTE ARE SUBJECT TO THE FOLLOWING CONDITION:

THAT NO PASSENGERS ARE PICKED UP ALONG PRINCE GEORGE DRIVE AND 5TH AVENUE TOWARDS BUSY CORNER TAXI RANK.

113 GRASSY PARK - PLUMSTEAD - WYNBERG

FROM TAXI RANK AT BUSY CORNER GRASSY PARK ALONG VICTORIA ROAD TOWARDS PRINCE DRIVE (M5), RIGHT INTO M5, LEFT INTO VICTORIA ROAD TOWARDS PLUMSTEAD CEMETERY, RIGHT INTO WOODGATE ROAD, RIGHT INTO SUSSEX ROAD WYNBERG, RIGHT INTO TYRONE ROAD, LEFT INTO OTTERY ROAD TO TAXI RANK AT WYNBERG INTERCHANGE AND RETURN AS FOLLOWS: OTTERY ROAD, ACROSS ROSMEAD AVENUE, ALONG OTTERY ROAD TO PRINCE GEORGE DRIVE OFF-RAMP, ALONG PRINCE GEORGE DRIVE TO VICTORIA ROAD TURN OFF, LEFT INTO VICTORIA ROAD TO TAXI RANK AT BUSY CORNER GRASSY PARK.

114 GRASSY PARK - WYNBERG (RETURN VICTORIA ROAD)

FROM TAXI RANK AT BUSY CORNER GRASSY PARK, ALONG 5TH AVENUE INTO LAKE ROAD, ALONG LAKE ROAD, ACROSS KLIP ROAD, INTO ACACIA ROAD, LEFT INTO HYDE ROAD TOWARDS PRINCE GEORGE DRIVE (M5), ALONG M5 TO OTTERY ROAD OFF-RAMP, LEFT INTO OTTERY ROAD, ACROSS ROSMEAD AVENUE, RIGHT INTO OTTERY ROAD, INTO BRISBANE ROAD TO TAXI RANK AT WYNBERG INTERCHANGE AND RETURN AS FOLLOWS: OTTERY ROAD, PRINCE GEORGE DRIVE (M5), LEFT INTO VICTORIA ROAD ACROSS KLIP ROAD TO BUSY CORNER GRASSY PARK.

221 GRASSY PARK - (1ST ROAD) - WYNBERG

FROM TAXI RANK AT BUSY CORNER GRASSY PARK, INTO 5TH AVENUE, INTO 1ST ROAD, INTO 7TH AVENUE OR ROOIKRANS AVENUE, INTO LAKE ROAD, INTO ACACIA ROAD, INTO HYDE ROAD, RIGHT INTO PRINCE GEORGE DRIVE (M5), ALONG M5 TO OTTERY ROAD OFF-RAMP, LEFT INTO OTTERY, ACROSS ROSMEAD AVENUE, RIGHT INTO OTTERY ROAD, INTO BRISBANE ROAD, LEFT INTO BROAD ROAD, LEFT INTO WYNBERG TAXI INTERCHANGE AND RETURN.

OP.1529026. (2) KOOPMAN BRONWYN B ID NO 6404230164087. (3) DISTRICT: CAPE TOWN. POSTAL ADDRESS: 3 AARDE STREET, VANGUARD ESTATE, ATHLONE, 7764. (4) OPERATING LICENCE CONVERSION, PERMIT NO. 517847/3 FROM KOOPMAN BRONWYN B (15 X PASSENGERS, DISTRICT: CAPE TOWN). (5) 1 X 15 PASSENGERS. (6) THE CONVEYANCE OF TAXI PASSENGERS. (7) AUTHORITY:

Permit No. 517847/3
101 CAPE TOWN - WYNBERG

FROM TAXI RANK AT TOP DECK, CAPE TOWN RAILWAY STATION, RIGHT INTO OSWALD PIROW ROAD, LEFT INTO SIR LOWRY ROAD, ALONG SIR LOWRY ROAD WHICH BECOMES VICTORIA ROAD, WHICH BECOMES MAIN ROAD TO MAIN ROAD, WYNBERG, INTO THOMAS ROAD, INTO MORAM ROAD TO DROP OFF PASSENGERS ONLY IN MORAM ROAD WYNBERG AND RETURN AS FOLLOWS: INTO CHURCH STREET, INTO EGHAM ROAD WITH THE REST OF ROUTE THE REVERSE OF THE FORWARD JOURNEY SUBJECT TO THE CONDITION THAT NO

PASSENGERS ARE PICKED UP WITHIN A RADIUS OF 400M OF ANY TAXI RANK IN WYNBERG.

214 CAPE TOWN HIGH LEVEL ROAD - CAMPS BAY

FROM TAXI RANK AT TOP DECK, CAPE TOWN RAILWAY STATION, LEFT INTO OSWALD PIROW ROAD, LEFT INTO HERTZOG BOULEVARD, LEFT INTO HEERENGRACHT, RIGHT INTO HANS STRYDOM, LEFT INTO BUITENGRACHT STREET, RIGHT INTO STRAND STREET, THROUGH DE WATERKANT, CONTINUE ALONG HIGH LEVEL ROAD, RIGHT INTO DE AVENUE, LEFT INTO KLOOF ROAD, RIGHT INTO FIR ROAD, LEFT INTO BROMPTON ROAD WHICH BECOMES RAVINE ROAD, RIGHT INTO VICTORIA ROAD, CONTINUE ALONG VICTORIA ROAD, THROUGH BANTRY BAY, CLIFTON TO CAMPS BAY AND RETURN ALONG THE SAME ROUTE.

215 CAPE TOWN MAIN ROAD - CAMPS BAY

FROM TAXI RANK AT TOP DECK, CAPE TOWN RAILWAY STATION, LEFT INTO OSWALD PIROW ROAD, LEFT INTO HERTZOG BOULEVARD, LEFT INTO HEERENGRACHT, RIGHT INTO HANS STRYDOM, LEFT INTO BUITENKANT STREET, RIGHT INTO SOMERSET ROAD WHICH BECOMES MAIN ROAD GREEN POINT, THROUGH SEA POINT, TAKING RIGHT HAND FORK WHICH BECOMES REGENT STREET, LEFT INTO QUEENS ROAD, RIGHT INTO VICTORIA ROAD, BANTRY BAY, CONTINUE ALONG VICTORIA ROAD THROUGH CLIFTON TO CAMPS BAY AND RETURN ALONG THE SAME ROUTE.

216 CAPE TOWN KLOOF ROAD - CAMPS BAY

FROM TAXI RANK AT TOP DECK, CAPE TOWN RAILWAY STATION, LEFT INTO OSWALD PIROW ROAD, LEFT INTO HERTZOG BOULEVARD, LEFT INTO HEERENGRACHT, RIGHT INTO HANS STRYDOM, LEFT INTO BUITENKANT STREET, NEW CHURCH STREET, OVER KLOOF NEK TO CAMPS BAY DRIVE, ALONG CAMPS BAY DRIVE TO VICTORIA ROAD, THROUGH BANTRY BAY, CLIFTON TO CAMPS BAY AND RETURN ALONG THE SAME ROUTE.

217 CAPE TOWN WESTERN BOULEVARD - CAMPS BAY

FROM TAXI RANK AT TOP DECK, CAPE TOWN RAILWAY STATION, LEFT INTO OSWALD PIROW ROAD, LEFT INTO HERTZOG BOULEVARD, LEFT INTO HEERENGRACHT, RIGHT INTO HANS STRYDOM, ALONG PORT ROAD WHICH BECOMES WESTERN BOULEVARD, WHICH BECOMES BEACH ROAD, THROUGH THREE ANCHOR BAY, CONTINUE ALONG BEACH ROAD, LEFT INTO QUEENS ROAD, RIGHT INTO VICTORIA ROAD, THROUGH BANTRY BAY, CLIFTON TO CAMPS BAY AND RETURN ALONG THE SAME ROUTE.

624 CAPE TOWN - WYNBERG

FROM TAXI RANK AT TOP DECK CAPE TOWN RAILWAY STATION CAPE TOWN, LEFT INTO OSWALD PIROW STREET, RIGHT INTO EASTERN BOULEVARD, ONTO M3, ALONG M3, LEFT INTO KLIPPER ROAD, RIGHT INTO NEWLANDS AVENUE, LEFT INTO DEAN STREET, RIGHT INTO MAIN ROAD, ALONG MAIN ROAD THROUGH NEWLANDS, CLAREMONT, KENILWORTH ROAD, LEFT INTO KENILWORTH ROAD, RIGHT INTO THOMAS ROAD, INTO MORAM ROAD TO TAXI RANK AT WYNBERG RAILWAY STATION, WYNBERG AND RETURN ALONG THE SAME ROUTE SUBJECT TO THE CONDITION THAT PASSENGERS MAY ONLY BE DROPPED OFF IN MORAM ROAD AND FURTHER SUBJECT TO THE CONDITION THAT NO PASSENGERS ARE PICKED UP WITHIN A RADIUS OF 400M OF ANY TAXI RANK IN WYNBERG.

625 CAPE TOWN - CAMPS BAY

FROM TAXI RANK AT TOP DECK CAPE TOWN RAILWAY STATION CAPE TOWN, RIGHT INTO OSWALD PIROW STREET, RIGHT INTO SIR LOWRY ROAD, INTO DARLING STREET, RIGHT INTO ADDERLEY STREET, PICK-UP AT WOOLWORTHS ONLY, LEFT INTO STRAND STREET, RIGHT INTO CHIAPPINI STREET, LEFT INTO WATERKANT STREET, RIGHT INTO HUDSON STREET, LEFT INTO SOMERSET ROAD, INTO MAIN ROAD, ALONG MAIN ROAD, LEFT INTO QUEENS ROAD, RIGHT INTO VICTORIA ROAD, ALONG VICTORIA ROAD TO TAXI RANK IN MAIN ROAD CAMPS BAY AND RETURN ALONG THE SAME ROUTE.

D48 CAPE TOWN - SEA POINT

FROM TAXI RANK AT TOP DECK, CAPE TOWN RAILWAY STATION, CAPE TOWN, RIGHT INTO OSWALD PIROW STREET, RIGHT INTO SIR LOWRY ROAD, INTO DARLING STREET, RIGHT INTO BUITENKANT STREET, LEFT INTO STRAND STREET, RIGHT INTO ROSE STREET, LEFT TO WATERKANT STREET, RIGHT INTO CHIAPPINI STREET, LEFT INTO SOMERSET ROAD, INTO MAIN ROAD, ALONG MAIN ROAD INTO REGENT STREET, SEA POINT TO CIRCLE IN SEA POINT AND RETURN ALONG THE SAME ROUTE.

102 CAPE TOWN - HIGHLEVEL ROAD - HOUT BAY

FROM TAXI RANK AT TOP DECK, CAPE TOWN RAILWAY STATION, LEFT INTO OSWALD PIROW ROAD, LEFT INTO HERTZOG BOULEVARD, LEFT INTO HEERENGRACHT, RIGHT INTO HANS STRYDOM, LEFT INTO BUITENKANT STREET, RIGHT INTO STRAND STREET, THROUGH DE WATERKANT, CONTINUE ALONG HIGH LEVEL ROAD, RIGHT INTO DE AVENUE, LEFT INTO FIR ROAD, LEFT INTO BROMPTON ROAD, WHICH BECOMES RAVINE ROAD, RIGHT INTO VICTORIA ROAD, CONTINUE ALONG VICTORIA ROAD THROUGH BANTRY BAY, CLIFTON, CAMPS BAY, BAKOVEN, PASSING LLANDUDNO, CONTINUE ALONG M6 TO HOUT

BAY HARBOUR AND RETURN ALONG THE SAME ROUTE.
211 CAPE TOWN - HEIDEVELD

FROM TAXI RANK AT TOP DECK, CAPE TOWN RAILWAY STATION, RIGHT INTO OSWALD PIROW ROAD, LEFT INTO EASTERN BOULEVARD, ALONG EASTERN BOULEVARD TO SETTLERS WAY, ALONG SETTLERS WAY TO THE MODDERDAM ROAD OFF-RAMP, PROCEED ALONG MODDERDAM WHICH BECOMES DUINEFONTEIN ROAD, RIGHT INTO ASCENSION ROAD, RIGHT INTO HEIDEVELD ROAD HEIDEVELD AND RETURN AS FOLLOWS: LEFT INTO VANGUARD DRIVE, RIGHT INTO KLIPFONTEIN ROAD WHICH BECOMES DURBAN ROAD, RIGHT INTO MAIN ROAD, MOWBRAY, ALONG MAIN ROAD WHICH BECOMES VICTORIA ROAD, BECOMING SIR LOWRY ROAD, RIGHT INTO OSWALD PIROW ROAD, LEFT INTO TOP DECK, CAPE TOWN RAILWAY STATION CAPE TOWN SUBJECT TO THE CONDITION THAT PASSENGERS MAY ONLY BE DROPPED OFF WITHIN A 400M RADIUS OF ANY TAXI RANK IN HEIDEVELD.

226 CAPE TOWN - GARDENS

FROM TAXI RANK AT TOP DECK, CAPE TOWN RAILWAY STATION, RIGHT INTO OSWALD PIROW ROAD, RIGHT INTO SIR LOWRY ROAD, ALONG DARLING STREET, LEFT INTO ADDERLEY STREET, RIGHT INTO WALE STREET, LEFT INTO LONG STREET, ALONG LONG STREET WHICH BECOMES KLOOF STREET, RIGHT INTO BELLEVUE STREET, RIGHT INTO KEW STREET, GARDENS AND RETURN AS FOLLOWS: RIGHT INTO CONSTANTIA STREET WHICH BECOMES FIRDALE STREET, LEFT INTO KLOOF STREET, LEFT INTO BUITENSINGEL STREET, RIGHT INTO LOOP STREET, RIGHT INTO RIEBEECK STREET, RIGHT INTO ADDERLEY STREET, INTO DARLING STREET, INTO SIR LOWRY ROAD, LEFT INTO OSWALD PIROW STREET, LEFT INTO TOP DECK, CAPE TOWN RAILWAY STATION.

227 CAPE TOWN - ORANJEZICHT

FROM TAXI RANK AT TOP DECK, CAPE TOWN RAILWAY STATION, RIGHT INTO OSWALD PIROW ROAD, RIGHT INTO SIR LOWRY ROAD, ALONG DARLING STREET, LEFT INTO ADDERLEY STREET, LEFT INTO BUREAU STREET, RIGHT INTO PLEIN STREET WHICH BECOMES HATFIELD STREET, ALONG UPPER ORANGE STREET, RIGHT INTO MONTROSE STREET, LEFT INTO MARMION STREET TO TERMINUS IN ORANJEZICHT AND RETURN AS FOLLOWS: DOWN MARMION STREET, LEFT INTO MONTROSE STREET, RIGHT INTO MOLTENO STREET, LEFT INTO RAYDEN STREET, LEFT INTO HOFF STREET, RIGHT INTO KLOOF STREET, LEFT INTO BUITENSINGEL, RIGHT INTO LOOP STREET, RIGHT INTO RIEBEECK STREET, RIGHT INTO ADDERLEY STREET, INTO DARLING STREET, INTO SIR LOWRY ROAD, LEFT INTO OSWALD PIROW STREET, LEFT INTO TOP DECK, CAPE TOWN RAILWAY STATION.

228 CAPE TOWN - CABLE WAY STATION

FROM TAXI RANK AT TOP DECK, CAPE TOWN RAILWAY STATION, RIGHT INTO OSWALD PIROW, RIGHT INTO SIR LOWRY ROAD, ALONG DARLING STREET, LEFT INTO ADDERLEY STREET, RIGHT INTO WALE STREET, LEFT INTO BUITENGRACHT STREET, ALONG BUITENGRACHT STREET WHICH BECOMES NEW CHURCH STREET, CONTINUE ALONG NEW CHURCH STREET WHICH BECOMES KLOOF NECK, ALONG KLOOF NECK, LEFT INTO TAFELBERG ROAD TO LOWER CABLE WAY STATION AND RETURN ALONG THE SAME ROUTE.

130 CAPE TOWN - SOMERSET HOSPITAL

FROM TAXI RANK IN OLD MARINE DRIVE, CAPE TOWN, ALONG ADDERLEY STREET, RIGHT INTO HANS STRYDOM ROAD, ALONG WESTERN BOULEVARD, RIGHT INTO PORTWOOD ROAD, LEFT INTO BEACH ROAD DROP OFF GREEN POINT AND RETURN ALONG THE SAME ROUTE.

618 CAPE TOWN - DOCK ROAD CAPE TOWN

FROM OLD MARINE DRIVE, CAPE TOWN, INTO ADDERLEY STREET, AROUND FOUNTAIN CIRCLE, LEFT INTO HANS STRYDOM ROAD, INTO WESTERN BOULEVARD, ALONG WESTERN BOULEVARD, RIGHT INTO PORTWOOD ROAD, LEFT INTO DOCK ROAD, GREEN POINT AND RETURN ALONG THE SAME ROUTE.

619 CAPE TOWN - GREEN POINT

FROM OLD MARINE DRIVE, CAPE TOWN, INTO ADDERLEY STREET, AROUND FOUNTAIN CIRCLE LEFT INTO LOWER BUITENGRACHT STREET, RIGHT INTO COEN STEYTLER ROAD, INTO DOCK ROAD, INTO BREAKWATER BOULEVARD, GREEN POINT AND RETURN ALONG THE SAME ROUTE.

36 CAPE TOWN - HEIDEVELD

FROM TAXI RANK AT TOP DECK, CAPE TOWN RAILWAY STATION, LEFT INTO OSWALD PIROW ROAD, RIGHT INTO EASTERN BOULEVARD, INTO SETTLERS WAY, ALONG SETTLERS WAY TO HEIDEVELD TURN-OFF, RIGHT INTO MODDERDAM ROAD, ALONG MODDERDAM ROAD, RIGHT INTO ASCENSION ROAD, RIGHT HEIDEVELD ROAD TO TAXI RANK AT HEIDEVELD AND RETURN ALONG THE SAME ROUTE SUBJECT TO THE CONDITION THAT NO PASSENGERS ARE PICKED UP WITHIN A 400 M RADIUS OF ANY TAXI RANK IN HEIDEVELD.

448 CAPE TOWN STATION DECK - MANENBERG

FROM TOP DECK RAILWAY STATION, CAPE TOWN, LEFT INTO OSWALD PIROW, RIGHT INTO EASTERN BOULEVARD, INTO SETTLERS WAY, LEFT INTO MODDERDAM ROAD, RIGHT INTO DUINEFONTEIN ROAD, RIGHT INTO JORDAAN STREET, LEFT INTO RUIJME ROAD, RIGHT INTO MANENBERG AVENUE, INTO GEORGE STREET, MANENBERG AND RETURN AS

FOLLOWS: GEORGE STREET INTO MANENBERG AVENUE, LEFT INTO RUIMTE ROAD, RIGHT INTO JORDAAN STREET, LEFT INTO DUINEFONTEIN ROAD, LEFT INTO KLIPFONTEIN ROAD WHICH BECOMES DURBAN ROAD MOWBRAY, RIGHT INTO MAIN ROAD M4, ALONG MAIN ROAD THROUGH OBSERVATORY, SALT RIVER WOODSTOCK, INTO SIR LOWRY ROAD, RIGHT INTO OSWALD PIROW, LEFT INTO TOP DECK, CAPE TOWN RAILWAY STATION CAPE TOWN SUBJECT TO THE CONDITION THAT NO PASSENGERS ARE PICKED UP WITHIN A RADIUS OF 400 M OF ANY TAXI RANK IN MANENBERG.
449 CAPE TOWN STATION DECK - MANENBERG

FROM TOP DECK CAPE TOWN RAILWAY STATION, CAPE TOWN, LEFT INTO OSWALD PIROW, RIGHT INTO EASTERN BOULEVARD, INTO SETTLERS WAY, LEFT INTO M5 FREEWAY, LEFT INTO RONDEBOSCH/RED CROSS TURN OFF WHICH BECOMES KLIPFONTEIN ROAD, ALONG KLIPFONTEIN ROAD THROUGH ATHLONE, GATESVILLE, RIGHT INTO DUINEFONTEIN ROAD, RIGHT INTO JORDAAN STREET, LEFT INTO RUIMTE ROAD, RIGHT INTO MANENBERG AVENUE, INTO GEORGE STREET, MANENBERG AND RETURN AS FOLLOWS: GEORGE STREET INTO MANENBERG AVENUE, LEFT INTO DUINEFONTEIN ROAD, LEFT INTO KLIPFONTEIN ROAD, ALONG KLIPFONTEIN ROAD WHICH BECOMES DURBAN ROAD, MOWBRAY, RIGHT INTO MAIN ROAD, M4, ALONG MAIN ROAD THROUGH OBSERVATORY, SALT RIVER, WOODSTOCK, INTO SIR LOWRY ROAD, RIGHT INTO OSWALD PIROW, LEFT INTO TOP DECK, CAPE TOWN RAILWAY STATION, CAPE TOWN SUBJECT TO THE CONDITION THAT PASSENGERS ARE PICKED UP WITHIN A RADIUS OF 400M OF ANY TAXI RANK IN MANENBERG.
C64 CAPE TOWN - BRIDGETOWN

FROM TAXI RANK AT TOP DECK, CAPE TOWN RAILWAY STATION, CAPE TOWN LEFT INTO OSWALD PIROW ROAD, RIGHT INTO EASTERN BOULEVARD, INTO SETTLERS WAY LEFT AT ATHLONE POWER STATION OFF-RAMP, INTO JAN SMUTS DRIVE, LEFT INTO ELAND STREET RIGHT INTO PROTEA STREET, LEFT INTO DR ABDURAHMAN, RIGHT INTO CROSS STREET, LEFT INTO SPRINGBOK STREET, LEFT INTO HICKORY STREET, RIGHT INTO DR ABDURAGHAN AVE, INTO CORNFLOWER STREET, INTO BLOSSOM STREET INTO KLIPFONTEIN STREET TO BRIDGETOWN AND RETURN ALONG THE SAME ROUTE SUBJECT TO THE CONDITION THAT NO PASSENGERS ARE PICKED UP WITHIN A RADIUS OF 400M OF ANY TAXI RANK IN BRIDGETOWN.
C65 CAPE TOWN - BRIDGETOWN

FROM TAXI RANK AT TOP DECK, CAPE TOWN RAILWAY STATION, CAPE TOWN LEFT INTO OSWALD PIROW STREET, RIGHT INTO EASTERN BOULEVARD, INTO SETTLERS WAY, LEFT AT ATHLONE POWER STATION OFF RAMP INTO JAN SMUTS DRIVE, LEFT INTO ELAND STREET, RIGHT INTO PROTEA STREET, LEFT INTO DR ABDURAGHAN AVENUE, RIGHT INTO CROSS STREET, LEFT INTO SPRINGBOK STREET, LEFT INTO HICKORY STREET, RIGHT INTO DR ABDURAGHAN AVENUE, INTO CORNFLOWER STREET, INTO BLOSSOM STREET, INTO KLIPFONTEIN STREET TO BRIDGETOWN AND RETURN AS FOLLOWS: LEFT INTO KLIPFONTEIN ROAD, LEFT INTO VANGUARD DRIVE, LEFT ONTO N2, IN DE WAAL DRIVE, INTO EASTERN BOULEVARD, LEFT INTO OSWALD PIROW STREET, RIGHT INTO TOP DECK, CAPE TOWN RAILWAY STATION, CAPE TOWN SUBJECT TO THE CONDITION THAT NO PASSENGERS ARE PICKED UP WITHIN A RADIUS OF 400M AT ANY TAXI RANK IN BRIDGETOWN.
A01 CAPE TOWN - BONTEHEUWEL

FROM TAXI RANK AT TOP DECK, CAPE TOWN RAILWAY STATION, CAPE TOWN, LEFT INTO OSWALD PIROW ROAD, RIGHT INTO EASTERN BOULEVARD INTO SETTLERS WAY, WHICH BECOMES N2, ALONG N2, LEFT AT VANGUARD DRIVE, RIGHT INTO BLUEGUM STREET, RIGHT INTO KIAAT ROAD, LEFT INTO BONTEHEUWEL AVENUE, LEFT INTO JAKKALSVEI ROAD BONTEHEUWEL AND RETURN AS FOLLOWS: RIGHT INTO HONEYSUCKLE ROAD, RIGHT INTO BLUEGUM STREET, LEFT INTO VANGUARD DRIVE, RIGHT INTO KLIPFONTEIN ROAD, ALONG KLIPFONTEIN ROAD WHICH BECOMES DURBAN ROAD, RIGHT INTO MAIN ROAD, MOWBRAY, ALONG MAIN ROAD WHICH BECOMES VICTORIA ROAD, INTO SIR LOWRY ROAD, RIGHT INTO OSWALD PIROW STREET, LEFT INTO TOP DECK, CAPE TOWN RAILWAY STATION, CAPE TOWN SUBJECT TO THE CONDITION THAT NO PASSENGERS ARE PICKED UP IN BONTEHEUWEL.
A02 CAPE TOWN - BONTEHEUWEL

FROM TAXI RANK AT TOP DECK, CAPE TOWN RAILWAY STATION, CAPE TOWN, RIGHT INTO OSWALD PIROW STREET, LEFT INTO SIR LOWRY ROAD, INTO VICTORIA ROAD WHICH BECOMES MAIN ROAD, LEFT ONTO SETTLERS WAY, LEFT ONTO BLACK RIVER PARK WAY, LEFT INTO KLIPFONTEIN ROAD, ALONG KLIPFONTEIN ROAD, LEFT INTO VANGUARD DRIVE, RIGHT INTO BLUEGUM STREET, RIGHT INTO BONTEHEUWEL AVENUE, RIGHT INTO JAKKALSVEI ROAD BONTEHEUWEL AND RETURN AS FOLLOWS: LEFT INTO VANGUARD DRIVE, RIGHT INTO KLIPFONTEIN, RIGHT INTO BLACK RIVER PARK WAY, ONTO M5, LEFT ONTO N2, LEFT ONTO MOWBRAY OFF RAMP, RIGHT INTO MAIN ROAD WHICH BECOMES VICTORIA ROAD, INTO SIR LOWRY ROAD, RIGHT INTO OSWALD PIROW STREET, LEFT INTO TOP DECK, CAPE TOWN RAILWAY STATION, CAPE TOWN SUBJECT TO THE CONDITION THAT NO PASSENGERS ARE PICKED UP IN BONTEHEUWEL.
C63 CAPE TOWN - HEIDEVELD

FROM TAXI RANK AT TOP DECK, CAPE TOWN RAILWAY STATION, CAPE TOWN, LEFT INTO OSWALD PIROW ROAD, RIGHT INTO EASTERN BOULEVARD, INTO SETTLERS WAY, LEFT AT

ATHLONE POWER STATION OFF-RAMP, INTO JAN SMUTS DRIVE, LEFT INTO KLIPFONTEIN ROAD, LEFT INTO CALENDULA STREET, RIGHT INTO DR ABDURAGHMAN AVENUE, INTO CORNFLOWER STREET, INTO BLOSSOM STREET, LEFT INTO KLIPFONTEIN ROAD, ALONG KLIPFONTEIN ROAD, LEFT INTO 5TH AVENUE, RIGHT INTO HEIDEVELD ROAD, RIGHT INTO ASCENSION ROAD, ACROSS DUINEFONTEIN ROAD, INTO BAMBOES STREET, RIGHT INTO LAINGSBURG ROAD, LEFT INTO JONKERSHOEK ROAD HEIDEVELD AND RETURN ALONG THE SAME ROUTE SUBJECT TO THE CONDITION THAT NO PASSENGERS ARE PICKED UP WITHIN A 400M RADIUS OF ANY RANK IN HEIDEVELD.

OP.1529177. (2) HENDRICKS ABOUBAKAAR A ID NO 3303015048080. POSTAL ADDRESS: NO.6 AVENUE LE BRETON, STEENBERG, 7945 (4) OPERATING LICENCE CONVERSION, PERMIT NO. 502877/0 FROM HENDRICKS ABOUBAKAAR A (15 X PASSENGERS, DISTRICT: WYNBERG) (4) OPERATING LICENCE CONVERSION, PERMIT NO. 503339/2 FROM HENDRICKS ABOUBAKAAR A (15 X PASSENGERS, DISTRICT: WYNBERG). (7) AUTHORITY AS IN LAST MENTIONED PERMIT(S).

Permit No. 502877/0
H34 RETREAT - LAVENDER HILL

FROM RETREAT STATION LEFT INTO SWAANS ROAD INTO CONCERT BOULEVARD INTO HEK ROAD INTO DEPSITON RIGHT INTO BLODE STREET, RIGHT INTO GRINDAL, LEFT INTO HEK, INTO CONCERT BOULEVARD INTO SWAANS ROAD RETREAT TAXI RANK.

1) SUBJECT TO THE CONDITION THAT UNDER SPECIAL CIRCUMSTANCES FOR SPECIAL NEED PASSENGERS IN THE EVENT OF GANG WAR, EXCESSIVE LUGGAGE /BAGGAGE RAINY DAYS THEY MAY DEVIATE WITHIN THE RESIDENTIAL AREAS UP TO 600 METRES FROM THE PRESCRIBED ROUTES.

H35 RETREAT - MONTAGUE VILLAGE

FROM RETREAT STATION, LEFT INTO SWAANS ROAD INTO CONCERT BOULEVARD, INTO HEK ROAD, INTO DEPSITON, LEFT INTO ST. CHRISTOPHER AVENUE INTO ST. PATRICK, LEFT INTO ST. EDWARD, LEFT OR RIGHT INTO ST. PATRICK, RIGHT INTO ST. PETERS INTO DEPSITON, INTO HEK ROAD INTO CONCERT BOULEVARD INTO ZWAANS ROAD RETREAT STATION TAXI RANK.

1) SUBJECT TO THE CONDITION THAT UNDER SPECIAL CIRCUMSTANCES FOR SPECIAL NEED PASSENGERS IN THE EVENT OF GANG WAR, EXCESSIVE LUGGAGE/BAGGAGE RAINY DAYS THEY MAY DEVIATE WITHIN THE RESIDENTIAL AREAS UP TO 600 METRES FROM THE PRESCRIBED ROUTES.

H36 RETREAT - STEENBERG (HILLVIEW)

FROM RETREAT STATION TAXI RANK, LEFT INTO ZWAANS ROAD, INTO CONCERT BOULEVARD, INTO HEK STREET, RIGHT INTO GRINDAL, LEFT INTO BLODE, RIGHT INTO DEPSITON, LEFT INTO ST. SIMON, RIGHT INTO ST. CHRISTOPHER, RIGHT INTO MILITARY ROAD, LEFT INTO ST. STEVENS, RIGHT INTO ST. PATRICK, RIGHT INTO ST. WILLIAM ROAD, LEFT INTO SWIFT ROAD, RIGHT INTO FRANCOLIN, INTO MOSSIE STREET, RIGHT INTO MILITARY ROAD, LEFT INTO GRINDAL DRIVE, LEFT INTO HEK INTO CONCERT BOULEVARD INTO SWAANS ROAD RETREAT TAXI RANK.

SUBJECT TO THE CONDITION THAT UNDER SPECIAL CIRCUMSTANCES FOR SPECIAL NEED PASSENGERS IN THE EVENT OF GANG WAR, EXCESSIVE LUGGAGE/BAGGAGE RAINY DAYS THEY MAY DEVIATE WITHIN THE RESIDENTIAL AREAS UP TO 600 METRES FROM THE PRESCRIBED ROUTES.

H37 RETREAT - VRYGROND - STEENBERG

FROM RETREAT STATION TAXI RANK, LEFT INTO ZWAANS ROAD, INTO CONCERT BOULEVARD, RIGHT INTO PRINCE GEORGE DRIVE, LEFT INTO VRYGROND AVENUE, LEFT INTO TREVOR SILEUR AND TO SERVICE UNNAMED ROAD INTO DRURY ROAD, RIGHT INTO CAPRICORN BOULEVARD NORTH RIGHT INTO PRINCE GEORGE DRIVE AND LEFT INTO CONCERT BOULEVARD INTO ZWAANS ROAD RETREAT STATION TAXI RANK.

SUBJECT TO THE CONDITION THAT UNDER SPECIAL CIRCUMSTANCES FOR SPECIAL NEED PASSENGERS IN THE EVENT OF GANG WAR, EXCESSIVE LUGGAGE/BAGGAGE RAINY DAYS THEY MAY DEVIATE WITHIN THE RESIDENTIAL AREAS UP TO 600 METRES FROM THE PRESCRIBED ROUTES.

H38 RETREAT - WESTLAKE - RETREAT

FROM RETREAT STATION TAXI RANK, LEFT INTO ZWAANS ROAD, RIGHT INTO STATION ROAD, LEFT INTO MAIN ROAD, RIGHT INTO STEENBERG ROAD, RIGHT INTO WESTLAKE DRIVE, LEFT INTO STIBITZ, LEFT INTO LYNX ROAD, RIGHT INTO STIBITZ ROAD, RIGHT INTO WESTLAKE DRIVE, RIGHT INTO STEENBERG ROAD, INTO POLSMOOR PRISON PARKING AREA THEN PROCEED, RIGHT INTO STEENBERG ROAD, RIGHT INTO TOKAI ROAD TO TRAFFIC CIRCLE, LEFT INTO MAIN ROAD, RIGHT INTO STATION ROAD, LEFT INTO ZWAANS ROAD RETREAT STATION TAXI RANK.

SUBJECT TO THE CONDITION THAT UNDER SPECIAL CIRCUMSTANCES FOR SPECIAL NEED PASSENGERS IN THE EVENT OF GANG WAR, EXCESSIVE LUGGAGE/BAGGAGE RAINY DAYS THEY MAY DEVIATE WITHIN THE RESIDENTIAL AREAS UP TO 600 METRES FROM THE PRESCRIBED ROUTES.

H39 RETREAT - WESTLAKE M3 - RETREAT

FROM RETREAT STATION, LEFT INTO SWAANS ROAD, RIGHT INTO STATION ROAD, LEFT INTO MAIN ROAD, RIGHT INTO TOKAI ROAD, LEFT INTO SIMON VAN DER STEL FREEWAY, RIGHT INTO STEENBERG ROAD, RIGHT INTO WESTLAKE DRIVE, LEFT INTO

STIBITZ ROAD, LEFT INTO LINK WAY, RIGHT INTO OLD WESTLAKE DRIVE, LEFT INTO STIBITZ ROAD, RIGHT INTO WESTLAKE DRIVE, RIGHT INTO STEENBERG ROAD, RIGHT INTO POLSMOOR PARKING AREA AND PROCEED RIGHT INTO STEENBERG ROAD, RIGHT INTO TOKAI ROAD AT THE TRAFFIC CIRCLE, LEFT INTO MAIN ROAD, RIGHT INTO STATION ROAD, LEFT INTO ZWAANS ROAD RETREAT STATION TAXI RANK. SUBJECT TO THE CONDITION THAT UNDER SPECIAL CIRCUMSTANCES FOR SPECIAL NEED PASSENGERS IN THE EVENT OF GANG WAR, EXCESSIVE LUGGAGE/BAGGAGE RAINY DAYS THEY MAY DEViate WITHIN THE RESIDENTIAL AREAS UP TO 600 M FROM THE PRESCRIBED ROUTES
H40 RETREAT - WESTLAKE - TOKAI

FROM RETREAT STATION TAXI RANK, LEFT INTO ZWAANS ROAD, RIGHT INTO STATION ROAD, LEFT INTO MAIN ROAD, RIGHT INTO TOKAI ROAD, LEFT INTO STEENBERG ROAD AT TRAFFIC CIRCLE, LEFT INTO WESTLAKE DRIVE, RIGHT INTO STIBITZ ROAD, LEFT INTO LINK WAY, RIGHT INTO STIBITZ ROAD, RIGHT INTO WESTLAKE DRIVE, LEFT INTO STEENBERG ROAD, LEFT ONTO SIMON VAN DER STEL FREEWAY, RIGHT INTO TOKAI ROAD, LEFT INTO MAIN ROAD, RIGHT INTO STATION ROAD, LEFT INTO ZWAANS ROAD RETREAT STATION TAXI RANK. SUBJECT TO THE CONDITION THAT UNDER SPECIAL CIRCUMSTANCES FOR SPECIAL NEED PASSENGERS IN THE EVENT OF GANG WAR, EXCESSIVE LUGGAGE/BAGGAGE RAINY DAYS THEY MAY DEViate WITHIN THE RESIDENTIAL AREAS UP TO 600 METRES FROM THE PRESCRIBED ROUTES.
H41 RETREAT - STEENBERG

FROM RETREAT STATION TAXI RANK, ZWAANS ROAD, INTO CONCERT BOULEVARD, RIGHT CRADOCK ROAD, RIGHT SYMPHONY ROAD, RIGHT SIBILIUS ROAD, LEFT INTO CONCERT BOULEVARD INTO TAXI RANK. SUBJECT TO THE CONDITION THAT UNDER SPECIAL CIRCUMSTANCES FOR SPECIAL NEED PASSENGERS IN THE EVENT OF GANG WAR, EXCESSIVE LUGGAGE/BAGGAGE RAINY DAYS THEY MAY DEViate WITHIN THE RESIDENTIAL AREAS UP TO 600 METRES FROM THE PRESCRIBED ROUTES.
H42 RETREAT - RETREAT

FROM RETREAT STATION TAXI RANK, ZWAANS ROAD INTO CONCERT BOULEVARD, RIGHT CRADOCK ROAD, LEFT INTO SYMPHONY, LEFT BOKWANE ROAD, LEFT CONCERT BOULEVARD INTO RETREAT TAXI RANK. SUBJECT TO THE CONDITION THAT UNDER SPECIAL CIRCUMSTANCES FOR SPECIAL NEED PASSENGERS IN THE EVENT OF GANG WAR, EXCESSIVE LUGGAGE/BAGGAGE RAINY DAYS THEY MAY DEViate WITHIN THE RESIDENTIAL AREAS UP TO 600 METRES FROM THE PRESCRIBED ROUTES.
H43 RETREAT - WYNBERG

FROM RETREAT STATION TAXI RANK, LEFT INTO ZWAANS ROAD, RIGHT INTO STATION ROAD, RIGHT INTO MAIN ROAD TOWARDS WYNBERG, RIGHT INTO STATION ROAD TO WYNBERG STATION DROP-OFF ONLY, LEFT INTO MYNARD, LEFT INTO MAIN ROAD WYNBERG AND RETURN TO RETREAT STATION TAXI RANK WEST SIDE. SUBJECT TO THE CONDITION THAT UNDER SPECIAL CIRCUMSTANCES FOR SPECIAL NEED PASSENGERS IN THE EVENT OF GANG WAR, EXCESSIVE LUGGAGE/BAGGAGE RAINY DAYS THEY MAY DEViate WITHIN THE RESIDENTIAL AREAS UP TO 600 METRES FROM THE PRESCRIBED ROUTES.
H44 RETREAT - CONSTANTIA - WYNBERG

FROM RETREAT STATION TAXI RANK, LEFT INTO ZWAANS ROAD, RIGHT INTO STATION ROAD, RIGHT INTO MAIN ROAD, LEFT INTO LADIES MILE ROAD AROUND TRAFFIC CIRCLE, INTO LADIES MILE ROAD, INTO SPAANCHEMAT ROAD, RIGHT INTO CONSTANTIA ROAD, LEFT INTO MAIN ROAD, RIGHT INTO MAIN ROAD, RIGHT INTO STATION ROAD TO WYNBERG STATION DROP-OFF ONLY, LEFT INTO MAYNARD ROAD, LEFT INTO MAIN ROAD AND RETURN ALONG MAIN ROAD TO RETREAT STATION TAXI RANK. SUBJECT TO THE CONDITION THAT UNDER SPECIAL CIRCUMSTANCES FOR SPECIAL NEED PASSENGERS IN THE EVENT OF GANG WAR, EXCESSIVE LUGGAGE/BAGGAGE RAINY DAYS THEY MAY DEViate WITHIN THE RESIDENTIAL AREAS UP TO 600 METRES FROM THE PRESCRIBED ROUTES.
H45 RETREAT - CONSTANTIA - WYNBERG

FROM RETREAT STATION TAXI RANK, LEFT INTO ZWAANS ROAD, RIGHT INTO STATION ROAD, LEFT INTO MAIN ROAD, RIGHT INTO TOKAI ROAD AROUND TRAFFIC CIRCLE, INTO TOKAI ROAD TO THE END OF CRASSILUSAN AND RETURN VIA ZWAANSWYK ROAD AND TURN ABOUT AND RETURN VIA TOKAI ROAD, LEFT INTO ORPHEN AT TRAFFIC CIRCLE INTO SPAANSMACHT RIVER ROAD INTO SPAANSMACHT ROAD RIGHT INTO CONSTANTIA ROAD, LEFT INTO MAIN ROAD, RIGHT INTO STATION ROAD TO WYNBERG STATION DROP-OFF ONLY, LEFT INTO MAYNARD ROAD, LEFT INTO MAIN ROAD, LEFT INTO STATION ROAD TO RETREAT STATION TAXI RANK. SUBJECT TO THE CONDITION THAT UNDER SPECIAL CIRCUMSTANCES FOR SPECIAL NEED PASSENGERS IN THE EVENT OF GANG WAR, EXCESSIVE LUGGAGE/BAGGAGE RAINY DAYS THEY MAY DEViate WITHIN THE RESIDENTIAL AREAS UP TO 600 METRES FROM THE PRESCRIBED ROUTES.
Permit No. 503339/2

H34 RETREAT - LAVENDER HILL

FROM RETREAT STATION LEFT INTO SWAANS ROAD INTO CONCERT BOULEVARD INTO HEK ROAD INTO DEPSITON RIGHT INTO BLODE STREET, RIGHT INTO GRINDAL, LEFT INTO

HEK, INTO CONCERT BOULEVARD INTO SWAANS ROAD RETREAT TAXI RANK.

I) SUBJECT TO THE CONDITION THAT UNDER SPECIAL CIRCUMSTANCES FOR SPECIAL NEED PASSENGERS IN THE EVENT OF GANG WAR, EXCESSIVE LUGGAGE /BAGGAGE RAINY DAYS THEY MAY DEVIATE WITHIN THE RESIDENTIAL AREAS UP TO 600 METRES FROM THE PRESCRIBED ROUTES.

H35 RETREAT - MONTAGUE VILLAGE

FROM RETREAT STATION, LEFT INTO SWAANS ROAD INTO CONCERT BOULEVARD, INTO HEK ROAD, INTO DEPSITON, LEFT INTO ST. CHRISTOPHER AVENUE INTO ST. PATRICK, LEFT INTO ST. EDWARD, LEFT OR RIGHT INTO ST. PATRICK, RIGHT INTO ST. PETERS INTO DEPSITON, INTO HEK ROAD INTO CONCERT BOULEVARD INTO ZWAANS ROAD RETREAT STATION TAXI RANK.

I) SUBJECT TO THE CONDITION THAT UNDER SPECIAL CIRCUMSTANCES FOR SPECIAL NEED PASSENGERS IN THE EVENT OF GANG WAR, EXCESSIVE LUGGAGE/BAGGAGE RAINY DAYS THEY MAY DEVIATE WITHIN THE RESIDENTIAL AREAS UP TO 600 METRES FROM THE PRESCRIBED ROUTES.

H36 RETREAT - STEENBERG (HILLVIEW)

FROM RETREAT STATION TAXI RANK, LEFT INTO ZWAANS ROAD, INTO CONCERT BOULEVARD, INTO HEK STREET, RIGHT INTO GRINDAL, LEFT INTO BLODE, RIGHT INTO DEPSITON, LEFT INTO ST. SIMON, RIGHT INTO ST. CHRISTOPHER, RIGHT INTO MILITARY ROAD, LEFT INTO ST. STEVENS, RIGHT INTO ST. PATRICK, RIGHT INTO ST. WILLIAM ROAD, LEFT INTO SWIFT ROAD, RIGHT INTO FRANCOLIN, INTO MOSSIE STREET, RIGHT INTO MILITARY ROAD, LEFT INTO GRINDAL DRIVE, LEFT INTO HEK INTO CONCERT BOULEVARD INTO SWAANS ROAD RETREAT TAXI RANK.

SUBJECT TO THE CONDITION THAT UNDER SPECIAL CIRCUMSTANCES FOR SPECIAL NEED PASSENGERS IN THE EVENT OF GANG WAR, EXCESSIVE LUGGAGE/BAGGAGE RAINY DAYS THEY MAY DEVIATE WITHIN THE RESIDENTIAL AREAS UP TO 600 METRES FROM THE PRESCRIBED ROUTES.

H37 RETREAT - VRYGROND - STEENBERG

FROM RETREAT STATION TAXI RANK, LEFT INTO ZWAANS ROAD, INTO CONCERT BOULEVARD, RIGHT INTO PRINCE GEORGE DRIVE, LEFT INTO VRYGROND AVENUE, LEFT INTO TREVOR SILEUR AND TO SERVICE UNNAMED ROAD INTO DRURY ROAD, RIGHT INTO CAPRICORN BOULEVARD NORTH RIGHT INTO PRINCE GEORGE DRIVE AND LEFT INTO CONCERT BOULEVARD INTO ZWAANS ROAD RETREAT STATION TAXI RANK.

SUBJECT TO THE CONDITION THAT UNDER SPECIAL CIRCUMSTANCES FOR SPECIAL NEED PASSENGERS IN THE EVENT OF GANG WAR, EXCESSIVE LUGGAGE/BAGGAGE RAINY DAYS THEY MAY DEVIATE WITHIN THE RESIDENTIAL AREAS UP TO 600 METRES FROM THE PRESCRIBED ROUTES.

H38 RETREAT - WESTLAKE - RETREAT

FROM RETREAT STATION TAXI RANK, LEFT INTO ZWAANS ROAD, RIGHT INTO STATION ROAD, LEFT INTO MAIN ROAD, RIGHT INTO STEENBERG ROAD, RIGHT INTO WESTLAKE DRIVE, LEFT INTO STIBITZ, LEFT INTO LYNX ROAD, RIGHT INTO STIBITZ ROAD, RIGHT INTO WESTLAKE DRIVE, RIGHT INTO STEENBERG ROAD, INTO POLSMOOR PRISON PARKING AREA THEN PROCEED, RIGHT INTO STEENBERG ROAD, RIGHT INTO TOKAI ROAD TO TRAFFIC CIRCLE, LEFT INTO MAIN ROAD, RIGHT INTO STATION ROAD, LEFT INTO ZWAANS ROAD RETREAT STATION TAXI RANK.

SUBJECT TO THE CONDITION THAT UNDER SPECIAL CIRCUMSTANCES FOR SPECIAL NEED PASSENGERS IN THE EVENT OF GANG WAR, EXCESSIVE LUGGAGE/BAGGAGE RAINY DAYS THEY MAY DEVIATE WITHIN THE RESIDENTIAL AREAS UP TO 600 METRES FROM THE PRESCRIBED ROUTES.

H39 RETREAT - WESTLAKE M3 - RETREAT

FROM RETREAT STATION, LEFT INTO SWAANS ROAD, RIGHT INTO STATION ROAD, LEFT INTO MAIN ROAD, RIGHT INTO TOKAI ROAD, LEFT INTO SIMON VAN DER STEL FREEWAY, RIGHT INTO STEENBERG ROAD, RIGHT INTO WESTLAKE DRIVE, LEFT INTO STIBITZ ROAD, LEFT INTO LINX WAY, RIGHT INTO OLD WESTLAKE DRIVE, LEFT INTO STIBITZ ROAD, RIGHT INTO WESTLAKE DRIVE, RIGHT INTO STEENBERG ROAD, RIGHT INTO POLSMOOR PARKING AREA AND PROCEED RIGHT INTO STEENBERG ROAD, RIGHT INTO TOKAI ROAD AT THE TRAFFIC CIRCLE, LEFT INTO MAIN ROAD, RIGHT INTO STATION ROAD, LEFT INTO ZWAANS ROAD RETREAT STATION TAXI RANK. SUBJECT TO THE CONDITION THAT UNDER SPECIAL CIRCUMSTANCES FOR SPECIAL NEEDED PASSENGERS IN THE EVENT OF GANG WAR, EXCESSIVE LUGGAGE/BAGGAGE RAINY DAYS THEY MAY DEVIATE WITHIN THE RESIDENTIAL AREAS UP TO 600 M FROM THE PRESCRIBED ROUTES

H40 RETREAT - WESTLAKE - TOKAI

FROM RETREAT STATION TAXI RANK, LEFT INTO ZWAANS ROAD, RIGHT INTO STATION ROAD, LEFT INTO MAIN ROAD, RIGHT INTO TOKAI ROAD, LEFT INTO STEENBERG ROAD AT TRAFFIC CIRCLE, LEFT INTO WESTLAKE DRIVE, RIGHT INTO STIBITZ ROAD, LEFT INTO LINX WAY, RIGHT INTO STIBITZ ROAD, RIGHT INTO WESTLAKE DRIVE, LEFT INTO STEENBERG ROAD, LEFT ONTO SIMON VAN DER STEL FREEWAY, RIGHT INTO TOKAI ROAD, LEFT INTO MAIN ROAD, RIGHT INTO STATION ROAD, LEFT INTO ZWAANS ROAD RETREAT STATION TAXI RANK. SUBJECT TO THE CONDITION THAT UNDER SPECIAL CIRCUMSTANCES FOR SPECIAL NEED PASSENGERS IN THE EVENT OF GANG WAR, EXCESSIVE LUGGAGE/BAGGAGE RAINY DAYS THEY MAY DEVIATE WITHIN THE RESIDENTIAL AREAS UP TO 600 METRES FROM THE PRESCRIBED ROUTES.

H41 RETREAT - STEENBERG

FROM RETREAT STATION TAXI RANK, ZWAANS ROAD, INTO CONCERT BOULEVARD, RIGHT CRADOCK ROAD, RIGHT SYMPHONY ROAD, RIGHT SIBILIUS ROAD, LEFT INTO CONCERT BOULEVARD INTO TAXI RANK.

SUBJECT TO THE CONDITION THAT UNDER SPECIAL CIRCUMSTANCES FOR SPECIAL NEED PASSENGERS IN THE EVENT OF GANG WAR, EXCESSIVE LUGGAGE/BAGGAGE RAINY DAYS THEY MAY DEVIATE WITHIN THE RESIDENTIAL AREAS UP TO 600 METRES FROM THE PRESCRIBED ROUTES.

H42 RETREAT - RETREAT

FROM RETREAT STATION TAXI RANK, ZWAANS ROAD INTO CONCERT BOULEVARD, RIGHT CRADOCK ROAD, LEFT INTO SYMPHONY, LEFT BOKWANE ROAD, LEFT CONCERT BOULEVARD INTO RETREAT TAXI RANK.

SUBJECT TO THE CONDITION THAT UNDER SPECIAL CIRCUMSTANCES FOR SPECIAL NEED PASSENGERS IN THE EVENT OF GANG WAR, EXCESSIVE LUGGAGE/BAGGAGE RAINY DAYS THEY MAY DEVIATE WITHIN THE RESIDENTIAL AREAS UP TO 600 METRES FROM THE PRESCRIBED ROUTES.

H43 RETREAT - WYNBERG

FROM RETREAT STATION TAXI RANK, LEFT INTO ZWAANS ROAD, RIGHT INTO STATION ROAD, RIGHT INTO MAIN ROAD TOWARDS WYNBERG, RIGHT INTO STATION ROAD TO WYNBERG STATION DROP-OFF ONLY, LEFT INTO MYNARD, LEFT INTO MAIN ROAD WYNBERG AND RETURN TO RETREAT STATION TAXI RANK WEST SIDE.

SUBJECT TO THE CONDITION THAT UNDER SPECIAL CIRCUMSTANCES FOR SPECIAL NEED PASSENGERS IN THE EVENT OF GANG WAR, EXCESSIVE LUGGAGE/BAGGAGE RAINY DAYS THEY MAY DEVIATE WITHIN THE RESIDENTIAL AREAS UP TO 600 METRES FROM THE PRESCRIBED ROUTES.

H44 RETREAT - CONSTANTIA - WYNBERG

FROM RETREAT STATION TAXI RANK, LEFT INTO ZWAANS ROAD, RIGHT INTO STATION ROAD, RIGHT INTO MAIN ROAD, LEFT INTO LADIES MILE ROAD AROUND TRAFFIC CIRCLE, INTO LADIES MILE ROAD, INTO SPAACHSMACHT ROAD, RIGHT INTO CONSTANTIA ROAD, LEFT INTO MAIN ROAD, RIGHT INTO MAIN ROAD, RIGHT INTO STATION ROAD TO WYNBERG STATION DROP-OFF ONLY, LEFT INTO MAYNARD ROAD, LEFT INTO MAIN ROAD AND RETURN ALONG MAIN ROAD TO RETREAT STATION TAXI RANK. SUBJECT TO THE CONDITION THAT UNDER SPECIAL CIRCUMSTANCES FOR SPECIAL NEED PASSENGERS IN THE EVENT OF GANG WAR, EXCESSIVE LUGGAGE/BAGGAGE RAINY DAYS THEY MAY DEVIATE WITHIN THE RESIDENTIAL AREAS UP TO 600 METRES FROM THE PRESCRIBED ROUTES.

H45 RETREAT - CONSTANTIA - WYNBERG

FROM RETREAT STATION TAXI RANK, LEFT INTO SWAANZ ROAD, RIGHT INTO STATION ROAD, LEFT INTO MAIN ROAD, RIGHT INTO TOKAI ROAD AROUND TRAFFIC CIRCLE, INTO TOKAI ROAD TO THE END OF CRASSULA AND RETURN VIA ZWAANSWYK ROAD AND TURN ABOUT AND RETURN VIA TOKAI ROAD, LEFT INTO ORPHEN AT TRAFFIC CIRCLE INTO SPAANSCHMAT RIVER ROAD INTO SPAANSCHMAT ROAD RIGHT INTO CONSTANTIA ROAD, LEFT INTO MAIN ROAD, RIGHT INTO STATION ROAD TO WYNBERG STATION DROP OFF ONLY, LEFT INTO MAYNARD ROAD, LEFT INTO MAIN ROAD, LEFT INTO STATION ROAD TO RETREAT STATION TAXI RANK.

OP.1529547. (2) LUCAS WILLEM W ID NO 3512315072018. (3) DISTRICT: WORCESTER. POSTAL ADDRESS: WOONSTEL F5, RIVERVIEW, WORCESTER, 6850. (4) OPERATING LICENCE CONVERSION, PERMIT NO. 509838/0 FROM LUCAS WILLEM W (15 X PASSENGERS, DISTRICT: WORCESTER). (5) 1 X 15 PASSENGERS. (6) THE CONVEYANCE OF OTHER. (7) AUTHORITY:

Permit No. 509838/0

A. HUURMOTORPASSASIERE -
629 WORCESTER - WORCESTER

VANAF TAXI HOU AREA GELEë TE MUNNIKS ENJIN SENTRUM TE GREYSTRAAT WORCESTER NA PUNTE GELEë BINNE DIE MUNISIPALE GEBIED VAN WORCESTER EN TERUG NA MUNNIKS ENJIN SENTRUM WORCESTER.

B. GEORGANSEERDE GESELSKAPPE SOOS RUGBY TOESKOUERS, BEGRAFNISSE, EN OF UITSTAPPIES -

VANAF DURBAN STRAAT 103 WORCESTER MET 'N RADIUS VAN 20KM NA PUNTE BINNE 'N RADIUS VAN 1000KM VANAF WORCESTER.

DIESELFDE GROEP WEER TERUG NA WORCESTER.

GEEN ANDER RANKS OF OPLAAI PUNTE SAL GEBRUIK WORD NIE.

OP.1529624. (2) SIMS NOEL N ID NO 3612225108082. (3) DISTRICT: CAPE TOWN. POSTAL ADDRESS: POSTNET SUITE 193, PRIVATE BAG X4, GORDONS BAY, 7151 C/O PENINSULA TAXI ASS. - LUCAS P O BOX 43330, WOODSTOCK, 7915. (4) OPERATING LICENCE CONVERSION, PERMIT NO. 503518/1 FROM SIMS NOEL N (15 X PASSENGERS, DISTRICT: CAPE TOWN). (5) 1 X 15 PASSENGERS. (6) THE CONVEYANCE OF TAXI PASSENGERS. (7) AUTHORITY:

Permit No. 503518/1

22 CAPE TOWN - HOUT BAY

 FROM CAPE TOWN STATION TOP DECK, LEFT INTO OSWALD PIROW ROAD, LEFT INTO HERTZOG BOULEVARD, LEFT INTO ADDERLEY STREET, LEFT INTO HANS STRYDOM, LEFT INTO BUITENGRACHT STREET, RIGHT INTO SOMERSET ROAD, WHICH BECOMES MAIN ROAD, ALONG MAIN ROAD THROUGH GREEN POINT, SEA POINT, BANTRY BAY, CLIFTON, VICTORIA ROAD, CAMPS BAY, BAKOVEN TO HOUT BAY AND RETURN.
 101 CAPE TOWN - WYNBERG

 FROM TAXI RANK AT TOP DECK, CAPE TOWN RAILWAY STATION, RIGHT INTO OSWALD PIROW ROAD, LEFT INTO SIR LOWRY ROAD, ALONG SIR LOWRY ROAD WHICH BECOMES VICTORIA ROAD, WHICH BECOMES MAIN ROAD WYNBERG AND RETURN.
 214 CAPE TOWN HIGH LEVEL ROAD - CAMPS BAY

 FROM TAXI RANK AT TOP DECK, CAPE TOWN RAILWAY STATION, LEFT INTO OSWALD PIROW ROAD, LEFT INTO HERTZOG BOULEVARD, LEFT INTO HEERENGRACHT, RIGHT INTO HANS STRYDOM, LEFT INTO BUITENGRACHT STREET, RIGHT INTO STRAND STREET, THROUGH DE WATERKANT, CONTINUE ALONG HIGH LEVEL ROAD, RIGHT INTO DE AVENUE, LEFT INTO KLOOF ROAD, RIGHT INTO FIR ROAD, LEFT INTO BROMPTON ROAD WHICH BECOMES RAVINE ROAD, RIGHT INTO VICTORIA ROAD, CONTINUE ALONG VICTORIA ROAD, THROUGH BANTRY BAY, CLIFTON TO CAMPS BAY AND RETURN.
 215 CAPE TOWN MAIN ROAD - CAMPS BAY

 FROM TAXI RANK AT TOP DECK, CAPE TOWN RAILWAY STATION, LEFT INTO OSWALD PIROW ROAD, LEFT INTO HERTZOG BOULEVARD, LEFT INTO HEERENGRACHT, RIGHT INTO HANS STRYDOM, LEFT INTO BUITENKANT STREET, RIGHT INTO SOMERSET ROAD WHICH BECOMES MAIN ROAD GREEN POINT, THROUGH SEA POINT, TAKING RIGHT HAND FORK WHICH BECOMES REGENT STREET, LEFT INTO QUEENS ROAD, RIGHT INTO VICTORIA ROAD, BANTRY BAY, CONTINUE ALONG VICTORIA ROAD THROUGH CLIFTON TO CAMPS BAY AND RETURN.
 216 CAPE TOWN KLOOF ROAD - CAMPS BAY

 FROM TAXI RANK AT TOP DECK, CAPE TOWN RAILWAY STATION, LEFT INTO OSWALD PIROW ROAD, LEFT INTO HERTZOG BOULEVARD, LEFT INTO HEERENGRACHT, RIGHT INTO HANS STRYDOM, LEFT INTO BUITENKANT STREET, NEW CHURCH STREET, OVER KLOOF NEK TO CAMPS BAY DRIVE, ALONG CAMPS BAY DRIVE TO VICTORIA ROAD, THROUGH BANTRY BAY, CLIFTON TO CAMPS BAY AND RETURN.
 217 CAPE TOWN WESTERN BOULEVARD - CAMPS BAY

 FROM TAXI RANK AT TOP DECK, CAPE TOWN RAILWAY STATION, LEFT INTO OSWALD PIROW ROAD, LEFT INTO HERTZOG BOULEVARD, LEFT INTO HEERENGRACHT, RIGHT INTO HANS STRYDOM, ALONG PORT ROAD WHICH BECOMES WESTERN BOULEVARD, WHICH BECOMES BEACH ROAD, THROUGH THREE ANCHOR BAY, CONTINUE ALONG BEACH ROAD, LEFT INTO QUEENS ROAD, RIGHT INTO VICTORIA ROAD, THROUGH BANTRY BAY, CLIFTON TO CAMPS BAY AND RETURN.
 243 CAPE TOWN VIA M3 - WYNBERG

 FROM TAXI RANK AT TOP DECK, CAPE TOWN RAILWAY STATION, LEFT INTO OSWALD PIROW ROAD, RIGHT ONTO EASTERN BOULEVARD, ALONG EASTERN BOULEVARD TAKING THE M3, LEFT AT WOLSAC DRIVE, RONDEBOSCH, RIGHT INTO MAIN ROAD, RONDEBOSCH, ALONG MAIN ROAD THROUGH RONDEBOSCH, NEWLANDS, CLAREMONT, HARFIELD, KENILWORTH TO WYNBERG, LEFT AT CHURCH STREET WYNBERG TO TAXI RANK AT WYNBERG RAILWAY STATION AND RETURN.
 624 CAPE TOWN - WYNBERG

 FROM TAXI RANK AT TOP DECK CAPE TOWN RAILWAY STATION CAPE TOWN, LEFT INTO OSWALD PIROW STREET, RIGHT INTO EASTERN BOULEVARD, ONTO M3, ALONG M3, LEFT INTO KLIPPER ROAD, RIGHT INTO NEWLANDS AVENUE, LEFT INTO DEAN STREET, RIGHT INTO MAIN ROAD, ALONG MAIN ROAD THROUGH NEWLANDS, CLAREMONT, KENILWORTH ROAD, RIGHT INTO THOMAS ROAD, RIGHT INTO TAXI RANK AT WYNBERG RAILWAY STATION WYNBERG AND RETURN.
 625 CAPE TOWN - CAMPS BAY

 FROM TAXI RANK AT TOP DECK CAPE TOWN RAILWAY STATION CAPE TOWN, RIGHT INTO OSWALD PIROW STREET, RIGHT INTO SIR LOWRY ROAD, INTO DARLING STREET, RIGHT INTO ADDERLEY STREET, PICK-UP AT WOOLWORTHS ONLY, LEFT INTO STRAND STREET, RIGHT INTO CHIAPPINI STREET, LEFT INTO WATERKANT STREET, RIGHT INTO HUDSON STREET, LEFT INTO SOMERSET ROAD, INTO MAIN ROAD, ALONG MAIN ROAD, LEFT INTO QUEENS ROAD, RIGHT INTO VICTORIA ROAD, ALONG VICTORIA ROAD TO TAXI RANK IN MAIN ROAD CAMPS BAY AND RETURN.
 D48 CAPE TOWN - SEA POINT

 FROM CAPE TOWN STATION TOP DECK, TURN RIGHT INTO

SIR LOWRY ROAD, INTO DARLING STREET, RIGHT INTO BUITENKANT STREET, LEFT INTO STRAND STREET, RIGHT INTO ROSE STREET, LEFT INTO WATERKANT STREET, RIGHT INTO CHIAPPINI STREET, LEFT INTO SOMERSET ROAD, INTO MAIN ROAD, GREEN POINT, ALONG MAIN ROAD INTO REGENT STREET, SEA POINT TO THE CIRCLE IN SEA POINT AND RETURN TO STATION TOP DECK ALONG THE SAME FORWARD JOURNEY ROUTE.

102 CAPE TOWN - HIGHLEVEL ROAD - HOUT BAY

FROM TAXI RANK AT TOP DECK, CAPE TOWN RAILWAY STATION, LEFT INTO OSWALD PIROW ROAD, LEFT INTO HERTZOG BOULEVARD, LEFT INTO HEERENGRACHT, RIGHT INTO HANS STRYDOM, LEFT INTO BUITENKANT STREET, RIGHT INTO STRAND STREET, THROUGH DE WATERKANT, CONTINUE ALONG HIGH LEVEL ROAD, RIGHT INTO DE AVENUE, LEFT INTO FIR ROAD, LEFT INTO BROMPTON ROAD, WHICH BECOMES RAVINE ROAD, RIGHT INTO VICTORIA ROAD, CONTINUE ALONG VICTORIA ROAD THROUGH BANTRY BAY, CLIFTON, CAMPS BAY, BAKOVEN, PASSING LLANDUDNO, CONTINUE ALONG M6 TO HOUT BAY HARBOUR AND RETURN.

103 CAPE TOWN - MAIN ROAD - HOUT BAY

FROM TAXI RANK AT TOP DECK, CAPE TOWN RAILWAY STATION, LEFT INTO OSWALD PIROW ROAD, LEFT INTO HERTZOG BOULEVARD, LEFT INTO HEERENGRACHT, RIGHT INTO HANS STRYDOM, LEFT INTO BUITENKANT STREET, RIGHT INTO SOMERSET ROAD, WHICH BECOMES MAIN ROAD, GREEN POINT, THROUGH SEA POINT TAKING RIGHT HAND FORK WHICH IS REGENT STREET, LEFT INTO QUEENS ROAD, RIGHT INTO VICTORIA ROAD BANTRY BAY, CONTINUE ALONG VICTORIA ROAD THROUGH CLIFTON, CAMPS BAY, BAKOVEN, PASSING LLANDUDNO, CONTINUE ALONG M6 TO HOUT BAY HARBOUR AND RETURN.

104 CAPE TOWN - KLOOF ROAD - HOUT BAY

FROM TAXI RANK AT TOP DECK, CAPE TOWN RAILWAY STATION, LEFT INTO OSWALD PIROW ROAD, LEFT INTO HERTZOG BOULEVARD, LEFT INTO HEERENGRACHT, RIGHT INTO HANS STRYDOM, LEFT INTO BUITENKANT STREET, CONTINUE ALONG NEW CHURCH STREET, OVER KLOOF NECK TO CAMPS BAY DRIVE, ALONG CAMPS BAY DRIVE TO VICTORIA DRIVE THROUGH BANTRY BAY, CLIFTON, CAMPS BAY, BAKOVEN, PASSING LLANDUDNO, CONTINUE ALONG M6 TO HOUT BAY HARBOUR AND RETURN.

105 CAPE TOWN - WESTERN BOULEVARD - HOUT BAY

FROM TAXI RANK AT TOP DECK, CAPE TOWN RAILWAY STATION, LEFT INTO OSWALD PIROW ROAD, LEFT INTO HERTZOG BOULEVARD, LEFT INTO HEERENGRACHT, RIGHT INTO HANS STRYDOM, ALONG PORT ROAD WHICH BECOMES WESTERN BOULEVARD, WHICH BECOMES BEACH ROAD THROUGH THREE ANCHOR BAY, CONTINUE ALONG BEACH ROAD, LEFT INTO QUEENS ROAD, RIGHT INTO VICTORIA ROAD, THROUGH BANTRY BAY, CLIFTON, CAMPS BAY, BAKOVEN, PASSING LLANDUDNO CONTINUE ALONG M6 TO HOUT BAY HARBOUR AND RETURN.

211 CAPE TOWN - HEIDEVELD

FROM TAXI RANK AT TOP DECK, CAPE TOWN RAILWAY STATION, RIGHT INTO OSWALD PIROW ROAD, LEFT INTO EASTERN BOULEVARD, ALONG EASTERN BOULEVARD TO SETTLERS WAY, ALONG SETTLERS WAY TO THE MODDERDAM ROAD OFF-RAMP, PROCEED ALONG MODDERDAM WHICH BECOMES DUINEFONTEIN ROAD, RIGHT INTO KLIPFONTEIN ROAD, HEIDEVELD ROAD, HEIDEVELD AND RETURN AS FOLLOWS: LEFT INTO VANGUARD DRIVE, RIGHT INTO KLIPFONTEIN ROAD WHICH BECOMES DURBAN ROAD, RIGHT INTO MAIN ROAD, MOWBRAY, ALONG MAIN ROAD WHICH BECOMES VICTORIA ROAD, BECOMING SIR LOWRY ROAD, RIGHT INTO OSWALD PIROW ROAD, LEFT INTO TOP DECK, CAPE TOWN RAILWAY STATION CAPE TOWN.

226 CAPE TOWN - GARDENS

FROM TAXI RANK AT TOP DECK, CAPE TOWN RAILWAY STATION, RIGHT INTO OSWALD PIROW ROAD, RIGHT INTO SIR LOWRY ROAD, ALONG DARLING STREET, LEFT INTO ADDERLEY STREET, RIGHT INTO WALE STREET, LEFT INTO LONG STREET, ALONG LONG STREET WHICH BECOMES KLOOF STREET, RIGHT INTO BELLEVUE STREET, RIGHT INTO KEW STREET, GARDENS AND RETURN AS FOLLOWS: RIGHT INTO CONSTANTIA STREET WHICH BECOMES FIRDALE STREET, LEFT INTO KLOOF STREET, LEFT INTO BUITENSINGEL STREET, RIGHT INTO RIEBEECK STREET, RIGHT INTO ADDERLEY STREET.

227 CAPE TOWN - ORANJEZICHT

FROM TAXI RANK AT TOP DECK, CAPE TOWN RAILWAY STATION, RIGHT INTO OSWALD PIROW ROAD, RIGHT INTO SIR LOWRY ROAD, ALONG DARLING STREET, LEFT INTO ADDERLEY STREET, LEFT INTO BUREAU STREET, RIGHT INTO PLEIN STREET WHICH BECOMES HATFIELD STREET, ALONG UPPER ORANGE STREET, RIGHT INTO MONTROSE STREET, LEFT INTO MARMION STREET TO TERMINUS IN ORANJEZICHT AND RETURN AS FOLLOWS: DOWN MARMION STREET, LEFT INTO MONTROSE STREET, RIGHT INTO MOLTENO STREET, LEFT INTO RAYDEN STREET, LEFT INTO HOFF STREET, RIGHT INTO KLOOF STREET, LEFT INTO BUITENSINGEL, RIGHT INTO LOOP STREET, RIGHT INTO RIEBEECK STREET, RIGHT INTO ADDERLEY STREET.

228 CAPE TOWN - CABLE WAY STATION

FROM TAXI RANK AT TOP DECK, CAPE TOWN RAILWAY STATION, RIGHT INTO OSWALD

PIROW, RIGHT INTO SIR LOWRY ROAD, ALONG DARLING STREET, LEFT INTO ADDERLEY STREET, RIGHT INTO WALE STREET, LEFT INTO BUITENGRACHT STREET, ALONG BUITENGRACHT STREET WHICH BECOMES NEW CHURCH STREET, CONTINUE ALONG NEW CHURCH STREET WHICH BECOMES KLOOF NECK, ALONG KLOOF NECK, LEFT INTO TAFELBERG ROAD TO LOWER CABLE WAY STATION AND RETURN.
130 CAPE TOWN - SOMERSET HOSPITAL

FROM TAXI RANK IN OLD MARINE DRIVE, CAPE TOWN, ALONG ADDERLEY STREET, RIGHT INTO HANS STRYDOM ROAD, ALONG WESTERN BOULEVARD, RIGHT INTO PORTWOOD ROAD, LEFT INTO BEACH ROAD DROP OFF GREEN POINT AND RETURN.
603 CAPE TOWN - BONTEHEUWEL

FROM TAXI RANK AT TOP DECK, CAPE TOWN RAILWAY STATION, LEFT INTO OSWALD PIROW ROAD, RIGHT INTO HERTZOG BOULEVARD, EASTERN BOULEVARD, INTO N2 ALONG N2, INTO VANGUARD DRIVE, RIGHT INTO BLUEGUM STREET, RIGHT INTO BONTEHEUWEL AVENUE, ALONG BONTEHEUWEL AVENUE, RIGHT INTO JAKKALSVLEI AVENUE, BONTEHEUWEL AND RETURN.
618 CAPE TOWN - DOCK ROAD CAPE TOWN

FROM OLD MARINE DRIVE, CAPE TOWN, INTO ADDERLEY STREET, AROUND FOUNTAIN CIRCLE, LEFT INTO HANS STRIJDOM ROAD, INTO WESTERN BOULEVARD, ALONG WESTERN BOULEVARD, RIGHT INTO PORTSWOOD ROAD, LEFT INTO DOCK ROAD, GREEN POINT AND RETURN.
619 CAPE TOWN - GREEN POINT

FROM OLD MARINE DRIVE, CAPE TOWN, INTO ADDERLEY STREET, AROUND FOUNTAIN CIRCLE LEFT INTO LOWER BUITENGRACHT STREET, RIGHT INTO COEN STEYTLER ROAD, INTO DOCK ROAD, INTO BREAKWATER BOULEVARD, GREEN POINT AND RETURN.
297 CAPE TOWN - VREDEHOEK

FROM TAXI RANK AT CORPORATION STREET, CAPE TOWN, RIGHT INTO BUITENKANT STREET, LEFT INTO DAVENPORT ROAD, LEFT ST JAMES STREET, RIGHT CHELMSFORD STREET, DISA PARK, VREDEHOEK AND RETURN AS FOLLOWS: INTO DEER PARK DRIVE, INTO HIGHLANDS AVENUE, INTO BUITENKANT STREET, LEFT INTO ALBERTUS STREET, RIGHT INTO CORPORATION STREET.
298 CAPE TOWN - WALMER ESTATE

FROM TAXI RANK AT CORPORATION STREET, CAPE TOWN, RIGHT INTO DARLING STREET, INTO KEIZERGRACHT STREET, INTO CHESTER STREET, INTO CORPORATION ROAD, INTO MOUNTAIN ROAD WALMER ESTATE AND RETURN AS FOLLOWS: RIGHT INTO UPPER CAMBRIDGE STREET, RIGHT INTO MELBOURNE STREET, LEFT INTO DARLING STREET, LEFT INTO CORPORATION STREET.
36 CAPE TOWN - HEIDEVELD

FROM TAXI RANK AT TOP DECK, CAPE TOWN RAILWAY STATION, LEFT INTO OSWALD PIROW ROAD, RIGHT INTO EASTERN BOULEVARD, INTO SETTLERS WAY, ALONG SETTLERS WAY TO HEIDEVELD TURN-OFF, RIGHT INTO MODDERDAM ROAD, ALONG MODDERDAM ROAD, RIGHT INTO ASCENTION ROAD, RIGHT HEIDEVELD ROAD TO TAXI RANK AT HEIDEVELD AND RETURN.
343 CAPE TOWN - ORANJEZICHT

FROM TAXI RANK CORPORATION STREET, CAPE TOWN, RIGHT INTO DARLING STREET, RIGHT INTO BUITENKANT STREET, RIGHT INTO MYRTLE STREET, LEFT INTO BREDE STREET, RIGHT INTO PRINCE STREET, LEFT INTO UPPER ORANGE STREET, RIGHT INTO MONTROSE STREET, LEFT INTO MARMON STREET TO TERMINUS IN ORANJEZICHT AND RETURN AS FOLLOWS: LEFT INTO BREDAS STREET, LEFT INTO SIDMOUTH STREET, RIGHT INTO GORGE ROAD, LEFT INTO BUITEKANT STREET, INTO CORPORATION STREET, CAPE TOWN.
448 CAPE TOWN STATION DECK - MANENBERG

FROM TOP DECK RAILWAY STATION, CAPE TOWN, LEFT INTO OSWALD PIROW, RIGHT INTO SETTLERS WAY, LEFT INTO MODDERDAM ROAD, RIGHT INTO DUINEFONTEIN ROAD, RIGHT INTO JORDAAN STREET, LEFT INTO RUIMTE ROAD, RIGHT INTO MANENBERG AVENUE, INTO GEORGE STREET, MANENBERG AND RETURN AS FOLLOWS: GEORGE STREET INTO MANENBERG AVENUE, LEFT INTO RUIMTE ROAD, RIGHT INTO JORDAAN STREET, LEFT INTO DUINEFONTEIN ROAD THROUGH OBSERVATORY, SALT RIVER, WOODSTOCK, INTO SIR LOWRY ROAD, RIGHT INTO OSWALD PIROW, LEFT INTO TOP DECK, CAPE TOWN RAILWAY STATION, CAPE TOWN.
449 CAPE TOWN STATION DECK - MANENBERG

FROM TOP DECK RAILWAY STATION, CAPE TOWN, LEFT INTO OSWALD PIROW, RIGHT INTO EASTERN BOULEVARD, INTO SETTLERS WAY, LEFT INTO M5 FREEWAY, LEFT INTO RONDEBOSCH/RED CROSS TURN OFF WHICH BECOMES KLIPFONTEIN ROAD, ALONG KLIPFONTEIN ROAD THROUGH ATHLONE, GATESVILLE, RIGHT INTO DUINEFONTEIN ROAD, RIGHT INTO JORDAAN STREET, LEFT INTO RUIMTE ROAD, RIGHT INTO MANENBERG AVENUE, INTO GEORGE STREET, MANENBERG AND RETURN AS FOLLOWS: GEORGE STREET INTO MANENBERG AVENUE, LEFT INTO RUIMTE ROAD, RIGHT INTO JORDAAN STREET, LEFT INTO DUINEFONTEIN ROAD, LEFT INTO KLIPFONTEIN ROAD, ALONG KLIPFONTEIN

ROAD WHICH BECOMES DURBAN ROAD, MOWBRAY, RIGHT INTO MAIN ROAD M4, ALONG MAIN ROAD THROUGH OBSERVATORY, SALT RIVER, WOODSTOCK, INTO SIR LOWRY ROAD, RIGHT INTO OSWALD PIROW, LEFT INTO TOP DECK, CAPE TOWN RAILWAY STATION, CAPE TOWN.

C64 CAPE TOWN - BRIDGETOWN

FROM TAXI RANK AT TOP DECK, CAPE TOWN RAILWAY STATION, CAPE TOWN LEFT INTO OSWALD PIROW ROAD, RIGHT INTO EASTERN BOULEVARD, INTO SETTLERS WAY WHICH BECOMES N2, AT M17 TURN OFF ONTO JAN SMUTS DRIVE, LEFT INTO ELAND STREET, RIGHT INTO PROTEA STREET, LEFT INTO AVENUE DR ABDURAHMAN, RIGHT INTO CROSS STREET, LEFT INTO SPRINGBOK STREET, LEFT INTO HICKORY STREET, RIGHT INTO AVENUE DR ABDURAHMAN, BECOMING CORNFLOWER STREET, INTO BLOSSOM STREET UNTIL KLIPFONTEIN ROAD AND RETURN TO CAPE TOWN TOP DECK AS FOLLOWS: LEFT INTO KLIPFONTEIN ROAD, LEFT INTO VANGUARD DRIVE, LEFT ONTO N2, DE WAAL DRIVE, EASTERN BOULEVARD, LEFT INTO OSWALD PIROW STREET, RIGHT INTO TOP DECK, CAPE TOWN RAILWAY STATION SUBJECT THAT NO PASSENGERS ARE PICKED UP ON ANY RANK IN BRIDGETOWN.

C65 STATION DECK - HEIDEVELD

FROM CAPE TOWN STATION DECK, LEFT INTO OSWALD PIROW STREET, RIGHT INTO EASTERN BOULEVARD LEADING INTO SETTLERS WAY, TAKING LEFT TURN ONTO ATHLONE POWER STATION OFF RAMP INTO JAN SMUTS DRIVE, LEFT INTO KLIPFONTEIN ROAD, LEFT INTO CALENDULA STREET, RIGHT INTO DR ABDURAGHMAN AVENUE INTO CORNFLOWER STREET WHICH BECOMES BLOSSOM STREET, LEFT INTO KLIPFONTEIN ROAD PASSING GATESVILLE, LEFT INTO FIFTH STREET, RIGHT INTO HEIDEVELD ROAD, RIGHT INTO HEIDEVELD ROAD, RIGHT INTO ASCENSION ROAD ACROSS DUINEFONTEIN ROAD INTO BAMBOES STREET, RIGHT INTO LAINGSBURG ROAD, LEFT INTO JONKERSHOEK ROAD, HEIDEVELD AND RETURN. ON CONDITION THAT NO PASSENGERS ARE PICKED UP ON ANY RANK IN BRIDGETOWN.

A01 CAPE TOWN - BONTEHEUWEL

FROM TAXI RANK AT TOP DECK, CAPE TOWN RAILWAY STATION, CAPE TOWN, LEFT INTO OSWALD PIROW ROAD, RIGHT INTO EASTERN BOULEVARD INTO SETTLERS WAY, WHICH BECOMES N2, ALONG N2, LEFT AT VANGUARD DRIVE, RIGHT INTO BLUEGUM STREET, RIGHT INTO KIAAT ROAD, LEFT INTO BONTEHEUWEL AVENUE, LEFT INTO JAKKALSVLEI ROAD BONTEHEUWEL AND RETURN AS FOLLOWS: RIGHT INTO HONEYSUCKLE ROAD, RIGHT INTO BLUEGUM STREET, LEFT INTO VANGUARD DRIVE, RIGHT INTO KLIPFONTEIN ROAD, ALONG KLIPFONTEIN ROAD WHICH BECOMES DURBAN ROAD, RIGHT INTO MAIN ROAD, MOWBRAY, ALONG MAIN ROAD WHICH BECOMES VICTORIA ROAD, INTO SIR LOWRY ROAD, RIGHT INTO OSWALD PIROW STREET, LEFT INTO TOP DECK, CAPE TOWN RAILWAY STATION, CAPE TOWN.

A02 CAPE TOWN - BONTEHEUWEL

FROM TAXI RANK AT TOP DECK, CAPE TOWN RAILWAY STATION, CAPE TOWN, RIGHT INTO OSWALD PIROW STREET, LEFT INTO SIR LOWRY ROAD, INTO VICTORIA ROAD WHICH BECOMES MAIN ROAD, LEFT INTO SETTLERS WAY, LEFT ONTO BLACK RIVER PARK WAY, LEFT INTO KLIPFONTEIN ROAD, ALONG KLIPFONTEIN ROAD, LEFT INTO VANGUARD DRIVE, RIGHT INTO BLUEGUM STREET, RIGHT INTO BONTEHEUWEL AVENUE, RIGHT INTO JAKKALSVLEI ROAD BONTEHEUWEL AND RETURN AS FOLLOWS: LEFT INTO VANGUARD DRIVE, RIGHT INTO KLIPFONTEIN ROAD, RIGHT INTO BLACK RIVER PARKWAY, ONTO M5, LEFT ONTO N2, LEFT ONTO MOWBRAY OFF RAMP, RIGHT INTO MAIN ROAD WHICH BECOMES VICTORIA ROAD, INTO SIR LOWRY ROAD, RIGHT INTO OSWALD PIROW STREET, LEFT INTO TOP DECK, CAPE TOWN RAILWAY STATION, CAPE TOWN.

C63 CAPE TOWN - BRIDGETOWN

FROM TAXI RANK AT TOP DECK, CAPE TOWN RAILWAY STATION, CAPE TOWN, LEFT INTO OSWALD PIROW ROAD, RIGHT INTO EASTERN BOULEVARD, CONTINUE UNTIL THE MERGE WITH DE WAAL DRIVE AND AT THE HOSPITAL BEND OFF-RAMP TURN INTO N2 (SETTLERS WAY) UNTIL THE M17 TURN OFF ONTO JAN SMUTS DRIVE AT THE ATHLONE COOLING TURRETS, TURN LEFT INTO ELAND STREET, RIGHT INTO PROTEA STREET, LEFT INTO AVENUE DR ABDURAHMAN, RIGHT INTO CROSS STREET, LEFT INTO SPRINGBOK STREET, LEFT INTO HICKORY STREET, RIGHT INTO AVENUE DR ABDURAHMAN, WHICH LATER MERGES, WITH CORNFLOWER STREET WHICH BECOMES BLOSSOM STREET UNTIL KLIPFONTEIN ROAD AND RETURN ON CONDITION THAT NO PASSENGERS ARE PICKED UP ON ANY RANK IN BRIDGETOWN.

OP.1530152. (2) ENGELBRECHT BRIAN THEUNIS BT ID NO 5604255036018. (3) DISTRICT: BELLVILLE. POSTAL ADDRESS: P O BOX 867, KRAAIFONTEIN, 7570. (4) OPERATING LICENCE CONVERSION, PERMIT NO. 505139/0 FROM ENGELBRECHT BRIAN THEUNIS BT (14 X PASSENGERS, DISTRICT: BELLVILLE). (5) 1 X 14 PASSENGERS. (6) THE CONVEYANCE OF TAXI PASSENGERS. (7) AUTHORITY: Permit No. 505139/0

315 - NORTHPINE - BRACKENFELL STATION

FROM TAXI RANK IN NORTHPINE DRIVE NORTHPINE, LEFT INTO OLD PAARL ROAD, LEFT INTO WILLIAM DABBS STREET TO BRACKENFELL RAILWAY STATION BRACKENFELL AND RETURN ALONG THE SAME ROUTE.

316 - NORTHPINE - HYPERMARKET BRACKENFELL

FROM TAXI RANK IN NORTHPINE DRIVE NORTHPINE, LEFT INTO OLD PAARL ROAD, RIGHT INTO RANKING FACILITY AT PICK 'N PAY HYPERMARKET AND RETURN ALONG THE SAME ROUTE.

317 - NORTHPINE - BELLVILLE

FROM TAXI RANK AT NORTHPINE DRIVE NORTHPINE, LEFT INTO OLD PAARL ROAD, RIGHT VOORTREKKER ROAD, LEFT INTO MODDERDAM ROAD, RIGHT INTO BELLRAIL ROAD TO OFF-LOADING TAXI RANK FACILITY AT BELLVILLE AND RETURN ALONG THE SAME ROUTE.

318 - NORTHPINE - WALLACEDENE

FROM TAXI RANK AT NORTHPINE DRIVE NORTHPINE, ALONG NORTHPINE DRIVE, INTO BUITEN CRSCENT, RIGHT INTO LA BOHEME STREET CROSSING BOTFONTEIN ROAD TO WALLACEDENE AND RETURN ALONG THE SAME ROUTE.

334 - NORTHPINE - WALLACEDENE

FROM TAXI RANK IN NORTHPINE, RIGHT INTO NORTHPINE DRIVE, ALONG NORTHPINE DRIVE WHICH BECOMES BUITEN CIRCLE, ALONG BUITEN CIRCLE, RIGHT INTO LABOHEME DRIVE TO TAXI RANK IN WALLACEDENE AND RETURN ALONG THE SAME ROUTE.

335 - NORTHPINE - BELLVILLE

FROM TAXI RANK IN NORTHPINE, RIGHT INTO NORTHPINE DRIVE, ALONG NORTHPINE DRIVE WHICH BECOMES BUITEN CRICLE, LEFT INTO JOSPEH AVE, LEFT INTO BUITEN CRICLE, RIGHT INTO PARK AVE, LEFT INTO DA GAMA STREET, LEFT INTO VOORTREKKER WAY, INTO OLD PAARL ROAD, RIGHT INTO VOORTREKKER ROAD, LEFT INTO MODDERDAM ROAD, RIGHT INTO BELLRAIL ROAD TO TAXI RANK AT BELLVILLE AND RETURN AS FOLLOWS: INTO BELLRAIL ROAD, INTO MODDERDAM ROAD, RIGHT INTO VOORTREKKER ROAD, LEFT INTO OLD PAARL ROAD, RIGHT INTO NORTHPINE DRIVE, LEFT INTO EASTWOOD DRIVE, RIGHT INTO HOWARD DRIVE, RIGHT INTO CENTRAL DRIVE, LEFT INTO NORTHPINE DRIVE TO NORTHPINE TAXI RANK.

336 NORTHPINE - DRUBANVILLE

FROM TAXI RANK AT NORTHPINE, RIGHT INTO NORTHPINE DRIVE, ALONG NORTHPINE DRIVE WHICH BECOMES BUITEN CIRCLE, RIGHT INTO LABOHEME DRIVE, LEFT INTO BOTFONTEIN DRIVE, INTO VAN RIEBEECK WAY, INTO BRIGHTON WAY, LANGEBERG WAY, LEFT INTO WELLINGTON WAY INTO NEW STREET TO TAXI RANK IN DURBANVILLE AND RETURN ALONG THE SAME ROUTE.

337 - NORTHPINE - BELLVILLE

FROM TAXI RANK IN NORTHPINE, RIGHT INTO NORTHPINE DRIVE, ALONG NORTHPINE DRIVE WHICH BECOMES BUITEN CICLE, RIGHT INTO LABOHEME DRIVE, LEFT INTO BOTFONTEIN DRIVE, INTO VAN RIEBEECK WAY, LEFT INTO VAN DER MERWE STREET, LEFT INTO PETUNIA STREET, RIGHT INTO AANDBLOM STREET, LEFT INTO VAN DER MERWE STREET, RIGHT INTO REMBRANDT STREET, LEFT INTO MILTON STREET, RIGHT INTO GRAAF STREET, RIGHT INTO VAN DER MERWE STREET, INTO FRANS CONRADIE DRIVE, LEFT INTO OKAVANGO WAY, LEFT INTO OLD PAARL ROAD, RIGHT INTO VOORTREKKER ROAD, LEFT INTO MODDERDAM ROAD, RIGHT INTO BELLRAIL ROAD TO TAXI RANK IN BELLVILLE AND RETURN ALONG THE SAME ROUTE.

338 - NORTHPINE - BLOEKOMBOS

FROM TAXI RANK IN NORTHPINE, RIGHT INTO NORTHPINE DRIVE, ALONG NORTHPINE DRIVE WHICH BECOMES BUITEN CIRCLE, RIGHT INTO LABOHEME DRIVE, LEFT INTO BOTFONTEIN DRIVE, RIGHT INTO VOORTREKKER WAY, LEFT INTO STATION, LEFT INTO 12TH AVE, RIGHT INTO STATION ROAD, LEFT INTO VOORTREKKER WAY, INTO OLD PAARL ROAD TO TAXI RANK AT BLOEKOMBOS AND RETURN ALONG THE SAME ROUTE.

535 - NORTHPINE - SCOTTSVILLE

FROM TAXI RANK AT NORTHPINE DRIVE, NORTHPINE, RIGHT INTO OLD PAARL ROAD, INTO VOORTREKKER ROAD, LEFT INTO VAN RIEBEECK ROAD, LEFT INTO FRANS CONRADIE DRIVE, LEFT INTO VAN DER MERWE STREET, LEFT INTO PETUNIA STREET, RIGHT INTO AANDBLOM STREET, OFF-LOAD AND RELOAD PASSENGERS, LEFT INTO VAN DER MERWE STREET, RIGHT INTO REMBRANDT STREET, LEFT INTO MILTON ROAD, RIGHT INTO MILNER ROAD, RIGHT INTO GRAAF STREET, RIGHT INTO VAN DER MERWE STREET SCOTTSVILLE AND RETURN AS FOLLOWS:- LEFT INTO FRANS CONRADIE, LEFT INTO OKAVANGO DRIVE, LEFT INTO OLD PAARL ROAD, RIGHT INTO NORTHPINE DRIVE.

544 - NORTHPINE - BELLVILLE

FROM TAXI RANK IN NORTHPINE DRIVE NORTHPINE, LEFT INTO OLD PAARL ROAD, INTO WILLIAM DABBS STREET BRACKENFELL RAILWAY STATION BRACKENFELL, INTO OLD PAARL ROAD, RIGHT INTO VOORTREKKER ROAD, LEFT INTO MODDERDAM ROAD, RIGHT INTO BELLRAIL ROAD TO TAXI FACILITY IN BELLVILLE AND RETURN AS FOLLOWS: INTO BELLRAIL ROAD, RIGHT INTO VOORTREKKER ROAD, LEFT INTO OLD PAARL ROAD, INTO BRACKENFELL HYPERMARKET BRACKENFELL, INTO OLD PAARL ROAD, RIGHT INTO NORTHPINE DRIVE, LEFT INTO EASTWOOD DRIVE, RIGHT INTO HOWARD DRIVE, RIGHT INTO CENTRAL DRIVE, LEFT INTO NORTHPINE DRIVE, INTO BUITEN CRESCENT, LEFT INTO JOSEPH AVE, LEFT INTO BUITEN CRESCENT, RIGHT INTO PARK AVE, LEFT INTO DA GAMA STREET, LEFT INTO OLD PAARL ROAD, LEFT INTO NORTHPINE DRIVE.

545 - NORTHPINE - EIKENFONTEIN

FROM TAXI RANK IN NORTHPINE DRIVE NORTHPINE, RIGHT INTO OLD PAARL ROAD, LEFT INTO VIBEN ROAD TO TAXI RANK EIKENFONTEIN RAILWAY STATION AND RETURN ALONG THE SAME ROUTE.

546 - NORTHPINE - SCOTTSDENE

FROM TAXI RANK IN NORTHPINE DRIVE NORTHPINE, LEFT INTO EASTWOOD DRIVE, RIGHT INTO HOWARD DRIVE, LEFT INTO CENTRAL DRIVE, LEFT INTO NORTHPINE DRIVE, INTO BUITEN CRESCENT SCOTTSDENE AND RETURN AS FOLLOWS: INTO LABOHEME STREET, RIGHT INTO BUITEN CRESCENT, LEFT INTO JOSEPH AVE, LEFT INTO BUITEN CRESCENT, RIGHT INTO PARK AVE, LEFT INTO DA GAMA STREET, LEFT INTO OLD PAARL ROAD, LEFT INTO NORTHPINE DRIVE.

547 - NORTHPINE - WALLACEDENE

FROM TAXI RANK IN NORTHPINE DRIVE NORTHPINE, LEFT INTO EASTWOOD DRIVE, RIGHT INTO HOWARD DRIVE, LEFT INTO CENTRAL DRIVE, LEFT INTO NORTHPINE DRIVE, INTO BUITEN CRESCENT, RIGHT INTO LABOHEME STREET, ACROSS BOTFONTEIN ROAD, TO TAXI RANK IN BOESAK STREET WALLACEDENE AND RETURN AS FOLLOWS: INTO LABOHEME STREET, RIGHT INTO BUITEN CRESCENT, LEFT INTO JOSEPH AVE, LEFT INTO BUITEN CRESCENT, RIGHT INTO PARK AVE, LEFT INTO DA GAMA STREET, LEFT INTO OLD PAARL ROAD, LEFT INTO NORTHPINE DRIVE.

NORTH PINE - KHAYELITSHA - KRAAIFONTEIN

FROM NORTHPINE TAXI RANK LEFT INTO OLD PAARL ROAD, ALONG OLD PAARL ROAD, LEFT ONTO R300 ALONG R300 LEFT ONTO N2 ALONG N2 LEFT AT NEW WAY/KHAYELITSHA TURN OFF (EXIT 25) TURN RIGHT OVER THE BRIDGE TOWARDS KHAYELITSHA SITE C, RIGHT AT ROBOTS INTO LANSLOWNE ROAD EXTENSION, RIGHT INTO HOZA ROAD, LEFT INTO TUNGWANA AVE TO TAXI RANK IN KHAYELITSHA SITE C AND RETURN ALONG THE SAME ROUTE.

NORTHPINE - CAPE GATE BRACKENFELL (NEW SHOPPING COMPLEX)

FROM NORTHPINE TAXI RANK LEFT INTO OLD PAARL ROAD RIGHT ONTO OKAVANGO WAY OVER N1 BRIDGE TOWARDS DE BRON ROAD ONTO THE CAPE GATE SHOPPING CENTRE BRACKENFELL TAXI RANK AND RETURN ALONG THE SAME ROUTE.

NORTHPINE - WESBANK (DROP OFF ONLY)

FROM NORTHPINE TAXI RANK LEFT ONTO OLD PAARL ROAD ALONG OLD PAARL ROAD LEFT ONTO R300 ALONG R300 LEFT ONTO STELLENBOSCH ARTERIAL ROAD RIGHT INTO WESBANK DRIVE ALONG WESBANK DRIVE TO TAXI RANK IN WESBANK AND RETURN ALONG THE SAME ROUTE (SUBJECT TO DROP-OFF ONLY)

NORTHPINE - KRAAIFONTEIN BLOCH CENTRE

FROM TAXI RANK IN NORTHPINE DRIVE RIGHT INTO OLD PAARL ROAD ALONG OLD PAARL ROAD, LEFT INTO VAN RIEBEECK ROAD, RIGHT INTO BLOCH CENTRE SHOPPING CENTRE COMPLEX TAXI RANK AND RETURN ALONG THE SAME ROUTE.

NORTHPINE - DENOVA - MULDERSVLEI

FROM NORTHPINE TAXI RANK RIGHT INTO OLD PAARL ROAD ALONG OLD PAARL ROAD RIGHT INTO DE NOVA ESTATE RIGHT INTO OLD PAARL ROAD, LEFT INTO R304 ALONG R304 RIGHT INTO R44 TO ELSENBURG COLLEGE MULDERSVLEI AND RETURN ALONG THE SAME ROUTE.

SPECIAL HIRE TRIPS:-

FROM PICK UP POINTS SITUATED WITHIN A RADIUS OF 20 KILOMETRES OF PLACE OF BUSINESS SITUATED AT 54 RIMINI STREET BRACKENFELL SUBJECT TO THE CONDITIONS:-

1. NEITHER THE LICENCE HOLDER OR HE DRIVER RECEIVE INDIVIDUAL FARES;
2. THE SPECIAL HIRE TRIP ORGANISER HAS THE RIGHT TO DECIDE THE ROUTE, DATE AND TIME OF TRAVEL.

OP.1530318. (2) DU TOIT NADIR N ID NO 4912195066081. (3) DISTRICT: CAPE TOWN. POSTAL ADDRESS: 24 MARSDEN ROAD, WALMER ESTATE, WOODSTOCK, 7925 C/O MR B I MISKEY P.O. BOX 5577, TYGERVALLEY, 7530. (4) OPERATING LICENCE CONVERSION, PERMIT NO. 509754/2 FROM DU TOIT NADIR N (15 X PASSENGERS, DISTRICT: CAPE TOWN). (5) 1 X 15 PASSENGERS. (6) THE CONVEYANCE OF TAXI PASSENGERS. (7) AUTHORITY:

Permit No. 509754/2

22 CAPE TOWN - HOUT BAY

FROM TOP DECK CAPE TOWN RAILWAY STATION, LEFT INTO OSWALD PIROW ROAD, LEFT INTO HERTZOG BOULEVARD, LEFT INTO ADDERLEY STREET, LEFT INTO HANS STRYDOM, LEFT INTO BUITENGRACHT STREET, RIGHT INTO SOMERSET ROAD, WHICH BECOMES MAIN ROAD, ALONG MAIN ROAD THROUGH GREEN POINT, SEA POINT, BANTRY BAY, CLIFTON, VICTORIA ROAD, CAMPS BAY, BAKOVEN TO HOUT BAY AND RETURN ALONG THE SAME ROUTE.

101 CAPE TOWN - WYNBERG

FROM TAXI RANK AT TOP DECK, CAPE TOWN RAILWAY STATION, RIGHT INTO OSWALD PIROW ROAD, LEFT INTO SIR LOWRY ROAD, ALONG SIR LOWRY ROAD WHICH BECOMES VICTORIA ROAD, WHICH BECOMES MAIN ROAD WYNBERG AND RETURN.
214 CAPE TOWN HIGH LEVEL ROAD - CAMPS BAY

FROM TAXI RANK AT TOP DECK, CAPE TOWN RAILWAY STATION, LEFT INTO OSWALD PIROW ROAD, LEFT INTO HERTZOG BOULEVARD, LEFT INTO HEERENGRACHT, RIGHT INTO HANS STRYDOM, LEFT INTO BUITENKANT STREET, RIGHT INTO STRAND STREET, THROUGH DE WATERKANT, CONTINUE ALONG HIGH LEVEL ROAD, RIGHT INTO DE AVENUE, LEFT INTO KLOOF ROAD, RIGHT INTO FIR ROAD, LEFT INTO BROMPTON ROAD WHICH BECOMES RAVINE ROAD, RIGHT INTO VICTORIA ROAD, CONTINUE ALONG VICTORIA ROAD, THROUGH BANTRY BAY, CLIFTON TO CAMPS BAY AND RETURN.
215 CAPE TOWN MAIN ROAD - CAMPS BAY

FROM TAXI RANK AT TOP DECK, CAPE TOWN RAILWAY STATION, LEFT INTO OSWALD PIROW ROAD, LEFT INTO HERTZOG BOULEVARD, LEFT INTO HEERENGRACHT, RIGHT INTO HANS STRYDOM, LEFT INTO BUITENKANT STREET, RIGHT INTO SOMERSET ROAD WHICH BECOMES MAIN ROAD GREEN POINT, THROUGH SEA POINT, TAKING RIGHT HAND FORK WHICH BECOMES REGENT STREET, LEFT INTO QUEENS ROAD, RIGHT INTO VICTORIA ROAD, BANTRY BAY, CONTINUE ALONG VICTORIA ROAD THROUGH CLIFTON TO CAMPS BAY AND RETURN.
216 CAPE TOWN KLOOF ROAD - CAMPS BAY

FROM TAXI RANK AT TOP DECK, CAPE TOWN RAILWAY STATION, LEFT INTO OSWALD PIROW ROAD, LEFT INTO HERTZOG BOULEVARD, LEFT INTO HEERENGRACHT, RIGHT INTO HANS STRYDOM, LEFT INTO BUITENKANT STREET, NEW CHURCH STREET, OVER KLOOF NEK TO CAMPS BAY DRIVE, ALONG CAMPS BAY DRIVE TO VICTORIA ROAD, THROUGH BANTRY BAY, CLIFTON TO CAMPS BAY AND RETURN.
217 CAPE TOWN WESTERN BOULEVARD - CAMPS BAY

FROM TAXI RANK AT TOP DECK, CAPE TOWN RAILWAY STATION, LEFT INTO OSWALD PIROW ROAD, LEFT INTO HERTZOG BOULEVARD, LEFT INTO HEERENGRACHT, RIGHT INTO HANS STRYDOM, ALONG PORT ROAD WHICH BECOMES WESTERN BOULEVARD, WHICH BECOMES BEACH ROAD, THROUGH THREE ANCHOR BAY, CONTINUE ALONG BEACH ROAD, LEFT INTO QUEENS ROAD, RIGHT INTO VICTORIA ROAD, THROUGH BANTRY BAY, CLIFTON TO CAMPS BAY AND RETURN.
243 CAPE TOWN VIA M3 - WYNBERG

FROM TAXI RANK AT TOP DECK, CAPE TOWN RAILWAY STATION, LEFT INTO OSWALD PIROW ROAD, RIGHT INTO EASTERN BOULEVARD, ALONG EASTERN BOULEVARD TAKING THE M3, LEFT AT WOLSAC DRIVE, RONDEBOSCH, RIGHT INTO MAIN ROAD, RONDEBOSCH, ALONG MAIN ROAD THROUGH RONDEBOSCH, NEWLANDS, CLAREMONT, HARFIELD, KENILWORTH TO WYNBERG, LEFT AT CHURCH STREET WYNBERG TO TAXI RANK AT WYNBERG RAILWAY STATION AND RETURN.
624 CAPE TOWN - WYNBERG

FROM TAXI RANK AT TOP DECK CAPE TOWN RAILWAY STATION CAPE TOWN, LEFT INTO OSWALD PIROW STREET, RIGHT INTO EASTERN BOULEVARD, ONTO M3, ALONG M3, LEFT INTO KLIPPER ROAD, RIGHT INTO NEWLANDS AVENUE, LEFT INTO DEAN STREET, RIGHT INTO MAIN ROAD, ALONG MAIN ROAD THROUGH NEWLANDS, CLAREMONT, KENILWORTH ROAD, RIGHT INTO THOMAS ROAD, RIGHT INTO TAXI RANK AT WYNBERG RAILWAY STATION WYNBERG AND RETURN.
625 CAPE TOWN - CAMPS BAY

FROM TAXI RANK AT TOP DECK CAPE TOWN RAILWAY STATION CAPE TOWN, RIGHT INTO OSWALD PIROW STREET, RIGHT INTO SIR LOWRY ROAD, INTO DARLING STREET, RIGHT INTO ADDERLEY STREET, PICK-UP AT WOOLWORTHS ONLY, LEFT INTO STRAND STREET, RIGHT INTO CHIAPPINI STREET, LEFT INTO WATERKANT STREET, RIGHT INTO HUDSON STREET, LEFT INTO SOMERSET ROAD, INTO MAIN ROAD, ALONG MAIN ROAD, LEFT INTO QUEENS ROAD, RIGHT INTO VICTORIA ROAD, ALONG VICTORIA ROAD TO TAXI RANK IN MAIN ROAD CAMPS BAY AND RETURN.
D48 CAPE TOWN - SEA POINT

FROM CAPE TOWN STATION TOP DECK, TURN RIGHT INTO SIR LOWRY ROAD, INTO DARLING STREET, RIGHT INTO BUITENKANT STREET, LEFT INTO STRAND STREET, RIGHT INTO ROSE STREET, LEFT INTO WATERKANT STREET, RIGHT INTO CHIAPPINI STREET, LEFT INTO SOMERSET ROAD, INTO MAIN ROAD, GREEN POINT, ALONG MAIN ROAD INTO REGENT STREET, SEA POINT TO THE CIRCLE IN SEA POINT AND RETURN TO STATION TOP DECK ALONG THE SAME FORWARD JOURNEY ROUTE.
102 CAPE TOWN - HIGHLEVEL ROAD - HOUT BAY

FROM TAXI RANK AT TOP DECK, CAPE TOWN RAILWAY STATION, LEFT INTO OSWALD PIROW ROAD, LEFT INTO HERTZOG BOULEVARD, LEFT INTO HEERENGRACHT, RIGHT INTO HANS STRYDOM, LEFT INTO BUITENKANT STREET, RIGHT INTO STRAND STREET, THROUGH DE WATERKANT, CONTINUE ALONG HIGH LEVEL ROAD, RIGHT INTO DE AVENUE, LEFT INTO FIR ROAD, LEFT INTO BROMPTON ROAD, WHICH BECOMES RAVINE ROAD, RIGHT INTO VICTORIA ROAD, CONTINUE ALONG VICTORIA ROAD THROUGH BANTRY BAY, CLIFTON, CAMPS BAY, BAKOVEN, PASSING LLANDUDNO, CONTINUE ALONG M6 TO HOUT BAY HARBOUR AND RETURN.

103 CAPE TOWN - MAIN ROAD - HOUT BAY

FROM TAXI RANK AT TOP DECK, CAPE TOWN RAILWAY STATION, LEFT INTO OSWALD PIROW ROAD, LEFT INTO HERTZOG BOULEVARD, LEFT INTO HEERENGRACHT, RIGHT INTO HANS STRYDOM, LEFT INTO BUITENKANT STREET, RIGHT INTO SOMERSET ROAD, WHICH BECOMES MAIN ROAD, GREEN POINT, THROUGH SEA POINT TAKING RIGHT HAND FORK WHICH IS REGENT STREET, LEFT INTO QUEENS ROAD, RIGHT INTO VICTORIA ROAD BANTRY BAY, CONTINUE ALONG VICTORIA ROAD THROUGH CLIFTON, CAMPS BAY, BAKOVEN, PASSING LLANDUDNO, CONTINUE ALONG M6 TO HOUT BAY HARBOUR AND RETURN.

105 CAPE TOWN - WESTERN BOULEVARD - HOUT BAY

FROM TAXI RANK AT TOP DECK, CAPE TOWN RAILWAY STATION, LEFT INTO OSWALD PIROW ROAD, LEFT INTO HERTZOG BOULEVARD, LEFT INTO HEERENGRACHT, RIGHT INTO HANS STRYDOM, ALONG PORT ROAD WHICH BECOMES WESTERN BOULEVARD, WHICH BECOMES BEACH ROAD THROUGH THREE ANCHOR BAY, CONTINUE ALONG BEACH ROAD, LEFT INTO QUEENS ROAD, RIGHT INTO VICTORIA ROAD, THROUGH BANTRY BAY, CLIFTON, CAMPS BAY, BAKOVEN, PASSING LLANDUDNO CONTINUE ALONG M6 TO HOUT BAY HARBOUR AND RETURN.

130 CAPE TOWN - SOMERSET HOSPITAL

FROM TAXI RANK IN OLD MARINE DRIVE, CAPE TOWN, ALONG ADDERLEY STREET, RIGHT INTO HANS STRYDOM ROAD, ALONG WESTERN BOULEVARD, RIGHT INTO PORTWOOD ROAD, LEFT INTO BEACH ROAD DROP OFF GREEN POINT AND RETURN.

618 CAPE TOWN - DOCK ROAD CAPE TOWN

FROM OLD MARINE DRIVE, CAPE TOWN, INTO ADDERLEY STREET, AROUND FOUNTAIN CIRCLE, LEFT INTO HANS STRYDOM ROAD, INTO WESTERN BOULEVARD, ALONG WESTERN BOULEVARD, RIGHT INTO PORTWOOD ROAD, LEFT INTO DOCK ROAD, GREEN POINT AND RETURN.

297 CAPE TOWN - VREDEHOEK

FROM TAXI RANK AT CORPORATION STREET, CAPE TOWN, RIGHT INTO BUITENKANT STREET, LEFT INTO DAVENPORT ROAD, LEFT ST JAMES STREET, RIGHT CHELMSFORD STREET, DISA PARK, VREDEHOEK AND RETURN AS FOLLOWS: INTO DEER PARK DRIVE, INTO HIGHLANDS AVENUE, INTO BUITENKANT STREET, LEFT INTO ALBERTUS STREET, RIGHT INTO CORPORATION STREET.

298 CAPE TOWN - WALMER ESTATE

FROM TAXI RANK AT CORPORATION STREET, CAPE TOWN, RIGHT INTO DARLING STREET, INTO KEIZERGRACHT STREET, INTO CHESTER STREET, INTO CORPORATION ROAD, INTO MOUNTAIN ROAD WALMER ESTATE AND RETURN AS FOLLOWS: RIGHT INTO UPPER CAMBRIDGE STREET, RIGHT INTO MELBOURNE STREET, LEFT INTO DARLING STREET, LEFT INTO CORPORATION STREET.

343 CAPE TOWN - ORANJEZICHT

FROM TAXI RANK CORPORATION STREET, CAPE TOWN, RIGHT INTO DARLING STREET, RIGHT INTO BUITENKANT STREET, RIGHT INTO MYRTLE STREET, LEFT INTO BREDE STREET, RIGHT INTO PRINCE STREET, LEFT INTO UPPER ORANGE STREET, RIGHT INTO MONTROSE STREET, LEFT INTO MARMON STREET TO TERMINUS IN ORANJEZICHT AND RETURN AS FOLLOWS: LEFT INTO BREDAS STREET, LEFT INTO SIDMOUTH STREET, RIGHT INTO GORGE ROAD, LEFT INTO BUITENKANT STREET, INTO CORPORATION STREET, CAPE TOWN.

C64 CAPE TOWN - BRIDGETOWN

FROM TAXI RANK AT TOP DECK, CAPE TOWN RAILWAY STATION, CAPE TOWN LEFT INTO OSWALD PIROW ROAD, RIGHT INTO EASTERN BOULEVARD, INTO SETTLERS WAY WHICH BECOMES N2, AT M17 TURN OFF ONTO JAN SMUTS DRIVE, LEFT INTO ELAND STREET, RIGHT INTO PROTEA STREET, LEFT INTO AVENUE DR ABDURAHMAN, RIGHT INTO CROSS STREET, LEFT INTO SPRINGBOK STREET, LEFT INTO HICKORY STREET, RIGHT INTO AVENUE DR ABDURAHMAN, BECOMING CORNFLOWER STREET, INTO BLOSSOM STREET UNTIL KLIPFONTEIN ROAD AND RETURN TO CAPE TOWN TOP DECK AS FOLLOWS: LEFT INTO KLIPFONTEIN ROAD, LEFT INTO VANGUARD DRIVE, LEFT ONTO N2, DE WAAL DRIVE, EASTERN BOULEVARD, LEFT INTO OSWALD PIROW STREET, RIGHT INTO TOP DECK, CAPE TOWN RAILWAY STATION SUBJECT THAT NO PASSENGERS ARE PICKED UP ON ANY RANK IN BRIDGETOWN.

C65 STATION DECK - HEIDEVELD

FROM CAPE TOWN STATION DECK, LEFT INTO OSWALD PIROW STREET, RIGHT INTO EASTERN BOULEVARD LEADING INTO SETTLERS WAY, TAKING LEFT TURN ONTO ATHLONE

POWER STATION OFF RAMP INTO JAN SMUTS DRIVE, LEFT INTO KLIPFONTEIN ROAD, LEFT INTO CALEDULA STREET, RIGHT INTO DR. ABDURAGHMAN AVENUE INTO CORNFLOWER STREET WHICH BECOMES BLOSSOM STREET, LEFT INTO KLIPFONTEIN ROAD, PASSING GATESVILLE, LEFT INTO FIFTH STREET, RIGHT INTO HEIDEVELD ROAD, RIGHT INTO HEIDEVELD ROAD, RIGHT INTO ASCENSION ROAD ACROSS DUINEFONTEIN ROAD INTO BAMBOES STREET, RIGHT INTO LAINGSBURG ROAD, LEFT INTO JONKERSHOF ROAD, HEIDEVELD AND RETURN. ON CONDITION THAT NO PASSENGERS ARE PICKED UP ON ANY RANK IN BRIDGE TOWN.

401 CAPE TOWN - BONTHEHEUWEL

FROM TAXI RANK AT TOP DECK, CAPE TOWN RAILWAY STATION, CAPE TOWN, LEFT INTO OSWALD PIROW ROAD, RIGHT INTO EASTERN BOULEVARD INTO SETTLERS WAY, WHICH BECOMES N2, ALONG N2, LEFT AT VANGUARD DRIVE, RIGHT INTO BLUEGUM STREET, RIGHT INTO KIAAT ROAD, LEFT INTO BONTHEHEUWEL AVENUE, LEFT INTO JAKKALSLEI ROAD BONTHEHEUWEL AND RETURN AS FOLLOWS: RIGHT INTO HONEYSUCKLE ROAD, RIGHT INTO BLUEGUM STREET, LEFT INTO VANGUARD DRIVE, RIGHT INTO KLIPFONTEIN ROAD, ALONG KLIPFONTEIN ROAD WHICH BECOMES DURBAN ROAD, RIGHT INTO MAIN ROAD, MOMBRAV, ALONG MAIN ROAD WHICH BECOMES VICTORIA ROAD, INTO SIR LOWRY ROAD, RIGHT INTO OSWALD PIROW STREET, LEFT INTO TOP DECK, CAPE TOWN RAILWAY STATION, CAPE TOWN SUBJECT TO THE CONDITION THAT NO PASSENGERS ARE PICKED UP UP IN BONTHEHEUWEL.

603 CAPE TOWN - BRIDGE TOWN

FROM TAXI RANK AT TOP DECK, CAPE TOWN RAILWAY STATION, CAPE TOWN, LEFT INTO OSWALD PIROW ROAD, RIGHT INTO EASTERN BOULEVARD, CONTINUE UNTIL THE MERGE WITH DE WAAL DRIVE AND AT THE HOSPITAL BEND OFF-RAMP TURN INTO N2 (SETTLERS WAY) UNTIL THE M17 TURN OFF ONTO JAN SMUTS DRIVE AT THE ALHONE COOLING TURRETS, TURN LEFT INTO ELAND STREET, RIGHT INTO PROTEA STREET, LEFT INTO AVENUE DR. ABDURAGHMAN, RIGHT INTO CROSS STREET, LEFT INTO SPRINGBOKSTREET, LEFT INTO HICKORY STREET, RIGHT INTO AVENUE DR. ABDURAGHMAN, WHICH LATER MERGES, WITH CORNFLOWER STREET WHICH BECOMES BLOSSOM STREET UNTIL KLIPFONTEIN ROAD AND RETURN ON CONDITION THAT NO PASSENGERS ARE PICKED UP - SPECIAL HIRE - 25 KM RADIUS.

OP.1530477. (2) LUMKO ZIHLALELE JOHANNES ZJ ID NO 5212015830082. (3)

DISTRICT: WYNBERG. POSTAL ADDRESS: 2224 MEANGELE, BROWNS FARM, PHILIPPI, 7785. (4) OPERATING LICENCE CONVERSION, PERMIT NO. 504351/2 FROM LUMKO ZIHLALELE JOHANNES ZJ (16 X PASSENGERS, DISTRICT: WYNBERG). (5) 1 X 16 PASSENGERS. (6) THE CONVEYANCE OF TAXI PASSENGERS. (7) AUTHORITY:

F48 WYNBERG - CROSS ROAD

Permit No. 504351/2

FROM TAXI RANK IN WYNBERG, INTO MORON ROAD, RIGHT INTO WETTON ROAD, ALONG WETTON ROAD, AROUND WETTON CIRCLE INTO LANDSDOWNE ROAD, LEFT INTO NY1, RIGHT INTO NY108, RIGHT INTO NY6, LEFT INTO NY5, RIGHT INTO NY78, LEFT INTO TERMINUS ROAD, RIGHT INTO EMMS DRIVE, LEFT INTO LANDSDOWNE ROAD, INTO STORK ROAD TO TAXI RANK IN OLD CROSS ROAD AND RETURN ALONG THE SAME ROUTE.

OP.1530925. (2) LEWIS WINSTON EARL WE ID NO 7406105123089. (3)

DISTRICT: BELLVILLE. POSTAL ADDRESS: P O BOX 681, KUILSRIVER, 7580 C/O MR B I MISKEY P.O. BOX 5577, TYGERVALLEY, 7530. (4) OPERATING LICENCE CONVERSION, PERMIT NO. 505044/3 FROM LEWIS WINSTON EARL WE (16 X PASSENGERS, DISTRICT: BELLVILLE). (5) 1 X 16 PASSENGERS. (6) THE CONVEYANCE OF TAXI PASSENGERS. (7) AUTHORITY:

124 BELLVILLE - CAPE TOWN

Permit No. 505044/3

FROM TAXI RANK IN SUID STREET BELLVILLE, RIGHT INTO CHARL MALAN STREET, LEFT INTO VOORTREKKER ROAD, ALONG VOORTREKKER ROAD THROUGH PAROW, GOODWOOD, MATLAND AND SALT RIVER, INTO RUSSEL STREET, RIGHT INTO SIR LOWRY ROAD, RIGHT INTO OSWALD PIROW STREET TO TOP DECK CAPE TOWN RAILWAY STATION CAPE TOWN AND RETURN ALONG THE SAME ROUTE.

OP.1531027. (2) COGILL KEYAMODIEN K ID NO 5203295185081. (3) DISTRICT:

HANOVER PARK. POSTAL ADDRESS: 13B HANALL WALK, HANOVER PARK, 7764. (4) OPERATING LICENCE CONVERSION, PERMIT NO. 508788/3 FROM COGILL KEYAMODIEN K (15 X PASSENGERS, DISTRICT: HANOVER PARK). (5) 1 X 15 PASSENGERS. (6) THE CONVEYANCE OF TAXI PASSENGERS. (7) AUTHORITY:

62 HANOVER PARK VIA KROMBOOM PARKWAY - CAPE TOWN

Permit No. 508788/3

FROM TAXI RANK AT SURRAN ROAD, HANOVER PARK, RIGHT INTO SURRAN ROAD, RIGHT INTO HANOVER PARK AVENUE, LEFT INTO TURFHALL ROAD, RIGHT INTO RACE COURSE ROAD, INTO DONCASTER ROAD, RIGHT INTO KROMBOOM PARK WAY (M5), LEFT INTO SETTLERS WAY, INTO EASTERN BOULEVARD, LEFT INTO OSWALD PIROW ROAD, RIGHT INTO TOP DECK, CAPE TOWN RAILWAY STATION AND RETURN ALONG THE SAME ROUTE. 84 HANOVER PARK VIA MOMBRAV - CAPE TOWN

 FROM TAXI RANK IN SURRAN ROAD, HANOVER PARK, INTO SURRAN ROAD, RIGHT INTO HANOVER PARK AVENUE, LEFT INTO TURFHALL ROAD, RIGHT INTO BELGRAVIA ROAD, LEFT INTO KLIPFONTEIN ROAD, ALONG KLIPFONTEIN ROAD, WHICH BECOMES DURBAN ROAD, MOWBRAY, RIGHT INTO MAIN ROAD, ALONG MAIN ROAD WHICH BECOMES VICTORIA ROAD, WHICH BECOMES SIR LOWRY ROAD, RIGHT INTO OSWALD PIROW ROAD, LEFT INTO TOP DECK, CAPE TOWN RAILWAY STATION, CAPE TOWN AND RETURN ALONG THE SAME ROUTE.

85 HANOVER PARK - VIA FREEWAY - CAPE TOWN

FROM TAXI RANK IN SURRAN ROAD, HANOVER PARK, INTO SURRAN ROAD, RIGHT INTO STONELANDS ROAD, LEFT INTO LONEDOWN ROAD, LEFT INTO VANGAURD DRIVE, INTO VANGAURD FREEWAY, LEFT INTO KLIPFONTEIN ROAD, RIGHT INTO JAN SMUTS DRIVE, LEFT INTO SETTLERS WAY, EASTERN BOULEVARD, LEFT INTO OSWALD PIROW ROAD, RIGHT INTO TOP DECK, CAPE TOWN RAILWAY STATION, CAPE TOWN AND RETURN ALONG THE SAME ROUTE.

293 HANOVER PARK - CAPE TOWN

FROM TAXI RANK AT SURRAN ROAD, HANOVER PARK, LEFT INTO SURRAN ROAD, RIGHT INTO STONELANDS ROAD, LEFT INTO LONEDOWN ROAD, LEFT INTO OTTERY ROAD, INTO VANGAURD DRIVE, LEFT INTO SETTLERS WAY, INTO EASTERN BOULEVARD, LEFT INTO OSWALD PIROW ROAD, RIGHT INTO TOP DECK, CAPE TOWN RAILWAY STATION, CAPE TOWN AND RETURN ALONG THE SAME ROUTE.

OP.1531096. (2) SISHUBA MZWAMADODA HENCEFORTH MH ID NO 4802245572081. (3) DISTRICT: WYNBERG. POSTAL ADDRESS: NY 81 ROOM 32, GUGULETU, 7750. (4) OPERATING LICENCE CONVERSION, PERMIT NO. 511022/0 FROM SISHUBA MZWAMADODA HENCEFORTH MH (15 X PASSENGERS, DISTRICT: WYNBERG). (5) 1 X 15 PASSENGERS. (6) THE CONVEYANCE OF TAXI PASSENGERS. (7) AUTHORITY:

Permit No. 511022/0
 5 GUGULETU - CLAREMONT

FROM TAXI RANK AT NY1 AND KLIPFONTEIN ROAD GUGULETU, RIGHT INTO NY1, LEFT INTO NY75, RIGHT INTO NY72, RIGHT INTO LANSDOWNE ROAD, RIGHT INTO JAN SMUTS DRIVE, LEFT INTO TURFHALL ROAD, RIGHT INTO PRINCE ARTHUR ROAD, LEFT INTO LANSDOWNE ROAD, ALONG LANSDOWNE ROAD WHICH BECOMES STANHOPE ROAD, RIGHT INTO STATION ROAD TO TAXI RANK AT RAILWAY STATION CLAREMONT AND RETURN ALONG THE SAME ROUTE.

OP.1531274. (2) REJALDIEN ISMAIL I ID NO 5103155057026. (3) DISTRICT: WYNBERG. POSTAL ADDRESS: 168 - 1ST AVE, GRASSY PARK, 7945. (4) OPERATING LICENCE CONVERSION, PERMIT NO. 502162/1 FROM REJALDIEN ISMAIL I (15 X PASSENGERS, DISTRICT: WYNBERG). (5) 1 X 15 PASSENGERS. (6) THE CONVEYANCE OF TAXI PASSENGERS. (7) AUTHORITY:

Permit No. 502162/1
 H34 RETREAT - LAVENDER HILL

FROM RETREAT STATION LEFT INTO ZWAANS ROAD INTO CONCERT BOULEVARD INTO HEK ROAD INTO DEPSITON RIGHT INTO BLODE STREET, RIGHT INTO GRINDAL, LEFT INTO HEK, INTO CONCERT BOULEVARD INTO ZWAANS ROAD RETREAT TAXI RANK.

H35 RETREAT - MONTAGUE VILLAGE

FROM RETREAT STATION, LEFT INTO ZWAANS ROAD INTO CONCERT BOULEVARD, INTO HEK ROAD, INTO DEPSITON, LEFT INTO ST. CHRISTOPHER AVENUE INTO ST. PATRICK, LEFT INTO ST. EDWARD, LEFT OR RIGHT INTO ST. PATRICK, RIGHT INTO ST. PETERS INTO DEPSITON, INTO HEK ROAD INTO CONCERT BOULEVARD INTO ZWAANS ROAD RETREAT STATION TAXI RANK.

H36 RETREAT - STEENBERG (HILLVIEW)

FROM RETREAT STATION TAXI RANK, LEFT INTO ZWAANS ROAD, INTO CONCERT BOULEVARD, INTO HEK STREET, RIGHT INTO GRINDAL, LEFT INTO BLODE, RIGHT INTO DEPSITON, LEFT INTO ST. SIMON, RIGHT INTO ST. CHRISTOPHER, RIGHT INTO MILITARY ROAD, LEFT INTO ST. STEVENS, RIGHT INTO ST. PATRICK, RIGHT INTO ST. WILLIAM ROAD, LEFT INTO SWIFT ROAD, RIGHT INTO FRANCOLIN, INTO MOSSIE STREET, RIGHT INTO MILITARY ROAD, LEFT INTO GRINDAL DRIVE, LEFT INTO HEK INTO CONCERT BOULEVARD INTO ZWAANS ROAD RETREAT TAXI RANK.

H37 RETREAT - VRYGROND - STEENBERG

FROM RETREAT STATION TAXI RANK, LEFT INTO ZWAANS ROAD, INTO CONCERT BOULEVARD, RIGHT INTO PRINCE GEORGE DRIVE, LEFT INTO VRYGROND AVENUE, LEFT INTO TREVOR SILEUR AND TO SERVICE UNNAMED ROAD INTO DRURY ROAD, RIGHT INTO CAPRICORN BOULEVARD NORTH RIGHT INTO PRINCE GEORGE DRIVE AND LEFT INTO CONCERT BOULEVARD INTO ZWAANS ROAD RETREAT STATION TAXI RANK.

H38 RETREAT - WESTLAKE - RETREAT

FROM RETREAT STATION TAXI RANK, LEFT INTO ZWAANS ROAD, RIGHT INTO STATION ROAD, LEFT INTO MAIN ROAD, RIGHT INTO STEENBERG ROAD, RIGHT INTO WESTLAKE DRIVE, LEFT INTO STIBITZ, LEFT INTO LYNX ROAD, RIGHT INTO STIBITZ ROAD,

RIGHT INTO WESTLAKE DRIVE, RIGHT INTO STEENBERG ROAD, INTO POLSMOOR PRISON PARKING AREA THEN PROCEED, RIGHT INTO STEENBERG ROAD, RIGHT INTO TOKAI ROAD TO TRAFFIC CIRCLE, LEFT INTO MAIN ROAD, RIGHT INTO STATION ROAD, LEFT INTO ZWAANS ROAD RETREAT STATION TAXI RANK.

H39 RETREAT - WESTLAKE M3 - RETREAT

FROM RETREAT STATION, LEFT INTO ZWAANS ROAD, RIGHT INTO STATION ROAD, LEFT INTO MAIN ROAD, RIGHT INTO TOKAI ROAD, LEFT INTO SIMON VAN DER STEL FREEWAY, RIGHT INTO STEENBERG ROAD, RIGHT INTO WESTLAKE DRIVE, LEFT INTO STIBITZ ROAD, LEFT INTO LINX WAY, RIGHT INTO OLD WESTLAKE DRIVE, LEFT INTO STIBITZ ROAD, RIGHT INTO WESTLAKE DRIVE, RIGHT INTO STEENBERG ROAD, RIGHT INTO POLSMOOR PARKING AREA AND PROCEED RIGHT INTO STEENBERG ROAD, RIGHT INTO TOKAI ROAD AT THE TRAFFIC CIRCLE, LEFT INTO MAIN ROAD, RIGHT INTO STATION ROAD, LEFT INTO ZWAANS ROAD RETREAT STATION TAXI RANK.

H40 RETREAT - WESTLAKE - TOKAI

FROM RETREAT STATION TAXI RANK, LEFT INTO ZWAANS ROAD, RIGHT INTO STATION ROAD, LEFT INTO MAIN ROAD, RIGHT INTO TOKAI ROAD, LEFT INTO STEENBERG ROAD AT TRAFFIC CIRCLE, LEFT INTO WESTLAKE DRIVE, RIGHT INTO STIBITZ ROAD, LEFT INTO LINX WAY, RIGHT INTO STIBITZ ROAD, RIGHT INTO WESTLAKE DRIVE, LEFT INTO STEENBERG ROAD, LEFT ONTO SIMON VAN DER STEL FREEWAY, RIGHT INTO TOKAI ROAD, LEFT INTO MAIN ROAD, RIGHT INTO STATION ROAD, LEFT INTO ZWAANS ROAD RETREAT STATION TAXI RANK.

H41 RETREAT - STEENBERG

FROM RETREAT STATION TAXI RANK, ZWAANS ROAD, INTO CONCERT BOULEVARD, RIGHT CRADOCK ROAD, RIGHT SYMPHONY ROAD, RIGHT SIBILIUS ROAD, LEFT INTO CONCERT BOULEVARD INTO TAXI RANK.

H42 RETREAT - RETREAT

FROM RETREAT STATION TAXI RANK, ZWAANS ROAD INTO CONCERT BOULEVARD, RIGHT CRADOCK ROAD, LEFT INTO SYMPHONY, LEFT BOKWANE ROAD, LEFT CONCERT BOULEVARD INTO RETREAT TAXI RANK.

H43 RETREAT - WYNBERG

FROM RETREAT STATION TAXI RANK, LEFT INTO ZWAANS ROAD, RIGHT INTO STATION ROAD, RIGHT INTO MAIN ROAD TOWARDS WYNBERG, RIGHT INTO STATION ROAD TO WYNBERG STATION DROP-OFF ONLY, LEFT INTO MAYNARD, LEFT INTO MAIN ROAD WYNBERG AND RETURN TO RETREAT STATION TAXI RANK WEST SIDE.

H44 RETREAT - CONSTANTIA - WYNBERG

FROM RETREAT STATION TAXI RANK, LEFT INTO ZWAANS ROAD, RIGHT INTO STATION ROAD, RIGHT INTO MAIN ROAD, LEFT INTO LADIES MILE ROAD AROUND TRAFFIC CIRCLE, INTO LADIES MILE ROAD, INTO SPAANSCHEMAT ROAD, RIGHT INTO CONSTANTIA ROAD, LEFT INTO MAIN ROAD, RIGHT INTO MAIN ROAD, RIGHT INTO STATION ROAD TO WYNBERG STATION DROP-OFF ONLY, LEFT INTO MAYNARD ROAD, LEFT INTO MAIN ROAD AND RETURN ALONG MAIN ROAD TO RETREAT STATION TAXI RANK.

H45 RETREAT - CONSTANTIA - WYNBERG

FROM RETREAT STATION TAXI RANK, LEFT INTO ZWAANS ROAD, RIGHT INTO STATION ROAD, LEFT INTO MAIN ROAD, RIGHT INTO TOKAI ROAD AROUND TRAFFIC CIRCLE, INTO TOKAI ROAD TO THE END OF CRASSILUSAN AND RETURN VIA ZWAANSWYK ROAD AND TURN ABOUT AND RETURN VIA TOKAI ROAD, LEFT INTO ORPHEN AT TRAFFIC CIRCLE INTO SPAANSCHEMAT RIVER ROAD INTO SPAANSCHEMAT ROAD RIGHT INTO CONSTANTIA ROAD, LEFT INTO MAIN ROAD, RIGHT INTO STATION ROAD TO WYNBERG STATION DROP-OFF ONLY, LEFT INTO MAYNARD ROAD, LEFT INTO MAIN ROAD, LEFT INTO STATION ROAD TO RETREAT STATION TAXI RANK.

H46 RETREAT - MUIZENBERG - FISH HOEK

FROM RETREAT STATION TAXI RANK, LEFT INTO ZWAANS ROAD, INTO CONCERT BOULEVARD, RIGHT INTO PRINCE GEORGE DRIVE, LEFT INTO BOULEVARD, 'NORTH' AROUND TRAFFIC CIRCLE AT PICK 'N PAY CENTRE CAPRICORN INTO BOULEVARD NORTH, LEFT INTO PRINCE GEORGE DRIVE AROUND TRAFFIC CIRCLE INTO ROYAL ROAD, INTO BEACH ROAD, RIGHT INTO MELROSE ROAD DROP-OFF, RIGHT INTO CLARENDON, LEFT INTO ATLANTIC ROAD INTO MAIN ROAD MUIZENBERG AND ALONG MAIN ROAD, LEFT INTO SUNRAY ONTO BEACH ROAD AND DROP-OFF ONLY AT FISH HOEK TAXI RANK AND RETURN RIGHT INTO STATION ROAD, RIGHT INTO MAIN ROAD FISH HOEK AND RETURN TO RETREAT STATION TAXI RANK ALONG THE MAIN ROAD.

H47 RETREAT - FISH HOEK

FROM RETREAT STATION TAXI RANK, LEFT INTO ZWAANS ROAD, RIGHT INTO STATION ROAD, LEFT INTO MAIN ROAD, LEFT INTO SURRAY ROAD, FISH HOEK INTO BEACH ROAD AND DROP-OFF ONLY AT FISH HOEK TAXI RANK AND RIGHT INTO STATION ROAD AND RIGHT INTO MAIN ROAD AND RETURN TO RETREAT STATION TAXI RANK ALONG THE MAIN ROAD. NB!! NO PICKING UP OF PASSENGERS BETWEEN MAIN ROAD MUIZENBERG AND FISH HOEK ON FORWARD AND RETURN JOURNEY.

ROUTES ARE SUBJECT TO THE FOLLOWING CONDITIONS:

- (A) THAT NO PASSENGERS ARE PICKED UP AT ANY OTHER TAXI RANK.
 (B) THE VEHICLE MUST BE REGISTERED IN THE NAME OF THE PERMIT HOLDER.
 (C) THE HOLDER OF THIS PERMIT IS PROHIBITED FROM ENTERING INTO ANY AGREEMENT WHEREBY ANOTHER PARTY IS PERMITTED TO UNDERTAKE ROAD TRANSPORTATION FOR OWN GAIN UNDER AUTHORITY OF THIS PERMIT.

OP.1531359. (2) MDANA MAKENKE ELPHIN ME ID NO 2910295165086. (3) DISTRICT: CAPE TOWN. POSTAL ADDRESS: LEEUWENDAL HOME, KLOOFSTREET, CAPE TOWN, 8000. (4) OPERATING LICENCE CONVERSION, PERMIT NO. 510544/0 FROM MDANA MAKENKE ELPHIN ME (15 X PASSENGERS, DISTRICT: CAPE TOWN). (5) 1 X 15 PASSENGERS. (6) THE CONVEYANCE OF TAXI PASSENGERS. (7) AUTHORITY: Permit No. 510544/0
 226 CAPE TOWN - GARDENS

FROM TAXI RANK AT TOP DECK CAPE TOWN RAILWAY STATION, RIGHT INTO OSWALD PIROW ROAD, RIGHT INTO SIR LOWRY ROAD, ALONG DARLING STREET, LEFT INTO ADDERLEY STREET, RIGHT INTO WALE STREET, LEFT INTO LONG STREET, ALONG LONG STREET WHICH BECOMES KLOOF STREET, RIGHT INTO BELLEVUE STREET, RIGHT INTO KEW STREET GARDENS AND RETURN AS FOLLOWS, RIGHT INTO CONSTANTIA STREET WHICH BECOMES FIRDALE STREET, LEFT INTO KLOOF STREET, LEFT INTO BUITENSINGEL. RIGHT INTO LOOP STREET, RIGHT INTO RIEBEECK STREET, RIGHT INTO ADDERLEY STREET, INTO DARLING STREET, INTO SIR LOWRY ROAD, LEFT INTO OSWALD PIROW STREET, LEFT INTO TOP DECK CAPE TOWN RAILWAY STATION.
 227 CAPE TOWN - ORANJEZICHT

FROM TAXI RANK AT TOP DECK CAPE TOWN RAILWAY STATION, RIGHT INTO OSWALD PIROW ROAD, RIGHT INTO SIR LOWRY ROAD, ALONG DARLING STREET, LEFT INTO ADDERLEY STREET, LEFT INTO BUREAU STREET, RIGHT INTO PLEIN STREET WHICH BECOMES HATFIELD STREET, ALONG UPPER ORANGE STREET, RIGHT INTO MONTROSE STREET, LEFT INTO MARMION STREET TO TERMINUS IN ORANJEZICHT AND RETURN AS FOLLOWS: DOWN MARMION STREET, LEFT INTO MONTROSE STREET, RIGHT INTO MOLTENO STREET, LEFT INTO RAYDEN STREET, LEFT INTO HOFF STREET, RIGHT INTO KLOOF STREET, LEFT INTO BUITENSINGEL, RIGHT INTO LOOP STREET, RIGHT INTO RIEBEECK STREET, RIGHT INTO ADDERLEY STREET, INTO DARLING STREET, INTO SIR LOWRY ROAD, LEFT INTO OSWALD PIROW STREET, LEFT INTO TOP DECK CAPE TOWN RAILWAY STATION.
 228 CAPE TOWN - CABLE WAY STATION

FROM TAXI RANK AT TOP DECK CAPE TOWN RAILWAY STATION, RIGHT INTO OSWALD PIROW ROAD, RIGHT INTO SIR LOWRY ROAD, ALONG DARLING STREET, LEFT INTO ADDERLEY STREET, RIGHT INTO WALE STREET, LEFT INTO BUITENGRACHT STREET, ALONG BUITENGRACHT STREET WHICH BECOMES NEW CHURCH STREET, CONTINUE ALONG NEW CHURCH STREET WHICH BECOMES KLOOF NECK, LEFT INTO TAFELBERG ROAD TO LOWER CABLE WAY STATION AND RETURN ALONG THE SAME ROUTE.

OP.1531878. (2) SALIE EBRAHIM E ID NO 5402145130087. (3) DISTRICT: WYNBERG. POSTAL ADDRESS: 80 PRINCESSVLEI ROAD, PLUMSTEAD, 7780. (4) OPERATING LICENCE CONVERSION, PERMIT NO. 507387/3 FROM SALIE EBRAHIM E (14 X PASSENGERS, DISTRICT: WYNBERG). (5) 1 X 14 PASSENGERS. (6) THE CONVEYANCE OF TAXI PASSENGERS. (7) AUTHORITY: Permit No. 507387/3
 59 GRASSY PARK - WYNBERG

FROM TAXI RANK AT BUSY CORNER GRASSY PARK, ALONG 5TH AVENUE, LEFT INTO LAKE ROAD, ACROSS KLIP ROAD, INTO ACACIA ROAD, LEFT INTO HYDE ROAD, RIGHT INTO PRINCE GEORGE DRIVE (M5), ALONG M5 TO OTTERY ROAD OFF-RAMP, LEFT INTO OTTERY ROAD, ACROSS ROSMEAD AVENUE, RIGHT INTO OTTERY ROAD, INTO BRISBANE ROAD, LEFT INTO BROAD ROAD TO WYNBERG TAXI TERMINUS AND RETURN AS FOLLOWS: OTTERY ROAD, PRINCE GEORGE DRIVE, LEFT INTO HYDE ROAD, RIGHT INTO ACACIA ROAD, ACROSS KLIP ROAD, INTO LAKE ROAD, ACROSS 5TH AVENUE, RIGHT INTO 9TH AVENUE, RIGHT INTO FIRST ROAD, RIGHT INTO 5TH AVENUE, LEFT INTO LAKE ROAD GRASSY PARK SUBJECT TO THE CONDITION THAT NO PASSENGERS ARE PICKED UP ALONG ACACIA ROAD BETWEEN HOOSAIN PARKER AVENUE AND KESTREL WAY.
 96 GRASSY PARK (1ST AVENUE) - WYNBERG

FROM CORNER OF 5TH AVENUE AND 1ST ROAD, GRASSY PARK, INTO 1ST AVENUE TO 7TH AVENUE, 9TH AVENUE AND FISHERMANS WALK, LEFT INTO LAKE ROAD TO KLIP ROAD, ALONG ACACIA ROAD TO HYDE ROAD TO PRINCE GEORGE DRIVE (M5), RIGHT INTO PRINCE GEORGE DRIVE, ALONG PRINCE GEORGE DRIVE TO OTTERY ROAD OFF-RAMP, LEFT INTO OTTERY ROAD, ACROSS ROSMEAD AVENUE, RIGHT INTO OTTERY ROAD, RIGHT INTO BRISBANE ROAD, LEFT INTO BROAD ROAD, LEFT INTO TAXI TERMINUS AT WYNBERG RAILWAY STATION AND RETURN ALONG THE SAME ROUTE SUBJECT TO THE CONDITION THAT NO PASSENGERS BOUND FOR WYNBERG WILL BE LOADED BETWEEN HOOSAIN PARK AVENUE AND KESTREL WAY.
 97 GRASSY PARK (VICTORIA ROAD) - WYNBERG

 FROM TAXI RANK AT BUSY CORNER GRASSY PARK, INTO VICTORIA ROAD, RIGHT INTO PRINCE GEORGE DRIVE (M5), ALONG PRINCE GEORGE DRIVE TO OTTERY ROAD OFF-RAMP, LEFT INTO OTTERY ROAD, ACROSS ROSMEAD AVENUE, RIGHT INTO OTTERY ROAD, ALONG OTTERY INTO BRISBANE ROAD, LEFT INTO BROAD ROAD, TO WYNBERG TAXI TERMINUS AND RETURN AS FOLLOWS: OTTERY ROAD, ALONG OTTERY ROAD, ACROSS ROSMEAD AVE ALONG OTTERY ROAD, RIGHT INTO PRINCE GEORGE DRIVE (M5) ALONG (M5) LEFT INTO 5TH AVE, ALONG 5TH AVE ACROSS PERTH ROAD TO BUSY CORNER TAXI RANK. ABOVE ROUTE ARE SUBJECT TO THE CONDITION: THAT NO PASSENGERS ARE PICKED UP ALONG PRINCE GEORGE DRIVE AND 5TH AVE TOWARDS BUSY CORNER TAXI RANK.
 113 GRASSY PARK - PLUMSTEAD - WYNBERG

FROM TAXI RANK AT BUSY CORNER GRASSY PARK ALONG VICTORIA ROAD TOWARDS PRINCE DRIVE (M5), RIGHT INTO PRINCE GEORGE DRIVE, LEFT INTO VICTORIA ROAD TOWARDS PLUMSTEAD CEMETERY, RIGHT INTO WOODGATE ROAD PLUMSTEAD, RIGHT INTO SOUTHFIELD ROAD, LEFT INTO LYMPLIGH ROAD, RIGHT INTO SOUTH ROAD, LEFT INTO SUSSEX ROAD WYNBERG, RIGHT INTO TYRONE ROAD, LEFT INTO OTTERY ROAD TO TAXI RANK AT WYNBERG INTERCHANGE AND RETURN AS FOLLOWS: OTTERY ROAD, ACROSS ROSMEAD AVENUE, ALONG OTTERY ROAD TO PRINCE GEORGE DRIVE OFF-RAMP, ALONG PRINCE GEORGE DRIVE TO VICTORIA ROAD TURN OFF, LEFT INTO VICTORIA ROAD TO TAXI RANK AT BUSY CORNER GRASSY PARK SUBJECT TO THE CONDITION THAT NO PASSENGER ARE PICKED UP ALONG ACACIA ROAD BETWEEN HOOSAIN PARKER AVENUE AND KESTREL WAY.
 114 GRASSY PARK - WYNBERG (RETURN VICTORIA ROAD)

FROM TAXI RANK AT BUSY CORNER GRASSY PARK, ALONG 5TH AVENUE INTO LAKE ROAD, ALONG LAKE ROAD, ACROSS KLIP ROAD, INTO ACAIA ROAD, LEFT INTO HYDE ROAD TOWARDS PRINCE GEORGE DRIVE (M5), ALONG M5 TO OTTERY ROAD OFF-RAMP, LEFT INTO OTTERY ROAD, ACROSS ROSMEAD AVENUE, RIGHT INTO OTTERY ROAD, INTO BRISBANE ROAD TO TAXI RANK AT WYNBERG INTERCHANGE AND RETURN AS FOLLOWS: OTTERY ROAD, PRICE GEORGE DRIVE (M5), LEFT INTO VICTORIA ROAD ACROSS KLIP ROAD TO BUSY CORNER GRASSY PARK.
 221 GRASSY PARK - (1ST AVE) - WYNBERG

FROM TAXI RANK AT BUSY CORNER GRASSY PARK, INTO 5TH AVENUE, INTO 1ST AVE, TO 7TH AVENUE OR ROOIKRANS AVENUE, INTO HYDE ROAD, RIGHT INTO PRINCE GEORGE DRIVE, ALONG PRINCE GEORGE DRIVE TO OTTERY ROAD OFF-RAMP, LEFT INTO OTTERY ROAD, ACROSS ROSMEAD AVENUE, RIGHT INTO OTTERY ROAD, INTO BRISBANE ROAD, LEFT INTO BROAD ROAD, LEFT INTO WYNBERG TAXI INTERCHANGE AND RETURN ALONG THE SAME ROUTE.

ABOVE ROUTES ARE FURTHERMORE SUBJECT TO THE FOLLOWING CONDITIONS:

- (A) THAT NO PASSENGERS ARE PICKED UP AT ANY OTHER TAXI RANK.
- (B) THE VEHICLE MUST BE REGISTERED IN THE NAME OF THE PERMIT HOLDER.
- (C) THE HOLDER OF THIS PERMIT IS PROHIBITED FROM ENTERING INTO ANY AGREEMENT WHEREBY ANOTHER PARTY IS PERMITTED TO UNDERTAKE ROAD TRANSPORTATION FOR OWN GAIN UNDER AUTHORITY OF THIS PERMIT.
- (D) THE COMPLETE ROUTE MUST BE TRAVERSED AND NOT ONLY A PORTION OF IT.

OP.1532115. (2) THEUNISSEN PAULUS JOHANNES PJ ID NO 5810025173086. (3) DISTRICT: CALEDON. POSTAL ADDRESS: MARSVELDSTRAAT 123, POSBUS 83, GENADENDAL, 7234. (4) OPERATING LICENCE CONVERSION, PERMIT NO. 503470/0 FROM THEUNISSEN PAULUS JOHANNES PJ (15 X PASSENGERS, DISTRICT: CALEDON). (5) 1 X 15 PASSENGERS. (6) THE CONVEYANCE OF TAXI PASSENGERS. (7)

AUTHORITY:
 Permit No. 503470/0
 J35 GENADENDAL - CALEDON

VANAF TAXI STAANPLEK IN MARSVELDSTRAAT TOT BY MONUMENT PLEIN, GENADENDAL, DRAAI REGS IN MONUMENT PLEIN TOT BY BERGSTRAAT. DRAAI LINKS IN BERGSTRAAT TOT BY R43, DRAAI REGS IN R43 TOT BY VOORSTEKRAAL. DRAAI REGS IN BOTTERBLOMSTRAAT TOT BY GLADIOLA STRAAT. DRAAI LINKS IN GLADIOLA STRAAT TOT BY R43. DRAAI REGS IN R43 TOT BY BEREAVILLE, DRAAI REGS IN LANGSTRAAT TOT BY KERKSTRAAT. DRAAI LINKS IN KERKSTRAAT TOT BY R43. DRAAI LINKS IN R43 DIE RIGTING VAN GENADENDAL TOT BY BERGSTRAAT. DRAAI LINKS IN BERGSTRAAT TOT BY MONUMENT PLEIN TOT BY STRYDOMLAAN. DRAAI LINKS IN BERGSTRAAT TOT BY MONUMENT PLEIN TOT BY STRYDOMLAAN. DRAAI REGS IN STRYDOMLAAN TOT BY DUDLEYSTRAAT. DRAAI REGS IN DUDLEYSTRAAT TOT BY VOLKSWEG. DRAAI LINKS IN VOLKSWEG TOT BY STRYDOMLAAN. DRAAI REGS IN STRYDOMLAAN TOT BY R406. DRAAI LINKS IN R406 IN DIE RIGTING VAN GREYTON. DRAAI LINKS UIT R406 BY OU PADKAMP IN ONBEKENDE PAD TOT BY BOSCHMANSKLOOF. DRAAI REGS IN

BOSCHMANSKLOOF IN ROOSLAAN TOT BY PROTEALAAAN. DRAAI REGS IN PROTEALAAAN TOT BY ROOSLAAN. DRAAI LINKS IN ROOSLAAN TOT BY PLANTASIESTRAAT IN HEUWELKROON TOT BY R406. DRAAI REGS IN R406 IN DIE RIGTING VAN CALEDON TOT BY N2. DRAAI LINKS BY N2 IN DIE RIGTING VAN CALEDON TOT BY AFRIT NA CALEDON. BY AFRIT DRAAI REGS IN PLEIN STRAAT WAAR PLEINSTRAAT OPHOU, RY IN R316 TOT BY R320. DRAAI REGS IN R320 TOT BY CHARTERSTRAAT. DRAAI LINKS IN CHARTERSTRAAT TOT BY HOOFSTRAAT. DRAAI REGS IN HOOFSTRAAT TOT BY SWARTBERG HOËRSKOOLO. VANAF HOËRSKOOLO TERUG TOT BY HOOFSTRAAT. RY IN HOOFSTRAAT TOT BY CHARTERSTRAAT. DRAAI LINKS IN CHARTERSTRAAT TOT BY R320. DRAAI LINKS IN R320 TOT BY R316. DRAAI LINKS IN R316 TOT BY PLEINSTRAAT. RY AAN IN PLEINSTRAAT TOT BY PLEINTJIE BY OU MUTUAL GEBOU CALEDON EN TERUG OP DIESELFDE ROETE NA GENADENDAL.

OP.1534222. (2) APPEL IGNATIUS I ID NO 4803225126088. (3) DISTRICT: VREDENBURG. POSTAL ADDRESS: NOORDDAMSTRAAT 5, DIAZVILLE, SALDANHA, 7395. (4) OPERATING LICENCE CONVERSION, PERMIT NO. 519514/0 FROM APPEL IGNATIUS I (15 X PASSENGERS, DISTRICT: VREDENBURG). (5) 1 X 15 PASSENGERS. (6) THE CONVEYANCE OF TAXI PASSENGERS. (7) AUTHORITY: Permit No. 519514/0
920 - DIAZVILLE - SALDANHA STAAL

VANAF TAXI STAANPLEK IN VRAAGOMSTRAAT DIAZVILLE SALDANHA, REGS IN GOODHOOPSTRAAT, LINKS IN DIAZWEG, LINKS IN SALDANHAWEG, REGS IN KAMPSTRAAT NA SALDANHA STAAL EN TERUG.
921 - DIAZVILLE - SALDANHA - VREDENBURG

VANAF TAXI STAANPLEK TE VRAAGOMSTRAAT DIAZVILLE SALDANHA, REGS IN GOODHOPESTRAAT, LINKS IN DIAZWEG TOT BY CARTOL STOP, LINKS IN SALDANHAWEG, REGS IN JACOB SADIESTRAAT, LINKS IN VREDENBURG TAXI STAANPLEK EN TERUG. BOGENOEMDE ROETES IS ONDERWORPE AAN DIE VOLGENDE VOORWAARDES:

- (A) DAT GEEN PASSASIERE BY ENIGE ANDER HUURMOTORSTAANPLEK OPGETEL MAG WORD NIE.
- (B) DIE VOERTUIG MOET IN DIE NAAM VAN DIE APPLIKANT GEREJISTREER WEES.
- (C) DIE HOUER VAN HIERDIE PERMIT WORD BELET OM 'N OOREENKOMS AAN TE GAAN WAARKRAGTENS ENIGE ANDER PARTY GEMAGTIG WORD OM VIR EIE GEWIN PADVERVOER TE ONDERNEEM KRAGTENS MAGTIGING VERLEEN DEUR HIERDIE PERMIT.
- (D) DIE VOLLEDIGE ROETE MOET BEDRYF WORD EN NIE SLEGS 'N GEDEELTE VAN DIE ROETE NIE. (E) DIE PERMIT IS NIE OORDRAAGBAAR NIE.
- (F) BOGEMELDE MAGTIGING IS HERSIENBAAR TEN ENIGE TYD.

OP.1534972. (2) MAFANYA DANIEL ZOLANI DZ ID NO 4805045595087. (3) DISTRICT: WYNBERG. POSTAL ADDRESS: 34 EKUPHUMLENI, KHAYELITSHA, 7784. (4) OPERATING LICENCE CONVERSION, PERMIT NO. 504299/0 FROM MAFANYA DANIEL ZOLANI DZ (15 X PASSENGERS, DISTRICT: WYNBERG). (5) 1 X 15 PASSENGERS. (6) THE CONVEYANCE OF TAXI PASSENGERS. (7) AUTHORITY: Permit No. 504299/0
E99 KHAYELITSHA - MDANTSANE

FROM TAXI RANK SITE C IN KHAYELITSHA, LEFT INTO MEW WAY, LEFT ONTO N2, LEFT ONTO R300, ONTO N1, ALONG N1 TO BEAUFORT WEST, RIGHT INTO R61 ALONG R61 TOWARDS GRAAFF REINET, TURN RIGHT TO PORT ELIZABETH, THROUGH JANSENVILLE, SOMERSET EAST, ADELAIDE, FORT BEAUFORT, MADALA, ALICE, KING WILLIAM'S TOWN TO MDANTSANE AND RETURN THE ROUTE.
E98 KHAYELITSHA - UMTATA

FROM TAXI RANK SITE C IN KHAYELITSHA, LEFT INTO MEW WAY, LEFT ONTO R300, ONTO N1 ALONG N1 TO BEAUFORT WEST, INTO DONKIN STREET, RIGHT INTO VOORTREKKER STREET, INTO R61, ALONG R61 TO ABERDEEN, ONTO R57 TO GRAAFF REINET, THEN ALONG THE R61 TO QUEENSTOWN, RIGHT INTO ROBERTSON ROAD, RIGHT INTO CALEDON STREET TAXI RANK, QUEENSTOWN, INTO R61 TO TAXI RANK IN UMTATA AND RETURN THE SAME ROUTE.
E08 KHAYELITSHA - EAST LONDON

FROM TAXI RANK AT THE TREK GARAGE IN KHAYELITSHA, INTO LANSDOWNE ROAD, LEFT INTO MEW WAY, RIGHT ONTO N2, ALONG N2 TO PORT ELIZABETH, INTO R72, ALONG R72 TO TAXI RANK IN EAST LONDON AND RETURN ALONG THE SAME ROUTE.
E20 KHAYELITSHA - TSOLO

FROM TAXI RANK SITE C IN KHAYELITSHA, LEFT INTO MEW WAY, LEFT ONTO N2 ALONG N2, LEFT ONTO R300 TOWARDS N1, ONTO N1, ALONG N1 TO RICHMOND, RIGHT ONTO R398, ALONG R398 TO MIDDELBURG, ONTO R56, ALONG R56 TO INDWE, RIGHT ONTO R396, ALONG R396 TO TAXI RANK TO TSOLO AND RETURN THE SAME ROUTE.
F55 KHAYELITSHA - KING WILLIAM'S TOWN

FROM TAXI RANK AT TREK GARAGE IN KHAYELITSHA, INTO LANSDOWNE ROAD, LEFT INTO MEW WAY, RIGHT ONTO N2, ALONG N2 TO KING WILLIAM'S TOWN AND RETURN ALONG THE SAME ROUTE.

OP.1534973. (2) WEPENER STEPHEN JOHN SJ ID NO 5008075677086. (3) DISTRICT: MALMESBURY. POSTAL ADDRESS: 34 ZEELEND SRT, EXT 13, ATLANTIS, 7349. (4) OPERATING LICENCE CONVERSION, PERMIT NO. 508229/2 FROM WEPENER STEPHEN JOHN SJ (15 X PASSENGERS, DISTRICT: MALMESBURY). (5) 1 X 15 PASSENGERS. (6) THE CONVEYANCE OF TAXI PASSENGERS. (7) AUTHORITY: Permit No. 508229/2

200 WESFLEUR ATLANTIS - MONTAGU GARDENS

VANAF TAXI STAANPLEK TE WESFLEUR ATLANTIS, REGS IN WESFLEURSIRKEL, REGS IN WESFLEURSIRKEL, LINKS IN ORIONSTRAAT, REGS IN REYGERSDAL, SLUIT AAN BY DASSENBERG RYLAAN, DRAAI LINKS, SLUIT AAN BY R27, LINKS IN WESKUSWEG, LANGS WESKUSWEG TOT BY BLAAUWBERGWEG, LINKS IN BLAAUWBERGWEG TOT BY KILLARNEY AANSLUITING, REGS IN KOEBERGWEG, LINKS IN MONTAGUE RYLAAN TOT BY OK WAREHOUSE MONTAGUE GARDENS EN TERUG.

199 WESFLEUR ATLANTIS - SAXON SEA ATLANTIS

VANAF TAXI STAANPLEK TE WESFLEUR ATLANTIS, LINKS IN WESFLEURSIRKEL, DAN REGS IN WESFLEURSIRKEL, REGS IN ORIONSTRAAT, LINKS IN CHARL UYSSTRAAT, LINKS IN GROSVERNORSTRAAT, LINKS IN ANNALAAN SAXON SEA ATLANTIS EN TERUG OOR ORIONSTRAAT.

201 WESFLEUR ATLANTIS - MALMESBURY

VANAF TAXI STAANPLEK TE WESFLEUR ATLANTIS, LINKS IN WESFLEURSIRKEL, LINKS IN REYGERSDAL TOT BY SEVEN ELEVEN AFRIIT, LINKS IN KLEIN DASSENBERGWEG, TOT BY N7 AANSLUITING, LINKS OP IN N7 TOT BY MALMESBURY AFRIIT, LINKS IN BOKOMOWEG, LINKS IN VOORTREKKERWEG TOT BY DORPSENTRUM MALMESBURY EN TERUG.

202 WESFLEUR ATLANTIS - TOPDECK KAAPSTAD

VANAF TAXI STAANPLEK TE WESFLEUR ATLANTIS, REGS IN WESFLEURSIRKEL, DRAAI REGS IN WESFLEURSIRKEL, LINKS IN ORIONSTRAAT, REGS IN REYGERSDAL, SLUIT AAN BY DASSENBERG RYLAAN, DRAAI LINKS EN SLUIT AAN BY R27, LINKS IN WESKUSWEG, WAT OTTO DU PLESSISWEG WORD WAT DAN WEER MARINE RYLAAN WORD, REGS IN N1, LINKS IN OSWALD PIROWWEG, REGS IN TOP DECK KAAPSTAD SPOORWEGSTASIE KAAPSTAD EN TERUG.

346 - WESFLEUR ATLANTIS - KAAPSTAD

VANAF TAXI STAANPLEK TE WESFLEUR ATLANTIS, IN WESFLEUR SIRKEL, LINKS IN ORIONWEG, REGS IN REYGERSDAL TOT BY T-AANSLUITING, LINKS IN DASSENBERG RYLAAN, LINKS IN R27 (WESKUS PAD), LINKS BY AFRIIT NA MEDI CITY MILNERTON, WEER TERUG IN OTTO DU PLESSIS RYLAAN, LANGS OTTO DU PLESSIS RYLAAN TOT BY LOXTONWEG, LINKS IN LOXTONWEG, REGS IN KOEBERGWEG, LANGS KOEBERGWEG TOT BY VOORTREKKERWEG, REGS IN VOORTREKKERWEG, IN ALBERTWEG, LINKS IN RUSSELSTRAAT, REGS IN SIR LOWRYWEG, REGS IN OSWALD PIROWWEG, LINKS IN TOP DECK KAAPSTAD SPOORWEGSTASIE KAAPSTAD EN TERUG.

203 WESFLEUR ATLANTIS - PAARDEN EILAND - KAAPSTAD

VANAF TAXI STAANPLEK TE WESFLUER ATLANTIS, REGS IN WSFLUER, LINKS IN ORIONSTRAAT, REGS IN REYGERSDAL, LINKS IN DASSENBERG RYLAAN SLOIT AAN BY R27, LINKS IN WESKUSWEG WAT OTTO DU PLESSIS RYLAAN WORD, WAT WEER MARINE, RYLAAN WORD, LINKS IN SECTIONSTRAAT, REGS IN KOEBERWEG, REGS IN VOORTREKKERWEG MAITLAND LANGS VOORTREKKERWEG, IN ALFREDSTRAAT, LINKS IN RUSSELSTRAAT, LINKS IN SIR LOWRYWEG, REGS IN OSWALD PIROWWEG, LINKS IN TOP DECK KAAPSTAD EN TERUG.

241 WESFLEUR - ATLANTIS - KILLARNEY

VANAF TAXI STAANPLEK TE WESFLEUR ATLANTIS, REGS IN WESFLEURSIRKEL, LINKS IN ORIONSTRAAT, REGS IN REYGERSDALWEG, SLUIT AAN BY R27, LINKS IN R27, REGS IN DASSENBERG RYLAAN, SLUIT AAN BY R27, LINKS R27, REGS IN NAPOLEONSTRAAT, LINKS IN ATLANTICWEG, LINKS IN OTTO DU PLESSIS RYLAAN, REGS IN BEACHWEG, REGS IN SESDELAAN, IN WINKELSENTRUM, TERUG IN SESDELAAN, REGS IN OTTO DU PLESSIS RYLAAN, LINKS IN BLAAUWBERGWEG, LINKS IN POTSDAMWEG TOT BY KILLANERY TAXI RANK EN TERUG.

ROETES IS ONDERWORPE AAN DIE VOLGENDE VOORWAARDES:

(A) DAT GEEN PASSASIERE BY ENIGE ANDER HUURMOTORSTAANPLEK OPGETEL MAG WORD NIE.

(B) DIE VOERTUIG MOET IN DIE NAAM VAN DIE APPLIKANT GEREGISTREER WEES.

(C) DIE HOER VAN HIERDIE PERMIT WORD BELET OM 'N OOREENKOMS AAN TE GAAN WAARKRAGTENS ENIGE ANDER PARTY GEMAGTIG WORD OM VIR EIE GEWIN PADVERVOER TE ONDERNEEM KRAGTENS

MAGTIGING VERLEEN DEUR HIERDIE PERMIT.

(D) DIE VOLLEDIGE ROETE MOET BEDRYF WORD EN NIE SLEGS 'N GEDEELTE VAN DIE ROETE NIE.

OP.1535139. (2) ROSSIE ISMAIL I ID NO 5009185100084. (3) DISTRICT: WYNBERG. POSTAL ADDRESS: P O BOX 836, WESTRIDGE, MITCHELL'S PLAIN, 7785. (4) OPERATING LICENCE CONVERSION, PERMIT NO. 512636/0 FROM ROSSIE ISMAIL I (15 X PASSENGERS, DISTRICT: WYNBERG). (5) 1 X 15 PASSENGERS. (6) THE CONVEYANCE OF TAXI PASSENGERS. (7) AUTHORITY:
Permit No. 512636/0
F81 MITCHELL'S PLAIN - WYNBERG

FROM TAXI RANK AT CALYPSO SQUARE, MITCHELL'S PLAIN, LEFT INTO KATDORING STREET, INTO WESPOORT AVENUE, RIGHT INTO WELTEVREDEN ROAD, LEFT INTO MORGENSTER, RIGHT INTO OLD WELTEVREDEN ROAD, LEFT INTO VARKENSVLEI ROAD, LEFT ONTO OTTERY ROAD, INTO OLD STRANDFONTEIN ROAD, LEFT INTO OLD OTTERY ROAD, PASS HYPERMARKET, LEFT INTO OTTERY ROAD, RIGHT INTO ROSMEAD AVENUE, LEFT INTO BROAD ROAD, INTO BRISBANE ROAD TO TAXI RANK AT WYNBERG INTERCHANGE WYNBERG AND RETURN AS FOLLOWS:
INTO OTTERY ROAD PASS OTTERY HYPERMARKET, INTO OLD STRANDFONTEIN ROAD, LEFT INTO OTTERY ROAD, RIGHT INTO VARKENSVLEI ROAD, RIGHT INTO OLD WELTEVREDEN ROAD, LEFT INTO MORGENSTER ROAD, RIGHT INTO WELTEVREDEN ROAD, LEFT INTO SPINE ROAD, LEFT INTO KATDORING, LEFT INTO 3RD AVENUE, LEFT INTO 3RD AVENUE, LEFT INTO CALYPSO SQUARE, TO RANK AT CALYPSO SQUARE, MITCHELL'S PLAIN SUBJECT TO THE CONDITION THAT VEHICLE MAY NOT BE STATIONARY FOR MORE THAN 3 MINUTES AT HYPERMARKET AND FURTHER THAT NO DEVIATION IS ALLOWED ON THIS ROUTE.

F82 MITCHELL'S PLAIN - WYNBERG

FROM TAXI RANK AT CALYPSO SQUARE, MITCHELL'S PLAIN, RIGHT INTO KATDORING STREET, RIGHT INTO SPINE ROAD, RIGHT INTO CHURCH WAY, LEFT INTO DENNEGEUR DRIVE, LEFT INTO TRAFALGAR STREET, RIGHT INTO SPINE ROAD, RIGHT INTO WELGELEGEN ROAD, LEFT AT DENNEGEUR DRIVE, RIGHT AT SPINE ROAD, RIGHT AT STRANDFONTEIN ROAD, LEFT INTO OTTERY ROAD, PASS HYPERMARKET, INTO OTTERY ROAD, INTO BRISBANE ROAD TO TAXI RANK AT WYNBERG INTERCHANGE WYNBERG AND RETURN AS FOLLOWS:
INTO OTTERY ROAD, PASS OTTERY HYPERMARKET, INTO STRANDFONTEIN ROAD, INTO SPINE ROAD, INTO DENNEGEUR DRIVE, INTO WELGELEGEN ROAD, INTO SPINE ROAD, INTO TRAFALGAR STREET, INTO DENNEGEUR DRIVE, INTO CHURCH WAY, INTO SPINE ROAD, INTO KATDORING ROAD TO RANK AT CALYPSO SQUARE, MITCHELL'S PLAIN SUBJECT TO THE CONDITION THAT VEHICLE MAY NOT BE STATIONARY FOR MORE THAN 3 MINUTES AT HYPERMARKET AND FURTHER THAT NO DEVIATION IS ALLOWED ON THIS ROUTE.

234 MITCHELL'S PLAIN - WYNBERG

FROM TAXI RANK AT CALYPSO SQUARE, MITCHELL'S PLAIN RIGHT INTO KATDORING STREET, RIGHT INTO SPINE ROAD, RIGHT INTO CHURCH WAY, LEFT INTO DENNEGEUR DRIVE, LEFT INTO TRAFALGAR STREET, RIGHT INTO SPINE ROAD, RIGHT INTO WELGELEGEN ROAD, LEFT AT DENNEGEUR DRIVE, RIGHT AT SPINE ROAD, RIGHT AT STRANDFONTEIN ROAD, LEFT INTO 5TH AVENUE, RIGHT INTO VICTORIA ROAD, RIGHT INTO PRINCE GEORGE DRIVE, LEFT INTO OTTERY ROAD, INTO BRISBANE ROAD TO TAXI RANK AT WYNBERG INTERCHANGE AND RETURN AS FOLLOWS: INTO OTTERY ROAD, PASS OTTERY HYPERMARKET, INTO STRANDFONTEIN ROAD, INTO SPINE ROAD, INTO DENNEGEUR DRIVE, INTO WELGELEGEN ROAD, INTO SPINE ROAD, INTO TRAFALGAR STREET, INTO CHURCH WAY, INTO SPINE ROAD, INTO KATDORING ROAD TO RANK AT CALYPSO SQUARE, MITCHELL'S PLAIN SUBJECT TO THE CONDITION THAT NO LOADING OF PASSENGERS SHALL TAKE PLACE AT 5TH AVENUE, VICTORIA ROAD, PRINCE GEORGE DRIVE AND OTTERY ROAD.

OP.1538838. (2) JANTJIES WILLIAM NZIMENI WN ID NO 5208235257080. (3) DISTRIK: KUILSRIVIER. POSADRES: B58 THEMBA CRESCENT, MFULENI LOCATION, BLACKHEATH, 7581. (4) BEDRYFSLISENSIE OMSKAKELING, PERMIT NO. 503029/1 VAN JANTJIES WILLIAM NZIMENI WN (14 X PASSASIER, DISTRIK: KUILSRIVIER). (5) 1 X 14 PASSASIER. (6) DIE VERVOER VAN TAXI PASSASIER. (7) MAGTIGING:
Permit No. 503029/1
37 MFULENI - BLACKHEATH

FROM TAXI RANK AT MAIN ROAD, MFULENI, LEFT INTO EERSTE RIVER ROAD, RIGHT AFTER 4-WAY STOP INTO BUTSKOP ROAD, LEFT INTO RANGE ROAD TO BLACKHEATH RAILWAY STATION, BLACKHEATH AND RETURN ALONG THE SAME ROUTE.
470 MFULENI - KUILSRIVER

FROM TAXI RANK IN MAIN ROAD, MFULENI, LEFT INTO EERSTE RIVER ROAD, LEFT INTO ROTTERDAM ROAD, RIGHT INTO NOOIENFONTEIN ROAD, RIGHT INTO CARINUS ROAD, LEFT INTO TAXI RANK IN KUILSRIVER AND RETURN ALONG THE SAME ROUTE.
D89 MFULENI - EAST LONDON

FROM TAXI RANK IN MAIN ROAD, MFULENI, INTO MAIN ROAD, LEFT INTO EERSTE RIVER WAY, LEFT INTO ROTTERDAM ROAD, LEFT INTO HINDLE ROAD, RIGHT ONTO R300, ONTO N1, ALONG N1 TO BEAUFORT WEST, RIGHT INTO R61, ALONG R61 TO EAST LONDON AND RETURN ALONG THE SAME ROUTE.

E55 MFULENI - UMTATA

FROM TAXI RANK IN MFULENI, INTO MAIN ROAD, LEFT INTO EERSTE RIVER WAY, LEFT INTO ROTTERDAM ROAD, LEFT INTO HINDLE ROAD, RIGHT ONTO R300, ONTO N1, ALONG N1 TO BEAUFORT WEST, RIGHT INTO R61 ALONG R61 TO UMTATA WHICH BECOMES MAIN ROAD, UMTATA TO TAXI RANK IN MAIN ROAD, UMTATA AND RETURN ALONG THE SAME ROUTE.

E56 MFULENI - MACLEAR

FROM TAXI RANK IN MFULENI, INTO MAIN ROAD, LEFT INTO EERSTE RIVER WAY, LEFT INTO ROTTERDAM ROAD, LEFT INTO HINDLE ROAD, RIGHT ONTO R300, ONTO N1, ALONG N1 TO HANOVER, RIGHT INTO R56, ALONG R56 TO TAXI RANK IN MACLEAR AND RETURN ALONG THE SAME ROUTE.

E57 MFULENI - PORT ELIZABETH

FROM TAXI RANK IN MFULENI, INTO MAIN ROAD, RIGHT INTO EERSTE RIVER WAY, LEFT ONTO N2, ALONG N2 TO PORT ELIZABETH, LEFT INTO IBHAYI, OVER UITENHAGE ROAD, INTO NTSHEKISA ROAD, LEFT INTO NORBONGO ROAD TO TAXI RANK AT NJOLI SQUARE PORT ELIZABETH AND RETURN ALONG THE SAME ROUTE.

407 MFULENI - KHAYELITSHA

FROM TAXI RANK AT MAIN ROAD MFULENI, RIGHT INTO EERSTE RIVER WAY, RIGHT INTO SPINE ROAD, RIGHT INTO LANSDOWNE ROAD, INTO TAXI RANK AT SITE C KHAYELITSHA AND RETURN ALONG THE SAME ROUTE.

408 MFULENI - BELLVILLE

FROM TAXI RANK IN MAIN ROAD MFULENI, LEFT INTO EERSTE RIVER WAY, LEFT INTO ROTTERDAM ROAD, LEFT INTO HINDLE ROAD, RIGHT INTO SILVERSAND, LEFT INTO NELSON MANDELA DRIVE, RIGHT INTO OFF RAMP TO R300, INTO R300, LEFT INTO STRAND ROAD WHICH BECOMES VOORTREKKER ROAD, LEFT INTO BELLRAIL ROAD AT STIKLAND, ALONG BELLRAIL ROAD OVER MODDERDAM ROAD INTO BELLVILLE TAXI RANK AND RETURN ALONG THE SAME ROUTE.

435 MFULENI - EERSTE RIVER

FROM TAXI RANK IN MAIN ROAD MFULENI, RIGHT INTO EERSTE RIVER ROAD, LEFT INTO FOREST DRIVE, RIGHT INTO R102, LEFT INTO RYNEVELD ROAD TO EERSTE RIVER RAILWAY STATION EERSTE RIVER AND RETURN ALONG THE SAME ROUTE.

OP.1538839. (2) JANTJIES WILLIAM NZIMENI WN ID NO 5208235257080. (3) DISTRIK: KUILSRIVIER. POSADRES: B58 THEMBA CRESCENT, MFULENI LOCATION, BLACKHEATH, 7581. (4) BEDRYFSLISENSIE OMSKAKELING, PERMIT NO. 505246/2 VAN JANTJIES WILLIAM NZIMENI WN (9 X PASSASIER, DISTRIK: KUILSRIVIER). (5) 1 X 9 PASSASIER. (6) DIE VERVOER VAN TAXI PASSASIER. (7) MAGTIGING: Permit No. 505246/2

37 MFULENI - BLACKHEATH

FROM TAXI RANK AT MAIN ROAD, MFULENI, LEFT INTO EERSTE RIVER ROAD, RIGHT AFTER 4-WAY STOP INTO BUTSKOP ROAD, LEFT INTO RANGE ROAD TO BLACKHEATH RAILWAY STATION, BLACKHEATH AND RETURN ALONG THE SAME ROUTE.

470 MFULENI - KUILSRIVER

FROM TAXI RANK IN MAIN ROAD, MFULENI, LEFT INTO EERSTE RIVER ROAD, LEFT INTO ROTTERDAM ROAD, RIGHT INTO NOOIENSFONTEIN ROAD, RIGHT INTO CARINUS ROAD, LEFT INTO TAXI RANK IN KUILSRIVER AND RETURN ALONG THE SAME ROUTE.

D89 MFULENI - EAST LONDON

FROM TAXI RANK IN MAIN ROAD, MFULENI, INTO MAIN ROAD, LEFT INTO EERSTE RIVER WAY, LEFT INTO ROTTERDAM ROAD, LEFT INTO HINDLE ROAD, RIGHT ONTO R300, ONTO N1, ALONG N1 TO BEAUFORT WEST, RIGHT INTO R61, ALONG R61 TO EAST LONDON AND RETURN ALONG THE SAME ROUTE.

E55 MFULENI - UMTATA

FROM TAXI RANK IN MFULENI, INTO MAIN ROAD, LEFT INTO EERSTE RIVER WAY, LEFT INTO ROTTERDAM ROAD, LEFT INTO HINDLE ROAD, RIGHT ONTO R300, ONTO N1, ALONG N1 TO BEAUFORT WEST, RIGHT INTO R61 ALONG R61 TO UMTATA WHICH BECOMES MAIN ROAD, UMTATA TO TAXI RANK IN MAIN ROAD, UMTATA AND RETURN ALONG THE SAME ROUTE.

E56 MFULENI - MACLEAR

FROM TAXI RANK IN MFULENI, INTO MAIN ROAD, LEFT INTO EERSTE RIVER WAY, LEFT INTO ROTTERDAM ROAD, LEFT INTO HINDLE ROAD, RIGHT ONTO R300, ONTO N1, ALONG N1 TO HANOVER, RIGHT INTO R56, ALONG R56 TO TAXI RANK IN MACLEAR AND RETURN ALONG THE SAME ROUTE.

E57 MFULENI - PORT ELIZABETH

FROM TAXI RANK IN MFULENI, INTO MAIN ROAD, RIGHT INTO EERSTE RIVER WAY, LEFT ONTO N2, ALONG N2 TO PORT ELIZABETH, LEFT INTO IBHAYI, OVER UITENHAGE ROAD, INTO NTSHEKISA ROAD, LEFT INTO NORBONGO ROAD TO TAXI RANK AT NJOLI SQUARE PORT ELIZABETH AND RETURN ALONG THE SAME ROUTE.
407 MFULENI - KHAYELITSHA

FROM TAXI RANK AT MAIN ROAD MFULENI, RIGHT INTO EERSTE RIVER WAY, RIGHT INTO SPINE ROAD, RIGHT INTO LANSDOWNE ROAD, INTO TAXI RANK AT SITE C KHAYELITSHA AND RETURN ALONG THE SAME ROUTE.
408 MFULENI - BELLVILLE

FROM TAXI RANK IN MAIN ROAD MFULENI, LEFT INTO EERSTE RIVER WAY, LEFT INTO ROTTERDAM ROAD, LEFT INTO HINDLE ROAD, RIGHT INTO SILVERSAND, LEFT INTO NELSON MANDELA DRIVE, RIGHT INTO OFF RAMP TO R300, INTO R300, LEFT INTO STRAND ROAD WHICH BECOMES VOORTREKKER ROAD, LEFT INTO BELLRAIL ROAD AT STIKLAND, ALONG BELLRAIL ROAD OVER MODDERDAM ROAD INTO BELLVILLE TAXI RANK AND RETURN ALONG THE SAME ROUTE.
435 MFULENI - EERSTE RIVER

FROM TAXI RANK IN MAIN ROAD MFULENI, RIGHT INTO EERSTE RIVER ROAD, LEFT INTO FOREST DRIVE, RIGHT INTO R102, LEFT INTO RYNEVELD ROAD TO EERSTE RIVER RAILWAY STATION EERSTE RIVER AND RETURN ALONG THE SAME ROUTE.

OP.1539031. (2) KOPELA NTINAM ERIC NE ID NO 5307125668081. (3) DISTRICT: BELLVILLE. POSTAL ADDRESS: 915 NEW CROSSROADS, NYANGA, 7755. (4) OPERATING LICENCE CONVERSION, PERMIT NO. 506150/1 FROM KOPELA NTINAM ERIC NE (14 X PASSENGERS, DISTRICT: BELLVILLE). (5) 1 X 14 PASSENGERS. (6) THE CONVEYANCE OF TAXI PASSENGERS. (7) AUTHORITY: Permit No. 506150/1
G30 BELLVILLE - UMTATA

VANAF TAXI STAANPLEK TE BELLVILLE, IN CHARL MALANSTRAAT, REGS IN VOORTREKKERSTRAAT, LINKS IN R300, REGS IN N1, LANGS N1 TOT BY BEAUFORT WES, REGS IN R61, LANGS R61 TOT BY ABERDEEN, LINKS IN R57 TOT BY GRAAFF REINET, REGS IN R62, IN R61 TOT BY TAXI STAANPLEK TE UMTATA EN TERUG OOR DIESELFDE ROETE.
J23 BELLVILLE - EAST LONDON

FROM BELLVILLE TAXI RANK INTO CHARL MALAN, RIGHT VOORTREKKER ROAD, RIGHT R300, LEFT N2, PROCEED ON N2 PAST SOMERSET WEST, GRABOUW, CALEDON, RIVERSONDEREND, RIVERSDAL, MOSSELBAY, GEORGE, KNYSNA, PLETTENBERG BAY, HUMANSDORP, PORT ELIZABETH, GRAHAMSTOWN INTO R72, ALONG R72 TO TAXI RANK IN EAST LONDON AND RETURN ALONG THE SAME ROUTE.

OP.1539079. (2) MTONGANA ZOLILE JOSEPH ZJ ID NO 5408115295081. (3) DISTRICT: WYNBERG. POSTAL ADDRESS: 10 NDABENI STREET, LANGA, 7455. (4) OPERATING LICENCE CONVERSION, PERMIT NO. 506257/1 FROM MTONGANA ZOLILE JOSEPH ZJ (15 X PASSENGERS, DISTRICT: WYNBERG). (5) 1 X 15 PASSENGERS. (6) THE CONVEYANCE OF TAXI PASSENGERS. (7) AUTHORITY: Permit No. 506257/1
158 LANGA - ATHLONE

FROM TAXI RANK AT LANGA OPPOSITE MUNICIPAL OFFICE, ALONG WASHINGTON DRIVE, LEFT INTO BHUNGA ROAD, RIGHT INTO N2, LEFT INTO JAN SMUTS DRIVE, ALONG JAN SMUTS DRIVE, ACROSS KLIPFONTEIN ROAD, RIGHT INTO ADEN ROAD TO ATHLONE RAILWAY STATION AND RETURN ALONG THE SAME ROUTE.

OP.1539192. (2) MARUMO KATRINA WILHELMINA KW ID NO 5101310002085. (3) DISTRICT: BELLVILLE. POSTAL ADDRESS: 5 TYNE STREET, BELHAR, 7507. (4) OPERATING LICENCE CONVERSION, PERMIT NO. 504311/0 FROM MARUMO KATRINA WILHELMINA KW (15 X PASSENGERS, DISTRICT: BELLVILLE). (5) 1 X 15 PASSENGERS. (6) THE CONVEYANCE OF TAXI PASSENGERS. (7) AUTHORITY: Permit No. 504311/0
54 UNIBELL - BELLVILLE

FROM TAXI RANK AT UNIBELL RAILWAY STATION ALONG PROTON STREET, LEFT INTO ERICA DRIVE, RIGHT INTO BELHAR DRIVE, ACROSS STELLENBOSCH ARTERIAL DRIVE TO TAXI RANK AT EINDHOVEN DELFT, ALONG DELFT MAIN ROAD, LEFT INTO STELLENBOSCH ARTERIAL ROAD, RIGHT INTO ERICA DRIVE, LEFT INTO AKKERBOOM AVENUE, RIGHT INTO AMANDEL ROAD, INTO MODDERDAM ROAD, ALONG MODDERDAM ROAD TO VOORTREKKER ROAD, INTO CHARL MALAN STREET TO TAXI RANK AT BELLVILLE RAILWAY STATION AND RETURN SUBJECT TO THE FOLLOWING CONDITIONS: (A) THAT NO PASSENGERS BE PICKED UP AT ANY OTHER TAXI RANK. (B) THE VEHICLE MUST BE REGISTERED IN THE NAME OF THE PERMIT HOLDER. (C) THE HOLDER OF THIS PERMIT IS PROHIBITED FROM ENTERING INTO ANY

AGREEMENT WHEREBY ANOTHER PARTY IS PERMITTED TO UNDERTAKE ROAD TRANSPORTATION FOR OWN GAIN UNDER AUTHORITY OF THIS PERMIT. (D) THE COMPLETE ROUTE MUST BE TRAVERSED AND NOT ONLY A PORTION OF IT. (E) THE PERMIT IS NOT TRANSFERABLE. (F) THE AUTHORITY IS REVIEWABLE AT ANY TIME.

OP.1539196. (2) ESSOP MOGAMAT NOER MN ID NO 6111015242083. (3) DISTRICT: CAPE TOWN. POSTAL ADDRESS: 97 - 5TH AVENUE, RONDEBOSCH EAST, 7780. (4) OPERATING LICENCE CONVERSION, PERMIT NO. 507234/4 FROM ESSOP MOGAMAT NOER MN (15 X PASSENGERS, DISTRICT: CAPE TOWN). (5) 1 X 15 PASSENGERS. (6) THE CONVEYANCE OF TAXI PASSENGERS. (7) AUTHORITY:

Permit No. 507234/4
22 CAPE TOWN - HOUT BAY

FROM CAPE TOWN RAILWAY STATION, LEFT INTO OSWALD PIROW ROAD, LEFT INTO HERTZOG BOULEVARD, LEFT INTO ADDERLEY STREET, LEFT INTO HANS STRYDOM, LEFT INTO BUITENGRACHT STREET, RIGHT INTO SOMERSET ROAD, WHICH BECOMES MAIN ROAD, ALONG MAIN ROAD, THROUGH GREEN POINT, SEA POINT, BANTRY BAY, CLIFTON, VICTORIA ROAD, CAMPS BAY, BAKOVEN TO HOUT BAY AND RETURN ALONG THE SAME ROUTE.

101 CAPE TOWN - WYNBERG

FROM TAXI RANK AT TOP DECK, CAPE TOWN RAILWAY STATION, RIGHT INTO OSWALD PIROW ROAD, LEFT INTO SIR LOWRY ROAD, ALONG SIR LOWRY ROAD WHICH BECOMES VICTORIA ROAD, WHICH BECOMES MAIN ROAD WYNBERG AND RETURN.

214 CAPE TOWN HIGH LEVEL ROAD - CAMPS BAY

FROM TAXI RANK AT TOP DECK, CAPE TOWN RAILWAY STATION, LEFT INTO OSWALD PIROW ROAD, LEFT INTO HERTZOG BOULEVARD, LEFT INTO HEERENGRACHT, RIGHT INTO HANS STRYDOM, LEFT INTO BUITENGRACHT STREET, RIGHT INTO STRAND STREET, THROUGH DE WATERKANT, CONTINUE ALONG HIGH LEVEL ROAD, RIGHT INTO DE AVENUE, LEFT INTO KLOOF ROAD, RIGHT INTO FIR ROAD, LEFT INTO BROMPTON ROAD WHICH BECOMES RAVINE ROAD, RIGHT INTO VICTORIA ROAD, CONTINUE ALONG VICTORIA ROAD, THROUGH BANTRY BAY, CLIFTON TO CAMPS BAY AND RETURN.

215 CAPE TOWN MAIN ROAD - CAMPS BAY

FROM TAXI RANK AT TOP DECK, CAPE TOWN RAILWAY STATION, LEFT INTO OSWALD PIROW ROAD, LEFT INTO HERTZOG BOULEVARD, LEFT INTO HEERENGRACHT, RIGHT INTO HANS STRYDOM, LEFT INTO BUITENKANT STREET, RIGHT INTO SOMERSET ROAD WHICH BECOMES MAIN ROAD GREEN POINT, THROUGH SEA POINT, TAKING RIGHT HAND FORK WHICH BECOMES REGENT STREET, LEFT INTO QUEENS ROAD, RIGHT INTO VICTORIA ROAD, BANTRY BAY, CONTINUE ALONG VICTORIA ROAD THROUGH CLIFTON TO CAMPS BAY AND RETURN.

216 CAPE TOWN KLOOF ROAD - CAMPS BAY

FROM TAXI RANK AT TOP DECK, CAPE TOWN RAILWAY STATION, LEFT INTO OSWALD PIROW ROAD, LEFT INTO HERTZOG BOULEVARD, LEFT INTO HEERENGRACHT, RIGHT INTO HANS STRYDOM, LEFT INTO BUITENKANT STREET, NEW CHURCH STREET, OVER KLOOF NEK TO CAMPS BAY DRIVE, ALONG CAMPS BAY DRIVE TO VICTORIA ROAD, THROUGH BANTRY BAY, CLIFTON TO CAMPS BAY AND RETURN.

217 CAPE TOWN WESTERN BOULEVARD - CAMPS BAY

FROM TAXI RANK AT TOP DECK, CAPE TOWN RAILWAY STATION, LEFT INTO OSWALD PIROW ROAD, LEFT INTO HERTZOG BOULEVARD, LEFT INTO HEERENGRACHT, RIGHT INTO HANS STRYDOM, ALONG PORT ROAD WHICH BECOMES WESTERN BOULEVARD, WHICH BECOMES BEACH ROAD, THROUGH THREE ANCHOR BAY, CONTINUE ALONG BEACH ROAD, LEFT INTO QUEENS ROAD, RIGHT INTO VICTORIA ROAD, THROUGH BANTRY BAY, CLIFTON TO CAMPS BAY AND RETURN.

243 CAPE TOWN VIA M3 - WYNBERG

FROM TAXI RANK AT TOP DECK, CAPE TOWN RAILWAY STATION, LEFT INTO OSWALD PIROW ROAD, RIGHT INTO EASTERN BOULEVARD, ALONG EASTERN BOULEVARD TAKING THE M3, LEFT AT WOLSAC DRIVE, RONDEBOSCH, RIGHT INTO MAIN ROAD, RONDEBOSCH, ALONG MAIN ROAD THROUGH RONDEBOSCH, NEWLANDS, CLAREMONT, HARFIELD, KENILWORTH TO WYNBERG, LEFT AT CHURCH STREET WYNBERG TO TAXI RANK AT WYNBERG RAILWAY STATION AND RETURN.

624 CAPE TOWN - WYNBERG

FROM TAXI RANK AT TOP DECK CAPE TOWN RAILWAY STATION CAPE TOWN, LEFT INTO OSWALD PIROW STREET, RIGHT INTO EASTERN BOULEVARD, ONTO M3, ALONG M3, LEFT INTO KLIPPER ROAD, RIGHT INTO NEWLANDS AVENUE, LEFT INTO DEAN STREET, RIGHT INTO MAIN ROAD, ALONG MAIN ROAD THROUGH NEWLANDS, CLAREMONT,

KENILWORTH ROAD, RIGHT INTO THOMAS ROAD, RIGHT INTO TAXI RANK AT WYNBERG RAILWAY STATION WYNBERG AND RETURN.
625 CAPE TOWN - CAMPS BAY

FROM TAXI RANK AT TOP DECK CAPE TOWN RAILWAY STATION CAPE TOWN, RIGHT INTO OSWALD PIROW STREET, RIGHT INTO SIR LOWRY ROAD, INTO DARLING STREET, RIGHT INTO ADDERLEY STREET, PICK-UP AT WOOLWORTHS ONLY, LEFT INTO STRAND STREET, RIGHT INTO CHIAPPINI STREET, LEFT INTO WATERKANT STREET, RIGHT INTO HUDSON STREET, LEFT INTO SOMERSET ROAD, INTO MAIN ROAD, ALONG MAIN ROAD, LEFT INTO QUEENS ROAD, RIGHT INTO VICTORIA ROAD, ALONG VICTORIA ROAD TO TAXI RANK IN MAIN ROAD CAMPS BAY AND RETURN.
D48 CAPE TOWN - SEA POINT

FROM CAPE TOWN STATION TOP DECK, TURN RIGHT INTO SIR LOWRY ROAD, INTO DARLING STREET, RIGHT INTO BUITENKANT STREET, LEFT INTO STRAND STREET, RIGHT INTO ROSE STREET, LEFT INTO WATERKANT STREET, RIGHT INTO CHIAPPINI STREET, LEFT INTO SOMERSET ROAD, INTO MAIN ROAD, GREEN POINT, ALONG MAIN ROAD INTO REGENT STREET, SEA POINT TO THE CIRCLE IN SEA POINT AND RETURN TO STATION TOP DECK ALONG THE SAME FORWARD JOURNEY ROUTE.
102 CAPE TOWN - HIGHLEVEL ROAD - HOUT BAY

FROM TAXI RANK AT TOP DECK, CAPE TOWN RAILWAY STATION, LEFT INTO OSWALD PIROW ROAD, LEFT INTO HERTZOG BOULEVARD, LEFT INTO HEERENGRACHT, RIGHT INTO HANS STRYDOM, LEFT INTO BUITENKANT STREET, RIGHT INTO STRAND STREET, THROUGH DE WATERKANT, CONTINUE ALONG HIGH LEVEL ROAD, RIGHT INTO DE AVENUE, LEFT INTO FIR ROAD, LEFT INTO BROMPTON ROAD, WHICH BECOMES RAVINE ROAD, RIGHT INTO VICTORIA ROAD, CONTINUE ALONG VICTORIA ROAD THROUGH BANTRY BAY, CLIFTON, CAMPS BAY, BAKOVEN, PASSING LLANDUDNO, CONTINUE ALONG M6 TO HOUT BAY HARBOUR AND RETURN.
103 CAPE TOWN - MAIN ROAD - HOUT BAY

FROM TAXI RANK AT TOP DECK, CAPE TOWN RAILWAY STATION, LEFT INTO OSWALD PIROW ROAD, LEFT INTO HERTZOG BOULEVARD, LEFT INTO HEERENGRACHT, RIGHT INTO HANS STRYDOM, LEFT INTO BUITENKANT STREET, RIGHT INTO SOMERSET ROAD, WHICH BECOMES MAIN ROAD, GREEN POINT, THROUGH SEA POINT TAKING RIGHT HAND FORK WHICH IS REGENT STREET, LEFT INTO QUEENS ROAD, RIGHT INTO VICTORIA ROAD BANTRY BAY, CONTINUE ALONG VICTORIA ROAD THROUGH CLIFTON, CAMPS BAY, BAKOVEN, PASSING LLANDUDNO, CONTINUE ALONG M6 TO HOUT BAY HARBOUR AND RETURN.
104 CAPE TOWN - KLOOF ROAD - HOUT BAY

FROM TAXI RANK AT TOP DECK, CAPE TOWN RAILWAY STATION, LEFT INTO OSWALD PIROW ROAD, LEFT INTO HERTZOG BOULEVARD, LEFT INTO HEERENGRACHT, RIGHT INTO HANS STRYDOM, LEFT INTO BUITENKANT STREET, CONTINUE ALONG NEW CHURCH STREET, OVER KLOOF NECK TO CAMPS BAY DRIVE, ALONG CAMPS BAY DRIVE TO VICTORIA DRIVE THROUGH BANTRY BAY, CLIFTON, CAMPS BAY, BAKOVEN, PASSING LLANDUDNO, CONTINUE ALONG M6 TO HOUT BAY HARBOUR AND RETURN.
105 CAPE TOWN - WESTERN BOULEVARD - HOUT BAY

FROM TAXI RANK AT TOP DECK, CAPE TOWN RAILWAY STATION, LEFT INTO OSWALD PIROW ROAD, LEFT INTO HERTZOG BOULEVARD, LEFT INTO HEERENGRACHT, RIGHT INTO HANS STRYDOM, ALONG PORT ROAD WHICH BECOMES WESTERN BOULEVARD, WHICH BECOMES BEACH ROAD THROUGH THREE ANCHOR BAY, CONTINUE ALONG BEACH ROAD, LEFT INTO QUEENS ROAD, RIGHT INTO VICTORIA ROAD, THROUGH BANRY BAY, CLIFTON, CAMPS BAY, BAKOVEN, PASSING LLANDUDNO CONTINUE ALONG M6 TO HOUT BAY HARBOUR AND RETURN.
211 CAPE TOWN - HEIDEVELD

FROM TAXI RANK AT TOP DECK, CAPE TOWN RAILWAY STATION, RIGHT INTO OSWALD PIROW ROAD, LEFT INTO EASTERN BOULEVARD, ALONG EASTERN BOULEVARD TO SETTLERS WAY, ALONG SETTLERS WAY TO THE MODDERDAM ROAD OFF-RAMP, PROCEED ALONG MODDERDAM WHICH BECOMES DUINEFONTEIN ROAD, RIGHT INTO KLIPFONTEIN ROAD, HEIDEVELD ROAD, HEIDEVELD AND RETURN AS FOLLOWS: LEFT INTO VANGUARD DRIVE, RIGHT INTO KLIPFONTEIN ROAD WHICH BECOMES DURBAN ROAD, RIGHT INTO MAIN ROAD, MOWBRAY, ALONG MAIN ROAD WHICH BECOMES VICTORIA ROAD, BECOMING SIR LOWRY ROAD, RIGHT INTO OSWALD PIROW ROAD, LEFT INTO TOP DECK, CAPE TOWN RAILWAY STATION CAPE TOWN.
226 CAPE TOWN - GARDENS

FROM TAXI RANK AT LOWER PLEIN STREET, RIGHT INTO DARLING STREET, LEFT INTO ADDERLEY STREET OR CONTINUE UP PLEIN STREET, TURN RIGHT INTO BUREAU STREET, LEFT INTO ADDERLEY STREET, RIGHT INTO WALE STREET, LEFT INTO LONG STREET, ALONG LONG STREET WHICH BECOMES KLOOF STREET, RIGHT INTO BELLEVUE STREET, RIGHT INTO KEW STREET, GARDENS AND RETURN AS FOLLOWS: RIGHT INTO CONSTANTIA STREET WHICH BECOMES FIRDALE STREET, LEFT INTO KLOOF STREET, LEFT INTO BUITENSINGEL STREET, RIGHT INTO RIEBEECK STREET, RIGHT INTO ADDERLEY STREET.

227 CAPE TOWN - ORANJEZICHT

FROM TAXI RANK AT TOP DECK, CAPE TOWN RAILWAY STATION, RIGHT INTO OSWALD PIROW ROAD, RIGHT INTO SIR LOWRY ROAD, ALONG DARLING STREET, LEFT INTO ADDERLEY STREET, LEFT INTO BUREAU STREET, RIGHT INTO PLEIN STREET WHICH BECOMES HATFIELD STREET, ALONG UPPER ORANGE STREET, RIGHT INTO MONTROSE STREET, LEFT INTO MARMION STREET TO TERMINUS IN ORANJEZICHT AND RETURN AS FOLLOWS: DOWN MARMION STREET, LEFT INTO MONTROSE STREET, RIGHT INTO MOLTEÑO STREET, LEFT INTO RAYDEN STREET, LEFT INTO HOFF STREET, RIGHT INTO KLOOF STREET, LEFT INTO BUITENSINGEL, RIGHT INTO LOOP STREET, RIGHT INTO RIEBEECK STREET, RIGHT INTO ADDERLEY STREET.

228 CAPE TOWN - CABLE WAY STATION

FROM TAXI RANK AT TOP DECK, CAPE TOWN RAILWAY STATION, RIGHT INTO OSWALD PIROW, RIGHT INTO SIR LOWRY ROAD, ALONG DARLING STREET, LEFT INTO ADDERLEY STREET, RIGHT INTO WALE STREET, LEFT INTO BUITENGRACHT STREET, ALONG BUITENGRACHT STREET WHICH BECOMES NEW CHURCH STREET, CONTINUE ALONG NEW CHURCH STREET WHICH BECOMES KLOOF NECK, ALONG KLOOF NECK, LEFT INTO TAFELBERG ROAD TO LOWER CABLE WAY STATION AND RETURN.

130 CAPE TOWN - SOMERSET HOSPITAL

FROM TAXI RANK IN OLD MARINE DRIVE, CAPE TOWN, ALONG ADDERLEY STREET, RIGHT INTO HANS STRYDOM ROAD, ALONG WESTERN BOULEVARD, RIGHT INTO PORTWOOD ROAD, LEFT INTO BEACH ROAD DROP OFF GREEN POINT AND RETURN.

603 CAPE TOWN - BONTEHEUWEL

FROM TAXI RANK AT TOP DECK, CAPE TOWN RAILWAY STATION, LEFT INTO OSWALD PIROW ROAD, RIGHT INTO HERTZOG BOULEVARD, EASTERN BOULEVARD, INTO N2 ALONG N2, INTO VANGUARD DRIVE, RIGHT INTO BLUEGUM STREET, RIGHT INTO BONTEHEUWEL AVENUE, ALONG BONTEHEUWEL AVENUE, RIGHT INTO JAKKALSVLEI AVENUE, BONTEHEUWEL AND RETURN.

618 CAPE TOWN - DOCK ROAD CAPE TOWN

FROM OLD MARINE DRIVE, CAPE TOWN, INTO ADDERLEY STREET, AROUND FOUNTAIN CIRCLE, LEFT INTO HANS STRIJDOM ROAD, INTO WESTERN BOULEVARD, ALONG WESTERN BOULEVARD, RIGHT INTO PORTSWOOD ROAD, LEFT INTO DOCK ROAD, GREEN POINT AND RETURN.

619 CAPE TOWN - GREEN POINT

FROM OLD MARINE DRIVE, CAPE TOWN, INTO ADDERLEY STREET, AROUND FOUNTAIN CIRCLE LEFT INTO LOWER BUITENGRACHT STREET, RIGHT INTO COEN STEYTLER ROAD, INTO DOCK ROAD, INTO BREAKWATER BOULEVARD, GREEN POINT AND RETURN.

297 CAPE TOWN - VREDEHOEK

FROM TAXI RANK AT CORPORATION STREET, CAPE TOWN, RIGHT INTO BUITENKANT STREET, LEFT INTO DAVENPORT ROAD, LEFT ST JAMES STREET, RIGHT CHELMSFORD STREET, DISA PARK, VREDEHOEK AND RETURN AS FOLLOWS: INTO DEER PARK DRIVE, INTO HIGHLANDS AVENUE, INTO BUITENKANT STREET, LEFT INTO ALBERTUS STREET, RIGHT INTO CORPORATION STREET.

298 CAPE TOWN - WALMER ESTATE

FROM TAXI RANK AT CORPORATION STREET, CAPE TOWN, RIGHT INTO DARLING STREET, INTO KEIZERGRACHT STREET, INTO CHESTER STREET, INTO CORPORATION ROAD, INTO MOUNTAIN ROAD WALMER ESTATE AND RETURN AS FOLLOWS: RIGHT INTO UPPER CAMBRIDGE STREET, RIGHT INTO MELBOURNE STREET, LEFT INTO DARLING STREET, LEFT INTO CORPORATION STREET.

36 CAPE TOWN - HEIDEVELD

FROM TAXI RANK AT TOP DECK, CAPE TOWN RAILWAY STATION, LEFT INTO OSWALD PIROW ROAD, RIGHT INTO EASTERN BOULEVARD, INTO SETTLERS WAY, ALONG SETTLERS WAY TO HEIDEVELD TURN-OFF, RIGHT INTO MODDERDAM ROAD, ALONG MODDERDAM ROAD, RIGHT INTO ASCENTION ROAD, RIGHT HEIDEVELD ROAD TO TAXI RANK AT HEIDEVELD AND RETURN.

343 CAPE TOWN - ORANJEZICHT

FROM TAXI RANK CORPORATION STREET, CAPE TOWN, RIGHT INTO DARLING STREET, RIGHT INTO BUITENKANT STREET, RIGHT INTO MYRTLE STREET, LEFT INTO BREDE STREET, RIGHT INTO PRINCE STREET, LEFT INTO UPPER ORANGE STREET, RIGHT INTO MONTROSE STREET, LEFT INTO MARMON STREET TO TERMINUS IN ORANJEZICHT AND RETURN AS FOLLOWS: LEFT INTO BREDA STREET, LEFT INTO SIDMOUTH STREET, RIGHT INTO GORGE ROAD, LEFT INTO BUITENKANT STREET, INTO CORPORATION STREET, CAPE TOWN.

448 CAPE TOWN STATION DECK - MANENBERG

FROM TOP DECK RAILWAY STATION, CAPE TOWN, LEFT INTO OSWALD PIROW, RIGHT INTO SETTLERS WAY, LEFT INTO MODDERDAM ROAD, RIGHT INTO DUINEFONTEIN ROAD, RIGHT INTO JORDAAN STREET, LEFT INTO RUIJTE ROAD, RIGHT INTO MANENBERG AVENUE, INTO GEORGE STREET, MANENBERG AND RETURN AS FOLLOWS: GEORGE STREET

INTO MANENBERG AVENUE, LEFT INTO RUIMTE ROAD, RIGHT INTO JORDAAN STREET, LEFT INTO DUINEFONTEIN ROAD THROUGH OBSERVATORY, SALT RIVER, WOODSTOCK, INTO SIR LOWRY ROAD, RIGHT INTO OSWALD PIROW, LEFT INTO TOP DECK, CAPE TOWN RAILWAY STATION, CAPE TOWN.

449 CAPE TOWN STATION DECK - MANENBERG

FROM TOP DECK RAILWAY STATION, CAPE TOWN, LEFT INTO OSWALD PIROW, RIGHT INTO EASTERN BOULEVARD, INTO SETTLERS WAY, LEFT INTO M5 FREEWAY, LEFT INTO RONDEBOSCH/RED CROSS TURN OFF WHICH BECOMES KLIPFONTEIN ROAD, ALONG KLIPFONTEIN ROAD THROUGH ATHLONE, GATESVILLE, RIGHT INTO DUINEFONTEIN ROAD, RIGHT INTO JORDAAN STREET, LEFT INTO RUIMTE ROAD, RIGHT INTO MANENBERG AVENUE, INTO GEORGE STREET, MANENBERG AND RETURN AS FOLLOWS: GEORGE STREET INTO MANENBERG AVENUE, LEFT INTO RUIMTE ROAD, RIGHT INTO JORDAAN STREET, LEFT INTO DUINEFONTEIN ROAD, LEFT INTO KLIPFONTEIN ROAD, ALONG KLIPFONTEIN ROAD WHICH BECOMES DURBAN ROAD, MOWBRAY, RIGHT INTO MAIN ROAD M4, ALONG MAIN ROAD THROUGH OBSERVATORY, SALT RIVER, WOODSTOCK, INTO SIR LOWRY ROAD, RIGHT INTO OSWALD PIROW, LEFT INTO TOP DECK, CAPE TOWN RAILWAY STATION, CAPE TOWN.

C64 CAPE TOWN - BRIDGETOWN

FROM TAXI RANK AT TOP DECK, CAPE TOWN RAILWAY STATION, CAPE TOWN LEFT INTO OSWALD PIROW ROAD, RIGHT INTO EASTERN BOULEVARD, INTO SETTLERS WAY WHICH BECOMES N2, AT M17 TURN OFF ONTO JAN SMUTS DRIVE, LEFT INTO ELAND STREET, RIGHT INTO PROTEA STREET, LEFT INTO AVENUE DR ABDURAHMAN, RIGHT INTO CROSS STREET, LEFT INTO SPRINGBOK STREET, LEFT INTO HICKORY STREET, RIGHT INTO AVENUE DR ABDURAHMAN, BECOMING CORNFLOWER STREET, INTO BLOSSOM STREET UNTIL KLIPFONTEIN ROAD AND RETURN TO CAPE TOWN TOP DECK AS FOLLOWS: LEFT INTO KLIPFONTEIN ROAD, LEFT INTO VANGUARD DRIVE, LEFT ONTO N2, DE WAAL DRIVE, EASTERN BOULEVARD, LEFT INTO OSWALD PIROW STREET, RIGHT INTO TOP DECK, CAPE TOWN RAILWAY STATION SUBJECT THAT NO PASSENGERS ARE PICKED UP ON ANY RANK IN BRIDGETOWN.

C65 STATION DECK - HEIDEVELD

FROM CAPE TOWN STATION DECK, LEFT INTO OSWALD PIROW STREET, RIGHT INTO EASTERN BOULEVARD LEADING INTO SETTLERS WAY, TAKING LEFT TURN ONTO ATHLONE POWER STATION OFF RAMP INTO JAN SMUTS DRIVE, LEFT INTO KLIPFONTEIN ROAD, LEFT INTO CALENDULA STREET, RIGHT INTO DR ABDURAGHMAN AVENUE INTO CORNFLOWER STREET WHICH BECOMES BLOSSOM STREET, LEFT INTO KLIPFONTEIN ROAD PASSING GATESVILLE, LEFT INTO FIFTH STREET, RIGHT INTO HEIDEVELD ROAD, RIGHT INTO HEIDEVELD ROAD, RIGHT INTO ASCENSION ROAD ACROSS DUINEFONTEIN ROAD INTO BAMBOES STREET, RIGHT INTO LAINGSBURG ROAD, LEFT INTO JONKERSHOEK ROAD, HEIDEVELD AND RETURN. ON CONDITION THAT NO PASSENGERS ARE PICKED UP ON ANY RANK IN BRIDGETOWN.

A01 CAPE TOWN - BONTEHEUWEL

FROM TAXI RANK AT TOP DECK, CAPE TOWN RAILWAY STATION, CAPE TOWN, LEFT INTO OSWALD PIROW ROAD, RIGHT INTO EASTERN BOULEVARD INTO SETTLERS WAY, WHICH BECOMES N2, ALONG N2, LEFT AT VANGUARD DRIVE, RIGHT INTO BLUEGUM STREET, RIGHT INTO KIAAT ROAD, LEFT INTO BONTEHEUWEL AVENUE, LEFT INTO JAKKALSVLEI ROAD BONTEHEUWEL AND RETURN AS FOLLOWS: RIGHT INTO HONEYSUCKLE ROAD, RIGHT INTO BLUEGUM STREET, LEFT INTO VANGUARD DRIVE, RIGHT INTO KLIPFONTEIN ROAD, ALONG KLIPFONTEIN ROAD WHICH BECOMES DURBAN ROAD, RIGHT INTO MAIN ROAD, MOWBRAY, ALONG MAIN ROAD WHICH BECOMES VICTORIA ROAD, INTO SIR LOWRY ROAD, RIGHT INTO OSWALD PIROW STREET, LEFT INTO TOP DECK, CAPE TOWN RAILWAY STATION, CAPE TOWN.

A02 CAPE TOWN - BONTEHEUWEL

FROM TAXI RANK AT TOP DECK, CAPE TOWN RAILWAY STATION, CAPE TOWN, RIGHT INTO OSWALD PIROW STREET, LEFT INTO SIR LOWRY ROAD, INTO VICTORIA ROAD WHICH BECOMES MAIN ROAD, LEFT INTO SETTLERS WAY, LEFT ONTO BLACK RIVER PARK WAY, LEFT INTO KLIPFONTEIN ROAD, ALONG KLIPFONTEIN ROAD, LEFT INTO VANGUARD DRIVE, RIGHT INTO BLUEGUM STREET, RIGHT INTO BONTEHEUWEL AVENUE, RIGHT INTO JAKKALSVLEI ROAD BONTEHEUWEL AND RETURN AS FOLLOWS: LEFT INTO VANGUARD DRIVE, RIGHT INTO KLIPFONTEIN ROAD, RIGHT INTO BLACK RIVER PARKWAY, ONTO M5, LEFT ONTO N2, LEFT ONTO MOWBRAY OFF RAMP, RIGHT INTO MAIN ROAD WHICH BECOMES VICTORIA ROAD, INTO SIR LOWRY ROAD, RIGHT INTO OSWALD PIROW STREET, LEFT INTO TOP DECK, CAPE TOWN RAILWAY STATION, CAPE TOWN.

C63 CAPE TOWN - BRIDGETOWN

FROM TAXI RANK AT TOP DECK, CAPE TOWN RAILWAY STATION, CAPE TOWN, LEFT INTO OSWALD PIROW ROAD, RIGHT INTO EASTERN BOULEVARD, CONTINUE UNTIL THE MERGE WITH DE WAAL DRIVE AND AT THE HOSPITAL BEND OFF-RAMP TURN INTO N2 (SETTLERS WAY) UNTIL THE M17 TURN OFF ONTO JAN SMUTS DRIVE AT THE ATHLONE COOLING TURRETS, TURN LEFT INTO ELAND STREET, RIGHT INTO PROTEA STREET, LEFT INTO AVENUE DR ABDURAHMAN, RIGHT INTO CROSS STREET, LEFT INTO SPRINGBOK STREET, LEFT INTO HICKORY STREET, RIGHT INTO AVENUE DR ABDURAHMAN, WHICH LATER MERGES, WITH CORNFLOWER STREET WHICH BECOMES BLOSSOM STREET UNTIL KLIPFONTEIN ROAD AND RETURN ON CONDITION THAT NO PASSENGERS ARE PICKED UP

ON ANY RANK IN BRIDGETOWN.

- 35 KM RADIUS FOR CONTRACT - SPECIAL HIRE.

OP.1539663. (2) SIEBRITZ FREDERICK F ID NO 5511115091085. (3) DISTRICT: KUILSRIVIER. POSTAL ADDRESS: 33 FREDERICK STREET, GAYLEE, BLACKHEATH, 7581. (4) OPERATING LICENCE CONVERSION, PERMIT NO. 508632/1 FROM SIEBRITZ FREDERICK F (15 X PASSENGERS, DISTRICT: KUILSRIVIER). (5) 1 X 15 PASSENGERS. (6) THE CONVEYANCE OF OTHER. (7) AUTHORITY:

Permit No. 508632/1

1. ORGANISED PARTIES -

FROM BLACKHEATH TO POINTS SITUATED WITHIN THE RSA AND RETURN.

2. HUURMOTORPASSASIERE -

434 KALKFONTEIN KUILSRIVIER - KUILSRIVIER

VANAF MIMOSA STRAAT KALKFONTEIN KUILSRIVIER, REGS IN REUTER STRAAT TOT BY KALKFONTEIN SKEMA, TERUG IN REUTER STRAAT, LINKS IN MIMOSA STRAAT, REGS IN IRIS STRAAT, REGS IN MISSION STRAAT, LINKS IN NOOIENSFONTEIN PAD, LINKS IN CARINUS STRAAT TOT BY SHOPRITE SENTRUM KUILSRIVIER EN TERUG OOR DIESELFDE ROETE.

OP.1540346. (2) HARTOGH CLAUDE JOHN CJ ID NO 4610095075083. (3) DISTRICT: BELLVILLE. POSTAL ADDRESS: 9 BORDEAUX STREET, WESTRIDGE, MITCHELL'S PLAIN, 7785. (4) OPERATING LICENCE CONVERSION, PERMIT NO. 508368/0 FROM HARTOGH CLAUDE JOHN CJ (15 X PASSENGERS, DISTRICT: BELLVILLE). (5) 1 X 15 PASSENGERS. (6) THE CONVEYANCE OF TAXI PASSENGERS. (7) AUTHORITY:

Permit No. 508368/0

4 - BELLVILLE - MOWBRAY

FROM THE TAXI RANK AT BELLVILLE, RIGHT INTO CHARL MALAN STREET, RIGHT INTO BELLRAIL ROAD, RIGHT INTO MODDERDAM ROAD WHICH BECOMES DUINEFONTEIN ROAD, RIGHT INTO KLIPFONTEIN ROAD, ALONG KLIPFONTEIN ROAD WHICH BECOMES DURBAN ROAD TO TAXI RANK AT MOWBRAY RAILWAY STATION AND RETURN ALONG THE SAME ROUTE.

124 BELLVILLE - CAPE TOWN

FROM TAXI RANK IN SUID STREET, BELLVILLE RIGHT INTO CHARL MALAN STREET, LEFT INTO VOORTREKKER ROAD, ALONG VOORTREKKER ROAD THROUGH PAROW, GOODWOOD, MAITLAND AND SALT RIVER, INTO RUSSEL STREET, RIGHT INTO SIR LOWRY ROAD, RIGHT INTO OSWALD PIROW STREET TO TOP DECK, CAPE TOWN RAILWAY STATION, CAPE TOWN AND RETURN ALONG THE SAME ROUTE.

255 BELLVILLE VIA N1 - CAPE TOWN

FROM TAXI RANK IN SUID STREET BELLVILLE, RIGHT INTO CHARL MALAN STREET, LEFT INTO VOORTREKKER ROAD, RIGHT INTO MIKE PIENAAR BOULEVARD, LEFT ONTO N1, LEFT INTO HEERENGRAFT, INTO ADDERLEY STREET, LEFT INTO STRAND STREET CAPE TOWN AND RETURN ALONG THE SAME ROUTE.

F77 BELLVILLE - MITCHELL'S PLAIN

FROM TAXI RANK IN BELLVILLE, INTO CHARL MALAN STREET, RIGHT INTO VOORTREKKER ROAD, RIGHT INTO R300, ALONG R300, LEFT INTO A Z BERMAN ROAD, RIGHT INTO IMPERIAL ROAD, RIGHT INTO FIRST AVENUE TO MITCHELL'S PLAIN TAXI RANK, MITCHELL'S PLAIN AND RETURN ALONG THE SAME ROUTE.

OP.1540821. (2) BAILEY RICHARD R ID NO 3805245079016. (3) DISTRICT: BELLVILLE. POSTAL ADDRESS: NO 16 30TH AVE, ELSIES RIVER, 7490. (4) OPERATING LICENCE CONVERSION, PERMIT NO. 508062/0 FROM BAILEY RICHARD R (12 X PASSENGERS, DISTRICT: BELLVILLE). (5) 1 X 12 PASSENGERS. (6) THE CONVEYANCE OF TAXI PASSENGERS. (7) AUTHORITY:

Permit No. 508062/0

368 NETREG - ELSIES RIVER

FROM TAXI RANK AT NETREG RAILWAY STATION NETREG, INTO PLAKKIES STREET, LEFT INTO VALHALLA DRIVE, RIGHT INTO MYRTLE WAY, RIGHT INTO TAFELBERG WAY, LEFT INTO HELDERBERG WAY, RIGHT INTO LAVIS DRIVE, LEFT INTO 35TH STREET, LEFT INTO OWEN ROAD, RIGHT INTO HALT ROAD, LEFT INTO OASIS STREET TO ELSIES RIVER RAILWAY STATION ELSIES RIVER AND RETURN ALONG THE SAME ROUTE.

369 NETREG - ELSIES RIVER

FROM TAXI RANK AT NETREG RAILWAY STATION NETREG, INTO PLAKKIES STREET, LEFT INTO VALHALLA DRIVE, RIGHT INTO VIKING ROAD, INTO AVONWOOD ROAD, LEFT INTO VAN RIEBEECK DRIVE, LEFT INTO EPPING AVENUE, RIGHT INTO 16TH STREET TO ELSIES RIVER RAILWAY STATION ELSIES RIVER AND RETURN ALONG THE SAME ROUTE.

OP.1541036. (2) ABRAHAMS IGSAAN I ID NO 6012275238029. (3) DISTRICT: WELLINGTON. POSTAL ADDRESS: 15 LAMOTTE, NORTHPIKE, BRACKENFELL, 7560 C/O WELLINGTON UNITED TAXI ASS. 11 ROSSOUW STREET, NEWTON, WELLINGTON, 7655. (4) OPERATING LICENCE CONVERSION, PERMIT NO. 507220/0 FROM ABRAHAMS

IGSAAN I (15 X PASSENGERS, DISTRICT: WELLINGTON). (5) 1 X 15 PASSENGERS.
(6) THE CONVEYANCE OF TAXI PASSENGERS. (7) AUTHORITY:

Permit No. 507220/0

943 - WELLINGTON - PAARL

VANAF OPTELPUNT PICK 'N PAY TE MELLINGSTRAAT WELLINGTON,
LINKS IN MARKETSTRAAT, REGS IN VOORSTRAAT, LINKS IN
CHAMPAGNESTRAAT, REGS IN MALVASTRAAT, LINKS IN KNOOPSTRAAT,
REGS IN BLOEKOMSTRAAT, LINKS IN BLIGNAUT STRAAT, LINKS IN
POOLWEG, REGS BY RUSSELSWEG, REGS IN BY SPRINGBOKWEG, REGS
IN PIET RETIEFSTRAAT TOT BY MAX GARAGE, MET JAN VAN
RIEBEECKWEG TOT BY SPILO ROBOT, REGS IN OOSBOSCHSTRAAT,
LINKS IN BERGRIVIER BOULEVARD, REGS IN VAN DER LINGENSTRAAT,
REGS TOT BY OPTELPUNT BY SHOPRITE PAARL EN TERUG SOOS VOLG:
LINKS IN VAN DER LINGENSTRAAT, LINKS IN BERGRIVIER
BOULEVARD, REGS IN OOSBOSCHSTRAAT TOT BY SPILO ROBOT, LINKS
IN RUSSELWEG, LINKS IN POOLWEG, REGS IN MAYLAAN, REGS IN
BLIGNAUTSTRAAT, REGS IN BLOEKOMLAAN, LINKS IN KNOOPLAAN,
REGS IN MALVASTRAAT, LINKS IN CHAMPAGNESTRAAT, REGS IN
VOORSTRAAT, LINKS IN MARKETSTRAAT, REGS IN BY OPTELPUNT TE
PICK 'N PAY MELLINGSTRAAT WELLINGTON.

970 - WELLINGTON - PAARL

VANAF TAXI STAANPLEK TE MELLINGSTRAAT WELLINGTON, IN
VOORSTRAAT, LINKS IN CHAMPANJESTRAAT, REGS IN KNOOPSTRAAT,
REGS IN BLOEKOMSTRAAT, LINKS IN BLIGNAUTLAAN, LINKS IN
MAYLAAN, LINKS IN POOLLAAN, REGS IN RUSSELWEG, REGS IN
SPRINBOKWEG, REGS IN JAN VAN RIEBEECKWEG, REGS NA HUGUENOTE
SPOORWEGSTASIE, REGS LANGS JAN VAN RIEBEECKWEG, IN LADY
GREYSTRAAT NA OP- EN AFLAAT PUNTE TE SHOPRITE PAARL EN TERUG
OOR BERGRIVIER BOULEVARD, HUGUENOT VERBYPAD.

771 - WELLINGTON - PLASE WELLINGTON

VANAF TAXI STAANPLEK TE MELLINGSTRAAT WELLINGTON, LINKS IN
KERKSTRAAT, IN HOOFWEG NA STASIEBRUG, REGS IN HERMONWEG MR23
NA AGTER-GROENBERG PLASE KWEKVELEI, SOETENDAL EN ROOSHOEK
WELLINGTON EN TERUG OOR DIESELFDE ROETE.

772 - WELLINGTON - PLASE WELLINGTON

VANAF TAXI STAANPLEK TE MELLINGSTRAAT WELLINGTON, LINKS IN
KERKSTRAAT, IN HOOFWEG NA AFDELINGS PAD DRO W152
VOOR-GROENBERG PLASE ROOIDRAAI, MAVUSULA, KOPLANDE,
STILLERUS, WOLWEKLOOF, JAKALSVLEI WELLINGTON EN TERUG OOR
DIESELFDE ROETE.

773 - WELLINGTON - PLASE WELLINGTON

VANAF TAXI STAANPLEK TE MELLINGSTRAAT WELLINGTON, LINKS IN
KERKSTRAAT, IN HOOFWEG, NA AFDELINGS PAD DRO 1408 NA
STELLENBOSCH FARMERS, WELBEDACHT, RHEBOKSKLOOF, ONGEGUND,
LEEURIVIER, PLASE HEXBERG, LELIEFONTEIN, VRUGBAAR, KLIPRUG,
WELVANPAS EN OAKLANDS WELLINGTON EN TERUG OOR DIESELFDE
ROETE.

774 - WELLINGTON - PLASE WELLINGTON

VANAF TAXI STAANPLEK TE MELLINGSTRAAT WELLINGTON, LINKS IN
KERKSTRAAT, IN HOOFWEG, IN BAINSKLOOF PAD NA ANTONIESVLEI,
HAWEKWA-JEUGTERREIN, EN BOSBOU PLANTASIE WELLINGTON EN TERUG
OOR DIESELFDE ROETE.

BOGENOEMDE ROETES ONDERWORPE AAN DIE VOLGENDE VOORWAARDES:

(A) DAT GEEN PASSASIERE BY ENIGE ANDER HUURMOTORSTAANPLEK
OPGETEL MAG WORD NIE.

(B) DIE VOERTUIG MOET IN DIE NAAM VAN DIE APPLIKANT
GEREGISTREER WEES.

(C) DIE HOUER VAN HIERDIE PERMIT WORD BELET OM 'N OOREENKOMS
AAN TE GAAN WAARKRAGTENS ENIGE ANDER PARTY GEMAGTIG WORD
OM VIR EIE GEWIN PADVERVOER TE ONDERNEEM Kragtens
MAGTIGING VERLEEN DEUR HIERDIE PERMIT.

(D) DIE VOLLEDIGE ROETE MOET BEDRYF WORD EN NIE SLEGS 'N
GEDEELTE VAN DIE ROETE NIE.

OP.1541611. (2) APPOLIS VINCENT JOHN VJ ID NO 4702085075080. (3)
DISTRICT: WYNBERG. POSTAL ADDRESS: 22 CEDAR ROAD, THORNTON, 7460. (4)
OPERATING LICENCE CONVERSION, PERMIT NO. 512266/1 FROM APPOLIS VINCENT
JOHN VJ (15 X PASSENGERS, DISTRICT: WYNBERG). (5) 1 X 15 PASSENGERS. (6)
THE CONVEYANCE OF TAXI PASSENGERS. (7) AUTHORITY:

Permit No. 512266/1

23 HEIDEVELD - MOWBRAY

 FROM TAXI RANK AT JONKERSHOEK ROAD HEIDEVELD, RIGHT INTO LAINGSBURG ROAD, LEFT INTO ASCENTION ROAD, LEFT INTO DUINEFONTEIN ROAD, RIGHT INTO KLIPFONTEIN ROAD, ALONG KLIPFONTEIN ROAD WHICH BECOMES DURBAN ROAD TO TAXI RANK AT MOWBRAY RAILWAY STATION MOWBRAY AND RETURN.
 24 HEIDEVELD - CAPE TOWN

FROM TAXI RANK AT JONKERSHOEK ROAD HEIDEVELD, RIGHT INTO LAINGSBURG ROAD, LEFT INTO ASCENTION ROAD, LEFT INTO HEIDEVELD ROAD, LEFT INTO 5TH STREET, RIGHT INTO KLIPFONTEIN ROAD, ALONG KLIPFONTEIN ROAD WHICH BECOMES DURBAN ROAD, RIGHT INTO MAIN ROAD, ALONG MAIN ROAD THROUGH OBSERVATORY, SALT RIVER, WOODSTOCK, MAIN ROAD WHICH BECOMES VICTORIA ROAD, WHICH BECOMES SIR LOWRY ROAD, ALONG SIR LOWRY ROAD, RIGHT INTO OSWALD PIROW ROAD, LEFT INTO TOP DECK CAPE TOWN RAILWAY STATION AND RETURN SUBJECT TO THE CONDITION THAT PASSENGERS ARE ONLY DROPPED-OFF AT TOP DECK CAPE TOWN RAILWAY STATION AND NO PASSENGERS ARE PICKED-UP AT TOP DECK CAPE TOWN RAILWAY STATION.
 213 HEIDEVELD - MOWBRAY

FROM TAXI RANK AT HEIDEVELD RAILWAY STATION, DOWN JONKERSHOEK ROAD, RIGHT INTO LAINGSBURG ROAD, LEFT INTO BAMBOES ROAD, INTO ASCENTION ROAD, RIGHT INTO HEIDEVELD ROAD, LEFT INTO FIFTH STREET, RIGHT INTO KLIPFONTEIN ROAD, RIGHT INTO BLOSSOM ROAD, INTO CORNFLOWER ROAD, INTO DR ABDURAHMAN ROAD, LEFT INTO CALENDULLA ROAD, RIGHT INTO KLIPFONTEIN ROAD WHICH BECOMES DURBAN ROAD, INTO ST PETERS ROAD TO TAXI RANK AT MOWBRAY SUBJECT TO THE CONDITION THAT NO PASSENGERS ARE PICKED UP IN BLOSSOM STREET, CORNFLOWER STREET, DR ABDURAGHMAN AVENUE, HICKORY STREET AND SPRINGBOK STREET AND RETURN.
 484 HEIDEVELD - CAPE TOWN

FROM TAXI RANK IN JONKERSHOEK ROAD HEIDEVELD, RIGHT INTO LAINGSBURG ROAD, LEFT INTO BAMBOEBERG ROAD, INTO ASCENSION ROAD, RIGHT INTO HEIDEVELD ROAD, LEFT INTO 5TH STREET, ALONG 5TH STREET, LEFT INTO HEIDEVELD ROAD, RIGHT INTO VANGUARD DRIVE, ONTO N2, ALONG N2 TO MOWBRAY OFF-RAMP, RIGHT INTO MAIN ROAD MOWBRAY, ALONG MAIN ROAD WHICH BECOMES VICTORIA ROAD, WHICH BECOMES SIR LOWRY ROAD, RIGHT INTO OSWALD PIROW ROAD, LEFT INTO TOP DECK CAPE TOWN RAILWAY STATION CAPE TOWN AND RETURN SUBJECT TO THE CONDITION THAT NO PASSENGERS ARE PICKED UP AT TOP DECK CAPE TOWN RAILWAY STATION.
 A85 HEIDEVELD - ATHLONE

FROM TAXI RANK IN JONKERSHOEK ROAD HEIDEVELD, RIGHT INTO LAINGSBURG ROAD, LEFT INTO BAMBOEBERG ROAD, INTO ASCENSION ROAD, RIGHT INTO HEIDEVELD ROAD, LEFT INTO 5TH STREET, RIGHT INTO KLIPFONTEIN ROAD, RIGHT INTO BLOSSOM STREET, INTO CORNFLOWER STREET, INTO DR ABDURAGHMAN AVENUE, LEFT INTO HICKORY STREET, RIGHT INTO SPRINGBOK STREET, RIGHT INTO KLIPFONTEIN ROAD, INTO LOWER KLIPFONTEIN ROAD, RIGHT INTO GEORGE STREET TO TAXI RANK IN ATHLONE AND RETURN AS FOLLOWS: RIGHT INTO KLIPFONTEIN ROAD, LEFT INTO MOUNT CLAIRE STREET, RIGHT INTO KALK ROAD, LEFT INTO HILLVIEW ROAD, RIGHT INTO SYBRAND STREET, RIGHT INTO KLIPFONTEIN ROAD TO TAXI RANK IN JONKERSHOEK ROAD HEIDEVELD SUBJECT TO THE CONDITION THAT NO PASSENGERS ARE PICKED-UP IN BLOSSOM STREET, CORNFLOWER STREET, ABDURAND AVENUE, HICKORY STREET AND SPRINGBOK STREET.
 D56 HEIDEVELD - CAPE TOWN

FROM TAXI RANK AT HEIDEVELD RAILWAY STATION, HEIDEVELD IN JONKERSHOEK ROAD, RIGHT INTO LAINGSBURG ROAD, LEFT INTO ASCENTION ROAD, LEFT INTO HEIDEVELD ROAD, LEFT INTO 5TH STREET, RIGHT INTO KLIPFONTEIN ROAD, RIGHT INTO BLOSSOM STREET, INTO CORNFLOWER STREET, INTO DR ABDURAGHMAN AVENUE, LEFT INTO HICKORY STREET, RIGHT INTO SPRINGBOK STREET, LEFT INTO CROSS BOULEVARD, RIGHT INTO KLIPFONTEIN ROAD, ALONG KLIPFONTEIN ROAD, INTO DURBAN ROAD MOWBRAY, RIGHT INTO MAIN ROAD, ALONG MAIN ROAD WHICH BECOMES VICTORIA ROAD, INTO SIR LOWRY ROAD, RIGHT INTO OSWALD PIROW STREET, LEFT INTO TOP DECK CAPE TOWN RAILWAY STATION CAPE TOWN AND RETURN AS FOLLOWS: RIGHT INTO OSWALD PIROW STREET, LEFT INTO SIR LOWRY ROAD, INTO VICTORIA STREET, INTO MAIN ROAD, LEFT INTO ST PETERS ROAD MOWBRAY, INTO DURBAN ROAD INTO MOWBRAY TAXI RANK, ALONG DURBAN ROAD, LEFT INTO LIESBEECK ROAD, RIGHT ONTO N2, ALONG N2 TO ATHLONE TURN-OFF, LEFT AT ATHLONE TURN-OFF, INTO JAN SMUTS DRIVE LEFT INTO ELAND ROAD, RIGHT INTO PROTEA ROAD, LEFT INTO DR

ABDURAGHMAN AVENUE, INTO CORNFLOWER STREET, INTO BLOSSOM STREET, RIGHT INTO KLIPFONTEIN ROAD, LEFT INTO 5TH STREET, RIGHT INTO HEIDEVELD ROAD, LEFT INTO ASCENTION ROAD, RIGHT INTO LAINGSBURG ROAD, LEFT INTO JONKERSHOEK ROAD TO TAXI RANK AT HEIDEVELD RAILWAY STATION HEIDEVELD.

OP.1541616. (2) ABDURAHMAN MOGAMAD YUNUS MY ID NO 6708205565080. (3) DISTRICT: CAPE TOWN. POSTAL ADDRESS: 114 BROADWAY CIRCLE, WESTGATE, MITCHELL'S PLAIN, 7789. (4) OPERATING LICENCE CONVERSION, PERMIT NO. 508107/6 FROM ABDURAHMAN MOGAMAD YUNUS MY (16 X PASSENGERS, DISTRICT: CAPE TOWN). (5) 1 X 16 PASSENGERS. (6) THE CONVEYANCE OF TAXI PASSENGERS. (7) AUTHORITY: Permit No. 508107/6
A82 CAPE TOWN - VREDENBURG

FROM TAXI RANK AT TOP DECK, CAPE TOWN RAILWAY STATION, LEFT INTO OSWALD PIROW STREET, RIGHT INTO TABLE BAY BOULEVARD, ONTO N1, ALONG N1, LEFT INTO MARINE DRIVE, ALONG MARINE DRIVE WHICH BECOMES OTTO DU PLESSIS DRIVE, ALONG OTTO DU PLESSIS DRIVE, WHICH BECOMES WEST COAST ROAD (R27), ALONG R27 UNTIL THE R45 TURN-OFF, LEFT ALONG R45, LEFT ONTO SALDANHA/VREDENBURG MAIN ROAD, LEFT INTO MARKET STREET TO TAXI RANK IN JACOB SADIE STREET, VREDENBURG AND RETURN ALONG THE SAME ROUTE.

OP.1541626. (2) TALIEP MOGAMAT SHAHEEM MS ID NO 6502015209025. (3) DISTRICT: CAPE TOWN. POSTAL ADDRESS: 97 - 5TH AVENUE, RONDEBOSCH EAST, 7780. (4) OPERATING LICENCE CONVERSION, PERMIT NO. 507339/3 FROM TALIEP MOGAMAT SHAHEEM MS (16 X PASSENGERS, DISTRICT: CAPE TOWN). (5) 1 X 16 PASSENGERS. (6) THE CONVEYANCE OF TAXI PASSENGERS. (7) AUTHORITY: Permit No. 507339/3
214 CAPE TOWN HIGH LEVEL ROAD - CAMPS BAY

FROM TAXI RANK AT TOP DECK, CAPE TOWN RAILWAY STATION, LEFT INTO OSWALD PIROW ROAD, LEFT INTO HERTZOG BOULEVARD, LEFT INTO HEERENGRACHT, RIGHT INTO HANS STRYDOM, LEFT INTO BUITENGRACHT STREET, RIGHT INTO STRAND STREET, THROUGH DE WATERKANT, CONTINUE ALONG HIGH LEVEL ROAD, RIGHT INTO DE AVENUE, LEFT INTO KLOOF ROAD, RIGHT INTO FIR ROAD, LEFT INTO BROMPTON ROAD WHICH BECOMES RAVINE ROAD, RIGHT INTO VICTORIA ROAD, CONTINUE ALONG VICTORIA ROAD, THROUGH BANTRY BAY, CLIFTON TO CAMPS BAY AND RETURN.
215 CAPE TOWN MAIN ROAD - CAMPS BAY

FROM TAXI RANK AT TOP DECK, CAPE TOWN RAILWAY STATION, LEFT INTO OSWALD PIROW ROAD, LEFT INTO HERTZOG BOULEVARD, LEFT INTO HEERENGRACHT, RIGHT INTO HANS STRYDOM, LEFT INTO BUITENKANT STREET, RIGHT INTO SOMERSET ROAD WHICH BECOMES MAIN ROAD GREEN POINT, THROUGH SEA POINT, TAKING RIGHT HAND FORK WHICH BECOMES REGENT STREET, LEFT INTO QUEENS ROAD, RIGHT INTO VICTORIA ROAD, BANTRY BAY, CONTINUE ALONG VICTORIA ROAD THROUGH CLIFTON TO CAMPS BAY AND RETURN.
216 CAPE TOWN KLOOF ROAD - CAMPS BAY

FROM TAXI RANK AT TOP DECK, CAPE TOWN RAILWAY STATION, LEFT INTO OSWALD PIROW ROAD, LEFT INTO HERTZOG BOULEVARD, LEFT INTO HEERENGRACHT, RIGHT INTO HANS STRYDOM, LEFT INTO BUITENKANT STREET, NEW CHURCH STREET, OVER KLOOF NEK TO CAMPS BAY DRIVE, ALONG CAMPS BAY DRIVE TO VICTORIA ROAD, THROUGH BANTRY BAY, CLIFTON TO CAMPS BAY AND RETURN.
217 CAPE TOWN WESTERN BOULEVARD - CAMPS BAY

FROM TAXI RANK AT TOP DECK, CAPE TOWN RAILWAY STATION, LEFT INTO OSWALD PIROW ROAD, LEFT INTO HERTZOG BOULEVARD, LEFT INTO HEERENGRACHT, RIGHT INTO HANS STRYDOM, ALONG PORT ROAD WHICH BECOMES WESTERN BOULEVARD, WHICH BECOMES BEACH ROAD, THROUGH THREE ANCHOR BAY, CONTINUE ALONG BEACH ROAD, LEFT INTO QUEENS ROAD, RIGHT INTO VICTORIA ROAD, THROUGH BANTRY BAY, CLIFTON TO CAMPS BAY AND RETURN.
243 CAPE TOWN VIA M3 - WYNBERG

FROM TAXI RANK AT TOP DECK, CAPE TOWN RAILWAY STATION, LEFT INTO OSWALD PIROW ROAD, RIGHT INTO EASTERN BOULEVARD, ALONG EASTERN BOULEVARD TAKING THE M3, LEFT AT WOLSAC DRIVE, RONDEBOSCH, RIGHT INTO MAIN ROAD, RONDEBOSCH, ALONG MAIN ROAD THROUGH RONDEBOSCH, NEWLANDS, CLAREMONT, HARFIELD, KENILWORTH TO WYNBERG, LEFT AT CHURCH STREET WYNBERG TO TAXI RANK AT WYNBERG RAILWAY STATION AND RETURN.
624 CAPE TOWN - WYNBERG

FROM TAXI RANK AT TOP DECK CAPE TOWN RAILWAY STATION CAPE TOWN, LEFT INTO

OSWALD PIROW STREET, RIGHT INTO EASTERN BOULEVARD, ONTO M3, ALONG M3, LEFT INTO KLIPPER ROAD, RIGHT INTO NEWLANDS AVENUE, LEFT INTO DEAN STREET, RIGHT INTO MAIN ROAD, ALONG MAIN ROAD THROUGH NEWLANDS, CLAREMONT, KENILWORTH ROAD, RIGHT INTO THOMAS ROAD, RIGHT INTO TAXI RANK AT WYNBERG RAILWAY STATION WYNBERG AND RETURN.

625 CAPE TOWN - CAMPS BAY

FROM TAXI RANK AT TOP DECK CAPE TOWN RAILWAY STATION CAPE TOWN, RIGHT INTO OSWALD PIROW STREET, RIGHT INTO SIR LOWRY ROAD, INTO DARLING STREET, RIGHT INTO ADDERLEY STREET, PICK-UP AT WOOLWORTHS ONLY, LEFT INTO STRAND STREET, RIGHT INTO CHIAPPINI STREET, LEFT INTO WATERKANT STREET, RIGHT INTO HUDSON STREET, LEFT INTO SOMERSET ROAD, INTO MAIN ROAD, ALONG MAIN ROAD, LEFT INTO QUEENS ROAD, RIGHT INTO VICTORIA ROAD, ALONG VICTORIA ROAD TO TAXI RANK IN MAIN ROAD CAMPS BAY AND RETURN.

D48 CAPE TOWN - SEA POINT

FROM CAPE TOWN STATION TOP DECK, TURN RIGHT INTO SIR LOWRY ROAD, INTO DARLING STREET, RIGHT INTO BUITENKANT STREET, LEFT INTO STRAND STREET, RIGHT INTO ROSE STREET, LEFT INTO WATERKANT STREET, RIGHT INTO CHIAPPINI STREET, LEFT INTO SOMERSET ROAD, INTO MAIN ROAD, GREEN POINT, ALONG MAIN ROAD INTO REGENT STREET, SEA POINT TO THE CIRCLE IN SEA POINT AND RETURN TO STATION TOP DECK ALONG THE SAME FORWARD JOURNEY ROUTE.

102 CAPE TOWN - HIGHLEVEL ROAD - HOUT BAY

FROM TAXI RANK AT TOP DECK, CAPE TOWN RAILWAY STATION, LEFT INTO OSWALD PIROW ROAD, LEFT INTO HERTZOG BOULEVARD, LEFT INTO HEERENGRACHT, RIGHT INTO HANS STRYDOM, LEFT INTO BUITENKANT STREET, RIGHT INTO STRAND STREET, THROUGH DE WATERKANT, CONTINUE ALONG HIGH LEVEL ROAD, RIGHT INTO DE AVENUE, LEFT INTO FIR ROAD, LEFT INTO BROMPTON ROAD, WHICH BECOMES RAVINE ROAD, RIGHT INTO VICTORIA ROAD, CONTINUE ALONG VICTORIA ROAD THROUGH BANTRY BAY, CLIFTON, CAMPS BAY, BAKOVEN, PASSING LLANDUDNO, CONTINUE ALONG M6 TO HOUT BAY HARBOUR AND RETURN.

211 CAPE TOWN - HEIDEVELD

FROM TAXI RANK AT TOP DECK, CAPE TOWN RAILWAY STATION, RIGHT INTO OSWALD PIROW ROAD, LEFT INTO EASTERN BOULEVARD, ALONG EASTERN BOULEVARD TO SETTLERS WAY, ALONG SETTLERS WAY TO THE MODDERDAM ROAD OFF-RAMP, PROCEED ALONG MODDERDAM WHICH BECOMES DUINEFONTEIN ROAD, RIGHT INTO KLIPFONTEIN ROAD, HEIDEVELD ROAD, HEIDEVELD AND RETURN AS FOLLOWS: LEFT INTO VANGUARD DRIVE, RIGHT INTO KLIPFONTEIN ROAD WHICH BECOMES DURBAN ROAD, RIGHT INTO MAIN ROAD, MOWBRAY, ALONG MAIN ROAD WHICH BECOMES VICTORIA ROAD, BECOMING SIR LOWRY ROAD, RIGHT INTO OSWALD PIROW ROAD, LEFT INTO TOP DECK, CAPE TOWN RAILWAY STATION CAPE TOWN.

226 CAPE TOWN - GARDENS

FROM TAXI RANK AT LOWER PLEIN STREET, RIGHT INTO DARLING STREET, LEFT INTO ADDERLEY STREET OR CONTINUE UP PLEIN STREET, TURN RIGHT INTO BUREAU STREET, LEFT INTO ADDERLEY STREET, RIGHT INTO WALE STREET, LEFT INTO LONG STREET, ALONG LONG STREET WHICH BECOMES KLOOF STREET, RIGHT INTO BELLEVUE STREET, RIGHT INTO KEW STREET, GARDENS AND RETURN AS FOLLOWS: RIGHT INTO CONSTANTIA STREET WHICH BECOMES FIRDALE STREET, LEFT INTO KLOOF STREET, LEFT INTO BUITENSINGEL STREET, RIGHT INTO RIEBEECK STREET, RIGHT INTO ADDERLEY STREET.

227 CAPE TOWN - ORANJEZICHT

FROM TAXI RANK AT TOP DECK, CAPE TOWN RAILWAY STATION, RIGHT INTO OSWALD PIROW ROAD, RIGHT INTO SIR LOWRY ROAD, ALONG DARLING STREET, LEFT INTO ADDERLEY STREET, LEFT INTO BUREAU STREET, RIGHT INTO PLEIN STREET WHICH BECOMES HATFIELD STREET, ALONG UPPER ORANGE STREET, RIGHT INTO MONTROSE STREET, LEFT INTO MARMION STREET TO TERMINUS IN ORANJEZICHT AND RETURN AS FOLLOWS: DOWN MARMION STREET, LEFT INTO MONTROSE STREET, RIGHT INTO MOLTENO STREET, LEFT INTO RAYDEN STREET, LEFT INTO HOFF STREET, RIGHT INTO KLOOF STREET, LEFT INTO BUITENSINGEL, RIGHT INTO LOOP STREET, RIGHT INTO RIEBEECK STREET, RIGHT INTO ADDERLEY STREET.

228 CAPE TOWN - CABLE WAY STATION

FROM TAXI RANK AT TOP DECK, CAPE TOWN RAILWAY STATION, RIGHT INTO OSWALD PIROW, RIGHT INTO SIR LOWRY ROAD, ALONG DARLING STREET, LEFT INTO ADDERLEY STREET, RIGHT INTO WALE STREET, LEFT INTO BUITENGRACHT STREET, ALONG BUITENGRACHT STREET WHICH BECOMES NEW CHURCH STREET, CONTINUE ALONG NEW CHURCH STREET WHICH BECOMES KLOOF NECK, ALONG KLOOF NECK, LEFT INTO TAFELBERG ROAD TO LOWER CABLE WAY STATION AND RETURN.

130 CAPE TOWN - SOMERSET HOSPITAL

FROM TAXI RANK IN OLD MARINE DRIVE, CAPE TOWN, ALONG ADDERLEY STREET, RIGHT INTO HANS STRYDOM ROAD, ALONG WESTERN BOULEVARD, RIGHT INTO PORTWOOD ROAD, LEFT INTO BEACH ROAD DROP OFF GREEN POINT AND RETURN.

618 CAPE TOWN - DOCK ROAD CAPE TOWN

FROM OLD MARINE DRIVE, CAPE TOWN, INTO ADDERLEY STREET, AROUND FOUNTAIN CIRCLE, LEFT INTO HANS STRIJDOM ROAD, INTO WESTERN BOULEVARD, ALONG WESTERN BOULEVARD, RIGHT INTO PORTSWOOD ROAD, LEFT INTO DOCK ROAD, GREEN POINT AND RETURN.

619 CAPE TOWN - GREEN POINT

FROM OLD MARINE DRIVE, CAPE TOWN, INTO ADDERLEY STREET, AROUND FOUNTAIN CIRCLE LEFT INTO LOWER BUITENGRACHT STREET, RIGHT INTO COEN STEYTLER ROAD, INTO DOCK ROAD, INTO BREAKWATER BOULEVARD, GREEN POINT AND RETURN.

297 CAPE TOWN - VREDEHOEK

FROM TAXI RANK AT CORPORATION STREET, CAPE TOWN, RIGHT INTO BUITENKANT STREET, LEFT INTO DAVENPORT ROAD, LEFT ST JAMES STREET, RIGHT CHELMSFORD STREET, DISA PARK, VREDEHOEK AND RETURN AS FOLLOWS: INTO DEER PARK DRIVE, INTO HIGHLANDS AVENUE, INTO BUITENKANT STREET, LEFT INTO ALBERTUS STREET, RIGHT INTO CORPORATION STREET.

298 CAPE TOWN - WALMER ESTATE

FROM TAXI RANK AT CORPORATION STREET, CAPE TOWN, RIGHT INTO DARLING STREET, INTO KEIZERGRACHT STREET, INTO CHESTER STREET, INTO CORPORATION ROAD, INTO MOUNTAIN ROAD WALMER ESTATE AND RETURN AS FOLLOWS: RIGHT INTO UPPER CAMBRIDGE STREET, RIGHT INTO MELBOURNE STREET, LEFT INTO DARLING STREET, LEFT INTO CORPORATION STREET.

36 CAPE TOWN - HEIDEVELD

FROM TAXI RANK AT TOP DECK, CAPE TOWN RAILWAY STATION, LEFT INTO OSWALD PIROW ROAD, RIGHT INTO EASTERN BOULEVARD, INTO SETTLERS WAY, ALONG SETTLERS WAY TO HEIDEVELD TURN-OFF, RIGHT INTO MODDERDAM ROAD, ALONG MODDERDAM ROAD, RIGHT INTO ASCENTION ROAD, RIGHT HEIDEVELD ROAD TO TAXI RANK AT HEIDEVELD AND RETURN.

343 CAPE TOWN - ORANJEZICHT

FROM TAXI RANK CORPORATION STREET, CAPE TOWN, RIGHT INTO DARLING STREET, RIGHT INTO BUITENKANT STREET, RIGHT INTO MYRTLE STREET, LEFT INTO BREDE STREET, RIGHT INTO PRINCE STREET, LEFT INTO UPPER ORANGE STREET, RIGHT INTO MONTROSE STREET, LEFT INTO MARMON STREET TO TERMINUS IN ORANJEZICHT AND RETURN AS FOLLOWS: LEFT INTO BREDA STREET, LEFT INTO SIDMOUTH STREET, RIGHT INTO GORGE ROAD, LEFT INTO BUITEKANT STREET, INTO CORPORATION STREET, CAPE TOWN.

448 CAPE TOWN STATION DECK - MANENBERG

FROM TOP DECK RAILWAY STATION, CAPE TOWN, LEFT INTO OSWALD PIROW, RIGHT INTO SETTLERS WAY, LEFT INTO MODDERDAM ROAD, RIGHT INTO DUINEFONTEIN ROAD, RIGHT INTO JORDAAN STREET, LEFT INTO RUIMTE ROAD, RIGHT INTO MANENBERG AVENUE, INTO GEORGE STREET, MANENBERG AND RETURN AS FOLLOWS: GEORGE STREET INTO MANENBERG AVENUE, LEFT INTO RUIMTE ROAD, RIGHT INTO JORDAAN STREET, LEFT INTO DUINEFONTEIN ROAD THROUGH OBSERVATORY, SALT RIVER, WOODSTOCK, INTO SIR LOWRY ROAD, RIGHT INTO OSWALD PIROW, LEFT INTO TOP DECK, CAPE TOWN RAILWAY STATION, CAPE TOWN.

449 CAPE TOWN STATION DECK - MANENBERG

FROM TOP DECK RAILWAY STATION, CAPE TOWN, LEFT INTO OSWALD PIROW, RIGHT INTO EASTERN BOULEVARD, INTO SETTLERS WAY, LEFT INTO M5 FREEWAY, LEFT INTO RONDEBOSCH/RED CROSS TURN OFF WHICH BECOMES KLIPFONTEIN ROAD, ALONG KLIPFONTEIN ROAD THROUGH ATHLONE, GATESVILLE, RIGHT INTO DUINEFONTEIN ROAD, RIGHT INTO JORDAAN STREET, LEFT INTO RUIMTE ROAD, RIGHT INTO MANENBERG AVENUE, INTO GEORGE STREET, MANENBERG AND RETURN AS FOLLOWS: GEORGE STREET INTO MANENBERG AVENUE, LEFT INTO RUIMTE ROAD, RIGHT INTO JORDAAN STREET, LEFT INTO DUINEFONTEIN ROAD, LEFT INTO KLIPFONTEIN ROAD, ALONG KLIPFONTEIN ROAD WHICH BECOMES DURBAN ROAD, MOWBRAY, RIGHT INTO MAIN ROAD M4, ALONG MAIN ROAD THROUGH OBSERVATORY, SALT RIVER, WOODSTOCK, INTO SIR LOWRY ROAD, RIGHT INTO OSWALD PIROW, LEFT INTO TOP DECK, CAPE TOWN RAILWAY STATION, CAPE TOWN.

C64 CAPE TOWN - BRIDGETOWN

FROM TAXI RANK AT TOP DECK, CAPE TOWN RAILWAY STATION, CAPE TOWN LEFT INTO OSWALD PIROW ROAD, RIGHT INTO EASTERN BOULEVARD, INTO SETTLERS WAY WHICH BECOMES N2, AT M17 TURN OFF ONTO JAN SMUTS DRIVE, LEFT INTO ELAND STREET, RIGHT INTO PROTEA STREET, LEFT INTO AVENUE DR ABDURAHMAN, RIGHT INTO CROSS STREET, LEFT INTO SPRINGBOK STREET, LEFT INTO HICKORY STREET, RIGHT INTO AVENUE DR ABDURAHMAN, BECOMING CORNFLOWER STREET, INTO BLOSSOM STREET UNTIL KLIPFONTEIN ROAD AND RETURN TO CAPE TOWN TOP DECK AS FOLLOWS: LEFT INTO KLIPFONTEIN ROAD, LEFT INTO VANGUARD DRIVE, LEFT ONTO N2, DE WAAL DRIVE, EASTERN BOULEVARD, LEFT INTO OSWALD PIROW STREET, RIGHT INTO TOP DECK, CAPE TOWN RAILWAY STATION SUBJECT THAT NO PASSENGERS ARE PICKED UP ON ANY RANK IN BRIDGETOWN.

C65 STATION DECK - HEIDEVELD

FROM CAPE TOWN STATION DECK, LEFT INTO OSWALD PIROW STREET, RIGHT INTO EASTERN BOULEVARD LEADING INTO SETTLERS WAY, TAKING LEFT TURN ONTO ATHLONE POWER STATION OFF RAMP INTO JAN SMUTS DRIVE, LEFT INTO KLIPFONTEIN ROAD, LEFT INTO CALENDULA STREET, RIGHT INTO DR ABDURAGHMAN AVENUE INTO CORNFLOWER STREET WHICH BECOMES BLOSSOM STREET, LEFT INTO KLIPFONTEIN ROAD PASSING GATESVILLE, LEFT INTO FIFTH STREET, RIGHT INTO HEIDEVELD ROAD, RIGHT INTO HEIDEVELD ROAD, RIGHT INTO ASCENSION ROAD ACROSS DUINEFONTEIN ROAD INTO BAMBOES STREET, RIGHT INTO LAINGSBURG ROAD, LEFT INTO JONKERSHOEK ROAD, HEIDEVELD AND RETURN. ON CONDITION THAT NO PASSENGERS ARE PICKED UP ON ANY RANK IN BRIDGETOWN.

A01 CAPE TOWN - BONTEHEUWEL

FROM TAXI RANK AT TOP DECK, CAPE TOWN RAILWAY STATION, CAPE TOWN, LEFT INTO OSWALD PIROW ROAD, RIGHT INTO EASTERN BOULEVARD INTO SETTLERS WAY, WHICH BECOMES N2, ALONG N2, LEFT AT VANGUARD DRIVE, RIGHT INTO BLUEGUM STREET, RIGHT INTO KIAAT ROAD, LEFT INTO BONTEHEUWEL AVENUE, LEFT INTO JAKKALSVLEI ROAD BONTEHEUWEL AND RETURN AS FOLLOWS: RIGHT INTO HONEYSUCKLE ROAD, RIGHT INTO BLUEGUM STREET, LEFT INTO VANGUARD DRIVE, RIGHT INTO KLIPFONTEIN ROAD, ALONG KLIPFONTEIN ROAD WHICH BECOMES DURBAN ROAD, RIGHT INTO MAIN ROAD, MOWBRAY, ALONG MAIN ROAD WHICH BECOMES VICTORIA ROAD, INTO SIR LOWRY ROAD, RIGHT INTO OSWALD PIROW STREET, LEFT INTO TOP DECK, CAPE TOWN RAILWAY STATION, CAPE TOWN.

A02 CAPE TOWN - BONTEHEUWEL

FROM TAXI RANK AT TOP DECK, CAPE TOWN RAILWAY STATION, CAPE TOWN, RIGHT INTO OSWALD PIROW STREET, LEFT INTO SIR LOWRY ROAD, INTO VICTORIA ROAD WHICH BECOMES MAIN ROAD, LEFT INTO SETTLERS WAY, LEFT ONTO BLACK RIVER PARK WAY, LEFT INTO KLIPFONTEIN ROAD, ALONG KLIPFONTEIN ROAD, LEFT INTO VANGUARD DRIVE, RIGHT INTO BLUEGUM STREET, RIGHT INTO BONTEHEUWEL AVENUE, RIGHT INTO JAKKALSVLEI ROAD BONTEHEUWEL AND RETURN AS FOLLOWS: LEFT INTO VANGUARD DRIVE, RIGHT INTO KLIPFONTEIN ROAD, RIGHT INTO BLACK RIVER PARKWAY, ONTO M5, LEFT ONTO N2, LEFT ONTO MOWBRAY OFF RAMP, RIGHT INTO MAIN ROAD WHICH BECOMES VICTORIA ROAD, INTO SIR LOWRY ROAD, RIGHT INTO OSWALD PIROW STREET, LEFT INTO TOP DECK, CAPE TOWN RAILWAY STATION, CAPE TOWN.

C63 CAPE TOWN - BRIDGETOWN

FROM TAXI RANK AT TOP DECK, CAPE TOWN RAILWAY STATION, CAPE TOWN, LEFT INTO OSWALD PIROW ROAD, RIGHT INTO EASTERN BOULEVARD, CONTINUE UNTIL THE MERGE WITH DE WAAL DRIVE AND AT THE HOSPITAL BEND OFF-RAMP TURN INTO N2 (SETTLERS WAY) UNTIL THE M17 TURN OFF ONTO JAN SMUTS DRIVE AT THE ATHLONE COOLING TURRETS, TURN LEFT INTO ELAND STREET, RIGHT INTO PROTEA STREET, LEFT INTO AVENUE DR ABDURAHMAN, RIGHT INTO CROSS STREET, LEFT INTO SPRINGBOKSTREET, LEFT INTO HICKORY STREET, RIGHT INTO AVENUE DR ABDURAHMAN, WHICH LATER MERGES, WITH CORNFLOWER STREET WHICH BECOMES BLOSSOM STREET UNTIL KLIPFONTEIN ROAD AND RETURN ON CONDITION THAT NO PASSENGERS ARE PICKED UP ON ANY RANK IN BRIDGETOWN.

107 PELLA SENDINGSTASIE - ATLANTIS - PAARDEN EILAND - KAAPSTAD

VANAF PELLA SENDINGSTASIE IN PELLAWEG TOT BY T-AANSLUITING, LINKS IN CHAREL UYSSTRAAT, REGS IN ORION RYLAAN, IN WESFLEUR SIRKEL, REGS NA ATLANTIS TAXI RANK, VERTREK VANAF ATLANTIS TAXI RANK IN WESFLEUR SIRKEL, RY TOT BY STOPSTRAAT, REGS IN REYGERSDALSTRAAT TOT BY DIE T-AANSLUITING EN LINKS TOT BY DIE T-AANSLUITING VAN R27, LINKS IN OTTO DU PLESSIS RYLAAN TOT BY MARINE RYLAAN, LANGS MARINE RYLAAN TOT BY N1 AFRIT, IN N1, LINKS BY DIE ROBOT IN OSWALD PIROWEG, REGS IN TOP DECK KAAPSTAD EN TERUG OP DIESELFDE ROETE. - 35 KM RADIUS FOR CONTRACT AND FOR HIRE.

OP.1541627. (2) HASSEN SEDICK S ID NO 3303075056080. (3) DISTRICT: CAPE TOWN. POSTAL ADDRESS: 97 - 5TH AVENUE, RONDEBOSCH EAST, 7780. (4) OPERATING LICENCE CONVERSION, PERMIT NO. 504841/1 FROM HASSEN SEDICK S (16 X PASSENGERS, DISTRICT: CAPE TOWN). (5) 1 X 16 PASSENGERS. (6) THE CONVEYANCE OF TAXI PASSENGERS. (7) AUTHORITY:

Permit No. 504841/1

101 CAPE TOWN - WYNBERG

FROM TAXI RANK AT TOP DECK, CAPE TOWN RAILWAY STATION, RIGHT INTO OSWALD PIROW ROAD, LEFT INTO SIR LOWRY ROAD, ALONG SIR LOWRY ROAD WHICH BECOMES VICTORIA ROAD, WHICH BECOMES MAIN ROAD WYNBERG AND RETURN.

214 CAPE TOWN HIGH LEVEL ROAD - CAMPS BAY

FROM TAXI RANK AT TOP DECK, CAPE TOWN RAILWAY STATION, LEFT INTO OSWALD PIROW ROAD, LEFT INTO HERTZOG BOULEVARD, LEFT INTO HEERENGRACHT, RIGHT INTO HANS STRYDOM, LEFT INTO BUITENGRACHT STREET, RIGHT INTO STRAND STREET, THROUGH DE WATERKANT, CONTINUE ALONG HIGH LEVEL ROAD, RIGHT INTO DE AVENUE, LEFT INTO KLOOF ROAD, RIGHT INTO FIR ROAD, LEFT INTO

BROMPTON ROAD WHICH BECOMES RAVINE ROAD, RIGHT INTO VICTORIA ROAD, CONTINUE ALONG VICTORIA ROAD, THROUGH BANTRY BAY, CLIFTON TO CAMPS BAY AND RETURN.

215 CAPE TOWN MAIN ROAD - CAMPS BAY

FROM TAXI RANK AT TOP DECK, CAPE TOWN RAILWAY STATION, LEFT INTO OSWALD PIROW ROAD, LEFT INTO HERTZOG BOULEVARD, LEFT INTO HEERENGRACHT, RIGHT INTO HANS STRYDOM, LEFT INTO BUITENKANT STREET, RIGHT INTO SOMERSET ROAD WHICH BECOMES MAIN ROAD GREEN POINT, THROUGH SEA POINT, TAKING RIGHT HAND FORK WHICH BECOMES REGENT STREET, LEFT INTO QUEENS ROAD, RIGHT INTO VICTORIA ROAD, BANTRY BAY, CONTINUE ALONG VICTORIA ROAD THROUGH CLIFTON TO CAMPS BAY AND RETURN.

216 CAPE TOWN KLOOF ROAD - CAMPS BAY

FROM TAXI RANK AT TOP DECK, CAPE TOWN RAILWAY STATION, LEFT INTO OSWALD PIROW ROAD, LEFT INTO HERTZOG BOULEVARD, LEFT INTO HEERENGRACHT, RIGHT INTO HANS STRYDOM, LEFT INTO BUITENKANT STREET, NEW CHURCH STREET, OVER KLOOF NEK TO CAMPS BAY DRIVE, ALONG CAMPS BAY DRIVE TO VICTORIA ROAD, THROUGH BANTRY BAY, CLIFTON TO CAMPS BAY AND RETURN.

217 CAPE TOWN WESTERN BOULEVARD - CAMPS BAY

FROM TAXI RANK AT TOP DECK, CAPE TOWN RAILWAY STATION, LEFT INTO OSWALD PIROW ROAD, LEFT INTO HERTZOG BOULEVARD, LEFT INTO HEERENGRACHT, RIGHT INTO HANS STRYDOM, ALONG PORT ROAD WHICH BECOMES WESTERN BOULEVARD, WHICH BECOMES BEACH ROAD, THROUGH THREE ANCHOR BAY, CONTINUE ALONG BEACH ROAD, LEFT INTO QUEENS ROAD, RIGHT INTO VICTORIA ROAD, THROUGH BANTRY BAY, CLIFTON TO CAMPS BAY AND RETURN.

243 CAPE TOWN VIA M3 - WYNBERG

FROM TAXI RANK AT TOP DECK, CAPE TOWN RAILWAY STATION, LEFT INTO OSWALD PIROW ROAD, RIGHT INTO EASTERN BOULEVARD, ALONG EASTERN BOULEVARD TAKING THE M3, LEFT AT WOLSAC DRIVE, RONDEBOSCH, RIGHT INTO MAIN ROAD, RONDEBOSCH, ALONG MAIN ROAD THROUGH RONDEBOSCH, NEWLANDS, CLAREMONT, HARFIELD, KENILWORTH TO WYNBERG, LEFT AT CHURCH STREET WYNBERG TO TAXI RANK AT WYNBERG RAILWAY STATION AND RETURN.

624 CAPE TOWN - WYNBERG

FROM TAXI RANK AT TOP DECK CAPE TOWN RAILWAY STATION CAPE TOWN, LEFT INTO OSWALD PIROW STREET, RIGHT INTO EASTERN BOULEVARD, ONTO M3, ALONG M3, LEFT INTO KLIPPER ROAD, RIGHT INTO NEWLANDS AVENUE, LEFT INTO DEAN STREET, RIGHT INTO MAIN ROAD, ALONG MAIN ROAD THROUGH NEWLANDS, CLAREMONT, KENILWORTH ROAD, RIGHT INTO THOMAS ROAD, RIGHT INTO TAXI RANK AT WYNBERG RAILWAY STATION WYNBERG AND RETURN.

625 CAPE TOWN - CAMPS BAY

FROM TAXI RANK AT TOP DECK CAPE TOWN RAILWAY STATION CAPE TOWN, RIGHT INTO OSWALD PIROW STREET, RIGHT INTO SIR LOWRY ROAD, INTO DARLING STREET, RIGHT INTO ADDERLEY STREET, PICK-UP AT WOOLWORTHS ONLY, LEFT INTO STRAND STREET, RIGHT INTO CHIAPPINI STREET, LEFT INTO WATERKANT STREET, RIGHT INTO HUDSON STREET, LEFT INTO SOMERSET ROAD, INTO MAIN ROAD, ALONG MAIN ROAD, LEFT INTO QUEENS ROAD, RIGHT INTO VICTORIA ROAD, ALONG VICTORIA ROAD TO TAXI RANK IN MAIN ROAD CAMPS BAY AND RETURN.

D48 CAPE TOWN - SEA POINT

FROM CAPE TOWN STATION TOP DECK, TURN RIGHT INTO SIR LOWRY ROAD, INTO DARLING STREET, RIGHT INTO BUITENKANT STREET, LEFT INTO STRAND STREET, RIGHT INTO ROSE STREET, LEFT INTO WATERKANT STREET, RIGHT INTO CHIAPPINI STREET, LEFT INTO SOMERSET ROAD, INTO MAIN ROAD, GREEN POINT, ALONG MAIN ROAD INTO REGENT STREET, SEA POINT TO THE CIRCLE IN SEA POINT AND RETURN TO STATION TOP DECK ALONG THE SAME FORWARD JOURNEY ROUTE.

102 CAPE TOWN - HIGHLEVEL ROAD - HOUT BAY

FROM TAXI RANK AT TOP DECK, CAPE TOWN RAILWAY STATION, LEFT INTO OSWALD PIROW ROAD, LEFT INTO HERTZOG BOULEVARD, LEFT INTO HEERENGRACHT, RIGHT INTO HANS STRYDOM, LEFT INTO BUITENKANT STREET, RIGHT INTO STRAND STREET, THROUGH DE WATERKANT, CONTINUE ALONG HIGH LEVEL ROAD, RIGHT INTO DE AVENUE, LEFT INTO FIR ROAD, LEFT INTO BROMPTON ROAD, WHICH BECOMES RAVINE ROAD, RIGHT INTO VICTORIA ROAD, CONTINUE ALONG VICTORIA ROAD THROUGH BANTRY BAY, CLIFTON, CAMPS BAY, BAKOVEN, PASSING LLANDUDNO, CONTINUE ALONG M6 TO HOUT BAY HARBOUR AND RETURN.

211 CAPE TOWN - HEIDEVELD

FROM TAXI RANK AT TOP DECK, CAPE TOWN RAILWAY STATION, RIGHT INTO OSWALD

PIROW ROAD, LEFT INTO EASTERN BOULEVARD, ALONG EASTERN BOULEVARD TO SETTLERS WAY, ALONG SETTLERS WAY TO THE MODDERDAM ROAD OFF-RAMP, PROCEED ALONG MODDERDAM WHICH BECOMES DUINEFONTEIN ROAD, RIGHT INTO KLIPFONTEIN ROAD, HEIDELVELD ROAD, HEIDEVELD AND RETURN AS FOLLOWS: LEFT INTO VANGUARD DRIVE, RIGHT INTO KLIPFONTEIN ROAD WHICH BECOMES DURBAN ROAD, RIGHT INTO MAIN ROAD, MOWBRAY, ALONG MAIN ROAD WHICH BECOMES VICTORIA ROAD, BECOMING SIR LOWRY ROAD, RIGHT INTO OSWALD PIROW ROAD, LEFT INTO TOP DECK, CAPE TOWN RAILWAY STATION CAPE TOWN.

226 CAPE TOWN - GARDENS

FROM TAXI RANK AT LOWER PLEIN STREET, RIGHT INTO DARLING STREET, LEFT INTO ADDERLEY STREET OR CONTINUE UP PLEIN STREET, TURN RIGHT INTO BUREAU STREET, LEFT INTO ADDERLEY STREET, RIGHT INTO WALE STREET, LEFT INTO LONG STREET, ALONG LONG STREET WHICH BECOMES KLOOF STREET, RIGHT INTO BELLEVUE STREET, RIGHT INTO KEW STREET, GARDENS AND RETURN AS FOLLOWS: RIGHT INTO CONSTANTIA STREET WHICH BECOMES FIRDALE STREET, LEFT INTO KLOOF STREET, LEFT INTO BUITENSINGEL STREET, RIGHT INTO RIEBEECK STREET, RIGHT INTO ADDERLEY STREET.

227 CAPE TOWN - ORANJEZICHT

FROM LOWER PLEIN STREET TAXI RANK, RIGHT INTO DARLING STREET, LEFT INTO DARLING STREET, LEFT INTO ADDERLEY STREET, LEFT INTO BUREAU STREET, RIGHT INTO PLEIN STREET WHICH BECOMES HATFIELD STREET, ALONG UPPER ONGE STREET, RIGHT INTO MONTROSE STREET, LEFT INTO MARMION STREET TO TERMINUS ROAD IN ORANJEZICHT AND RETURN AS FOLLOWS: DOWN MARMION STREET, LEFT INTO MONTROSE STREET, RIGHT INTO MOLTENO STREET, LEFT INTO RAYDEN STREET, LEFT INTO HOFF STREET, RIGHT INTO KLOOF STREET, LEFT INTO BUITENSINGEL, RIGHT INTO LOOP STREET, RIGHT INTO RIEBEECK STREET, INTO ADDERLEY STREET.

228 CAPE TOWN - CABLE WAY STATION

FROM TAXI RANK AT TOP DECK, CAPE TOWN RAILWAY STATION, RIGHT INTO OSWALD PIROW ROAD, RIGHT INTO SIR LOWRY ROAD, ALONG DARLING STREET, LEFT INTO ADDERLEY STREET, RIGHT INTO WALE STREET, LEFT INTO BUITENGRACHT STREET, ALONG BUITENGRACHT STREET WHICH BECOMES NEW CHRUCH STREET, CONTINUE ALONG NEW CHURCH STREET WHICH BECOMES KLOOF NECK, ALONG KLOOF NECK, LEFT INTO TAFELBERG ROAD TO LOWER CABLE WAY STATION AND RETURN ALONG THE SAME ROUTE.

130 CAPE TOWN - SOMERSET HOSPITAL

FROM TAXI RANK IN OLD MARINE DRIVE, CAPE TOWN, ALONG ADDERLEY STREET, RIGHT INTO HANS STRYDOM ROAD, ALONG WESTERN BOULEVARD, RIGHT INTO PORTWOOD ROAD, LEFT INTO BEACH ROAD DROP OFF GREEN POINT AND RETURN.

A01 CAPE TOWN - BONTEHEUWEL

FROM TAXI RANK AT TOP DECK, CAPE TOWN RAILWAY STATION, CAPE TOWN LEFT INTO OSWALD PIROW STREET, RIGHT INTO EASTERN BOULEVARD, INTO SETTLERS WAY, WHICH BECOMES N2, ALONG N2, LEFT AT VANGUARD DRIVE, RIGHT INTO BLUEGUM STREET, RIGHT INTO KIAAT ROAD, LEFT INTO BONTEHEUWEL AVENUE, LEFT INTO JAKKALSVLEI ROAD BONTEHEUWEL AND RETURN AS FOLLOWS: RIGHT INTO HONEYSUCKLE ROAD, RIGHT INTO BLUEGUM STREET, LEFT INTO VANGUARD DRIVE, RIGHT INTO KLIPFONTEIN ROAD, ALONG KLIPFONTEIN ROAD WHICH BECOMES DURBAN ROAD, RIGHT INTO MAIN ROAD, MOWBRAY, ALONG MAIN ROAD WHICH BECOMES VICTORIA ROAD, INTO SIR LOWRY ROAD, RIGHT INTO OSWALD PIROW STREET, LEFT INTO TOP DECK, CAPE TOWN RAILWAY STATION, CAPE TOWN SUBJECT TO THE CONDITION THAT NO PASSENGERS ARE PICKED UP IN BONTEHEUWEL.

A02 CAPE TOWN - BONTEHEUWEL

FROM TAXI RANK AT TOP DECK, CAPE TOWN RAILWAY STATION, LEFT INTO OSWALD PIROW STREET, LEFT INTO SIR LOWRY ROAD, INTO VICTORIA ROAD WHICH BECOMES MAIN ROAD, LEFT ONTO SETTLERS WAY, LEFT ONTO BLACK RIVIER PARK WAY, LEFT INTO KLIPFONTEIN ROAD, ALONG KLIPFONTEIN, LEFT INTO VANGUARD DRIVE, RIGHT INTO BLUEGUM STREET, RIGHT INTO BONTEHEUWEL AVE, RIGHT INTO JAKKALSVLEI ROAD BONTEHEUWEL AND RETURN AS FOLLOWS: LEFT INTO VANGUARD DRIVE, RIGHT INTO KLIPFONTEIN, RIGHT INTO BLACK RIVER PARK WAY, ONTO M5, LEFT ONTO N2 LEFT ONTO MOWBRAY OFF-RAMP, RIGHT INTO MAIN ROAD WHICH BECOMES VICTORIA ROAD, INTO SIR LOWRY ROAD, RIGHT INTO OSWALD PIROW STREET, LEFT INTO TOP DECK RAILWAY STATION CAPE TOWN SUBJECT TO CONDITION THAT NO PASSENGERS ARE PICKED-UP IN BONTEHEUWEL.

618 CAPE TOWN - DOCK ROAD CAPE TOWN

FROM OLD MARINE DRIVE, CAPE TOWN, INTO ADDERLEY STREET, AROUND FOUNTAIN CIRCLE, LEFT INTO HANS STRIJDOM ROAD, INTO WESTERN BOULEVARD, ALONG WESTERN BOULEVARD, RIGHT INTO PORTSWOOD ROAD, LEFT INTO DOCK ROAD, GREEN POINT AND RETURN.

619 CAPE TOWN - GREEN POINT

FROM OLD MARINE DRIVE, CAPE TOWN, INTO ADDERLEY STREET, AROUND FOUNTAIN CIRCLE LEFT INTO LOWER BUITENGRACHT STREET, RIGHT INTO COEN STEYTLER ROAD, INTO DOCK ROAD, INTO BREAKWATER BOULEVARD, GREEN POINT AND RETURN.

297 CAPE TOWN - VREDEHOEK

FROM TAXI RANK AT CORPORATION STREET, CAPE TOWN, RIGHT INTO BUITENKANT STREET, LEFT INTO DAVENPORT ROAD, LEFT ST JAMES STREET, RIGHT CHELMSFORD STREET, DISA PARK, VREDEHOEK AND RETURN AS FOLLOWS: INTO DEER PARK DRIVE, INTO HIGHLANDS AVENUE, INTO BUITENKANT STREET, LEFT INTO ALBERTUS STREET, RIGHT INTO CORPORATION STREET.

298 CAPE TOWN - WALMER ESTATE

FROM TAXI RANK AT CORPORATION STREET, CAPE TOWN, RIGHT INTO DARLING STREET, INTO KEIZERGRACHT STREET, INTO CHESTER STREET, INTO CORPORATION ROAD, INTO MOUNTAIN ROAD WALMER ESTATE AND RETURN AS FOLLOWS: RIGHT INTO UPPER CAMBRIDGE STREET, RIGHT INTO MELBOURNE STREET, LEFT INTO DARLING STREET, LEFT INTO CORPORATION STREET.

36 CAPE TOWN - HEIDEVELD

FROM TAXI RANK AT TOP DECK, CAPE TOWN RAILWAY STATION, LEFT INTO OSWALD PIROW ROAD, RIGHT INTO EASTERN BOULEVARD, INTO SETTLERS WAY, ALONG SETTLERS WAY TO HEIDEVELD TURN-OFF, RIGHT INTO MODDERDAM ROAD, ALONG MODDERDAM ROAD, RIGHT INTO ASCENSION ROAD, RIGHT HEIDEVELD ROAD TO TAXI RANK AT HEIDEVELD AND RETURN.

343 CAPE TOWN - ORANJEZICHT

FROM TAXI RANK CORPORATION STREET, CAPE TOWN, RIGHT INTO DARLING STREET, RIGHT INTO BUITENKANT STREET, RIGHT INTO MYRTLE STREET, LEFT INTO BREDE STREET, RIGHT INTO PRINCE STREET, LEFT INTO UPPER ORANGE STREET, RIGHT INTO MONTROSE STREET, LEFT INTO MARMON STREET TO TERMINUS IN ORANJEZICHT AND RETURN AS FOLLOWS: LEFT INTO BREDAS STREET, LEFT INTO SIDMOUTH STREET, RIGHT INTO GORGE ROAD, LEFT INTO BUITENKANT STREET, INTO CORPORATION STREET, CAPE TOWN.

448 CAPE TOWN STATION DECK - MANENBERG

FROM TOP DECK RAILWAY STATION, CAPE TOWN, LEFT INTO OSWALD PIROW, RIGHT INTO SETTLERS WAY, LEFT INTO MODDERDAM ROAD, RIGHT INTO DUINEFONTEIN ROAD, RIGHT INTO JORDAAN STREET, LEFT INTO RUIMTE ROAD, RIGHT INTO MANENBERG AVENUE, INTO GEORGE STREET, MANENBERG AND RETURN AS FOLLOWS: GEORGE STREET INTO MANENBERG AVENUE, LEFT INTO RUIMTE ROAD, RIGHT INTO JORDAAN STREET, LEFT INTO DUINEFONTEIN ROAD THROUGH OBSERVATORY, SALT RIVER, WOODSTOCK, INTO SIR LOWRY ROAD, RIGHT INTO OSWALD PIROW, LEFT INTO TOP DECK, CAPE TOWN RAILWAY STATION, CAPE TOWN.

449 CAPE TOWN STATION DECK - MANENBERG

FROM TOP DECK RAILWAY STATION, CAPE TOWN, LEFT INTO OSWALD PIROW, RIGHT INTO EASTERN BOULEVARD, INTO SETTLERS WAY, LEFT INTO M5 FREEWAY, LEFT INTO RONDEBOSCH/RED CROSS TURN OFF WHICH BECOMES KLIPFONTEIN ROAD, ALONG KLIPFONTEIN ROAD THROUGH ATHLONE, GATESVILLE, RIGHT INTO DUINEFONTEIN ROAD, RIGHT INTO JORDAAN STREET, LEFT INTO RUIMTE ROAD, RIGHT INTO MANENBERG AVENUE, INTO GEORGE STREET, MANENBERG AND RETURN AS FOLLOWS: GEORGE STREET INTO MANENBERG AVENUE, LEFT INTO RUIMTE ROAD, RIGHT INTO JORDAAN STREET, LEFT INTO DUINEFONTEIN ROAD, LEFT INTO KLIPFONTEIN ROAD, ALONG KLIPFONTEIN ROAD WHICH BECOMES DURBAN ROAD, MOWBRAY, RIGHT INTO MAIN ROAD M4, ALONG MAIN ROAD THROUGH OBSERVATORY, SALT RIVER, WOODSTOCK, INTO SIR LOWRY ROAD, RIGHT INTO OSWALD PIROW, LEFT INTO TOP DECK, CAPE TOWN RAILWAY STATION, CAPE TOWN.

C63 CAPE TOWN - HEIDEVELD

FROM TAXI RANK AT TOP DECK, CAPE TOWN RAILWAY STATION, CAPE TOWN, LEFT INTO OSWALD PIROW STREET, RIGHT INTO EASTERN BOULEVARD, INTO SETTLERS WAY, LEFT AT ATHLONE POWER STATION OFF-RAMP, INTO JAN SMUTS DRIVE, LEFT INTO KLIPFONTEIN ROAD, LEFT INTO CALENDULA STREET, RIGHT INTO DR ABDURAGHMAN AVENUE, INTO CORNFLOWER STREET, INTO BLOSSOM STREET, LEFT INTO KLIPFONTEIN ROAD, ALONG KLIPFONTEIN ROAD, LEFT INTO 5TH AVENUE, RIGHT INTO HEIDEVELD ROAD, RIGHT INTO ASCENSION ROAD, ACROSS DUINEFONTEIN ROAD, INTO BAMBOES STREET, RIGHT INTO LAINGSBURG ROAD, LEFT INTO JONKERSHOEK ROAD HEIDEVELD AND RETURN ALONG THE SAME ROUTE SUBJECT TO THE CONDITION THAT NO PASSENGERS ARE PICKED UP WITHIN A 400 M RADIUS OF ANY RANK IN HEIDEVELD.

C64 CAPE TOWN - BRIDGETOWN

FROM TAXI RANK AT TOP DECK, CAPE TOWN RAILWAY STATION, CAPE TOWN LEFT INTO OSWALD PIROW ROAD, RIGHT INTO EASTERN BOULEVARD, INTO SETTLERS WAY WHICH BECOMES N2, AT M17 TURN OFF ONTO JAN SMUTS DRIVE, LEFT INTO ELAND STREET, RIGHT INTO PROTEA STREET, LEFT INTO AVENUE DR ABDURAHMAN, RIGHT INTO CROSS STREET, LEFT INTO SPRINGBOK STREET, LEFT INTO HICKORY STREET, RIGHT INTO AVENUE DR ABDURAHMAN, BECOMING CORNFLOWER STREET, INTO BLOSSOM STREET UNTIL KLIPFONTEIN ROAD AND RETURN TO CAPE TOWN TOP DECK AS FOLLOWS: LEFT INTO KLIPFONTEIN ROAD, LEFT INTO VANGUARD DRIVE, LEFT ONTO N2, DE WAAL DRIVE, EASTERN BOULEVARD, LEFT INTO OSWALD PIROW STREET, RIGHT INTO TOP DECK, CAPE TOWN RAILWAY STATION SUBJECT THAT NO PASSENGERS ARE PICKED UP ON ANY RANK

IN BRIDGETOWN.
C65 STATION DECK - HEIDEVELD

FROM CAPE TOWN STATION DECK, LEFT INTO OSWALD PIROW STREET, RIGHT INTO EASTERN BOULEVARD LEADING INTO SETTLERS WAY, TAKING LEFT TURN ONTO ATHLONE POWER STATION OFF RAMP INTO JAN SMUTS DRIVE, LEFT INTO KLIPFONTEIN ROAD, LEFT INTO CALENDULA STREET, RIGHT INTO DR ABDURAGHMAN AVENUE INTO CORNFLOWER STREET WHICH BECOMES BLOSSOM STREET, LEFT INTO KLIPFONTEIN ROAD PASSING GATESVILLE, LEFT INTO FIFTH STREET, RIGHT INTO HEIDEVELD ROAD, RIGHT INTO HEIDEVELD ROAD, RIGHT INTO ASCENSION ROAD ACROSS DUINEFONTEIN ROAD INTO BAMBOES STREET, RIGHT INTO LAINGSBURG ROAD, LEFT INTO JONKERSHOEK ROAD, HEIDEVELD AND RETURN. ON CONDITION THAT NO PASSENGERS ARE PICKED UP ON ANY RANK IN BRIDGETOWN.
- 200 KM RADIUS FOR CONTRACT AND SPECIAL HIRE.

OP.1541788. (2) PILLAY WOOLEGANATHAN W ID NO 5502285220083. (3) DISTRICT: WELLINGTON. POSTAL ADDRESS: 162 GENERAL HERTZOG BOULEVARD, BERG EN DAL, WELLINGTON, 7655. (4) OPERATING LICENCE CONVERSION, PERMIT NO. 502800/1 FROM PILLAY WOOLEGANATHAN W (14 X PASSENGERS, DISTRICT: WELLINGTON). (5) 1 X 14 PASSENGERS. (6) THE CONVEYANCE OF TAXI PASSENGERS. (7) AUTHORITY:

Permit No. 502800/1
943 - WELLINGTON - PAARL

VANAF OPTELPUNT PICK 'N PAY TE MELLINGSTRAAT WELLINGTON, LINKS IN MARKETSTRAAT, REGS IN VOORSTRAAT, LINKS IN CHAMPAGNESTRAAT, REGS IN MALVASTRAAT, LINKS IN KNOOPSTRAAT, REGS IN BLOEKOMSTRAAT, LINKS IN BLIGNAUT STRAAT, LINKS IN POOLWEG, REGS BY RUSSELSWEG, REGS IN BY SPRINGBOKWEG, REGS IN PIET RETIEFSTRAAT TOT BY MAX GARAGE, MET JAN VAN RIEBEECKWEG TOT BY SPILO ROBOT, REGS IN OOSBOSCHSTRAAT, LINKS IN BERGRIVIER BOULEVARD, REGS IN VAN DER LINGENSTRAAT, REGS TOT BY OPTELPUNT BY SHOPRITE PAARL EN TERUG SOOS VOLG: LINKS IN VAN DER LINGENSTRAAT, LINKS IN BERGRIVIER BOULEVARD, REGS IN OOSBOSCHSTRAAT TOT BY SPILO ROBOT, LINKS IN RUSSELWEG, LINKS IN POOLWEG, REGS IN MAYLAAN, REGS IN BLIGNAUTSTRAAT, REGS IN BLOEKOMLAAN, LINKS IN KNOOPLAAN, REGS IN MALVASTRAAT, LINKS IN CHAMPAGNESTRAAT, REGS IN VOORSTRAAT, LINKS IN MARKETSTRAAT, REGS IN BY OPTELPUNT TE PICK 'N PAY MELLINGSTRAAT WELLINGTON.

970 - WELLINGTON - PAARL

VANAF TAXI STAANPLEK TE MELLINGSTRAAT WELLINGTON, IN VOORSTRAAT, LINKS IN CHAMPANJESTRAAT, REGS IN KNOOPSTRAAT, REGS IN BLOEKOMSTRAAT, LINKS IN BLIGNAUTLAAN, LINKS IN MAYLAAN, LINKS IN POOLLAAN, REGS IN RUSSELWEG, REGS IN SPRINBOKWEG, REGS IN JAN VAN RIEBEECKWEG, REGS NA HUGUENOTE SPOORWEGSTASIE, REGS LANGS JAN VAN RIEBEECKWEG, IN LADY GREYSTRAAT NA OP- EN AFLAAT PUNTE TE SHOPRITE PAARL EN TERUG OOR BERGRIVIER BOULEVARD, HUGUENOT VERBYPAD.

771 - WELLINGTON - PLASE WELLINGTON

VANAF TAXI STAANPLEK TE MELLINGSTRAAT WELLINGTON, LINKS IN KERKSTRAAT, IN HOOFWEG NA STASIEBRUG, REGS IN HERMONWEG MR23 NA AGTER-GROENBERG PLASE KWEKVLEI, SOETENDAL EN ROOSHOK WELLINGTON EN TERUG OOR DIESELFDE ROETE.

772 - WELLINGTON - PLASE WELLINGTON

VANAF TAXI STAANPLEK TE MELLINGSTRAAT WELLINGTON, LINKS IN KERKSTRAAT, IN HOOFWEG NA AFDELINGS PAD DRO W152 VOOR-GROENBERG PLASE ROOIDRAAI, MAVUSULA, KOPLANDE, STILLERUS, WOLWEKLOOF, JAKKALSVLEI WELLINGTON EN TERUG OOR DIESELFDE ROETE.

773 - WELLINGTON - PLASE WELLINGTON

VANAF TAXI STAANPLEK TE MELLINGSTRAAT WELLINGTON, LINKS IN KERKSTRAAT, IN HOOFWEG, NA AFDELINGS PAD DRO 1408 NA STELLENBOSCH FARMERS, WELBEDACHT, RHEBOKSKLOOF, ONGEGUND, LEEURIVIER, PLASE HEXBERG, LELIEFONTEIN, VRUGBAAR, KLIPRUG, WELVANPAS EN OAKLANDS WELLINGTON EN TERUG OOR DIESELFDE ROETE.

774 - WELLINGTON - PLASE WELLINGTON

VANAF TAXI STAANPLEK TE MELLINGSTRAAT WELLINGTON, LINKS IN KERKSTRAAT, IN HOOFWEG, IN BAINSKLOOF PAD NA ANTONIESVLEI, HAWEKWA-JEUGTERREIN, EN BOSBOU PLANTASIE WELLINGTON EN TERUG OOR DIESELFDE ROETE.

BOGENOEMDE ROETES ONDERWORPE AAN DIE VOLGENDE VOORWAARDES:

(A) DAT GEEN PASSASIERE BY ENIGE ANDER HUURMOTORSTAAANPLEK
OPGETEL MAG WORD NIE.

(B) DIE VOERTUIG MOET IN DIE NAAM VAN DIE APPLIKANT
GEREGISTREER WEES.

(C) DIE HOER VAN HIERDIE PERMIT WORD BELET OM 'N OOREENKOMS
AAN TE GAAN WAARKRAGTENS ENIGE ANDER PARTY GEMAGTIG WORD
OM VIR EIE GEWIN PADVERVOER TE ONDERNEEM KRAGTENS
MAGTIGING VERLEEN DEUR HIERDIE PERMIT.

(D) DIE VOLLEDIGE ROETE MOET BEDRYF WORD EN NIE SLEGS 'N
GEDEELTE VAN DIE ROETE NIE.

OP.1541789. (2) PILLAY WOOLEGANATHAN W ID NO 5502285220083. (3)
DISTRICT: WELLINGTON. POSTAL ADDRESS: 162 GENERAL HERTZOG BOULEVARD, BERG
EN DAL, WELLINGTON, 7655. (4) OPERATING LICENCE CONVERSION, PERMIT NO.
504869/0 FROM PILLAY WOOLEGANATHAN W (15 X PASSENGERS, DISTRICT:
WELLINGTON). (5) 1 X 15 PASSENGERS. (6) THE CONVEYANCE OF TAXI
PASSENGERS. (7) AUTHORITY:

Permit No. 504869/0

943 - WELLINGTON - PAARL

VANAF OPTELPUNT PICK 'N PAY TE MELLINGSTRAAT WELLINGTON,
LINKS IN MARKETSTRAAT, REGS IN VOORSTRAAT, LINKS IN
CHAMPAGNESTRAAT, REGS IN MALVASTRAAT, LINKS IN KNOOPSTRAAT,
REGS IN BLOEKOMSTRAAT, LINKS IN BLIGNAUT STRAAT, LINKS IN
POOLWEG, REGS BY RUSSELSWEG, REGS IN BY SPRINGBOKWEG, REGS
IN PIET RETIEFSTRAAT TOT BY MAX GARAGE, MET JAN VAN
RIEBEECKWEG TOT BY SPILO ROBOT, REGS IN OOSBOSCHSTRAAT,
LINKS IN BERGRIVIER BOULEVARD, REGS IN VAN DER LINGENSTRAAT,
REGS TOT BY OPTELPUNT BY SHOPRITE PAARL EN TERUG SOOS VOLG:
LINKS IN VAN DER LINGENSTRAAT, LINKS IN BERGRIVIER
BOULEVARD, REGS IN OOSBOSCHSTRAAT TOT BY SPILO ROBOT, LINKS
IN RUSSELWEG, LINKS IN POOLWEG, REGS IN MAYLAAN, REGS IN
BLIGNAUTSTRAAT, REGS IN BLOEKOMLAAN, LINKS IN KNOOPLAAN,
REGS IN MALVASTRAAT, LINKS IN CHAMPAGNESTRAAT, REGS IN
VOORSTRAAT, LINKS IN MARKETSTRAAT, REGS IN BY OPTELPUNT TE
PICK 'N PAY MELLINGSTRAAT WELLINGTON.

970 - WELLINGTON - PAARL

VANAF TAXI STAAANPLEK TE MELLINGSTRAAT WELLINGTON, IN
VOORSTRAAT, LINKS IN CHAMPANJESTRAAT, REGS IN KNOOPSTRAAT,
REGS IN BLOEKOMSTRAAT, LINKS IN BLIGNAUTLAAN, LINKS IN
MAYLAAN, LINKS IN POOLLAAN, REGS IN RUSSELWEG, REGS IN
SPRINGBOKWEG, REGS IN JAN VAN RIEBEECKWEG, REGS NA HUGUENOTE
SPOORWEGSTASIE, REGS LANGS JAN VAN RIEBEECKWEG, IN LADY
GREYSTRAAT NA OP- EN AFLAAI PUNTE TE SHOPRITE PAARL EN TERUG
OOR BERGRIVIER BOULEVARD, HUGUENOT VERBYPAD.

771 - WELLINGTON - PLASE WELLINGTON

VANAF TAXI STAAANPLEK TE MELLINGSTRAAT WELLINGTON, LINKS IN
KERKSTRAAT, IN HOOFWEG NA STASIEBRUG, REGS IN HERMONWEG MR23
NA AGTER-GROENBERG PLASE KWEKVELEI, SOETENDAL EN ROOSHOEK
WELLINGTON EN TERUG OOR DIESELFDE ROETE.

772 - WELLINGTON - PLASE WELLINGTON

VANAF TAXI STAAANPLEK TE MELLINGSTRAAT WELLINGTON, LINKS IN
KERKSTRAAT, IN HOOFWEG NA AFDELINGS PAD DRO W152
VOOR-GROENBERG PLASE ROODRAAI, MAVUSULA, KOPLANDE,
STILLERUS, WOLWEKLOOF, JAKKALSVLEI WELLINGTON EN TERUG OOR
DIESELFDE ROETE.

773 - WELLINGTON - PLASE WELLINGTON

VANAF TAXI STAAANPLEK TE MELLINGSTRAAT WELLINGTON, LINKS IN
KERKSTRAAT, IN HOOFWEG, NA AFDELINGS PAD DRO 1408 NA
STELLENBOSCH FARMERS, WELBEDACHT, RHEBOKSKLOOF, ONGEGUND,
LEEURIVIER, PLASE HEXBERG, LELIEFONTEIN, VRUGBAAR, KLIPRUG,
WELVANPAS EN OAKLANDS WELLINGTON EN TERUG OOR DIESELFDE
ROETE.

774 - WELLINGTON - PLASE WELLINGTON

VANAF TAXI STAAANPLEK TE MELLINGSTRAAT WELLINGTON, LINKS IN
KERKSTRAAT, IN HOOFWEG, IN BAINSKLOOF PAD NA ANTONIESVLEI,
HAWEKWA-JEUGTERREIN, EN BOSBOU PLANTASIE WELLINGTON EN TERUG
OOR DIESELFDE ROETE.

BOGENOEMDE ROETES ONDERWORPE AAN DIE VOLGENDE VOORWAARDES:

(A) DAT GEEN PASSASIERE BY ENIGE ANDER HUURMOTORSTAAANPLEK
OPGETEL MAG WORD NIE.

(B) DIE VOERTUIG MOET IN DIE NAAM VAN DIE APPLIKANT
GEREGISTREER WEES.

(C) DIE HOUER VAN HIERDIE PERMIT WORD BELET OM 'N OOREENKOMS
AAN TE GAAN WAARKRAGTENS ENIGE ANDER PARTY GEMAGTIG WORD
OM VIR EIE GEWIN PADVERVOER TE ONDERNEEM KRAGTENS
MAGTING VERLEEN DEUR HIERDIE PERMIT.

(D) DIE VOLLEDIGE ROETE MOET BEDRYF WORD EN NIE SLEGS 'N
GEDEELTE VAN DIE ROETE NIE.

OP.1541790. (2) PILLAY WOOLEGANATHAN W ID NO 5502285220083. (3)
DISTRICT: WELLINGTON. POSTAL ADDRESS: 162 GENERAL HERTZOG BOULEVARD, BERG
EN DAL, WELLINGTON, 7655. (4) OPERATING LICENCE CONVERSION, PERMIT NO.
503640/0 FROM PILLAY WOOLEGANATHAN W (15 X PASSENGERS, DISTRICT:
WELLINGTON). (5) 1 X 15 PASSENGERS. (6) THE CONVEYANCE OF TAXI
PASSENGERS. (7) AUTHORITY:

Permit No. 503640/0

943 - WELLINGTON - PAARL

VANAF OPTELPUNT PICK 'N PAY TE MELLINGSTRAAT WELLINGTON,
LINKS IN MARKETSTRAAT, REGS IN VOORSTRAAT, LINKS IN
CHAMPAGNESTRAAT, REGS IN MALVASTRAAT, LINKS IN KNOOPSTRAAT,
REGS IN BLOEKOMSTRAAT, LINKS IN BLIGNAUT STRAAT, LINKS IN
POOLWEG, REGS BY RUSSELSWEG, REGS IN BY SPRINGBOKWEG, REGS
IN PIET RETIEFSTRAAT TOT BY MAX GARAGE, MET JAN VAN
RIEBEECKWEG TOT BY SPILO ROBOT, REGS IN OOSBOSCHSTRAAT,
LINKS IN BERGRIVIER BOULEVARD, REGS IN VAN DER LINGENSTRAAT,
REGS TOT BY OPTELPUNT BY SHOPRITE PAARL EN TERUG SOOS VOLG:
LINKS IN VAN DER LINGENSTRAAT, LINKS IN BERGRIVIER
BOULEVARD, REGS IN OOSBOSCHSTRAAT TOT BY SPILO ROBOT, LINKS
IN RUSSELWEG, LINKS IN POOLWEG, REGS IN MAYLAAN, REGS IN
BLIGNAUTSTRAAT, REGS IN BLOEKOMLAAN, LINKS IN KNOOPLAAN,
REGS IN MALVASTRAAT, LINKS IN CHAMPAGNESTRAAT, REGS IN
VOORSTRAAT, LINKS IN MARKETSTRAAT, REGS IN BY OPTELPUNT TE
PICK 'N PAY MELLINGSTRAAT WELLINGTON.

970 - WELLINGTON - PAARL

VANAF TAXI STAANPLEK TE MELLINGSTRAAT WELLINGTON, IN
VOORSTRAAT, LINKS IN CHAMPANJESTRAAT, REGS IN KNOOPSTRAAT,
REGS IN BLOEKOMSTRAAT, LINKS IN BLIGNAUTLAAN, LINKS IN
MAYLAAN, LINKS IN POOLLAAN, REGS IN RUSSELWEG, REGS IN
SPRINBOKWEG, REGS IN JAN VAN RIEBEECKWEG, REGS NA HUGUENOTE
SPOORWEGSTASIE, REGS LANGS JAN VAN RIEBEECKWEG, IN LADY
GREYSTRAAT NA OP- EN AFLAAI PUNTE TE SHOPRITE PAARL EN TERUG
OOR BERGRIVIER BOULEVARD, HUGUENOT VERBYPAD.

771 - WELLINGTON - PLASE WELLINGTON

VANAF TAXI STAANPLEK TE MELLINGSTRAAT WELLINGTON, LINKS IN
KERKSTRAAT, IN HOOFWEG NA STASIEBRUG, REGS IN HERMONWEG MR23
NA AGTER-GROENBERG PLASE KWEKVLEI, SOETENDAL EN ROOSHOK
WELLINGTON EN TERUG OOR DIESELFDE ROETE.

772 - WELLINGTON - PLASE WELLINGTON

VANAF TAXI STAANPLEK TE MELLINGSTRAAT WELLINGTON, LINKS IN
KERKSTRAAT, IN HOOFWEG NA AFDELINGS PAD DRO W152
VOOR-GROENBERG PLASE ROODIDRAAI, MAVUSULA, KOPLANDE,
STILLERUS, WOLWEKLOOF, JAKALSVLEI WELLINGTON EN TERUG OOR
DIESELFDE ROETE.

773 - WELLINGTON - PLASE WELLINGTON

VANAF TAXI STAANPLEK TE MELLINGSTRAAT WELLINGTON, LINKS IN
KERKSTRAAT, IN HOOFWEG, NA AFDELINGS PAD DRO 1408 NA
STELLENBOSCH FARMERS, WELBEDACHT, RHEBOKSKLOOF, ONGEGUND,
LEEURIVIER, PLASE HEXBERG, LELIEFONTEIN, VRUGBAAR, KLIPRUG,
WELVANPAS EN OAKLANDS WELLINGTON EN TERUG OOR DIESELFDE
ROETE.

774 - WELLINGTON - PLASE WELLINGTON

VANAF TAXI STAANPLEK TE MELLINGSTRAAT WELLINGTON, LINKS IN
KERKSTRAAT, IN HOOFWEG, IN BAINSKLOOF PAD NA ANTONIESVLEI,
HAWEKWA-JEUGTERREIN, EN BOSBOU PLANTASIE WELLINGTON EN TERUG
OOR DIESELFDE ROETE.

BOGENOEEMDE ROETES ONDERWORPE AAN DIE VOLGENDE VOORWAARDES:

(A) DAT GEEN PASSASIERE BY ENIGE ANDER HUURMOTORSTAANPLEK
OPGETEL MAG WORD NIE.

(B) DIE VOERTUIG MOET IN DIE NAAM VAN DIE APPLIKANT
GEREGISTREER WEES.

(C) DIE HOUER VAN HIERDIE PERMIT WORD BELET OM 'N OOREENKOMS

AAN TE GAAN WAARKRAGTENS ENIGE ANDER PARTY GEMAGTIG WORD
OM VIR EIE GEWIN PADVERVOER TE ONDERNEEM KRAGTENS
MAGTIGING VERLEEN DEUR HIERDIE PERMIT.
(D) DIE VOLLEDIGE ROETE MOET BEDRYF WORD EN NIE SLEGS 'N
GEDEELTE VAN DIE ROETE NIE.

OP.1541795. (2) DAVIDS DERRICK DESMOND DD ID NO 5703115026084. (3) DISTRICT: BELLVILLE. POSTAL ADDRESS: 76 LINDEN STREET, RAVENSMEAD, 7490. (4) OPERATING LICENCE CONVERSION, PERMIT NO. 503579/3 FROM DAVIDS DERRICK DESMOND DD (15 X PASSENGERS, DISTRICT: BELLVILLE). (5) 1 X 15 PASSENGERS. (6) THE CONVEYANCE OF TAXI PASSENGERS. (7) AUTHORITY:

Permit No. 503579/3

G16 - SANLAM CENTRE PAROW - DELFT

FROM TAXI RANK SANLAM CENTRE PAROW, LEFT INTO DE LA REY ROAD, ALONG DE LA REY ROAD, INTO AKKERBOOM DRIVE, INTO CHESTNUT WAY, RIGHT INTO BELHAR DRIVE, RIGHT INTO HEERENGRACHT DRIVE, RIGHT INTO BATAVIA ROAD, LEFT INTO BLOEMENDAL ROAD, RIGHT INTO BELHAR DRIVE, INTO DELFT MAIN ROAD, LEFT INTO VOORBRUG ROD, LEFT INTO DELFT MAIN ROAD, LEFT INTO MANGO ROAD, ALONG MANTO ROAD TO DELFT TERMINUS IN MOZART ROAD DELFT AND RETURN ALONG THE SAME ROUTE SUBJECT TO THE FOLLOWING CONDITIONS: (A) THAT NO PASSENGERS ARE PICKED UP AT ANY OTHER TAXI RANK. (B) THE VEHICLE MUST BE REGISTERED IN THE NAME OF THE PERMIT HOLDER. (C) THE HOLDER OF THIS PERMIT IS PROHIBITED FROM ENTERING INTO ANY AGREEMENT WHEREBY ANOTHER PARTY IS PERMITTED TO UNDERTAKE ROAD TRANSPORTATION FOR OWN GAIN UNDER AUTHORITY OF THIS PERMIT. (D) THE COMPLETE ROUTE MUST BE TRAVERSED AND NOT ONLY A PORTION OF IT.

OP.1543243. (2) BROWN ISMAIL I ID NO 4104145482085. (3) DISTRICT: WYNBERG. POSTAL ADDRESS: 23 - 5TH AVENUE, BOKMAKIERIE, ATHLONE, 7764. (4) OPERATING LICENCE CONVERSION, PERMIT NO. 502107/1 FROM BROWN ISMAIL I (15 X PASSENGERS, DISTRICT: WYNBERG). (5) 1 X 15 PASSENGERS. (6) THE CONVEYANCE OF TAXI PASSENGERS. (7) AUTHORITY:

Permit No. 502107/1

93 CALYPSO SQUARE MITCHELL'S PLAIN - NEW LENTEGEUR

FROM TAXI RANK AT CALYPSO SQUARE, MITCHELL'S PLAIN, RIGHT INTO 2ND AVENUE, RIGHT INTO 1ST AVENUE, LEFT INTO IMPERIAL WAY AND CONTINUE OVER A Z BERMAN DRIVE, THEN AGAIN INTO IMPERIAL WAY, LEFT INTO ALPINE ROAD, LEFT INTO MORGENSTER ROAD, RIGHT INTO A Z BERMAN DRIVE, RIGHT INTO KATJIEPIERING STREET, LEFT INTO KREUPELHOUT STREET, RIGHT INTO CORNFLOWER STREET, LEFT INTO CRASSULA STREET, LEFT INTO HIGHLANDS DRIVE, RIGHT INTO A Z BERMAN DRIVE TO TERMINUS AT THE CORNER OF SESAME STREET AND A Z BERMAN DRIVE, NEW LENTEGEUR AND RETURN ALONG THE SAME ROUTE.

94 CALYPSO SQUARE MITCHELL'S PLAIN - HENGELAAR - PYPIE - HIGHLANDS - NEW LENTEGEUR

FROM TAXI RANK AT CALYPSO SQUARE, MITCHELL'S PLAIN, RIGHT INTO 2ND AVENUE, RIGHT INTO FIRST AVENUE, LEFT INTO IMPERIAL WAY AND CONTINUE OVER A Z BERMAN DRIVE, INTO IMPERIAL WAY, LEFT INTO CADILLAC STREET AND CONTINUE OVER TRAMPOLINE STREET INTO HENGELAAR STREET, LEFT INTO GYMKHANA STREET AND CONTINUE OVER MORGENSTER ROAD INTO PYPIE STREET, LEFT INTO NERINE STREET, RIGHT INTO KREUPELHOUT STREET AND CONTINUE OVER KATJIEPIERING STREET INTO KREUPELHOUT STREET, RIGHT INTO CORNFLOWER STREET, LEFT INTO CRASSULA STREET, LEFT INTO HIGHLANDS DRIVE, RIGHT INTO A Z BERMAN DRIVE TO TERMINUS AT THE CORNER OF SESAME STREET AND A Z BERMAN DRIVE, NEW LENTEGEUR AND RETURN ALONG THE SAME ROUTE.

95 CALYPSO SQUARE MITCHELL'S PLAIN - MONTROSE PARK - MORGENSTER

FROM TAXI RANK AT CALYPSO SQUARE, MITCHELL'S PLAIN RIGHT INTO 2ND AVENUE, RIGHT INTO 1ST AVENUE, LEFT INTO IMPERIAL WAY, RIGHT INTO A Z BERMAN DRIVE, LEFT INTO SPINE ROAD, LEFT INTO ALPINE ROAD, RIGHT INTO OVAL NORTH, LEFT INTO OLYMPIC STREET, RIGHT INTO CHRISTINE STREET, LEFT INTO ANNE-MARIE STREET, OVER MORGENSTER ROAD, INTO SAMANTHA STREET TO TERMINUS AT THE CORNER OF HIGHLANDS DRIVE AND SAMANTHA ROAD MORGENSTER AND RETURN ALONG THE SAME ROUTE.

OP.1543779. (2) SAMODIEN EBRAHIM E ID NO 5510035048027. (3) DISTRICT: WYNBERG. POSTAL ADDRESS: 5 KLIP ROAD, LOTUS RIVER, 7945. (4) OPERATING LICENCE CONVERSION, PERMIT NO. 508617/1 FROM SAMODIEN EBRAHIM E (15 X PASSENGERS, DISTRICT: WYNBERG). (5) 1 X 15 PASSENGERS. (6) THE CONVEYANCE OF TAXI PASSENGERS. (7) AUTHORITY:

Permit No. 508617/1

331 - LOTUS RIVER - WYNBERG

FROM TAXI RANK AT BUCK ROAD LOTUS RIVER, ALONG BUCK ROAD, LEFT INTO KLIP ROAD, RIGHT INTO DE WET ROAD, LEFT INTO OTTERY ROAD, INTO BRISBANE ROAD, LEFT INTO BROAD ROAD, LEFT

INTO TAXI TERMINUS AT WYNBERG RAILWAY STATION WYNBERG AND RETURN ALONG THE SAME ROUTE.

332 - LOTUS RIVER - WYNBERG

FROM TAXI RANK AT BUCK ROAD LOTUS RIVER, ALONG BUCK ROAD, LEFT INTO KLIP ROAD, RIGHT INTO ZEEKOE ROAD, LEFT INTO PLANTATION ROAD, LEFT INTO OTTERY ROAD, INTO BRISBANE ROAD, LEFT INTO BROAD ROAD, RIGHT INTO TAXI TERMINUS AT WYNBERG RAILWAY STATION WYNBERG AND RETURN ALONG THE SAME ROUTE.

364 - LOTUS RIVER - PLUMSTEAD

FROM TAXI RANK IN BUCK ROAD LOTUS RIVER, LEFT INTO 5TH AVENUE, RIGHT INTO VICTORIA ROAD, RIGHT INTO PRINCE GEORGE DRIVE, LEFT INTO VICTORIA ROAD, RIGHT INTO SOUTHFIELD ROAD, RIGHT INTO STATION ROAD TO PLUMSTEAD RAILWAY STATION.

365 - LOTUS RIVER - RETREAT

FROM TAXI RANK IN BUCK ROAD LOTUS RIVER, LEFT INTO 5TH AVE, INTO RETREAT ROAD, RIGHT INTO CONCERT BOULEVARD, INTO STATION ROAD RETREAT RAILWAY STATION DROP-OFF ONLY AND RETURN. NO PASSENGERS TO BE PICKED UP ALONG 5TH AVENUE BETWEEN VICTORIA ROAD AND PERTH ROAD. NO PASSENGER TO BE PICKED UP AT CNR OF 12TH AVENUE AND RETREAT ROADS.

344 - LOTUS RIVER - HANOVER PARK

FROM TAXI RANK AT BUCK ROAD LOTUS RIVER, INTO 5TH AVE, LEFT INTO STRANDFONTEIN ROAD, LEFT INTO NEW OTTERY ROAD, RIGHT INTO OLD STRANDFONTEIN ROAD, AROUND WETTON CIRCLE, INTO LANSDOWNE ROAD, RIGHT INTO BLOMVLEI ROAD, LEFT INTO HANOVER PARK AVE, RIGHT INTO SURRAN ROAD HANOVER PARK AND RETURN SUBJECT TO THE CONDITION THAT NO PASSENGERS ARE PICKED UP IN SURRAN ROAD HANOVER PARK SUBJECT TO THE CONDITION THAT NO PARKING TAKES PLACE IN OTTERY ROAD AT THE OTTERY HYPERMARKET.

ABOVE ROUTES SUBJECT TO THE FOLLOWING CONDITIONS:

- *****
- (A) THAT NO PASSENGERS ARE PICKED UP AT ANY OTHER TAXI RANK.
 - (B) THE VEHICLE MUST BE REGISTERED IN THE NAME OF THE PERMIT HOLDER.
 - (C) THE HOLDER OF THIS PERMIT IS PROHIBITED FROM ENTERING INTO ANY AGREEMENT WHEREBY ANOTHER PARTY IS PERMITTED TO UNDERTAKE ROAD TRANSPORTATION FOR OWN GAIN UNDER AUTHORITY OF THIS PERMIT.
 - (D) THE COMPLETE ROUTE MUST BE TRAVERSED AND NOT ONLY A PORTION OF IT.

- SPECIAL HIRE FROM LOTUS RIVER TO POINTS WITHIN THE RSA AND RETURN.

OP.1543780. (2) SAMODIEN EBRAHIM E ID NO 5510035048027. (3) DISTRICT: WYNBERG. POSTAL ADDRESS: 5 KLIP ROAD, LOTUS RIVER, 7945. (4) OPERATING LICENCE CONVERSION, PERMIT NO. 508847/0 FROM SAMODIEN EBRAHIM E (15 X PASSENGERS, DISTRICT: WYNBERG). (5) 1 X 15 PASSENGERS. (6) THE CONVEYANCE OF TAXI PASSENGERS. (7) AUTHORITY:

Permit No. 508847/0

331 - LOTUS RIVER - WYNBERG

FROM TAXI RANK AT BUCK ROAD LOTUS RIVER, ALONG BUCK ROAD, LEFT INTO KLIP ROAD, RIGHT INTO DE WET ROAD, LEFT INTO OTTERY ROAD, INTO BRISBANE ROAD, LEFT INTO BROAD ROAD, LEFT INTO TAXI TERMINUS AT WYNBERG RAILWAY STATION WYNBERG AND RETURN ALONG THE SAME ROUTE.

332 - LOTUS RIVER - WYNBERG

FROM TAXI RANK AT BUCK ROAD LOTUS RIVER, ALONG BUCK ROAD, LEFT INTO KLIP ROAD, RIGHT INTO ZEEKOE ROAD, LEFT INTO PLANTATION ROAD, LEFT INTO OTTERY ROAD, INTO BRISBANE ROAD, LEFT INTO BROAD ROAD, RIGHT INTO TAXI TERMINUS AT WYNBERG RAILWAY STATION WYNBERG AND RETURN ALONG THE SAME ROUTE.

364 - LOTUS RIVER - PLUMSTEAD

FROM TAXI RANK IN BUCK ROAD LOTUS RIVER, LEFT INTO 5TH AVENUE, RIGHT INTO VICTORIA ROAD, RIGHT INTO PRINCE GEORGE DRIVE, LEFT INTO VICTORIA ROAD, RIGHT INTO SOUTHFIELD ROAD, RIGHT INTO STATION ROAD TO PLUMSTEAD RAILWAY STATION.

365 - LOTUS RIVER - RETREAT

FROM TAXI RANK IN BUCK ROAD LOTUS RIVER, LEFT INTO 5TH AVE, INTO RETREAT ROAD, RIGHT INTO CONCERT BOULEVARD, INTO STATION ROAD RETREAT RAILWAY STATION DROP-OFF ONLY AND

RETURN. NO PASSENGERS TO BE PICKED UP ALONG 5TH AVENUE BETWEEN VICTORIA ROAD AND PERTH ROAD. NO PASSENGER TO BE PICKED UP AT CNR OF 12TH AVENUE AND RETREAT ROADS.

344 - LOTUS RIVER - HANOVER PARK

FROM TAXI RANK AT BUCK ROAD LOTUS RIVER, INTO 5TH AVE, LEFT INTO STRANDFONTEIN ROAD, LEFT INTO NEW OTTERY ROAD, RIGHT INTO OLD STRANDFONTEIN ROAD, AROUND WETTON CIRCLE, INTO LANSLOWNE ROAD, RIGHT INTO BLOMVLEI ROAD, LEFT INTO HANOVER PARK AVE, RIGHT INTO SURRAN ROAD HANOVER PARK AND RETURN SUBJECT TO THE CONDITION THAT NO PASSENGERS ARE PICKED UP IN SURRAN ROAD HANOVER PARK SUBJECT TO THE CONDITION THAT NO PARKING TAKES PLACE IN OTTERY ROAD AT THE OTTERY HYPERMARKET.

ABOVE ROUTES SUBJECT TO THE FOLLOWING CONDITIONS:

- (A) THAT NO PASSENGERS ARE PICKED UP AT ANY OTHER TAXI RANK.
- (B) THE VEHICLE MUST BE REGISTERED IN THE NAME OF THE PERMIT HOLDER.
- (C) THE HOLDER OF THIS PERMIT IS PROHIBITED FROM ENTERING INTO ANY AGREEMENT WHEREBY ANOTHER PARTY IS PERMITTED TO UNDERTAKE ROAD TRANSPORTATION FOR OWN GAIN UNDER AUTHORITY OF THIS PERMIT.
- (D) THE COMPLETE ROUTE MUST BE TRAVERSED AND NOT ONLY A PORTION OF IT.

OP.1543781. (2) SAMODIEN EBRAHIM E ID NO 5510035048027. (3) DISTRICT: WYNBERG. POSTAL ADDRESS: 5 KLIP ROAD, LOTUS RIVER, 7945. (4) OPERATING LICENCE CONVERSION, PERMIT NO. 504094/1 FROM SAMODIEN EBRAHIM E (15 X PASSENGERS, DISTRICT: WYNBERG). (5) 1 X 15 PASSENGERS. (6) THE CONVEYANCE OF TAXI PASSENGERS. (7) AUTHORITY:

Permit No. 504094/1

331 - LOTUS RIVER - WYNBERG

FROM TAXI RANK AT BUCK ROAD LOTUS RIVER, ALONG BUCK ROAD, LEFT INTO KLIP ROAD, RIGHT INTO DE WET ROAD, LEFT INTO OTTERY ROAD, INTO BRISBANE ROAD, LEFT INTO BROAD ROAD, LEFT INTO TAXI TERMINUS AT WYNBERG RAILWAY STATION WYNBERG AND RETURN ALONG THE SAME ROUTE.

332 - LOTUS RIVER - WYNBERG

FROM TAXI RANK AT BUCK ROAD LOTUS RIVER, ALONG BUCK ROAD, LEFT INTO KLIP ROAD, RIGHT INTO ZEEKOE ROAD, LEFT INTO PLANTATION ROAD, LEFT INTO OTTERY ROAD, INTO BRISBANE ROAD, LEFT INTO BROAD ROAD, RIGHT INTO TAXI TERMINUS AT WYNBERG RAILWAY STATION WYNBERG AND RETURN ALONG THE SAME ROUTE.

364 - LOTUS RIVER - PLUMSTEAD

FROM TAXI RANK IN BUCK ROAD LOTUS RIVER, LEFT INTO 5TH AVENUE, RIGHT INTO VICTORIA ROAD, RIGHT INTO PRINCE GEORGE DRIVE, LEFT INTO VICTORIA ROAD, RIGHT INTO SOUTHFIELD ROAD, RIGHT INTO STATION ROAD TO PLUMSTEAD RAILWAY STATION.

365 - LOTUS RIVER - RETREAT

FROM TAXI RANK IN BUCK ROAD LOTUS RIVER, LEFT INTO 5TH AVE, INTO RETREAT ROAD, RIGHT INTO CONCERT BOULEVARD, INTO STATION ROAD RETREAT RAILWAY STATION DROP-OFF ONLY AND RETURN. NO PASSENGERS TO BE PICKED UP ALONG 5TH AVENUE BETWEEN VICTORIA ROAD AND PERTH ROAD. NO PASSENGER TO BE PICKED UP AT CNR OF 12TH AVENUE AND RETREAT ROADS.

344 - LOTUS RIVER - HANOVER PARK

FROM TAXI RANK AT BUCK ROAD LOTUS RIVER, INTO 5TH AVE, LEFT INTO STRANDFONTEIN ROAD, LEFT INTO NEW OTTERY ROAD, RIGHT INTO OLD STRANDFONTEIN ROAD, AROUND WETTON CIRCLE, INTO LANSLOWNE ROAD, RIGHT INTO BLOMVLEI ROAD, LEFT INTO HANOVER PARK AVE, RIGHT INTO SURRAN ROAD HANOVER PARK AND RETURN SUBJECT TO THE CONDITION THAT NO PASSENGERS ARE PICKED UP IN SURRAN ROAD HANOVER PARK SUBJECT TO THE CONDITION THAT NO PARKING TAKES PLACE IN OTTERY ROAD AT THE OTTERY HYPERMARKET.

ABOVE ROUTES SUBJECT TO THE FOLLOWING CONDITIONS:

- (A) THAT NO PASSENGERS ARE PICKED UP AT ANY OTHER TAXI RANK.
- (B) THE VEHICLE MUST BE REGISTERED IN THE NAME OF THE PERMIT HOLDER.
- (C) THE HOLDER OF THIS PERMIT IS PROHIBITED FROM ENTERING INTO ANY AGREEMENT WHEREBY ANOTHER PARTY IS PERMITTED

TO UNDERTAKE ROAD TRANSPORTATION FOR OWN GAIN UNDER
AUTHORITY OF THIS PERMIT.

- (D) THE COMPLETE ROUTE MUST BE TRAVERSED AND NOT ONLY A
PORTION OF IT.

SPECIAL HIRE:

FROM LOTUS RIVER TO POINTS WITHIN THE RSA AND RETURN.

OP.1544057. (2) DU FRENE RICHARD R ID NO 4303235115007. (3) DISTRICT:
OUDTSHOORN. POSTAL ADDRESS: P O BOX 55, OUDTSHOORN, 6620. (4) OPERATING
LICENCE CONVERSION, PERMIT NO. 500614/0 FROM DU FRENE RICHARD R (15 X
PASSENGERS, DISTRICT: OUDTSHOORN). (5) 1 X 15 PASSENGERS. (6) THE
CONVEYANCE OF TAXI PASSENGERS. (7) AUTHORITY:

Permit No. 500614/0
695 - OUDTSHOORN - OUDTSHOORN NOORD

VANAF TAXI STAANPLEK TE UNIEPLEIN OUDTSHOORN, IN BONDSTRAAT,
IN ADDERLEYSTRAAT, IN ST. SAVIOURSTRAAT, IN BARON VAN
RHEEDSTRAAT, IN NOORDSTRAAT, IN PARKWEG NOORD, OOR
VOORTREKKERWEG, IN PARKWEG SUID IN RADEMEYERSTRAAT, OOR
LANGENHOVENWEG, IN DASSIEWEG, IN 12DE LAAN, OM SIRKEL IN
ZEBRAWEG, IN ARNOLD DE JAGER RYLAAN OUDTSHOORN NOORD EN
TERUG SOOS VOLG: IN PETUNIALAAN, IN ZEBRAWEG, IN DUIFLAAN,
OM BRIDGETON SIRKEL, IN IMPALAWEG, IN POPLARSTRAAT, IN JACOBSONSTRAAT, IN
QUARRYSTRAAT, IN JONESSTRAAT, IN MEULSTRAAT, IN ADDERLEYSTRAAT, IN
BONDSTRAAT, IN TAXI STAANPLEK TE UNIEPLEIN OUDTSHOORN.

696 - OUDTSHOORN - OUDTSHOORN NOORD

VANAF TAXI STAANPLEK TE UNIEPLEIN OUDTSHOORN, IN BONDSTRAAT,
IN ADDERLEYSTRAAT, IN VOORTREKKERWEG, IN HEUNISSTRAAT, IN
5DE LAAN, IN ARNOLD DE JAGER RYLAAN, IN PETUNIALAAN, IN
WEYERSLAAN, IN STUURMANSTRAAT, IN ARNOLD DE JAGER RYLAAN, IN
SYABONGASTRAAT, IN NEW LOOK OUDTSHOORN NOORD EN TERUG SOOS
VOLG: IN 8STE LAAN, IN 18DE LAAN, IN ZEBRAWEG, IN DUIFLAAN,
IN IMPALAWEG, IN POPLARSTRAAT, IN JACOBSONSTRAAT, IN
VOORTREKKERWEG, IN ADDERLEYSTRAAT, IN BONDSTRAAT, IN TAXI
STAANPLEK TE UNIEPLEIN OUDTSHOORN.

976 - OUDTSHOORN - OUDTSHOORN NOORD

VANAF TAXI STAANPLEK TE UNIEPLEIN BONDSTRAAT OUDTSHOORN, IN
ADDERLEYSTRAAT, IN VOORTREKKERWEG, IN JACOBSONSTRAAT, IN
POPLARSTRAAT, IN IMPALAWEG, IN DUIFLAAN, IN ZEBRAWEG, IN
PETUNIALAAN, IN WEYERSLAAN, IN STUURMANSTRAAT, IN ARNOLD DE
JAGER RYLAAN, IN 20STE LAAN, IN NEWLOOK OUDTSHOORN NOORD EN
TERUG SOOS VOLG: IN DASSIEWEG, IN 17DE LAAN, IN GRYSBOKLAAN,
IN ZEBRAWEG, IN SPRINGBOKWEG, IN VOORTREKKERWEG, IN
HOOFSTRAAT, IN KERKSTRAAT, IN ADDERLEYSTRAAT, IN BONDSTRAAT,
NA TAXI STAANPLEK TE UNIEPLEIN OUDTSHOORN.

781 OUDTSHOORN - OUDTSHOORN NOORD

VANAF TAXI STAANPLEK TE UNIEPLEIN OUDTSHOORN NA PUNTE GELEë BINNE DIE
MUNISIPALE GEBIED VAN OUDTSHOORN EN TERUG OP DIE VOORWAARDE DAT HIERDIE
VERVOER OP HIERDIE ROETE SLEGS TUSSEN DIE VOLGENDE TYE MAG PLAASVIND: 1.
MAANDAE TOT DONDERDAE TUSSEN 08H30 EN 12H00; 2. 14H00 EN 16H30 EN 3. 17H30
EN 07H30. VRYDAE 08H30 TOT MAANDAE 07H00 OP VOORWAARDE DAT GEEN PASSASIERE
OPGELAAI MAG WORD TE GEORGE.

978 OUDTSHOORN - WABOOMSKRAAL - GEORGE

VANAF TAXI STAANPLEK TE UNIEPLEIN BONDSTRAAT OUDTSHOORN, REGS IN
ADDERLEYSTRAAT, REGS IN VOORTREKKERWEG, LINKS IN HOOFSTRAAT, LINKS IN
LANGENHOVENWEG, IN N12, REGS IN ONBEKENDE GRONDPAD NA KLIPDRIF,
DORINGRIVIER, PAARDEBONT, TERUG MET DIESELFDE PAD TOT BY R62, LANGS R62,
REGS IN ONBEKENDE GRONDPAD TOT BY WABOOMSKRAAL, TERUG OP DIESELFDE PAD NA
R62, LANGS R62, LINKS IN LANGENHOVENWEG, REGS IN HIBERNIASTRAAT, REGS IN
CRADOCKSTRAAT TOT BY TAXI STAANPLEK TE GEORGE EN TERUG OOR DIESELFDE ROETE
OP VOORWAARDE DAT PASSASIERE SLEGS AFGELAAI WORD IN GEORGE EN GEEN
PASSASIERE OPGETEL WORD BINNE DIE MUNISIPALE GEBIED VAN GEORGE.

982 OUDTSHOORN - MOSSELBAAI

VANAF UNIEPLEIN, OUDTSHOORN OOR ROBINSON PAS, IN LOUIS FOURIELAAN, LINKS IN
GEORGEWEG, REGS IN KERKSTRAAT, LINKS IN MARSHSTRAAT, REGS IN ZIETMANSTRAAT,
REGS IN MATFIELDSTRAAT, IN ERNEST ROBINSONSTRAAT NA TAXI STAANPLEK TE
MOSSELBAAI EN TERUG OOR DIESELFDE ROETE OP VOORWAARDE DAT PASSASIERE SLEGS
AFGELAAI WORD IN MOSSELBAAI EN GEEN PASSASIERE OPGETEL WORD BINNE DIE
MUNISIPALE GEBIED VAN MOSSELBAAI.

995 - OUDTSHOORN - MOUNT HOPE

VANAF TAXI STAANPLEK TE UNIEPLEIN OUDTSHOORN OOR N12, IN

R328 OOR VOLMOED, KANDELAARSRIVIER NA MOUNT HOPE EN TERUG OOR DIESELFDE ROETE.

A98 - OUDTSHOORN - CALITZDORP

VANAF TAXI STAANPLEK TE UNIEPLEIN IN BONDSTRAAT OUDTSHOORN, REGS IN ADDERLEYSTRAAT, REGS IN VOORTREKKERWEG, IN R62 OOR DE HOOP, OOR WELBEDACHT, OOR UITVLUGT, OOR WARMBAD NA TAXI STAANPLEK TE GEMEENSKAPSAAL CALITZDORP EN TERUG OOR DIESELFDE ROETE.

C37 OUDTSHOORN - KAMANASSIE

VANAF TAXI STAANPLEK TE UNIEPLEIN, OUDTSHOORN IN BONDSTRAAT, IN ADDERLEYSTRAAT, DEUR KAMANASSIEPAD NA PROEFPLAAS DEUR ROOIHEUWEL DEUR HOTTOMSKLOOF NA KAMANASSIE DAM EN TERUG OOR DIESELFDE ROETE.

D57 - OUDTSHOORN - MATJIESRIVIER

VANAF TAXI STAANPLEK TE UNIEPLEIN OUDTSHOORN, LINKS IN ADDERLEYSTRAAT, LINKS IN KERKSTRAAT, REGS IN BARON VAN RHEEDESTRAAT, LINKS IN R28 OOR BUFFELSDRIFT, SCHOEMANSHOEK EN GROOTKRAAL TOT BY POSKANTOOR MATJIESRIVIER EN TERUG OOR DIESELFDE ROETE.

D60 - OUDTSHOORN - VLAKTEPLAAS

VANAF TAXI STAANPLEK TE UNIEPLEIN OUDTSHOORN, REGS IN ADDERLEYSTRAAT, LINKS IN VOORTREKKERWEG, IN N12 NA DE RUST, IN BLOMNEKSTRAAT, IN SKOOLSTRAAT, IN RANDSTRAAT, IN SCHOEMANSTRAAT NA STAANPLEK IN SCHOEMANSTRAAT TE DE RUST IN RANDSTRAAT, IN SKOOLSTRAAT, IN BLOMNEKSTRAAT, IN N12, LANGS N12 NA STAANPLEK TE KLAARSTROOM, TERUG NA N12, LANGS N12 TOT BY VLAKTEPLAAS EN TERUG OOR DIESELFDE ROETE.

D62 - OUDTSHOORN - VOLMOED

VANAF TAXI STAANPLEK TE UNIEPLEIN OUDTSHOORN, REGS IN ADDERLEYSTRAAT, REGS IN VOORTREKKERWEG, LINKS IN LANGENHOVENWEG, REGS IN RADEMEYERSTRAAT, OOR WELGELUK, LINKS IN R328, REGS IN ONBEKENDE PAD NA LOKASIE TE VOLMOED EN TERUG OOR DIESELFDE ROETE.

D63 - OUDTSHOORN - SPITSKOP

VANAF TAXI STAANPLEK TE UNIEPLEIN OUDTSHOORN, REGS IN ADDERLEYSTRAAT, LINKS IN VOORTREKKERWEG, IN R29, LINKS BY OUDEMURAAGIE AFDRAAI NA SPITSKOP WINKEL SPITSKOP EN TERUG OOR DIESELFDE ROETE.

BOSTAANDE ROETES ONDERWORPE AAN DIE VOLGENDE VOORWAARDES:-

(A) DAT GEEN PASSASIERE BY ENIGE ANDER HUURMOTORSTAANPLEK OPGETEL MAG WORD NIE.

(B) DIE VOERTUIG MOET IN DIE NAAM VAN DIE APPLIKANT GEREJISTREER WEES.

(C) DIE HOUER VAN HIERDIE OPENBARE LISENSIE WORD BELET OM 'N OOREENKOMS AAN TE GAAN WAARKRAGTENS ENIGE ANDER PARTY GEMAGTIG WORD OM VIR EIE GEWIN PADVERVOER TE ONDERNEEM KRAGTENS MAGTIGING VERLEEN DEUR HIERDIE LISENSIE.

(D) DIE VOLLEDIGE ROETE MOET BEDRYF WORD EN NIE SEGLS 'N GEDEELTE VAN DIE ROETE NIE.

OP.1545480. (2) MULLER FREDERICK RICHARD FR ID NO 3511265082084. (3) DISTRICT: WYNBERG. POSTAL ADDRESS: 156 HEIDEVELD ROAD, HEIDEVELD, 7764. (4) OPERATING LICENCE CONVERSION, PERMIT NO. 503662/1 FROM MULLER FREDERICK RICHARD FR (14 X PASSENGERS, DISTRICT: WYNBERG). (5) 1 X 14 PASSENGERS. (6) THE CONVEYANCE OF TAXI PASSENGERS. (7) AUTHORITY:

Permit No. 503662/1

24 HEIDEVELD - CAPE TOWN

FROM TAXI RANK AT JONKERSHOEK ROAD, HEIDEVELD, RIGHT INTO LAINGSBURG ROAD, LEFT INTO ASCENTION ROAD, LEFT INTO HEIDEVELD ROAD, LEFT INTO 5TH STREET, RIGHT INTO KLIPFONTEIN ROAD, ALONG KLIPFONTEIN ROAD WHICH BECOMES DURBAN ROAD, RIGHT INTO MAIN ROAD, ALONG MAIN ROAD THROUGH OBSERVATORY, SALT RIVER, WOODSTOCK, MAIN ROAD WHICH BECOMES VICTORIA ROAD, WHICH BECOMES SIR LOWRY ROAD, ALONG SIR LOWRY ROAD, RIGHT INTO OSWALD PIROW ROAD, LEFT INTO TOP DECK CAPE TOWN RAILWAY STATION AND RETURN ALONG THE SAME ROUTE SUBJECT TO THE CONDITION THAT PASSENGERS ARE ONLY DROPPED-OFF AT TOP DECK CAPE TOWN RAILWAY STATION AND NO PASSENGERS ARE PICKED UP AT TOP DECK CAPE TOWN RAILWAY STATION.
484 HEIDEVELD - CAPE TOWN

FROM TAXI RANK IN JONKERSHOEK ROAD HEIDEVELD, RIGHT INTO LAINGSBURG ROAD, LEFT INTO BAMBOEBERG ROAD, INTO ASCENSION

ROAD, RIGHT INTO HEIDEVELD ROAD, LEFT INTO 5TH STREET, ALONG 5TH STREET, LEFT INTO HEIDEVELD ROAD, RIGHT INTO VANGUARD DRIVE, ONTO N2, ALONG N2 TO MOWBRAY OFF-RAMP, RIGHT INTO MAIN ROAD MOWBRAY, ALONG MAIN ROAD WHICH BECOMES VICTORIA ROAD, WHICH BECOMES SIR LOWRY ROAD, RIGHT INTO OSWALD PIROW ROAD, LEFT INTO TOP DECK CAPE TOWN RAILWAY STATION CAPE TOWN AND RETURN ALONG THE SAME ROUTE SUBJECT TO THE CONDITION THAT NO PASSENGERS ARE PICKED UP AT TOP DECK CAPE TOWN RAILWAY STATION.

A85 HEIDEVELD - ATHLONE

FROM TAXI RANK IN JONKERSHOEK ROAD HEIDEVELD, RIGHT INTO LAINGSBURG ROAD, LEFT INTO BAMBOEBERG ROAD, INTO ASCENSION ROAD, RIGHT INTO HEIDEVELD ROAD, LEFT INTO 5TH STREET, RIGHT INTO KLIPFONTEIN ROAD, RIGHT INTO BLOSSOM STREET, INTO CORNFLOWER STREET, INTO DR ABDURAGHMAN AVENUE, LEFT INTO HICKORY STREET, RIGHT INTO SPRINGBOK STREET, RIGHT INTO KLIPFONTEIN ROAD, INTO LOWER KLIPFONTEIN ROAD, RIGHT INTO GEORGE STREET TO TAXI RANK IN ATHLONE AND RETURN AS FOLLOWS: RIGHT INTO KLIPFONTEIN ROAD, LEFT INTO MOUNT CLAIRE STREET, RIGHT INTO KALK ROAD, LEFT INTO HILLVIEW ROAD, RIGHT INTO SYBRAND STREET, RIGHT INTO KLIPFONTEIN ROAD TO TAXI RANK IN JONKERSHOEK ROAD HEIDEVELD SUBJECT TO THE CONDITION THAT NO PASSENGERS ARE PICKED-UP IN BLOSSOM STREET, CORNFLOWER STREET, DR ABDURAGHMAN AVENUE, HICKORY STREET AND SPRINGBOK STREET.

D56 HEIDEVELD TO CAPE TOWN

FROM TAXI RANK AT HEIDEVELD RAILWAY STATION HEIDEVELD, IN JONKERSHOEK ROAD, RIGHT INTO LAINGSBURG ROAD, LEFT INTO ASCENSION ROAD, LEFT INTO HEIDEVELD ROAD, LEFT INTO 5TH STREET, RIGHT INTO KLIPFONTEIN ROAD, RIGHT INTO BLOSSOM STREET, INTO CORNFLOWER STREET, INTO DR ABDURAGHMAN AVE, LEFT INTO HICKORY STREET, RIGHT INTO SPRINGBOK STREET, LEFT INTO CROSS BOULEVARD, RIGHT INTO KLIPFONTEIN ROAD, ALONG KLIPFONTEIN ROAD, INTO DURBAN ROAD MOWBRAY, RIGHT INTO MAIN ROAD, ALONG MAIN ROAD WHICH BECOMES VICTORIA ROAD, INTO SIR LOWRY ROAD, RIGHT INTO OSWALD PIROW STREET, LEFT INTO TOP DECK CAPE TOWN RAILWAY STATION CAPE TOWN AND RETURN AS FOLLOWS: RIGHT INTO OSWALD PIROW STREET, LEFT INTO SIR LOWRY ROAD, INTO VICTORIA STREET, INTO MAIN ROAD, LEFT INTO ST PETERS ROAD MOWBRAY, INTO DURBAN ROAD INTO MOWBRAY TAXI RANK, ALONG DURBAN ROAD, LEFT INTO LIESBEECK ROAD, RIGHT ONTO N2, ALONG N2 TO ATHLONE TURN-OFF, LEFT AT ATHLONE TURN-OFF, INTO JAN SMUTS DRIVE, LEFT INTO ELAND ROAD, RIGHT INTO PROTEA ROAD, LEFT INTO DR ABDURAGHMAN AVE, INTO CORNFLOWER STREET, INTO BLOSSOM STREET, RIGHT INTO KLIPFONTEIN ROAD, LEFT INTO 5TH STREET, RIGHT INTO HEIDEVELD ROAD, LEFT INTO ASCENSION ROAD, RIGHT INTO LAINGSBURG ROAD, LEFT INTO JONKERSHOEK ROAD TO TAXI RANK AT HEIDEVELD RAILWAY STATION HEIDEVELD.

OP.1545481. (2) PARKER AYSHA A ID NO 5503100083086. (3) DISTRICT: VREDENBURG. POSTAL ADDRESS: 61A - 10TH STREET, KENSINGTON, 7405. (4) OPERATING LICENCE CONVERSION, PERMIT NO. 503231/0 FROM PARKER AYSHA A (15 X PASSENGERS, DISTRICT: VREDENBURG). (5) 1 X 15 PASSENGERS. (6) THE CONVEYANCE OF TAXI PASSENGERS. (7) AUTHORITY:

Permit No. 503231/0
SALDANHA - DIAZVILLE

VANAF SALDANHA TAXI STAANPLEK IN HOOFWEG SALDANHA, REGS IN DIAZWEG, REGS IN GOODHOPE STRAAT, IN DIAZVILLE WOONGEBIED, LINKS IN VRAAGOMSTRAAT TOT BY TAXI STAANPLEK TE VRAAGOMSTRAAT EN TERUG OOR DIESELFDE ROETE.
SALDANHA - SEA HARVEST

VANAF SALDANHA TAXI STAANPLEK IN HOOFWEG, SALDANHA, REGS IN DIAZWEG, LINKS IN SALDANAHWEG TOT BY SEA HARVEST EN TERUG OOR DIESELFDE ROETE.
SALDANHA - SALDANHA STAAL

VANAF TAXI STAANPLEK TE HOOFWEG, SALDANHA, REGS IN KAMPSTRAAT, REGS IN HAWEWEG NA SALDANHA STAAL EN TERUG OOR DIESELFDE ROETE.
SALDANHA - LANGEBAAN

VANAF TAXI STAANPLEK TE HOOFWEG, SALDANHA, REGS IN KAMPSTRAAT, REGS IN HAWEWEG, VERBY SALDANHA STAAL NA LANGEBAAN WOONGEBIED EN TERUG OOR DIESELFDE ROETE.
SALDANHA - VREDENBURG

VANAF SALDANHA TAXI STAANPLEK IN HOOFWEG SALDANHA, REGS IN DIAZWEG, REGS IN SALDANHAWEG, REGS IN JACOB SADIE STRAAT, LINKS IN TAXI STAANPLEK TE VRDENBURG EN TERUG OOR DIESELFDE ROETE.
SALDANHA - LOUWVILLE

VANAF TAXI STAANPLEK TE HOOFWEG SALDANHA, REGS IN DIAZWEG, REGS IN SALDANHAWEG TOT IN VREDENBURG, REGS IN KOOITJIESKLOOF STRAAT NA LOUWVILLE, REGS IN BERGSIGSTRAAT, LINKS IN HOUTKAPPERSTRAAT, LINKS IN VINKSTRAAT, TOT BY SELFBOM SKEMA WOONGEBIEDE, IN PETRUS MEYER RYLAAN, LINKS IN KOOITJIESKLOOFSTRAAT TOT BY SPOORNET WOONGEBIEDE, REGS IN PETUNIASTRAAT TOT BY NAMKVASANDS WOORBUURT IN LUPINASTRAAT, REGS IN ERICAWEG, REGS IN ANAMONESTRAAT REGS IN R45, REGS NA ONGEGUND WOONGEBIEDE EN TERUG OOR DIESELFDE ROETE.
SALDANHA - STOPMNEUSBAAI

VANAF TAXI STAANPLEK TE HOOFWEG SALDANHA, REGS IN DIAZWEG, REGS IN SALDANHAWEG TOT IN VREDENBURG, LANGS VELDRIFWEG TOT BY VELDRIF KRUISING, LINKS IN ST HELENAWEG, OOR LAINGSVILLE OOR STEENBERGS COVE SANDY POINT, MID WEST, COLUMBINE NA STOPMNEUSBAAI EN TERUG OOR DIESELFDE ROETE.
E75 SALDANHA - KAAPSTAD

FROM TAXI RANK IN SALDANHA, IN SALDANHA ROAD, LEFT INTO STEPHAN STREET, RIGHT INTO MARK STREET INTO TAXI RANK IN VREDENBURG, RIGHT INTO JACOB SADIE STREET, LEFT INTO MARKET STREET, RIGHT INTO MAIN ROAD, VREDENBURG, ALONG MAIN ROAD TO THE R27 INTERSECTION, RIGHT INTO THE R27, ALONG THE R27 (WEST COAST ROAD) WHICH BECOMES OTTO DU PLESSIS DRIVE, WHICH BECOMES MARINE DRIVE, LEFT INTO TAFEL BAY BOULEVARD, LEFT INTO OSWALD PIROW ROAD, RIGHT INTO TOP DECK, CAPE TOWN RAILWAY STATION AND RETURN ALONG THE SAME ROUTE.

OP.1545498. (2) BRADNICK EDGAR ROBERT ER ID NO 3604115088086. (3) DISTRICT: WYNBERG. POSTAL ADDRESS: NO.2 PELICAN WAY, PELICAN VIEW, ZEEKOEIVLEI, 7945. (4) OPERATING LICENCE CONVERSION, PERMIT NO. 500330/3 FROM BRADNICK EDGAR ROBERT ER (15 X PASSENGERS, DISTRICT: WYNBERG) (4) OPERATING LICENCE CONVERSION, PERMIT NO. 507860/2 FROM BRADNICK EDGAR ROBERT ER (15 X PASSENGERS, DISTRICT: WYNBERG). (5) 2 X 15 PASSENGERS. (6) THE CONVEYANCE OF TAXI PASSENGERS. (7) AUTHORITY: Permit No. 500330/3

H24 STEENBERG - HILLVIEW

FROM STEENBERG STATION TAXI RANK, HENLEY ROAD, RIGHT ONTO MILITARY ROAD, LEFT INTO ALLENBY DRIVE, RIGHT INTO SYMPHONY AVENUE, LEFT INTO SIBILIUS AVENUE, RIGHT INTO ELGAR STREET, RIGHT INTO CRADOCK ROAD, LEFT INTO SONATA STREET, RIGHT INTO BOTMA STREET, RIGHT INTO SYMPHONY AVENUE, LEFT INTO ORCHESTRA STREET, LEFT INTO BOTMA STREET, RIGHT INTO GRENS ROAD, RIGHT INTO MILITARY ROAD, LEFT INTO CONISTON AVENUE, RIGHT INTO MILITARY ROAD, RIGHT INTO PRINCE GEORGE DRIVE, LEFT INTO VRYGROND AVENUE, LEFT INTO TREVOR SILJEUR INTO PEACH ROAD, LEFT INTO DRURY ROAD INTO CAPRICORN PICK 'N PAY CENTRE TAXI RANK INTO CAPRICORN BOULEVARD NORTH, RIGHT INTO PRINCE GEORGE DRIVE, RIGHT INTO MILITARY ROAD EXTENTION, RIGHT INTO MOSSIE STREET, LEFT INTO SWIFT INTO WOODPECKER ROAD, RIGHT INTO ST. WILLIAMS, LEFT INTO ST. PATRICKS AVENUE, LEFT INTO ST. STEVENS, RIGHT INTO ST. SWITHEN, RIGHT INTO ST. PETERS LEFT INTO ST. PATRICK AVENUE INTO ST. EDWARDS, LEFT INTO HILLVIEW ROAD, RIGHT INTO ST. PATRICKS INTO ST. CHRISTOPHER, LEFT INTO ST. SIMONS, RIGHT INTO DEPSIDON CRESCENT, LEFT INTO BLODE, LEFT INTO GRINDAL, RIGHT ONTO MILITARY ROAD EXTENTION INTO MILITARY ROAD, LEFT INTO HENLEY ROAD TO STEENBERG STATION TAXI RANK.

H25 STEENBERG - CAPRICORN, RETREAT

FROM STEENBERG STATION TAXI RANK, HENLEY ROAD, RIGHT INTO MILITARY ROAD, RIGHT INTO PRINCE GEORGE DRIVE, LEFT INTO VRYGROND AVENUE, LEFT INTO TREVOR SILJEUR, INTO PEACH ROAD, LEFT OR RIGHT INTO DRURY ROAD INTO PICK 'N PAY CAPRICORN TAXI RANK INTO CAPRICORN BOULEVARD, RIGHT INTO PRINCE GEORGE DRIVE, LEFT INTO CONCERT BOULEVARD, INTO ZWAANS INTO STATION ROAD RETREAT TAXI RANK, WEST SIDE AND DROP-OFF ONLY AND RETURN TO STEENBERG STATION.

(1) THE AUTHORITY CONTAINED IN THIS ROUTE IS ONLY VALID WHILE A WRITTEN AGREEMENT BETWEEN PICK 'N PAY SHOPPING CENTRE PROPERTY MANAGEMENT AND STEENBERG TAXI ASS. IS IN EXISTENCE.

H26 STEENBERG - SEAWINDS - RETREAT

FROM STEENBERG STATION TAXI RANK, HENLEY ROAD, RIGHT INTO MILITARY ROAD, RIGHT INTO PRINCE GEORGE DRIVE, LEFT INTO VRYGROND AVENUE, LEFT INTO TREVOR SILJEUR, INTO PEACH ROAD, LEFT OR RIGHT INTO DRURY ROAD INTO PICK 'N PAY CAPRICORN TAXI RANK INTO CAPRICORN BOULEVARD, RIGHT INTO PRINCE GEORGE DRIVE, RIGHT INTO MILITARY ROAD EXTENTION, LEFT INTO GRINDAL, RIGHT INTO BLODE STREET, RIGHT INTO DEPSIDON CRESCENT, LEFT INTO ST. SIMONS, RIGHT INTO ST. CHRISTOPHER, LEFT INTO ST. EDWARDS INTO ST. PATRICKS, RIGHT INTO ST. WILLIAMS, LEFT INTO SWIFT, RIGHT INTO MOSSIE STREET, RIGHT INTO MILITARY ROAD EXTENTION, LEFT INTO GRINDAL DRIVE, LEFT INTO HEK STREET INTO

CONCERT BOULEVARD, INTO ZWAANS ROAD, RIGHT INTO STATION ROAD, DROP-OFF AT WEST SIDE OF RETREAT STATION ONLY AND RETURN TO STEENBERG STATION.
H27 STEENBERG - 7TH & 11TH AVENUE RETREAT

FROM STEENBERG TAXI RANK HENLEY ROAD, RIGHT INTO MILITARY ROAD EXTENTION, RIGHT INTO ST. CHRISTOPHER AVENUE, LEFT INTO ST. EDWARDS INTO ST. PATRICKS, RIGHT INTO ST. PETERS, LEFT INTO MILITARY ROAD EXTENTION, LEFT INTO ST. STEVENS ROAD, RIGHT INTO ST. PATRICKS ROAD, RIGHT INTO MOSSIE, RIGHT INTO MILITARY ROAD EXTENTION, LEFT INTO GRINDAL DRIVE, LEFT INTO HEK STREET INTO CONCERT BOULEVARD NO PASSENGERS ARE PICKED UP ON THE ROUTE BETWEEN 11TH AVENUE AND 7TH AVENUE BOTH AVENUES INCLUSIVE, RIGHT INTO 11TH AVENUE, LEFT INTO RETREAT ROAD, LEFT INTO 7TH AVENUE, RIGHT INTO CONCERT BOULEVARD, INTO ZWAANS ROAD INTO STATION ROAD, DROP-OFF ONLY AT WEST SIDE OF RETREAT STATION AND RETURN TO STEENBERG STATION.

(I) NO PASSENGERS ARE PICKED UP ON THE ROUTE BETWEEN 11TH AVENUE AND 7TH AVENUE BOTH AVENUES INCLUSIVE.

H28 STEENBERG - WESTLAKE - BLUE ROUTE

FROM STEENBERG TAXI RANK, HENLEY ROAD, LEFT INTO MILITARY ROAD, LEFT ONTO MAIN ROAD, RIGHT ONTO STEENBERG ROAD, RIGHT INTO WESTLAKE DRIVE, LEFT INTO STIBITZ INTO LYNX ROAD, RIGHT ONTO OLD WESTLAKE DRIVE, LEFT INTO STIBITZ, RIGHT INTO WESTLAKE DRIVE, RIGHT INTO STEENBERG AROUND TRAFFIC CIRCLE, RIGHT INTO TOKAI ROAD, LEFT INTO KAIZER RIVER ROAD, RIGHT INTO BLUE ROUTE SHOPPING CENTRE TAXI RANK AND RETURN.

(I) SUBJECT TO THE CONDITION THAT THE AUTHORITY CONTAINED IN THIS ROUTE IS ONLY VALID WHILE A WRITTEN AGREEMENT BETWEEN BLUE ROUTE SHOPPING MALL - BLUE ROUTE PROPERTY MANAGERS (PTY) LTD AND STEENBERG AXI ASS. IN IN EXISTANCE.

H29 STEENBERG - BLUE ROUTE, TOKAI

FROM STEENBERG STATION TAXI RANK, LEFT INTO MILITARY ROAD, RIGHT INTO CELIE ROAD, LEFT INTO HONEYWELL ROAD, RIGHT INTO MAIN ROAD, LEFT INTO TOKAI ROAD, RIGHT INTO KAIZER RIVER ROAD, RIGHT INTO BLUE ROUTE SHOPPING CENTRE TAXI RANK AND RETURN.

(I) SUBJECT TO THE CONDITION THAT THE AUTHORITY CONTAINED IN THIS ROUTE IS ONLY VALID WHILE A WRITTEN AGREEMENT THAT EXISTS BETWEEN BLUE ROUTE SHOPPING MALL - BLUE ROUTE PROPERTY MANAGERS (PTY) LTD AND STEENBERG TAXI ASSOCIATION IS IN EXISTENCE.

H30 STEENBERG - MUIZENBERG

FROM STEENBERG TAXI RANK HENLEY ROAD, RIGHT INTO MILITARY ROAD, RIGHT INTO PRINCE GEORGE DRIVE, LEFT INTO PICK 'N PAY SHOPPING CENTRE CAPRICORN TAXI RANK, INTO CAPRICORN BOULEVARD NORTH, LEFT ONTO PRINCE GEORGE DRIVE, RIGHT AT TRAFFIC CIRCLE INTO ROYAL ROAD INTO BEACH ROAD, RIGHT INTO MELROSE ROAD TO PICK UP AND DROP OFF SIGN SITUATED IN MELROSE ROAD AND RETURN TO STEENBERG TAXI RANK.

H31 STEENBERG - GRASSY PARK

FROM TAXI RANK AT STEENBERG RAILWAY STATION, INTO HENLEY ROAD, RIGHT INTO MILITARY ROAD, LEFT INTO ORCHESTRA STREET, RIGHT INTO SYMPHONY AVENUE, LEFT INTO CRADOCK ROAD, RIGHT SONATA STREET, RIGHT INTO CONCERT BOULEVARD, LEFT INTO PRINCE GEORGE DRIVE, RIGHT INTO 5TH AVENUE, TO TAXI RANK AT BUSY CORNER, GRASSY PARK DROP-OFF ONLY AND RETURN AS FOLLOWS: ALONG 5TH AVENUE, INTO RETREAT ROAD, RIGHT TANA ROAD INTO LOMAN ROAD, LEFT INTO CHAD ROAD, INTO FLORA ROAD BACK TO STEENBERG STATION TAXI RANK.
ROUTES ARE SUBJECT TO THE FOLLOWING CONDITIONS:

- (A) THAT NO PASSENGERS ARE PICKED UP AT ANY OTHER TAXI RANK. (B) THE VEHICLE MUST BE REGISTERED IN THE NAME OF THE OPERATING LICENCE HOLDER.
- (C) THE HOLDER OF THIS OPERATING LICENCE IS PROHIBITED FROM ENTERING INTO ANY AGREEMENT WHEREBY ANOTHER PARTY IS PERMITTED TO UNDERTAKE ROAD TRANSPORTATION FOR OWN GAIN UNDER AUTHORITY OF THIS OPERATING LICENCE.
- (D) THE COMPLETE ROUTE MUST BE TRAVERSED AND NOT ONLY A PORTION OF IT.

Permit No. 507860/2

H24 STEENBERG - HILLVIEW

FROM STEENBERG STATION TAXI RANK, HENLEY ROAD, RIGHT ONTO MILITARY ROAD, LEFT INTO ALLENBY DRIVE, RIGHT INTO SYMPHONY AVENUE, LEFT INTO SIBILIUS AVENUE, RIGHT INTO ELGAR STREET, RIGHT INTO CRADOCK ROAD, LEFT INTO SONATA STREET, RIGHT INTO BOTMA STREET, RIGHT INTO SYMPHONY AVENUE, LEFT INTO ORCHESTRA STREET, LEFT INTO BOTMA STREET, RIGHT INTO GRENS ROAD, RIGHT INTO MILITARY ROAD, LEFT INTO CONISTON AVENUE, RIGHT INTO MILITARY ROAD, RIGHT INTO PRINCE GEORGE DRIVE, LEFT INTO VRYGROND AVENUE, LEFT INTO TREVOR SILJEUR INTO PEACH ROAD, LEFT INTO DRURY ROAD INTO CAPRICORN PICK 'N PAY CENTRE TAXI RANK INTO CAPRICORN BOULEVARD NORTH, RIGHT INTO PRINCE GEORGE DRIVE, RIGHT INTO MILITARY ROAD EXTENTION, RIGHT INTO MOSSIE STREET, LEFT INTO SWIFT INTO WOODPECKER ROAD, RIGHT INTO ST. WILLIAMS, LEFT INTO ST. PATRICKS AVENUE, LEFT INTO ST. STEVENS, RIGHT INTO ST. SWITHEN, RIGHT INTO

ST. PETERS LEFT INTO ST. PATRICK AVENUE INTO ST. EDWARDS, LEFT INTO HILLVIEW ROAD, RIGHT INTO ST. PATRICKS INTO ST. CHRISTOPHER, LEFT INTO ST. SIMONS, RIGHT INTO DEPSIDON CRESCENT, LEFT INTO BLODE, LEFT INTO GRINDAL, RIGHT ONTO MILITARY ROAD EXTENTION INTO MILITARY ROAD, LEFT INTO HENLEY ROAD TO STEENBERG STATION TAXI RANK.
H25 STEENBERG - CAPRICORN, RETREAT

FROM STEENBERG STATION TAXI RANK, HENLEY ROAD, RIGHT INTO MILITARY ROAD, RIGHT INTO PRINCE GEORGE DRIVE, LEFT INTO VRYGROND AVENUE, LEFT INTO TREVOR SILJEUR, INTO PEACH ROAD, LEFT OR RIGHT INTO DURY ROAD INTO PICK 'N PAY CAPRICORN TAXI RANK INTO CAPRICORN BOULEVARD, RIGHT INTO PRINCE GEORGE DRIVE, LEFT INTO CONCERT BOULEVARD, INTO ZWAANS INTO STATION ROAD RETREAT TAXI RANK, WEST SIDE AND DROP-OFF ONLY AND RETURN TO STEENBERG STATION.
(I) THE AUTHORITY CONTAINED IN THIS ROUTE IS ONLY VALID WHILE A WRITTEN AGREEMENT BETWEEN PICK 'N PAY SHOPPING CENTRE PROPERTY MANAGEMENT AND STEENBERG TAXI ASS. IS IN EXISTENCE.
H26 STEENBERG - SEAWINDS - RETREAT

FROM STEENBERG STATION TAXI RANK, HENLEY ROAD, RIGHT INTO MILITARY ROAD, RIGHT INTO PRINCE GEORGE DRIVE, LEFT INTO VRYGROND AVENUE, LEFT INTO TREVOR SILJEUR, INTO PEACH ROAD, LEFT OR RIGHT INTO DRURY ROAD INTO PICK 'N PAY CAPRICORN TAXI RANK INTO CAPRICORN BOULEVARD, RIGHT INTO PRINCE GEORGE DRIVE, RIGHT INTO MILITARY ROAD EXTENTION, LEFT INTO GRINDAL, RIGHT INTO BLODE STREET, RIGHT INTO DEPSIDON CRESCENT, LEFT INTO ST. SIMONS, RIGHT INTO ST. CHRISTOPHER, LEFT INTO ST. EDWARDS INTO ST. PATRICKS, RIGHT INTO ST. WILLIAMS, LEFT INTO SWIFT, RIGHT INTO MOSSIE STREET, RIGHT INTO MILITARY ROAD EXTENTION, LEFT INTO GRINDAL DRIVE, LEFT INTO HEK STREET INTO CONCERT BOULEVARD, INTO ZWAANS ROAD, RIGHT INTO STATION ROAD, DROP-OFF AT WEST SIDE OF RETREAT STATION ONLY AND RETURN TO STEENBERG STATION.
H27 STEENBERG - 7TH & 11TH AVENUE RETREAT

FROM STEENBERG TAXI RANK HENLEY ROAD, RIGHT INTO MILITARY ROAD EXTENTION, RIGHT INTO ST. CHRISTOPHER AVENUE, LEFT INTO ST. EDWARDS INTO ST. PATRICKS, RIGHT INTO ST. PETERS, LEFT INTO MILITARY ROAD EXTENTION, LEFT INTO ST. STEVENS ROAD, RIGHT INTO ST. PATRICKS ROAD, RIGHT INTO MOSSIE, RIGHT INTO MILITARY ROAD EXTENTION, LEFT INTO GRINDAL DRIVE, LEFT INTO HEK STREET INTO CONCERT BOULEVARD NO PASSENGERS ARE PICKED UP ON THE ROUTE BETWEEN 11TH AVENUE AND 7TH AVENUE BOTH AVENUES INCLUSIVE, RIGHT INTO 11TH AVENUE, LEFT INTO RETREAT ROAD, LEFT INTO 7TH AVENUE, RIGHT INTO CONCERT BOULEVARD, INTO ZWAANS ROAD INTO STATION ROAD, DROP-OFF ONLY AT WEST SIDE OF RETREAT STATION AND RETURN TO STEENBERG STATION.
(I) NO PASSENGERS ARE PICKED UP ON THE ROUTE BETWEEN 11TH AVENUE AND 7TH AVENUE BOTH AVENUES INCLUSIVE.
H28 STEENBERG - WESTLAKE - BLUE ROUTE

FROM STEENBERG TAXI RANK, HENLEY ROAD, LEFT INTO MILITARY ROAD, LEFT ONTO MAIN ROAD, RIGHT ONTO STEENBERG ROAD, RIGHT INTO WESTLAKE DRIVE, LEFT INTO STIBITZ INTO LYNX ROAD, RIGHT ONTO OLD WESTLAKE DRIVE, LEFT INTO STIBITZ, RIGHT INTO WESTLAKE DRIVE, RIGHT INTO STEENBERG AROUND TRAFFIC CIRCLE, RIGHT INTO TOKAI ROAD, LEFT INTO KAIZER RIVER ROAD, RIGHT INTO BLUE ROUTE SHOPPING CENTRE TAXI RANK AND RETURN.
(I) SUBJECT TO THE CONDITION THAT THE AUTHORITY CONTAINED IN THIS ROUTE IS ONLY VALID WHILE A WRITTEN AGREEMENT BETWEEN BLUE ROUTE SHOPPING MALL - BLUE ROUTE PROPERTY MANAGERS (PTY) LTD AND STEENBERG TAXI ASS. IS IN EXISTENCE.
H29 STEENBERG - BLUE ROUTE, TOKAI

FROM STEENBERG STATION TAXI RANK, LEFT INTO MILITARY ROAD, RIGHT INTO CELIE ROAD, LEFT INTO HONEYWELL ROAD, RIGHT INTO MAIN ROAD, LEFT INTO TOKAI ROAD, RIGHT INTO KAIZER RIVER ROAD, RIGHT INTO BLUE ROUTE SHOPPING CENTRE TAXI RANK AND RETURN.
(I) SUBJECT TO THE CONDITION THAT THE AUTHORITY CONTAINED IN THIS ROUTE IS ONLY VALID WHILE A WRITTEN AGREEMENT THAT EXISTS BETWEEN BLUE ROUTE SHOPPING MALL - BLUE ROUTE PROPERTY MANAGERS (PTY) LTD AND STEENBERG TAXI ASSOCIATION IS IN EXISTENCE.
H30 STEENBERG - MUIZENBERG

FROM STEENBERG TAXI RANK HENLEY ROAD, RIGHT INTO MILITARY ROAD, RIGHT INTO PRINCE GEORGE DRIVE, LEFT INTO PICK 'N PAY SHOPPING CENTRE CAPRICORN TAXI RANK, INTO CAPRICORN BOULEVARD NORTH, LEFT ONTO PRINCE GEORGE DRIVE, RIGHT AT TRAFFIC CIRCLE INTO ROYAL ROAD INTO BEACH ROAD, RIGHT INTO MELROSE ROAD TO PICK UP AND DROP OFF SIGN SITUATED IN MELROSE ROAD AND RETURN TO STEENBERG TAXI RANK.
H31 STEENBERG - GRASSY PARK

FROM TAXI RANK AT STEENBERG RAILWAY STATION, INTO HENLEY ROAD, RIGHT INTO MILITARY ROAD, LEFT INTO ORCHESTRA STREET, RIGHT INTO SYMPHONY AVENUE, LEFT INTO CRADOCK ROAD, RIGHT SONATA STREET, RIGHT INTO CONCERT BOULEVARD, LEFT

INTO PRINCE GEORGE DRIVE, RIGHT INTO 5TH AVENUE, TO TAXI RANK AT BUSY CORNER, GRASSY PARK DROP-OFF ONLY AND RETURN AS FOLLOWS: ALONG 5TH AVENUE, INTO RETREAT ROAD, RIGHT TANA ROAD INTO LOMAN ROAD, LEFT INTO CHAD ROAD, INTO FLORA ROAD BACK TO STEENBERG STATION TAXI RANK.
 ROUTES ARE SUBJECT TO THE FOLLOWING CONDITIONS:

- (A) THAT NO PASSENGERS ARE PICKED UP AT ANY OTHER TAXI RANK. (B) THE VEHICLE MUST BE REGISTERED IN THE NAME OF THE OPERATING LICENCE HOLDER.
 (C) THE HOLDER OF THIS OPERATING LICENCE IS PROHIBITED FROM ENTERING INTO ANY AGREEMENT WHEREBY ANOTHER PARTY IS PERMITTED TO UNDERTAKE ROAD TRANSPORTATION FOR OWN GAIN UNDER AUTHORITY OF THIS OPERATING LICENCE.
 (D) THE COMPLETE ROUTE MUST BE TRAVERSED AND NOT ONLY A PORTION OF IT.

OP.1545940. (2) HENDRICKS ABOUBAKAAR A ID NO 3303015048080. POSTAL ADDRESS: NO.6 AVENUE LE BRETON, STEENBERG, 7945 (4) OPERATING LICENCE CONVERSION, PERMIT NO. 503341/1 FROM HENDRICKS ABOUBAKAAR A (15 X PASSENGERS, DISTRICT: WYNBERG). (7) AUTHORITY AS IN LAST MENTIONED PERMIT(S).

Permit No. 503341/1
 H34 RETREAT - LAVENDER HILL

 FROM RETREAT STATION LEFT INTO ZWAANS ROAD INTO CONCERT BOULEVARD INTO HEK ROAD INTO DEPSITON RIGHT INTO BLODE STREET, RIGHT INTO GRINDAL, LEFT INTO HEK, INTO CONCERT BOULEVARD INTO ZWAANS ROAD RETREAT TAXI RANK.
 H35 RETREAT - MONTAGUE VILLAGE

 FROM RETREAT STATION, LEFT INTO ZWAANS ROAD INTO CONCERT BOULEVARD, INTO HEK ROAD, INTO DEPSITON, LEFT INTO ST. CHRISTOPHER AVENUE INTO ST. PATRICK, LEFT INTO ST. EDWARD, LEFT OR RIGHT INTO ST. PATRICK, RIGHT INTO ST. PETERS INTO DEPSITON, INTO HEK ROAD INTO CONCERT BOULEVARD INTO ZWAANS ROAD RETREAT STATION TAXI RANK.
 H36 RETREAT - STEENBERG (HILLVIEW)

 FROM RETREAT STATION TAXI RANK, LEFT INTO ZWAANS ROAD, INTO CONCERT BOULEVARD, INTO HEK STREET, RIGHT INTO GRINDAL, LEFT INTO BLODE, RIGHT INTO DEPSITON, LEFT INTO ST. SIMON, RIGHT INTO ST. CHRISTOPHER, RIGHT INTO MILITARY ROAD, LEFT INTO ST. STEVENS, RIGHT INTO ST. PATRICK, RIGHT INTO ST. WILLIAM ROAD, LEFT INTO SWIFT ROAD, RIGHT INTO FRANCOLIN, INTO MOSSIE STREET, RIGHT INTO MILITARY ROAD, LEFT INTO GRINDAL DRIVE, LEFT INTO HEK INTO CONCERT BOULEVARD INTO ZWAANS ROAD RETREAT TAXI RANK.
 H37 RETREAT - VRYGROND - STEENBERG

 FROM RETREAT STATION TAXI RANK, LEFT INTO ZWAANS ROAD, INTO CONCERT BOULEVARD, RIGHT INTO PRINCE GEORGE DRIVE, LEFT INTO VRYGROND AVENUE, LEFT INTO TREVOR SILEUR AND TO SERVICE UNNAMED ROAD INTO DRURY ROAD, RIGHT INTO CAPRICORN BOULEVARD NORTH RIGHT INTO PRINCE GEORGE DRIVE AND LEFT INTO CONCERT BOULEVARD INTO ZWAANS ROAD RETREAT STATION TAXI RANK.
 H38 RETREAT - WESTLAKE - RETREAT

 FROM RETREAT STATION TAXI RANK, LEFT INTO ZWAANS ROAD, RIGHT INTO STATION ROAD, LEFT INTO MAIN ROAD, RIGHT INTO STEENBERG ROAD, RIGHT INTO WESTLAKE DRIVE, LEFT INTO STIBITZ, LEFT INTO LYNX ROAD, RIGHT INTO STIBITZ ROAD, RIGHT INTO WESTLAKE DRIVE, RIGHT INTO STEENBERG ROAD, INTO POLSMOOR PRISON PARKING AREA THEN PROCEED, RIGHT INTO STEENBERG ROAD, RIGHT INTO TOKAI ROAD TO TRAFFIC CIRCLE, LEFT INTO MAIN ROAD, RIGHT INTO STATION ROAD, LEFT INTO ZWAANS ROAD RETREAT STATION TAXI RANK.
 H39 RETREAT - WESTLAKE M3 - RETREAT

 FROM RETREAT STATION, LEFT INTO ZWAANS ROAD, RIGHT INTO STATION ROAD, LEFT INTO MAIN ROAD, RIGHT INTO TOKAI ROAD, LEFT INTO SIMON VAN DER STEL FREEWAY, RIGHT INTO STEENBERG ROAD, RIGHT INTO WESTLAKE DRIVE, LEFT INTO STIBITZ ROAD, LEFT INTO LINK WAY, RIGHT INTO OLD WESTLAKE DRIVE, LEFT INTO STIBITZ ROAD, RIGHT INTO WESTLAKE DRIVE, RIGHT INTO STEENBERG ROAD, RIGHT INTO POLSMOOR PARKING AREA AND PROCEED RIGHT INTO STEENBERG ROAD, RIGHT INTO TOKAI ROAD AT THE TRAFFIC CIRCLE, LEFT INTO MAIN ROAD, RIGHT INTO STATION ROAD, LEFT INTO ZWAANS ROAD RETREAT STATION TAXI RANK.
 H40 RETREAT - WESTLAKE - TOKAI

 FROM RETREAT STATION TAXI RANK, LEFT INTO ZWAANS ROAD, RIGHT INTO STATION ROAD, LEFT INTO MAIN ROAD, RIGHT INTO TOKAI ROAD, LEFT INTO STEENBERG ROAD AT TRAFFIC CIRCLE, LEFT INTO WESTLAKE DRIVE, RIGHT INTO STIBITZ ROAD, LEFT INTO LINK WAY, RIGHT INTO STIBITZ ROAD, RIGHT INTO WESTLAKE DRIVE, LEFT INTO STEENBERG ROAD, LEFT INTO SIMON VAN DER STEL FREEWAY, RIGHT INTO TOKAI ROAD, LEFT INTO MAIN ROAD, RIGHT INTO STATION ROAD, LEFT INTO ZWAANS ROAD RETREAT STATION TAXI RANK.
 H41 RETREAT - STEENBERG

 FROM RETREAT STATION TAXI RANK, ZWAANS ROAD, INTO CONCERT BOULEVARD, RIGHT

CRADOCK ROAD, RIGHT SYMPHONY ROAD, RIGHT SIBILIUS ROAD, LEFT INTO CONCERT BOULEVARD INTO TAXI RANK.

H42 RETREAT - RETREAT

FROM RETREAT STATION TAXI RANK, ZWAANS ROAD INTO CONCERT BOULEVARD, RIGHT CRADOCK ROAD, LEFT INTO SYMPHONY, LEFT BOKWANE ROAD, LEFT CONCERT BOULEVARD INTO RETREAT TAXI RANK.

H43 RETREAT - WYNBERG

FROM RETREAT STATION TAXI RANK, LEFT INTO ZWAANS ROAD, RIGHT INTO STATION ROAD, RIGHT INTO MAIN ROAD TOWARDS WYNBERG, RIGHT INTO STATION ROAD TO WYNBERG STATION DROP-OFF ONLY, LEFT INTO MAYNARD, LEFT INTO MAIN ROAD WYNBERG AND RETURN TO RETREAT STATION TAXI RANK WEST SIDE.

H44 RETREAT - CONSTANTIA - WYNBERG

FROM RETREAT STATION TAXI RANK, LEFT INTO ZWAANS ROAD, RIGHT INTO STATION ROAD, RIGHT INTO MAIN ROAD, LEFT INTO LADIES MILE ROAD AROUND TRAFFIC CIRCLE, INTO LADIES MILE ROAD, INTO SPAANSCHMAT ROAD, RIGHT INTO CONSTANTIA ROAD, LEFT INTO MAIN ROAD, RIGHT INTO MAIN ROAD, RIGHT INTO STATION ROAD TO WYNBERG STATION DROP-OFF ONLY, LEFT INTO MAYNARD ROAD, LEFT INTO MAIN ROAD AND RETURN ALONG MAIN ROAD TO RETREAT STATION TAXI RANK.

H45 RETREAT - CONSTANTIA - WYNBERG

FROM RETREAT STATION TAXI RANK, LEFT INTO ZWAANS ROAD, RIGHT INTO STATION ROAD, LEFT INTO MAIN ROAD, RIGHT INTO TOKAI ROAD AROUND TRAFFIC CIRCLE, INTO TOKAI ROAD TO THE END OF CRASSILUSAN AND RETURN VIA ZWAANSWYK ROAD AND TURN ABOUT AND RETURN VIA TOKAI ROAD, LEFT INTO ORPHEN AT TRAFFIC CIRCLE INTO SPAANSCHMAT RIVER ROAD INTO SPAANSCHMAT ROAD RIGHT INTO CONSTANTIA ROAD, LEFT INTO MAIN ROAD, RIGHT INTO STATION ROAD TO WYNBERG STATION DROP-OFF ONLY, LEFT INTO MAYNARD ROAD, LEFT INTO MAIN ROAD, LEFT INTO STATION ROAD TO RETREAT STATION TAXI RANK.

H46 RETREAT - MUIZENBERG - FISH HOEK

FROM RETREAT STATION TAXI RANK, LEFT INTO ZWAANS ROAD, INTO CONCERT BOULEVARD, RIGHT INTO PRINCE GEORGE DRIVE, LEFT INTO BOULEVARD, 'NORTH' AROUND TRAFFIC CIRCLE AT PICK 'N PAY CENTRE CAPRICORN INTO BOULEVARD NORTH, LEFT INTO PRINCE GEORGE DRIVE AROUND TRAFFIC CIRCLE INTO ROYAL ROAD, INTO BEACH ROAD, RIGHT INTO MELROSE ROAD DROP-OFF, RIGHT INTO CLARENDON, LEFT INTO ATLANTIC ROAD INTO MAIN ROAD MUIZENBERG AND ALONG MAIN ROAD, LEFT INTO SUNRAY ONTO BEACH ROAD AND DROP-OFF ONLY AT FISH HOEK TAXI RANK AND RETURN RIGHT INTO STATION ROAD, RIGHT INTO MAIN ROAD FISH HOEK AND RETURN TO RETREAT STATION TAXI RANK ALONG THE MAIN ROAD.

H47 RETREAT - FISH HOEK

FROM RETREAT STATION TAXI RANK, LEFT INTO ZWAANS ROAD, RIGHT INTO STATION ROAD, LEFT INTO MAIN ROAD, LEFT INTO SURRAY ROAD, FISH HOEK INTO BEACH ROAD AND DROP-OFF ONLY AT FISH HOEK TAXI RANK AND RIGHT INTO STATION ROAD AND RIGHT INTO MAIN ROAD AND RETURN TO RETREAT STATION TAXI RANK ALONG THE MAIN ROAD. NB!! NO PICKING UP OF PASSENGERS BETWEEN MAIN ROAD MUIZENBERG AND FISH HOEK ON FORWARD AND RETURN JOURNEY.

ROUTES ARE SUBJECT TO THE FOLLOWING CONDITIONS:

- (A) THAT NO PASSENGERS ARE PICKED UP AT ANY OTHER TAXI RANK.
- (B) THE VEHICLE MUST BE REGISTERED IN THE NAME OF THE PERMIT HOLDER.
- (C) THE HOLDER OF THIS PERMIT IS PROHIBITED FROM ENTERING INTO ANY AGREEMENT WHEREBY ANOTHER PARTY IS PERMITTED TO UNDERTAKE ROAD TRANSPORTATION FOR OWN GAIN UNDER AUTHORITY OF THIS PERMIT.

OP.1545948. (2) JONES GEDULD GEORGE GG ID NO 3412095053082. (3) DISTRICT: WYNBERG. POSTAL ADDRESS: 17 ROBERTSON AVENUE, SQUARE HILL, RETREAT, 7945. (4) OPERATING LICENCE CONVERSION, PERMIT NO. 508268/1 FROM JONES GEDULD GEORGE GG (15 X PASSENGERS, DISTRICT: WYNBERG). (5) 1 X 15 PASSENGERS. (6) THE CONVEYANCE OF TAXI PASSENGERS. (7) AUTHORITY:

Permit No. 508268/1

H34 RETREAT - LAVENDER HILL

FROM RETREAT STATION LEFT INTO ZWAANS ROAD INTO CONCERT BOULEVARD INTO HEK ROAD INTO DEPSITON RIGHT INTO BLODE STREET, RIGHT INTO GRINDAL, LEFT INTO HEK, INTO CONCERT BOULEVARD INTO ZWAANS ROAD RETREAT TAXI RANK AND RETURN.

H35 RETREAT - MONTAGUE VILLAGE

FROM RETREAT STATION, LEFT INTO ZWAANS ROAD INTO CONCERT BOULEVARD, INTO HEK ROAD, INTO DEPSITON, LEFT INTO ST. CHRISTOPHER AVENUE INTO ST. PATRICK, LEFT INTO ST. EDWARD, LEFT OR RIGHT INTO ST. PATRICK, RIGHT INTO ST. PETERS INTO DEPSITON, INTO HEK ROAD INTO CONCERT BOULEVARD INTO ZWAANS ROAD RETREAT STATION TAXI RANK AND RETURN.

H36 RETREAT - STEENBERG (HILLVIEW)

FROM RETREAT STATION TAXI RANK, LEFT INTO ZWAANS ROAD, INTO CONCERT BOULEVARD, INTO HEK STREET, RIGHT INTO GRINDAL, LEFT INTO BLODE, RIGHT INTO DEPSITON, LEFT INTO ST. SIMON, RIGHT INTO ST. CHRISTOPHER, RIGHT INTO MILITARY ROAD, LEFT INTO ST. STEVENS, RIGHT INTO ST. PATRICK, RIGHT INTO ST. WILLIAM ROAD, LEFT INTO SWIFT ROAD, RIGHT INTO FRANCOLIN, INTO MOSSIE STREET, RIGHT INTO MILITARY ROAD, LEFT INTO GRINDAL DRIVE, LEFT INTO HEK INTO CONCERT BOULEVARD INTO ZWAANS ROAD RETREAT TAXI RANK AND RETURN.
H37 RETREAT - VRYGROND - STEENBERG

FROM RETREAT STATION TAXI RANK, LEFT INTO ZWAANS ROAD, INTO CONCERT BOULEVARD, RIGHT INTO PRINCE GEORGE DRIVE, LEFT INTO VRYGROND AVENUE, LEFT INTO TREVOR SILEUR AND TO SERVICE UNNAMED ROAD INTO DRURY ROAD, RIGHT INTO CAPRICORN BOULEVARD NORTH RIGHT INTO PRINCE GEORGE DRIVE AND LEFT INTO CONCERT BOULEVARD INTO ZWAANS ROAD RETREAT STATION TAXI RANK AND RETURN.
H38 RETREAT - WESTLAKE - RETREAT

FROM RETREAT STATION TAXI RANK, LEFT INTO ZWAANS ROAD, RIGHT INTO STATION ROAD, LEFT INTO MAIN ROAD, RIGHT INTO STEENBERG ROAD, RIGHT INTO WESTLAKE DRIVE, LEFT INTO STIBITZ, LEFT INTO LYNX ROAD, RIGHT INTO STIBITZ ROAD, RIGHT INTO WESTLAKE DRIVE, RIGHT INTO STEENBERG ROAD, INTO POLSMOOR PRISON PARKING AREA THEN PROCEED, RIGHT INTO STEENBERG ROAD, RIGHT INTO TOKAI ROAD TO TRAFFIC CIRCLE, LEFT INTO MAIN ROAD, RIGHT INTO STATION ROAD, LEFT INTO ZWAANS ROAD RETREAT STATION TAXI RANK.
H39 RETREAT - WESTLAKE M3 - RETREAT

FROM RETREAT STATION, LEFT INTO ZWAANS ROAD, RIGHT INTO STATION ROAD, LEFT INTO MAIN ROAD, RIGHT INTO TOKAI ROAD, LEFT INTO SIMON VAN DER STEL FREEWAY, RIGHT INTO STEENBERG ROAD, RIGHT INTO WESTLAKE DRIVE, LEFT INTO STIBITZ ROAD, LEFT INTO LINX WAY, RIGHT INTO OLD WESTLAKE DRIVE, LEFT INTO STIBITZ ROAD, RIGHT INTO WESTLAKE DRIVE, RIGHT INTO STEENBERG ROAD, RIGHT INTO POLSMOOR PARKING AREA AND PROCEED RIGHT INTO STEENBERG ROAD, RIGHT INTO TOKAI ROAD AT THE TRAFFIC CIRCLE, LEFT INTO MAIN ROAD, RIGHT INTO STATION ROAD, LEFT INTO ZWAANS ROAD RETREAT STATION TAXI RANK.
H40 RETREAT - WESTLAKE - TOKAI

FROM RETREAT STATION TAXI RANK, LEFT INTO ZWAANS ROAD, RIGHT INTO STATION ROAD, LEFT INTO MAIN ROAD, RIGHT INTO TOKAI ROAD, LEFT INTO STEENBERG ROAD AT TRAFFIC CIRCLE, LEFT INTO WESTLAKE DRIVE, RIGHT INTO STIBITZ ROAD, LEFT INTO LINX WAY, RIGHT INTO STIBITZ ROAD, RIGHT INTO WESTLAKE DRIVE, LEFT INTO STEENBERG ROAD, LEFT ONTO SIMON VAN DER STEL FREEWAY, RIGHT INTO TOKAI ROAD, LEFT INTO MAIN ROAD, RIGHT INTO STATION ROAD, LEFT INTO ZWAANS ROAD RETREAT STATION TAXI RANK AND RETURN.
H41 RETREAT - STEENBERG

FROM RETREAT STATION TAXI RANK, ZWAANS ROAD, INTO CONCERT BOULEVARD, RIGHT CRADOCK ROAD, RIGHT SYMPHONY ROAD, RIGHT SIBILIUS ROAD, LEFT INTO CONCERT BOULEVARD INTO TAXI RANK AND RETURN.
H42 RETREAT - RETREAT

FROM RETREAT STATION TAXI RANK, ZWAANS ROAD INTO CONCERT BOULEVARD, RIGHT CRADOCK ROAD, LEFT INTO SYMPHONY, LEFT BOKWANE ROAD, LEFT CONCERT BOULEVARD INTO RETREAT TAXI RANK.
H43 RETREAT - WYNBERG

FROM RETREAT STATION TAXI RANK, LEFT INTO ZWAANS ROAD, RIGHT INTO STATION ROAD, RIGHT INTO MAIN ROAD TOWARDS WYNBERG, RIGHT INTO STATION ROAD TO WYNBERG STATION DROP-OFF ONLY, LEFT INTO MAYNARD, LEFT INTO MAIN ROAD WYNBERG AND RETURN TO RETREAT STATION TAXI RANK WEST SIDE AND RETURN.
H44 RETREAT - CONSTANTIA - WYNBERG

FROM RETREAT STATION TAXI RANK, LEFT INTO ZWAANS ROAD, RIGHT INTO STATION ROAD, RIGHT INTO MAIN ROAD, LEFT INTO LADIES MILE ROAD AROUND TRAFFIC CIRCLE, INTO LADIES MILE ROAD, INTO SPAANSCHEMAT ROAD, RIGHT INTO CONSTANTIA ROAD, LEFT INTO MAIN ROAD, RIGHT INTO MAIN ROAD, RIGHT INTO STATION ROAD TO WYNBERG STATION DROP-OFF ONLY, LEFT INTO MAYNARD ROAD, LEFT INTO MAIN ROAD AND RETURN ALONG MAIN ROAD TO RETREAT STATION TAXI RANK.
H45 RETREAT - CONSTANTIA - WYNBERG

FROM RETREAT STATION TAXI RANK, LEFT INTO ZWAANS ROAD, RIGHT INTO STATION ROAD, LEFT INTO MAIN ROAD, RIGHT INTO TOKAI ROAD AROUND TRAFFIC CIRCLE, INTO TOKAI ROAD TO THE END OF CRASSILUSAN AND RETURN VIA ZWAANSWYK ROAD AND TURN ABOUT AND RETURN VIA TOKAI ROAD, LEFT INTO ORPHEN AT TRAFFIC CIRCLE INTO SPAANSCHEMAT RIVER ROAD INTO SPAANSCHEMAT ROAD RIGHT INTO CONSTANTIA ROAD, LEFT INTO MAIN ROAD, RIGHT INTO STATION ROAD TO WYNBERG STATION DROP-OFF ONLY, LEFT INTO MAYNARD ROAD, LEFT INTO MAIN ROAD, LEFT INTO STATION ROAD TO RETREAT STATION TAXI RANK AND RETURN.
H46 RETREAT - MUIZENBERG - FISH HOEK

FROM RETREAT STATION TAXI RANK, LEFT INTO ZWAANS ROAD, INTO CONCERT BOULEVARD, RIGHT INTO PRINCE GEORGE DRIVE, LEFT INTO BOULEVARD, 'NORTH' AROUND TRAFFIC CIRCLE AT PICK 'N PAY CENTRE CAPRICORN INTO BOULEVARD NORTH, LEFT INTO PRINCE GEORGE DRIVE AROUND TRAFFIC CIRCLE INTO ROYAL ROAD, INTO BEACH ROAD, RIGHT INTO MELROSE ROAD DROP-OFF, RIGHT INTO CLARENDON, LEFT INTO ATLANTIC ROAD INTO MAIN ROAD MUIZENBERG AND ALONG MAIN ROAD, LEFT INTO SUNRAY ONTO BEACH ROAD AND DROP-OFF ONLY AT FISH HOEK TAXI RANK AND RETURN RIGHT INTO STATION ROAD, RIGHT INTO MAIN ROAD FISH HOEK AND RETURN TO RETREAT STATION TAXI RANK ALONG THE MAIN ROAD.

H47 RETREAT - FISH HOEK

FROM RETREAT STATION TAXI RANK, LEFT INTO ZWAANS ROAD, RIGHT INTO STATION ROAD, LEFT INTO MAIN ROAD, LEFT INTO SUNRAY ROAD, FISH HOEK INTO BEACH ROAD AND DROP-OFF ONLY AT FISH HOEK TAXI RANK AND RIGHT INTO STATION ROAD AND RIGHT INTO MAIN ROAD AND RETURN TO RETREAT STATION TAXI RANK ALONG THE MAIN ROAD. NB!! NO PICKING UP OF PASSENGERS BETWEEN MAIN ROAD MUIZENBERG AND FISH HOEK ON FORWARD AND RETURN JOURNEY.

ROUTES ARE SUBJECT TO THE FOLLOWING CONDITIONS:

- (A) THAT NO PASSENGERS ARE PICKED UP AT ANY OTHER TAXI RANK.
- (B) THE VEHICLE MUST BE REGISTERED IN THE NAME OF THE PERMIT HOLDER.
- (C) THE HOLDER OF THIS PERMIT IS PROHIBITED FROM ENTERING INTO ANY AGREEMENT WHEREBY ANOTHER PARTY IS PERMITTED TO UNDERTAKE ROAD TRANSPORTATION FOR OWN GAIN UNDER AUTHORITY OF THIS PERMIT.

OP.1545951. (2) LEBAZI FRANS TOSSIE FT ID NO 5706185763080. POSTAL ADDRESS: 7 POPLAR AVENUE, WESTLAKE, 7800 (4) OPERATING LICENCE CONVERSION, PERMIT NO. 521770/1 FROM LEBAZI FRANS TOSSIE FT (15 X PASSENGERS, DISTRICT: WYNBERG). (7) AUTHORITY AS IN LAST MENTIONED PERMIT(S).

Permit No. 521770/1
19 WYNBERG - CONSTANTIA

FROM TAXI RANK IN STATION ROAD WYNBERG, INTO MAYNARD ROAD, LEFT INTO MAIN ROAD, RIGHT INTO CONSTANTIA ROAD, RIGHT INTO ALPHEN ROAD, LEFT INTO BROMMERSVLEI ROAD, LEFT INTO MAIN ROAD INTO CONSTANTIA AND RETURN ALONG THE SAME ROUTE.

563 WYNBERG - CONSTANTIA

FROM TAXI RANK AT WYNBERG RAILWAY STATION WYNBERG, INTO STATION ROAD, INTO MAYNARD ROAD, LEFT INTO MAIN ROAD, RIGHT INTO DESSIE ROAD, INTO GABRIEL ROAD, RIGHT INTO DOORDRIFT ROAD, INTO SPAANSCHMAT RIVER ROAD, LEFT INTO KENDAL ROAD, RIGHT INTO EDISON ROAD, INTO HUXLEY ROAD, RIGHT INTO LADIES MILE ROAD, LEFT INTO SPAANSCHMAT RIVER ROAD CONSTANTIA AND RETURN AS FOLLOWS: RIGHT INTO NOVA CONSTANTIA ROAD, INTO NOVA KLEIN, INTO CRAFT ROAD, INTO PAGGELSVLEI ROAD, INTO CONSTANTIA MAIN ROAD TO CONSTANTIA NECK, INTO CONSTANTIA MAIN ROAD TO WYNBERG RAILWAY STATION WYNBERG SUBJECT TO THE CONDITION THAT NO PASSENGERS ARE PICKED UP AT CONSTANTIA NECK AND THAT VEHICLES MAY NOT ENTER CONSTANTIA VILLAGE CENTRE.

H70 WYNBERG - CONSTANTIA: SWEETVALLEY

FROM STATION ROAD WYNBERG TAXI RANK, LEFT INTO MAYNARD ROAD, RIGHT INTO DESSIE ROAD, LEFT INTO GABRIEL ROAD, RIGHT INTO DOORDRIFT ROAD, LEFT INTO VAN RHYN ROAD, LEFT INTO WALLOON ROAD, LEFT INTO KENDAL ROAD, RIGHT INTO EDISON DRIVE, RIGHT INTO HUXLEY DRIVE, LEFT INTO LADIES MILE AND AT TRAFFIC CIRCLE PROCEED LEFT INTO FIRGROVE ROAD AND DROP-OFF, THEN PROCEED ON FIRGROVE STRAIGHT INTO HEERENGRACHT ROAD, RIGHT INTO LADIES MILE AND DROP-OFF ONLY, THEN PROCEED LEFT INTO FIRGROVE ROAD AT TRAFFIC CIRCLE, LEFT INTO SPAANSCHMAT RIVER ROAD, WHICH BECOMES ORPEN ROAD, DROP-OFF ONLY BEFORE TOKAI ROAD, CONTINUE AROUND TRAFFIC CIRCLE AND RETURN VIA THE SAME ROUTE TO WYNBERG TAXI RANK.

295 WYNBERG - RETREAT

FROM TAXI RANK AT WYNBERG RAILWAY STATION, INTO MAYNARD ROAD, LEFT INTO MAIN ROAD, STRAIGHT DOWN MAIN ROAD, LEFT INTO ZWAANS ROAD, LEFT INTO RETREAT RAILWAY STATION AND RETURN ALONG THE SAME ROUTE SUBJECT TO THE CONDITION THAT ON THE FORWARD JOURNEY NO PASSENGERS WILL BE PICKED UP AFTER LEAVING WYNBERG AND FURTHER THAT THE PASSENGERS ARE ONLY DROPPED OFF AT RETREAT RAILWAY STATION.

ABOVE ROUTES SUBJECT TO THE FOLLOWING CONDITIONS:

- A) THAT NO PASSENGERS ARE PICKED UP AT ANY OTHER RANK.
- B) THE VEHICLE MUST BE REGISTERED IN THE NAME OF THE LICENCE HOLDER.
- C) THE HOLDER OF THIS LICENCE IS PROHIBITED FROM ENTERING INTO ANY AGREEMENT WHEREBY ANOTHER PARTY IS PERMITTED TO UNDERTAKE ROAD TRANSPORTATION FOR OWN GAIN UNDER AUTHORITY OF THIS LICENCE.
- D) THE COMPLETE ROUTE MUST BE TRAVERSED AND NOT ONLY A PORTION OF IT.
- E) THE LICENCE IS NOT TRANSFERABLE.

F) THE AUTHORITY IS REVIEWABLE AT ANY TIME.

OP.1546341. (2) DILGEE KAREL SALVESTER KS ID NO 4611285126082. POSTAL ADDRESS: 6 FRANS CLOSE, MANDALAY, MITCHELL'S PLAIN, 7785 (4) OPERATING LICENCE CONVERSION, PERMIT NO. 508346/0 FROM DILGEE KAREL SALVESTER KS (15 X PASSENGERS, DISTRICT: WYNBERG). (7) AUTHORITY AS IN LAST MENTIONED PERMIT(S).

Permit No. 508346/0
21 BONTEHEUWEL - MOWBRAY

FROM TAXI RANK AT BONTEHEUWEL CIVIC CENTRE IN BLUEGUM STREET, BONTEHEUWEL, RIGHT INTO JAKKALSVLEI ROAD, RIGHT INTO BONTEHEUWEL AVENUE, ALONG BONTEHEUWEL AVENUE, LEFT INTO BLUEGUM STREET, RIGHT INTO VANGUARD DRIVE, ALONG VANGUARD DRIVE, RIGHT INTO KLIPFONTEIN ROAD, WHICH BECOMES DURBAN ROAD TO TAXI RANK AT MOWBRAY RAILWAY STATION, MOWBRAY AND RETURN.
33 BONTEHEUWEL - CAPE TOWN

FROM TAXI RANK IN BONTEHEUWEL, ALONG VANGUARD DRIVE, RIGHT INTO KLIPFONTEIN ROAD, ALONG KLIPFONTEIN ROAD WHICH BECOMES DURBAN ROAD, MOWBRAY RIGHT INTO MAIN ROAD, ALONG MAIN ROAD WHICH BECOMES VICTORIA ROAD WHICH BECOMES SIR LOWRY ROAD, RIGHT INTO OSWALD PIROW ROAD, LEFT INTO TOP DECK, CAPE TOWN RAILWAY STATION AND RETURN.
136 BONTEHEUWEL - ATHLONE

FROM TAXI RANK AT BONTEHEUWEL CIVIC CENTRE IN BLUEGUM STREET, BONTEHEUWEL, RIGHT INTO JAKKALSVLEI ROAD, RIGHT INTO BONTEHEUWEL AVENUE LEFT INTO BLUEGUM STREET, RIGHT INTO VANGUARD DRIVE, ALONG VANGUARD DRIVE, RIGHT INTO KLIPFONTEIN ROAD, LEFT INTO TAXI RANK AT ATHLONE AND RETURN.

341 BONTEHEUWEL - CAPE TOWN

FROM TAXI RANK IN HONEYSUCKLE ROAD, BONTEHEUWEL, LEFT INTO JAKKALSVLEI AVENUE, RIGHT INTO BONTEHEUWEL AVENUE, ALONG BONTEHEUWEL AVENUE, LEFT INTO BLUEGUM STREET, INTO VANGUARD DRIVE, RIGHT INTO KLIPFONTEIN ROAD, WHICH BECOMES DURBAN ROAD MOWBRAY, RIGHT INTO MAIN ROAD, ALONG MAIN ROAD WHICH BECOMES VICTORIA ROAD WHICH BECOMES SIR LOWRY ROAD, RIGHT INTO OSWALD PIROW ROAD, LEFT INTO TOP DECK, CAPE TOWN RAILWAY STATION AND RETURN.

528 BONTEHEUWEL - CAPE TOWN

FROM BONTEHEUWEL TAXI RANK BONTEHEUWEL, INTO BLUEGUM STREET, RIGHT INTO HONEYSUCKLE ROAD, LEFT INTO JAKKALSVLEI AVENUE, RIGHT INTO BONTEHEUWEL AVENUE, ALONG BONTEHEUWEL AVENUE, LEFT INTO BLUEGUM STREET, LEFT INTO VANGUARD DRIVE, RIGHT ONTO N2, ALONG N2 ONTO EASTERN BOULEVARD, ALONG EASTERN BOULEVARD, LEFT INTO HERTZOG BOULEVARD, LEFT INTO OSWALD PIROW STREET, RIGHT INTO TOP DECK, CAPE TOWN RAILWAY STATION, CAPE TOWN.
529 BONTEHEUWEL - MOWBRAY

FROM BONTEHEUWEL TAXI RANK, BONTEHEUWEL INTO BLUEGUM STREET, RIGHT INTO HONEYSUCKLE ROAD, LEFT INTO JAKKALSVLEI AVENUE, RIGHT INTO BONTEHEUWEL AVENUE, LEFT INTO BLUEGUM STREET, LEFT INTO VANGUARD DRIVE, ALONG VANGUARD DRIVE, RIGHT ONTO N2, ALONG N2, LEFT AT MOWBRAY OFF-RAMP, LEFT INTO MAIN ROAD, RIGHT INTO MOWBRAY TAXI RANK TO DROP OFF ONLY AND RETURN.
530 BONTEHEUWEL - ATHLONE

FROM BONTEHEUWEL TAXI RANK, BONTEHEUWEL, INTO BLUEGUM STREET, RIGHT INTO HONEYSUCKLE ROAD, LEFT INTO JAKKALSVLEI AVENUE, RIGHT INTO BONTEHEUWEL AVENUE, ALONG BONTEHEUWEL AVENUE, LEFT INTO VANGUARD DRIVE, ALONG VANGUARD DRIVE, RIGHT ONTO N2, ALONG N2 LEFT ONTO JAN SMUTS DRIVE, RIGHT INTO KLIPFONTEIN ROAD, LEFT INTO LOWER KLIPFONTEIN ROAD, RIGHT INTO LIDDLE STREET TO ATHLONE TAXI RANK, ATHLONE TO DROP OFF AND RETURN.

THE ABOVE ROUTES ARE SUBJECT TO THE FOLLOWING CONDITIONS:

- (A) THAT NO PASSENGERS ARE PICKED UP AT ANY OTHER RANK.
- (B) THE VEHICLE MUST BE REGISTERED IN THE NAME OF THE OPERATING LICENCE.
- (C) THE HOLDER OF THIS OPERATING LICENCE IS PROHIBITED FROM ENTERING INTO ANY AGREEMENT WHEREBY ANOTHER PARTY IS PERMITTED TO UNDERTAKE ROAD TRANSPORTATION FOR OWN GAIN UNDER AUTHORITY OF THIS LICENCE.
- (D) THE COMPLETE ROUTE MUST BE TRAVERSED AND NOT ONLY A PORTION OF IT.
- (E) THE OPERATING LICENCE IS NOT TRANSFERABLE.
- (F) THE AUTHORITY IS REVIEWABLE AT ANY TIME.

OP.1546343. (2) DILGEE KAREL SALVESTER KS ID NO 4611285126082. POSTAL ADDRESS: 6 FRANS CLOSE, MANDALAY, MITCHELL'S PLAIN, 7785 (4) OPERATING LICENCE CONVERSION, PERMIT NO. 506920/0 FROM DILGEE KAREL SALVESTER KS (15 X PASSENGERS, DISTRICT: WYNBERG). (7) AUTHORITY AS IN LAST MENTIONED PERMIT(S).

Permit No. 506920/0
21 BONTEHEUWEL - MOWBRAY

 FROM TAXI RANK AT BONTEHEUWEL CIVIC CENTRE IN BLUEGUM STREET, BONTEHEUWEL, RIGHT INTO JAKKALSVLEI ROAD, RIGHT INTO BONTEHEUWEL AVENUE, ALONG BONTEHEUWEL AVENUE, LEFT INTO BLUEGUM STREET, RIGHT INTO VANGUARD DRIVE, ALONG VANGUARD DRIVE, RIGHT INTO KLIPFONTEIN ROAD, WHICH BECOMES DURBAN ROAD TO TAXI RANK AT MOWBRAY RAILWAY STATION, MOWBRAY AND RETURN.
 33 BONTEHEUWEL - CAPE TOWN

FROM TAXI RANK IN BONTEHEUWEL, ALONG VANGUARD DRIVE, RIGHT INTO KLIPFONTEIN ROAD, ALONG KLIPFONTEIN ROAD WHICH BECOMES DURBAN ROAD, MOWBRAY RIGHT INTO MAIN ROAD, ALONG MAIN ROAD WHICH BECOMES VICTORIA ROAD WHICH BECOMES SIR LOWRY ROAD, RIGHT INTO OSWALD PIROW ROAD, LEFT INTO TOP DECK, CAPE TOWN RAILWAY STATION AND RETURN.
 136 BONTEHEUWEL - ATHLONE

FROM TAXI RANK AT BONTEHEUWEL CIVIC CENTRE IN BLUEGUM STREET, BONTEHEUWEL, RIGHT INTO JAKKALSVLEI ROAD, RIGHT INTO BONTEHEUWEL AVENUE LEFT INTO BLUEGUM STREET, RIGHT INTO VANGUARD DRIVE, ALONG VANGUARD DRIVE, RIGHT INTO KLIPFONTEIN ROAD, LEFT INTO TAXI RANK AT ATHLONE AND RETURN.
 341 BONTEHEUWEL - CAPE TOWN

FROM TAXI RANK IN HONEYSUCKLE ROAD, BONTEHEUWEL, LEFT INTO JAKKALSVLEI AVENUE, RIGHT INTO BONTEHEUWEL AVENUE, ALONG BONTEHEUWEL AVENUE, LEFT INTO BLUEGUM STREET, INTO VANGUARD DRIVE, RIGHT INTO KLIPFONTEIN ROAD, WHICH BECOMES DURBAN ROAD MOWBRAY, RIGHT INTO MAIN ROAD, ALONG MAIN ROAD WHICH BECOMES VICTORIA ROAD WHICH BECOMES SIR LOWRY ROAD, RIGHT INTO OSWALD PIROW ROAD, LEFT INTO TOP DECK, CAPE TOWN RAILWAY STATION AND RETURN.
 528 BONTEHEUWEL - CAPE TOWN

FROM BONTEHEUWEL TAXI RANK BONTEHEUWEL, INTO BLUEGUM STREET, RIGHT INTO HONEYSUCKLE ROAD, LEFT INTO JAKKALSVLEI AVENUE, RIGHT INTO BONTEHEUWEL AVENUE, ALONG BONTEHEUWEL AVENUE, LEFT INTO BLUEGUM STREET, LEFT INTO VANGUARD DRIVE, RIGHT ONTO N2, ALONG N2 ONTO EASTERN BOULEVARD, ALONG EASTERN BOULEVARD, LEFT INTO HERTZOG BOULEVARD, LEFT INTO OSWALD PIROW STREET, RIGHT INTO TOP DECK, CAPE TOWN RAILWAY STATION, CAPE TOWN.
 529 BONTEHEUWEL - MOWBRAY

FROM BONTEHEUWEL TAXI RANK, BONTEHEUWEL INTO BLUEGUM STREET, RIGHT INTO HONEYSUCKLE ROAD, LEFT INTO JAKKALSVLEI AVENUE, RIGHT INTO BONTEHEUWEL AVENUE, LEFT INTO BLUEGUM STREET, LEFT INTO VANGUARD DRIVE, ALONG VANGUARD DRIVE, RIGHT ONTO N2, ALONG N2, LEFT AT MOWBRAY OFF-RAMP, LEFT INTO MAIN ROAD, RIGHT INTO MOWBRAY TAXI RANK TO DROP OFF ONLY AND RETURN.
 530 BONTEHEUWEL - ATHLONE

FROM BONTEHEUWEL TAXI RANK, BONTEHEUWEL, INTO BLUEGUM STREET, RIGHT INTO HONEYSUCKLE ROAD, LEFT INTO JAKKALSVLEI AVENUE, RIGHT INTO BONTEHEUWEL AVENUE, ALONG BONTEHEUWEL AVENUE, LEFT INTO VANGUARD DRIVE, ALONG VANGUARD DRIVE, RIGHT ONTO N2, ALONG N2 LEFT ONTO JAN SMUTS DRIVE, RIGHT INTO KLIPFONTEIN ROAD, LEFT INTO LOWER KLIPFONTEIN ROAD, RIGHT INTO LIDDLE STREET TO ATHLONE TAXI RANK, ATHLONE TO DROP OFF AND RETURN.

THE ABOVE ROUTES ARE SUBJECT TO THE FOLLOWING CONDITIONS:

- (A) THAT NO PASSENGERS ARE PICKED UP AT ANY OTHER RANK.
- (B) THE VEHICLE MUST BE REGISTERED IN THE NAME OF THE OPERATING LICENCE.
- (C) THE HOLDER OF THIS OPERATING LICENCE IS PROHIBITED FROM ENTERING INTO ANY AGREEMENT WHEREBY ANOTHER PARTY IS PERMITTED TO UNDERTAKE ROAD TRANSPORTATION FOR OWN GAIN UNDER AUTHORITY OF THIS LICENCE. (D) THE COMPLETE ROUTE MUST BE TRAVERSED AND NOT ONLY A PORTION OF IT. (E) THE OPERATING LICENCE IS NOT TRANSFERABLE. (F) THE AUTHORITY IS REVIEWABLE AT ANY TIME.

OP.1546353. (2) BELL GEORGE JOSEPH GJ ID NO 5911015089017. (3) DISTRICT: EERSTE RIVER. POSTAL ADDRESS: WATERBERGSTRAAT 29, TAFELSIG, MITCHELL'S PLAIN, 7785. (4) OPERATING LICENCE CONVERSION, PERMIT NO. 504508/1 FROM BELL GEORGE JOSEPH GJ (15 X PASSENGERS, DISTRICT: EERSTE RIVER). (5) 1 X 15 PASSENGERS. (6) THE CONVEYANCE OF TAXI PASSENGERS.
 (7) AUTHORITY:

Permit No. 504508/1
 G17 EERSTE RIVER - MITCHELLS PLAIN

FROM TAXI RANK EERSTE RIVER RAILWAY STATION EERSTE RIVER, INTO BOSMAN STREET, RIGHT INTO STRAND ROAD, LEFT INTO FOREST DRIVE, RIGHT INTO KLEINVLEI ROAD, LEFT INTO RAYMOND ACKERMAN STREET, INTO BLUE DOWNS WAY, RIGHT INTO HINDLE WAY, LEFT INTO EERSTE RIVER WAY, LEFT INTO LONDON WAY, LEFT INTO EERSTE RIVER WAY, LEFT INTO FOREST DRIVE, RIGHT INTO STRAND ROAD, RIGHT INTO BOBS WAY, LEFT INTO BEVERLEY STREET, RIGHT INTO STRATFORD AVENUE, RIGHT INTO SPURWING DRIVE, LEFT INTO BOBS WAY, LEFT INTO GREENSHANK

WAY, RIGHT INTO OLD FAURE DRIVE, LEFT INTO SPINE ROAD, RIGHT INTO ALPINE ROAD, LEFT INTO IMPERIAL WAY, ACROSS A Z BERMAN DRIVE, RIGHT INTO EIGHTH AVENUE, LEFT INTO FIRST AVENUE TO OPEN SPACE ON FIELD OPPOSITE BUS TERMINUS TOWN CENTRE MITCHELLS PLAIN AND RETURN ALONG THE SAME ROUTE.
F89 EERSTE RIVER - BELLVILLE

FROM TAXI RANK AT EERSTE RIVER RAILWAY STATION EERSTE RIVER, INTO BOSMAN STREET, INTO STRAND STREET, LEFT INTO FOREST DRIVE, RIGHT INTO HINDLE WAY TO MELTON ROSE RAILWAY STATION, INTO ALBERT PHILANDER STREET, RIGHT INTO ROGER WAY, LEFT INTO FREDERICKS WAY, INTO BUTTSKOP WAY, RIGHT INTO WIMBLEDON WAY, RIGHT INTO SCHOOL STREET, RIGHT INTO RANGE ROAD, LEFT INTO BUTTSKOP WAY, LEFT INTO STRAND ROAD, LEFT INTO BLACKHEATH STATION, LEFT INTO STRAND ROAD, INTO VAN RIEBEECK STREET, INTO VOORTREKKER ROAD, LEFT INTO BELLRAIL ROAD TO TAXI TERMINUS AT BELLVILLE RAILWAY STATION BELLVILLE AND RETURN ALONG THE SAME ROUTE.

ROUTES ARE SUBJECT TO THE FOLLOWING CONDITIONS:

- (A) THAT NO PASSENGERS ARE PICKED UP AT ANY OTHER TAXI RANK.
- (B) THE VEHICLE IS REGISTERED IN THE NAME OF THE PERMIT HOLDER.
- (C) THE HOLDER OF THIS PERMIT IS PROHIBITED FROM ENTERING INTO ANY AGREEMENT WHEREBY ANOTHER PARTY IS PERMITTED TO UNDERTAKE ROAD TRANSPORTATION FOR OWN GAIN UNDER AUTHORITY OF THIS PERMIT.
- (D) THE COMPLETE ROUTE MUST BE TRAVERSED AND NOT ONLY A PORTION OF IT.

OP.1546355. (2) BOMSENI RAYMOND MONGEZI RM ID NO 5309145717088. (3) DISTRICT: CAPE TOWN. POSTAL ADDRESS: P.O. BOX 2982, CAPE TOWN, 8000. (4) OPERATING LICENCE CONVERSION, PERMIT NO. 501341/0 FROM BOMSENI RAYMOND MONGEZI RM (15 X PASSENGERS, DISTRICT: CAPE TOWN). (5) 1 X 15 PASSENGERS. (6) THE CONVEYANCE OF TAXI PASSENGERS. (7) AUTHORITY:

Permit No. 501341/0

CAPE TOWN TOP DECK - NYANGA - LANGA - GUGULETU

FROM CAPE TOWN TOP DECK TURN LEFT INTO OSWALD PIROW ROAD, TURN RIGHT INTO N2, TURN LEFT INTO BHUNGA AVENUE, TURN RIGHT INTO WASHINGTON STREET, TURN RIGHT INTO VANGUARD DRIVE, TURN LEFT INTO N2, TURN RIGHT INTO DUINEFONTEIN ROAD, TURN LEFT INTO KLIPFONTEIN ROAD, TURN RIGHT INTO NY1, NY108, NY6, NY5, NY78, NY3, NY3A, KLOOMHOOF, TERMINUS ROAD, BORCHARDS QUARRY, EMMS DRIVE AND RETURN.

OP.1547745. (2) GWE SICELLO S ID NO 4212105190083. (3) DISTRICT: PAARL. POSTAL ADDRESS: M162 MOHANJANE STREET, MBEKWENI, PAARL, 7626. (4) OPERATING LICENCE CONVERSION, PERMIT NO. 518098/0 FROM GWE SICELLO S (15 X PASSENGERS, DISTRICT: PAARL). (5) 1 X 15 PASSENGERS. (6) THE CONVEYANCE OF TAXI PASSENGERS. (7) AUTHORITY:

Permit No. 518098/0

A07 MBEKWENI - QUEENSTOWN

FROM MBEKWENI TAXI RANK, RIGHT INTO MPAKALASI STREET, RIGHT INTO MAFILA STREET, LEFT INTO SAND STREET, RIGHT AT MAX GARAGE, RIGHT INTO 303 JAN VAN RIEBEECK ROAD, RIGHT TO HUGUENOT, LEFT HUGUENOT STATION TURN BACK KLEIN DRAKENSTEIN ROAD, TO SPRINGBOK GARAGE VIA DU TOITS KLOOF TUNNEL VIA WORCESTER N1 DE DOORNS, TOWNSRIVER N1, LAINGSBURG, LEEU GAMKA, BEAUFORT WEST INTO DONKIN STREET, RIGHT INTO VOORTREKKER STREET TURN RIGHT R61 ABERDEEN, LEFT INTO R57 TO GRAAFF-REINET, TURN LEFT TO R61 CRADOCK INTO MORTIMER STREET CRADOCK, TARKASTAD, ROBERTSON ROAD, QUEENSTOWN RIGHT INTO CALDERWOOD STREET TO TAXI RANK IN CALDERWOOD STREET QUEENSTOWN AND RETURN.
A08 MBEKWENI - COFFEE BAY

FROM MBEKWENI TAXI RANK RIGHT TO MPAKALASI STREET, RIGHT MAFILA STREET, LEFT INTO SAND STREET, RIGHT AT MAX GARAGE 303 JAN VAN RIEBEECK ROAD SPILO TURN LEFT TO N1 VIA WORCESTER, DE DOORNS N1, TOWNSRIVER, LAINGSBURG N1, LEEU GAMKA, BEAUFORT WEST INTO DONKIN STREET, RIGHT INTO N1, VOORTREKKER STREET, LEFT INTO R61 ALONG R61 TO ABERDEEN, LEFT R57 TO GRAAFF REINET INTO KOLLEGE STREET, CHURCH STREET, GRAAFF-REINET RIGHT TO CALEDON STREET, ALONG R57 THEN ALONG THE R61 TO CRADOCK INTO MORTIMER ROAD CRADOCK ALONG R30 TO COOKHOUSE BACK ALONG R32 TO CRADOCK THEN ALONG R61 TO TARKASTAD QUEENSTOWN, RIGHT INTO ROBERTSON ROAD, RIGHT INTO CALDERWOOD STREET TO

TAXI RANK IN CALDERWOOD STREET, QUEENSTOWN RIGHT INTO CATHCART ROAD ALONG R61 THROUGH COFIMVABA, ENCOBO, BAZIYA, UMTATA TO COFFEE BAY, EASTERN CAPE AND RETURN.

A09 MBEKWENI - UMTATA

FROM MBEKWENI TAXI RANK IN MBEKWENI, RIGHT INTO MPAKALASI STREET RIGHT INTO MAFILA STREET, LEFT INTO SAND STREET, RIGHT AT MAX GARAGE, RIGHT INTO R303, LEFT ONTO R44 TO STELLENBOSCH, SOMERSET WEST LEFT N2 VIA GRABOUW, CALEDON, RIVERSONDEREND, ALBERTINIA, MOSSELBAY, GEORGE, KNYSNA, HUMANSDORP, PORT ELIZABETH, N2 GRAHAMSTOWN ALONG N2 SHELL ROAD ULTRA CITY TO UMTATA AND

RETURN.

643 MBEKWENI - KING WILLIAM'S TOWN

FROM MBEKWENI TAXI RANK INTO MPAKALASI STREET, RIGHT TO PHOKENG STREET, LEFT DROMMEDARIS STREET, INTO OOSBOSCH STREET, LEFT INTO BERGRIVER BOULEVARD, RIGHT INTO LADY GREY STREET, LEFT INTO WATERKANT STREET, RIGHT INTO NUWE STREET, INTO BREDAS STREET INTO R303 N1 VIA WORCESTER HIGH STREET, RIGHT INTO R60 ROBERTSON, ASHTON TO SWELLENBAM BYPASS TO N2 TO MOSSELBAY LEFT ON N2 HARTENBOS BYPASS TO GEORGE BYPASS TO WILDERNESS TO KNYSNA N2 THROUGH PLETTENBERG BAY N2 TO HUMANSBORP N2 TO PORT ELIZABETH, GRAHAMSTOWN PEDI N2 DIMBAZA, KING WILLIAM'S TOWN AND RETURN.

644 MBEKWENI - BUTTERWORTH

FROM MBEKWENI TAXI RANK MPAKALASI STREET, RIGHT INTO PHOKENG STREET, LEFT INTO DROMMEDARIS STREET, RIGHT TO OOSBOSCH STREET, LEFT BERGRIVER BOULEVARD, RIGHT TO LADY GREY STREET, LEFT MAIN ROAD TO PAARL STATION LEFT TO N1 VIA WORCESTER, DE DOORNS, TOWNSRIVER N1, LAINGSBURG, LEEU GAMKA, BEAUFORT WEST, DONKIN STREET, RIGHT VOORTREKKER STREET, TURN RIGHT R61 TO ABERDEEN, LEFT ONTO R57 GRAAFF-REINET INTO KOLLEGE STREET, TO CHURCH STREET GRAAFF-REINET R61, CRADOCK, TARKASTAD, QUEENSTOWN, COFIMVABA, TSOMO, TO WILLOW VALLEY STREET, BUTTERWORTH AND RETURN THE SAME ROUTE.

A10 MBWKWENI - CALA

FROM MBEKWENI TAXI RANK RIGHT MPAKALASI STREET, SAND STREET, RIGHT AT MAX GARAGE, RIGHT 303 JAN VAN RIEBEECK ROAD SPILO, HUGUENOT TURN RIGHT HUGUENOT STATION BACK TO KLEIN DRACKENSTEIN ROAD TO SPRINGBOK B.P GARAGE TURN RIGHT TURN LEFT THROUGH DU TOITS KLOOF TUNNEL VIA WORCESTER, DE DOORNS, TOWNS RIVER N1, LAINGSBURG N1, LEEU GAMKA N1, BEAUFORT WEST, DONKIN ROAD, VOORTREKKER ROAD TURN RIGHT R61, ABERDEEN LEFT R57 TO GRAAFF REINET TURN RIGHT R63 VIA PEARSTON SOMERSET EAST, ADELAIDE, FORT BEAUFORT, DIMBAZA ONTO N2 TO KING WILLIAM'S TOWN ALONG TO QUEENSTOWN ALONG R393 TO CALA AND RETURN ALONG THE SAME ROUTE.

A11 MBEKWENI - MOUNT FLETCHER

FROM MBEKWENI TAXI RANK STATION INTO DROMMEDARIS STREET RIGHT TURN OOSBOSCH STREET, LEFT WITH BERGRIVER BOULEVARD STREET, TURN RIGHT LADY GREY STREET, TURN LEFT WATERKANT STREET, TURN RIGHT NEW STREET, TURN RIGHT BREDAS TURN LEFT PAARL STATION RIGHT TO N1, DU TOITS KLOOF TUNNEL VIA WORCESTER, DE DOORNS, TOWNS RIVER, LAINGSBURG, LEEU GAMKA, BEAUFORT WEST, DONKIN STREET TO VOORTREKKER, THREE SISTERS TO RICHMOND, RIGHT WITH 398 TO MIDDLEBURG CAPE, LEFT R56 TO STEYNBURG, MOLTEENO, DORDRECHT, INDWE, ELLIOT, MACLEAR RIGHT WITH 396 TO TSOLO LEFT ONTO N2 HARDING RETURN ONTO N2 KOKSTAD ONTO R56 TO MOUNT FLETCHER AND RETURN.

A12 MBEKWENI - IDUTYWA

FROM MBEKWENI TAXI RANK MAHANJANE STREET, RIGHT TO NDZUZO STREET, RIGHT MPAKALASI STREET, LEFT MAFILA STREET, RIGHT NDZUZO CELIWE STREET, LEFT NTSHAMBA, LEFT JANTJIES TO ZINGISANI LEFT PINZI STREET, TURN PHOKENG STREET, TURN RIGHT MPAKALASI STREET TURN RIGHT MAHANJANE STREET, TURN LEFT MADIKANE STREET, RIGHT SAND RIGHT MAX GARAGE 303 JAN VAN RIEBEECK ROAD, SPILO TURN RIGHT OOSBOSCH STREET, LEFT BERGRIVER BOULEVARD STREET RIGHT LEFT MAIN STREET, LEFT HARTFORD TO PAARL STATION LEFT N1 VIA WORCESTER RIGHT INTO R60 THROUGH ROBERTSON, ASHTON RIGHT TO SWELLENBAM BYPASS TO N2 TO MOSSELBAY LEFT ON N2 HARTENBOS BYPASS TO GEORGE N2 BYPASS TO WERDENESS TO

KNYSNA THROUGH PLETTENBERG BAY N2 TO HUMANSBORP BYPASS TO KENTON ON SEA PORT ALFRED TO EAST LONDON LEFT WITH N2 TO GREAT KEI RIVER BRIDGE VIA BUTTERWORTH, IDUTYWA TO WILLOWVALLE, EASTERN CAPE AND RETURN.

MBEKWENI - EAST LONDON

FROM MBEKWENI TAXI RANK MPAKALASI STREET, RIGHT PHOKENG STREET, LEFT TO JANTJIES STREET, ZINGISANI STREET, RIGHT PINZI STREET, TURN RIGHT JAN VAN RIEBEECK ROAD SPILO, HUGUENOT TURN LEFT KLEIN DRACKENSTEIN ROAD SPRING GARAGE VIA DU TOITS KLOOF TUNNEL VIA WORCESTER, DE DOORNS, TOWNS RIVER, LAINGSBURG, LEEU GAMKA, BEAUFORT WEST INTO DONKIN STREET, RIGHT INTO VOORTREKKER STREET, N1 TURN RIGHT R61, TO ABERDEEN LEFT TO R57 TO GRAAFF REINET WITH R63 VIA PEARSTON, SOMERSET EAST, ADELAIDE, FORT BEAUFORT, ALICE, KING WILLIAM'S TOWN LEFT WITH N2 EAST LONDON HIGH WAY TAXI RANK EASTERN CAPE AND RETURN.

A18 MBEKWENI - DORDRECHT

FROM MBEKWENI TAXI RANK RIGHT INTO MPAKALASI STREET, RIGHT MAFILA STREET, LEFT INTO SAND STREET, RIGHT AT MAX GARAGE 303 JAN VAN RIEBEECK ROAD, SPILO, HUGUENOT TURN RIGHT HUGUENOT STATION BACK KLEIN DRACKENSTEIN ROAD TO N1 VIA WORCESTER, DE DOORNS, TOWNS RIVER, LAINGSBURG, LEEU GAMKA BEAUFORT WEST, N1 INTO DONKIN STREET, RIGHT VOORTREKKER ROAD, RIGHT TO R61 TO ABERDEEN LEFT R57 GRAAFF-REINET INTO KOLLEGE STREET, TO CHURCH STREET, GRAAFF-REINET, RIGHT TO CALEDON STREET ALONG R57 THEN THE R61 TO CRADOCK

INTO MORTIMER STREET, CRADOCK ALONG R32 TO COOKHOUSE LEFT ONTO R61 THROUGH TARKASTAD LEFT INTO CATHCART ROAD LEFT TO DORDRECHT TO TAXI RANK AT DORDRECHT AND RETURN ALONG THE SAME ROUTE.

642 MBEKWENI - INDWE

FROM MBEKWENI TAXI RANK MPHAKALSI STREET, INTO PHOKENG STREET, INTO R101 LEFT INTO JAN VAN RIEBEECK ROAD, RIGHT INTO HUGUENOT STATION TO KLEIN DRAGENSTEIN ROAD RIGHT TO SPRINGBOK B.P GARAGE INTO N1 VIA WORCESTER, DE DOORNS, TOUWSRIVER, LAINGSBURG, LEEU GAMKA N1 BEAUFORT WEST INTO DONKIN STREET, RIGHT VOORTREKKER ROAD TO THREE SISTERS AND RICHMOND RIGHT WITH R398 TO MIDDELBURG CAPE LEFT R56 TO STEYNBURG, MOLTEÑO, DORDRECHT TO R56 TO LADY FRERE TO R396 TO INDWE AND RETURN THE SAME ROUTE.

OP.1547748. (2) MOHAMED SHARKEY MOGAMAT MS ID NO 5308145009082. (3) DISTRICT: WYNBERG. POSTAL ADDRESS: P O BOX 2080, BAYWATCH, STRANDFONTEIN, 7798. (4) OPERATING LICENCE CONVERSION, PERMIT NO. 508487/2 FROM MOHAMED SHARKEY MOGAMAT MS (15 X PASSENGERS, DISTRICT: WYNBERG). (5) 1 X 15 PASSENGERS. (6) THE CONVEYANCE OF TAXI PASSENGERS. (7) AUTHORITY: Permit No. 508487/2

93 CALYPSO SQUARE MITCHELL'S PLAIN - NEW LENTEGEUR

FROM TAXI RANK AT CALYPSO SQUARE, MITCHELL'S PLAIN, RIGHT INTO 2ND AVENUE, RIGHT INTO 1ST AVENUE, LEFT INTO IMPERIAL WAY AND CONTINUE OVER A Z BERMAN DRIVE, THEN AGAIN INTO IMPERIAL WAY, LEFT INTO ALPINE ROAD, LEFT INTO MORGENSTER ROAD, RIGHT INTO A Z BERMAN DRIVE, RIGHT INTO KATJIEPIERING STREET, LEFT INTO KREUPELHOUT STREET, RIGHT INTO CORNFLOWER STREET, LEFT INTO CRASSULA STREET, LEFT INTO HIGHLANDS DRIVE, RIGHT INTO A Z BERMAN DRIVE TO TERMINUS AT THE CORNER OF SESAME STREET AND A Z BERMAN DRIVE, NEW LENTEGEUR AND RETURN ALONG THE SAME ROUTE.

94 CALYPSO SQUARE MITCHELL'S PLAIN - HENGELAAR - PYPIE - HIGHLANDS - NEW

LENTEGEUR

FROM TAXI RANK AT CALYPSO SQUARE, MITCHELL'S PLAIN, RIGHT INTO 2ND AVENUE, RIGHT INTO FIRST AVENUE, LEFT INTO IMPERIAL WAY AND CONTINUE OVER A Z BERMAN DRIVE, INTO IMPERIAL WAY, LEFT INTO CADILLAC STREET AND CONTINUE OVER TRAMPOLINE STREET INTO HENGELAAR STREET, LEFT INTO GYMKHANA STREET AND CONTINUE OVER MORGENSTER ROAD INTO PYPIE STREET, LEFT INTO NERINE STREET, RIGHT INTO KREUPELHOUT STREET AND CONTINUE OVER KATJIEPIERING STREET INTO KREUPELHOUT STREET, RIGHT INTO CORNFLOWER STREET, LEFT INTO CRASSULA STREET, LEFT INTO HIGHLANDS DRIVE, RIGHT INTO A Z BERMAN DRIVE TO TERMINUS AT THE CORNER OF SESAME STREET AND A Z BERMAN DRIVE, NEW LENTEGEUR AND RETURN ALONG THE SAME ROUTE.

95 CALYPSO SQUARE MITCHELL'S PLAIN - MONTROSE PARK - MORGENSTER

FROM TAXI RANK AT CALYPSO SQUARE, MITCHELL'S PLAIN RIGHT INTO 2ND AVENUE, RIGHT INTO 1ST AVENUE, LEFT INTO IMPERIAL WAY, RIGHT INTO A Z BERMAN DRIVE, LEFT INTO SPINE ROAD, LEFT INTO ALPINE ROAD, RIGHT INTO OVAL NORTH, LEFT INTO OLYMPIC STREET, RIGHT INTO CHRISTINE STREET, LEFT INTO ANNE-MARIE STREET, OVER MORGENSTER ROAD, INTO SAMANTHA STREET TO TERMINUS AT THE CORNER OF HIGHLANDS DRIVE AND SAMANTHA ROAD MORGENSTER AND RETURN ALONG THE SAME ROUTE.

OP.1547753. (2) SHASKOLSKY DAVID GILAD DG ID NO 7103285042086. POSTAL ADDRESS: 97 - 5TH AVENUE, RONDEBOSCH EAST, 7780 (4) OPERATING LICENCE CONVERSION, PERMIT NO. 510024/3 FROM SHASKOLSKY DAVID GILAD DG (16 X PASSENGERS, DISTRICT: CAPE TOWN). (7) AUTHORITY AS IN LAST MENTIONED PERMIT(S).

Permit No. 510024/3
22 HEIDEVELD - HOUT BAY

FROM TOP DECK, CAPE TOWN RAILWAY STATION, LEFT INTO OSWALD PIROW ROAD, LEFT INTO HERTZOG BOULEVARD, LEFT INTO ADDERLEY STREET, LEFT INTO HANS STRYDOM, LEFT INTO BUITENGRACHT STREET, RIGHT INTO SOMERSET ROAD WHICH BECOMES MAIN ROAD, ALONG MAIN ROAD THROUGH GREEN POINT, SEA POINT, BANTRY BAY, CLIFTON, VICTORIA ROAD, CAMPS BAY, BAKOVEN TO HOUT BAY AND RETURN ALONG THE SAME ROUTE.

101 CAPE TOWN - WYNBERG

FROM TAXI RANK AT TOP DECK, CAPE TOWN RAILWAY STATION, RIGHT INTO OSWALD PIROW ROAD, LEFT INTO SIR LOWRY ROAD, ALONG SIR LOWRY ROAD WHICH BECOMES VICTORIA ROAD, WHICH BECOMES MAIN ROAD WYNBERG AND RETURN.
214 CAPE TOWN HIGH LEVEL ROAD - CAMPS BAY

FROM TAXI RANK AT TOP DECK, CAPE TOWN RAILWAY STATION, LEFT INTO OSWALD PIROW ROAD, LEFT INTO HERTZOG BOULEVARD, LEFT INTO HEERENGRACHT, RIGHT INTO HANS STRYDOM, LEFT INTO BUITENGRACHT STREET, RIGHT INTO STRAND STREET, THROUGH DE

WATERKANT, CONTINUE ALONG HIGH LEVEL ROAD, RIGHT INTO DE AVENUE, LEFT INTO KLOOF ROAD, RIGHT INTO FIR ROAD, LEFT INTO BROMPTON ROAD WHICH BECOMES RAVINE ROAD, RIGHT INTO VICTORIA ROAD, CONTINUE ALONG VICTORIA ROAD, THROUGH BANTRY BAY, CLIFTON TO CAMPS BAY AND RETURN.

215 CAPE TOWN MAIN ROAD - CAMPS BAY

FROM TAXI RANK AT TOP DECK, CAPE TOWN RAILWAY STATION, LEFT INTO OSWALD PIROW ROAD, LEFT INTO HERTZOG BOULEVARD, LEFT INTO HEERENGRACHT, RIGHT INTO HANS STRYDOM, LEFT INTO BUITENKANT STREET, RIGHT INTO SOMERSET ROAD WHICH BECOMES MAIN ROAD GREEN POINT, THROUGH SEA POINT, TAKING RIGHT HAND FORK WHICH BECOMES REGENT STREET, LEFT INTO QUEENS ROAD, RIGHT INTO VICTORIA ROAD, BANTRY BAY, CONTINUE ALONG VICTORIA ROAD THROUGH CLIFTON TO CAMPS BAY AND RETURN.

216 CAPE TOWN KLOOF ROAD - CAMPS BAY

FROM TAXI RANK AT TOP DECK, CAPE TOWN RAILWAY STATION, LEFT INTO OSWALD PIROW ROAD, LEFT INTO HERTZOG BOULEVARD, LEFT INTO HEERENGRACHT, RIGHT INTO HANS STRYDOM, LEFT INTO BUITENKANT STREET, NEW CHURCH STREET, OVER KLOOF NEK TO CAMPS BAY DRIVE, ALONG CAMPS BAY DRIVE TO VICTORIA ROAD, THROUGH BANTRY BAY, CLIFTON TO CAMPS BAY AND RETURN.

217 CAPE TOWN WESTERN BOULEVARD - CAMPS BAY

FROM TAXI RANK AT TOP DECK, CAPE TOWN RAILWAY STATION, LEFT INTO OSWALD PIROW ROAD, LEFT INTO HERTZOG BOULEVARD, LEFT INTO HEERENGRACHT, RIGHT INTO HANS STRYDOM, ALONG PORT ROAD WHICH BECOMES WESTERN BOULEVARD, WHICH BECOMES BEACH ROAD, THROUGH THREE ANCHOR BAY, CONTINUE ALONG BEACH ROAD, LEFT INTO QUEENS ROAD, RIGHT INTO VICTORIA ROAD, THROUGH BANTRY BAY, CLIFTON TO CAMPS BAY AND RETURN.

243 CAPE TOWN VIA M3 - WYNBERG

FROM TAXI RANK AT TOP DECK, CAPE TOWN RAILWAY STATION, LEFT INTO OSWALD PIROW ROAD, RIGHT INTO EASTERN BOULEVARD, ALONG EASTERN BOULEVARD TAKING THE M3, LEFT AT WOLSAC DRIVE, RONDEBOSCH, RIGHT INTO MAIN ROAD, RONDEBOSCH, ALONG MAIN ROAD THROUGH RONDEBOSCH, NEWLANDS, CLAREMONT, HARFIELD, KENILWORTH TO WYNBERG, LEFT AT CHURCH STREET WYNBERG TO TAXI RANK AT WYNBERG RAILWAY STATION AND RETURN.

624 CAPE TOWN - WYNBERG

FROM TAXI RANK AT TOP DECK CAPE TOWN RAILWAY STATION CAPE TOWN, LEFT INTO OSWALD PIROW STREET, RIGHT INTO EASTERN BOULEVARD, ONTO M3, ALONG M3, LEFT INTO KLIPPER ROAD, RIGHT INTO NEWLANDS AVENUE, LEFT INTO DEAN STREET, RIGHT INTO MAIN ROAD, ALONG MAIN ROAD THROUGH NEWLANDS, CLAREMONT, KENILWORTH ROAD, RIGHT INTO THOMAS ROAD, RIGHT INTO TAXI RANK AT WYNBERG RAILWAY STATION WYNBERG AND RETURN.

625 CAPE TOWN - CAMPS BAY

FROM TAXI RANK AT TOP DECK CAPE TOWN RAILWAY STATION CAPE TOWN, RIGHT INTO OSWALD PIROW STREET, RIGHT INTO SIR LOWRY ROAD, INTO DARLING STREET, RIGHT INTO ADDERLEY STREET, PICK-UP AT WOOLWORTHS ONLY, LEFT INTO STRAND STREET, RIGHT INTO CHIAPPINI STREET, LEFT INTO WATERKANT STREET, RIGHT INTO HUDSON STREET, LEFT INTO SOMERSET ROAD, INTO MAIN ROAD, ALONG MAIN ROAD, LEFT INTO QUEENS ROAD, RIGHT INTO VICTORIA ROAD, ALONG VICTORIA ROAD TO TAXI RANK IN MAIN ROAD CAMPS BAY AND RETURN.

D48 CAPE TOWN - SEA POINT

FROM CAPE TOWN STATION TOP DECK, TURN RIGHT INTO SIR LOWRY ROAD, INTO DARLING STREET, RIGHT INTO BUITENKANT STREET, LEFT INTO STRAND STREET, RIGHT INTO ROSE STREET, LEFT INTO WATERKANT STREET, RIGHT INTO CHIAPPINI STREET, LEFT INTO SOMERSET ROAD, INTO MAIN ROAD, GREEN POINT, ALONG MAIN ROAD INTO REGENT STREET, SEA POINT TO THE CIRCLE IN SEA POINT AND RETURN TO STATION TOP DECK ALONG THE SAME FORWARD JOURNEY ROUTE.

102 CAPE TOWN - HIGHLEVEL ROAD - HOUT BAY

FROM TAXI RANK AT TOP DECK, CAPE TOWN RAILWAY STATION, LEFT INTO OSWALD PIROW ROAD, LEFT INTO HERTZOG BOULEVARD, LEFT INTO HEERENGRACHT, RIGHT INTO HANS STRYDOM, LEFT INTO BUITENKANT STREET, RIGHT INTO STRAND STREET, THROUGH DE WATERKANT, CONTINUE ALONG HIGH LEVEL ROAD, RIGHT INTO DE AVENUE, LEFT INTO FIR ROAD, LEFT INTO BROMPTON ROAD, WHICH BECOMES RAVINE ROAD, RIGHT INTO VICTORIA ROAD, CONTINUE ALONG VICTORIA ROAD THROUGH BANTRY BAY, CLIFTON, CAMPS BAY, BAKOVEN, PASSING LLANDUDNO, CONTINUE ALONG M6 TO HOUT BAY HARBOUR AND RETURN.

103 CAPE TOWN - MAIN ROAD - HOUT BAY

FROM TAXI RANK AT TOP DECK, CAPE TOWN RAILWAY STATION, LEFT INTO OSWALD PIROW ROAD, LEFT INTO HERTZOG BOULEVARD, LEFT INTO HEERENGRACHT, RIGHT INTO HANS STRYDOM, LEFT INTO BUITENKANT STREET, RIGHT INTO SOMERSET ROAD, WHICH BECOMES MAIN ROAD, GREEN POINT, THROUGH SEA POINT TAKING RIGHT HAND FORK WHICH IS REGENT STREET, LEFT INTO QUEENS ROAD, RIGHT INTO VICTORIA ROAD BANTRY BAY, CONTINUE ALONG VICTORIA ROAD THROUGH CLIFTON, CAMPS BAY, BAKOVEN, PASSING LLANDUDNO, CONTINUE ALONG M6 TO HOUT BAY HARBOUR AND RETURN.

104 CAPE TOWN - KLOOF ROAD - HOUT BAY

FROM TAXI RANK AT TOP DECK, CAPE TOWN RAILWAY STATION, LEFT INTO OSWALD PIROW ROAD, LEFT INTO HERTZOG BOULEVARD, LEFT INTO HEERENGRACHT, RIGHT INTO HANS STRYDOM, LEFT INTO BUITENKANT STREET, CONTINUE ALONG NEW CHURCH STREET, OVER KLOOF NECK TO CAMPS BAY DRIVE, ALONG CAMPS BAY DRIVE TO VICTORIA DRIVE THROUGH BANTRY BAY, CLIFTON, CAMPS BAY, BAKOVEN, PASSING LLANDUDNO, CONTINUE ALONG M6 TO HOUT BAY HARBOUR AND RETURN.

105 CAPE TOWN - WESTERN BOULEVARD - HOUT BAY

FROM TAXI RANK AT TOP DECK, CAPE TOWN RAILWAY STATION, LEFT INTO OSWALD PIROW ROAD, LEFT INTO HERTZOG BOULEVARD, LEFT INTO HEERENGRACHT, RIGHT INTO HANS STRYDOM, ALONG PORT ROAD WHICH BECOMES WESTERN BOULEVARD, WHICH BECOMES BEACH ROAD THROUGH THREE ANCHOR BAY, CONTINUE ALONG BEACH ROAD, LEFT INTO QUEENS ROAD, RIGHT INTO VICTORIA ROAD, THROUGH BANTRY BAY, CLIFTON, CAMPS BAY, BAKOVEN, PASSING LLANDUDNO CONTINUE ALONG M6 TO HOUT BAY HARBOUR AND RETURN.

211 CAPE TOWN - HEIDEVELD

FROM TAXI RANK AT TOP DECK, CAPE TOWN RAILWAY STATION, RIGHT INTO OSWALD PIROW ROAD, LEFT INTO EASTERN BOULEVARD, ALONG EASTERN BOULEVARD TO SETTLERS WAY, ALONG SETTLERS WAY TO THE MODDERDAM ROAD OFF-RAMP, PROCEED ALONG MODDERDAM WHICH BECOMES DUINEFONTEIN ROAD, RIGHT INTO KLIPFONTEIN ROAD, HEIDEVELD ROAD, HEIDEVELD AND RETURN AS FOLLOWS: LEFT INTO VANGUARD DRIVE, RIGHT INTO KLIPFONTEIN ROAD WHICH BECOMES DURBAN ROAD, RIGHT INTO MAIN ROAD, MOWBRAY, ALONG MAIN ROAD WHICH BECOMES VICTORIA ROAD, BECOMING SIR LOWRY ROAD, RIGHT INTO OSWALD PIROW ROAD, LEFT INTO TOP DECK, CAPE TOWN RAILWAY STATION CAPE TOWN.

226 CAPE TOWN - GARDENS

FROM TAXI RANK AT LOWER PLEIN STREET, RIGHT INTO DARLING STREET, LEFT INTO ADDERLEY STREET OR CONTINUE UP PLEIN STREET, TURN RIGHT INTO BUREAU STREET, LEFT INTO ADDERLEY STREET, RIGHT INTO WALE STREET, LEFT INTO LONG STREET, ALONG LONG STREET WHICH BECOMES KLOOF STREET, RIGHT INTO BELLEVUE STREET, RIGHT INTO KEW STREET, GARDENS AND RETURN AS FOLLOWS: RIGHT INTO CONSTANTIA STREET WHICH BECOMES FIRDALE STREET, LEFT INTO KLOOF STREET, LEFT INTO BUITENSINGEL STREET, RIGHT INTO RIEBEECK STREET, RIGHT INTO ADDERLEY STREET.

227 CAPE TOWN - ORANJEZICHT

FROM TAXI RANK AT TOP DECK, CAPE TOWN RAILWAY STATION, RIGHT INTO OSWALD PIROW ROAD, RIGHT INTO SIR LOWRY ROAD, ALONG DARLING STREET, LEFT INTO ADDERLEY STREET, LEFT INTO BUREAU STREET, RIGHT INTO PLEIN STREET WHICH BECOMES HATFIELD STREET, ALONG UPPER ORANGE STREET, RIGHT INTO MONTROSE STREET, LEFT INTO MARMION STREET TO TERMINUS IN ORANJEZICHT AND RETURN AS FOLLOWS: DOWN MARMION STREET, LEFT INTO MONTROSE STREET, RIGHT INTO MOLTENO STREET, LEFT INTO RAYDEN STREET, LEFT INTO HOFF STREET, RIGHT INTO KLOOF STREET, LEFT INTO BUITENSINGEL, RIGHT INTO LOOP STREET, RIGHT INTO RIEBEECK STREET, RIGHT INTO ADDERLEY STREET.

228 CAPE TOWN - CABLE WAY STATION

FROM TAXI RANK AT TOP DECK, CAPE TOWN RAILWAY STATION, RIGHT INTO OSWALD PIROW, RIGHT INTO SIR LOWRY ROAD, ALONG DARLING STREET, LEFT INTO ADDERLEY STREET, RIGHT INTO WALE STREET, LEFT INTO BUITENGRACHT STREET, ALONG BUITENGRACHT STREET WHICH BECOMES NEW CHURCH STREET, CONTINUE ALONG NEW CHURCH STREET WHICH BECOMES KLOOF NECK, ALONG KLOOF NECK, LEFT INTO TAFELBERG ROAD TO LOWER CABLE WAY STATION AND RETURN.

130 CAPE TOWN - SOMERSET HOSPITAL

FROM TAXI RANK IN OLD MARINE DRIVE, CAPE TOWN, ALONG ADDERLEY STREET, RIGHT INTO HANS STRYDOM ROAD, ALONG WESTERN BOULEVARD, RIGHT INTO PORTWOOD ROAD, LEFT INTO BEACH ROAD DROP OFF GREEN POINT AND RETURN.

603 CAPE TOWN - BONTEHEUWEL

FROM TAXI RANK AT TOP DECK, CAPE TOWN RAILWAY STATION, LEFT INTO OSWALD PIROW ROAD, RIGHT INTO HERTZOG BOULEVARD, EASTERN BOULEVARD, INTO N2 ALONG N2, INTO VANGUARD DRIVE, RIGHT INTO BLUEGUM STREET, RIGHT INTO BONTEHEUWEL AVENUE, ALONG BONTEHEUWEL AVENUE, RIGHT INTO JAKKALSVLEI AVENUE, BONTEHEUWEL AND RETURN.

618 CAPE TOWN - DOCK ROAD CAPE TOWN

FROM OLD MARINE DRIVE, CAPE TOWN, INTO ADDERLEY STREET, AROUND FOUNTAIN CIRCLE, LEFT INTO HANS STRIJDOM ROAD, INTO WESTERN BOULEVARD, ALONG WESTERN BOULEVARD, RIGHT INTO PORTSWOOD ROAD, LEFT INTO DOCK ROAD, GREEN POINT AND RETURN.

619 CAPE TOWN - GREEN POINT

FROM OLD MARINE DRIVE, CAPE TOWN, INTO ADDERLEY STREET, AROUND FOUNTAIN CIRCLE LEFT INTO LOWER BUITENGRACHT STREET, RIGHT INTO COEN STEYTLER ROAD, INTO DOCK ROAD, INTO BREAKWATER BOULEVARD, GREEN POINT AND RETURN.

297 CAPE TOWN - VREDEHOEK

FROM TAXI RANK AT CORPORATION STREET, CAPE TOWN, RIGHT INTO BUITENKANT STREET, LEFT INTO DAVENPORT ROAD, LEFT ST JAMES STREET, RIGHT CHELMSFORD STREET, DISA PARK, VREDEHOEK AND RETURN AS FOLLOWS: INTO DEER PARK DRIVE, INTO HIGHLANDS AVENUE, INTO BUITENKANT STREET, LEFT INTO ALBERTUS STREET, RIGHT INTO CORPORATION STREET.

298 CAPE TOWN - WALMER ESTATE

FROM TAXI RANK AT CORPORATION STREET, CAPE TOWN, RIGHT INTO DARLING STREET, INTO KEIZERGRACHT STREET, INTO CHESTER STREET, INTO CORPORATION ROAD, INTO MOUNTAIN ROAD WALMER ESTATE AND RETURN AS FOLLOWS: RIGHT INTO UPPER CAMBRIDGE STREET, RIGHT INTO MELBOURNE STREET, LEFT INTO DARLING STREET, LEFT INTO CORPORATION STREET.

36 CAPE TOWN - HEIDEVELD

FROM TAXI RANK AT TOP DECK, CAPE TOWN RAILWAY STATION, LEFT INTO OSWALD PIROW ROAD, RIGHT INTO EASTERN BOULEVARD, INTO SETTLERS WAY, ALONG SETTLERS WAY TO HEIDEVELD TURN-OFF, RIGHT INTO MODDERDAM ROAD, ALONG MODDERDAM ROAD, RIGHT INTO ASCENTION ROAD, RIGHT HEIDEVELD ROAD TO TAXI RANK AT HEIDEVELD AND RETURN.

343 CAPE TOWN - ORANJEZICHT

FROM TAXI RANK CORPORATION STREET, CAPE TOWN, RIGHT INTO DARLING STREET, RIGHT INTO BUITENKANT STREET, RIGHT INTO MYRTLE STREET, LEFT INTO BREDE STREET, RIGHT INTO PRINCE STREET, LEFT INTO UPPER ORANGE STREET, RIGHT INTO MONTROSE STREET, LEFT INTO MARMON STREET TO TERMINUS IN ORANJEZICHT AND RETURN AS FOLLOWS: LEFT INTO BREDAS STREET, LEFT INTO SIDMOUTH STREET, RIGHT INTO GORGE ROAD, LEFT INTO BUITEKANT STREET, INTO CORPORATION STREET, CAPE TOWN.

448 CAPE TOWN STATION DECK - MANENBERG

FROM TOP DECK RAILWAY STATION, CAPE TOWN, LEFT INTO OSWALD PIROW, RIGHT INTO SETTLERS WAY, LEFT INTO MODDERDAM ROAD, RIGHT INTO DUINEFONTEIN ROAD, RIGHT INTO JORDAAN STREET, LEFT INTO RUIMTE ROAD, RIGHT INTO MANENBERG AVENUE, INTO GEORGE STREET, MANENBERG AND RETURN AS FOLLOWS: GEORGE STREET INTO MANENBERG AVENUE, LEFT INTO RUIMTE ROAD, RIGHT INTO JORDAAN STREET, LEFT INTO DUINEFONTEIN ROAD THROUGH OBSERVATORY, SALT RIVER, WOODSTOCK, INTO SIR LOWRY ROAD, RIGHT INTO OSWALD PIROW, LEFT INTO TOP DECK, CAPE TOWN RAILWAY STATION, CAPE TOWN.

449 CAPE TOWN STATION DECK - MANENBERG

FROM TOP DECK RAILWAY STATION, CAPE TOWN, LEFT INTO OSWALD PIROW, RIGHT INTO EASTERN BOULEVARD, INTO SETTLERS WAY, LEFT INTO M5 FREEWAY, LEFT INTO RONDEBOSCH/RED CROSS TURN OFF WHICH BECOMES KLIPFONTEIN ROAD, ALONG KLIPFONTEIN ROAD THROUGH ATHLONE, GATESVILLE, RIGHT INTO DUINEFONTEIN ROAD, RIGHT INTO JORDAAN STREET, LEFT INTO RUIMTE ROAD, RIGHT INTO MANENBERG AVENUE, INTO GEORGE STREET, MANENBERG AND RETURN AS FOLLOWS: GEORGE STREET INTO MANENBERG AVENUE, LEFT INTO RUIMTE ROAD, RIGHT INTO JORDAAN STREET, LEFT INTO DUINEFONTEIN ROAD, LEFT INTO KLIPFONTEIN ROAD, ALONG KLIPFONTEIN ROAD WHICH BECOMES DURBAN ROAD, MOWBRAY, RIGHT INTO MAIN ROAD M4, ALONG MAIN ROAD THROUGH OBSERVATORY, SALT RIVER, WOODSTOCK, INTO SIR LOWRY ROAD, RIGHT INTO OSWALD PIROW, LEFT INTO TOP DECK, CAPE TOWN RAILWAY STATION, CAPE TOWN.

C64 CAPE TOWN - BRIDGETOWN

FROM TAXI RANK AT TOP DECK, CAPE TOWN RAILWAY STATION, CAPE TOWN LEFT INTO OSWALD PIROW ROAD, RIGHT INTO EASTERN BOULEVARD, INTO SETTLERS WAY WHICH BECOMES N2, AT M17 TURN OFF ONTO JAN SMUTS DRIVE, LEFT INTO ELAND STREET, RIGHT INTO PROTEA STREET, LEFT INTO AVENUE DR ABDURAHMAN, RIGHT INTO CROSS STREET, LEFT INTO SPRINGBOK STREET, LEFT INTO HICKORY STREET, RIGHT INTO AVENUE DR ABDURAHMAN, BECOMING CORNFLOWER STREET, INTO BLOSSOM STREET UNTIL KLIPFONTEIN ROAD AND RETURN TO CAPE TOWN TOP DECK AS FOLLOWS: LEFT INTO KLIPFONTEIN ROAD, LEFT INTO VANGUARD DRIVE, LEFT ONTO N2, DE WAAL DRIVE, EASTERN BOULEVARD, LEFT INTO OSWALD PIROW STREET, RIGHT INTO TOP DECK, CAPE TOWN RAILWAY STATION SUBJECT THAT NO PASSENGERS ARE PICKED UP ON ANY RANK IN BRIDGETOWN.

C65 STATION DECK - HEIDEVELD

FROM CAPE TOWN STATION DECK, LEFT INTO OSWALD PIROW STREET, RIGHT INTO EASTERN BOULEVARD LEADING INTO SETTLERS WAY, TAKING LEFT TURN ONTO ATHLONE POWER STATION OFF RAMP INTO JAN SMUTS DRIVE, LEFT INTO KLIPFONTEIN ROAD, LEFT INTO CALENDULA STREET, RIGHT INTO DR ABDURAGHMAN AVENUE INTO CORNFLOWER STREET WHICH BECOMES BLOSSOM STREET, LEFT INTO KLIPFONTEIN ROAD PASSING GATESVILLE, LEFT INTO FIFTH STREET, RIGHT INTO HEIDEVELD ROAD, RIGHT INTO HEIDEVELD ROAD, RIGHT INTO ASCENSION ROAD ACROSS DUINEFONTEIN ROAD INTO BAMBOES STREET, RIGHT INTO LAINGSBURG ROAD, LEFT INTO JONKERSHOEK ROAD, HEIDEVELD AND RETURN. ON CONDITION THAT NO PASSENGERS ARE PICKED UP ON ANY RANK IN BRIDGETOWN.

A01 CAPE TOWN - BONTEHEUWEL

FROM TAXI RANK AT TOP DECK, CAPE TOWN RAILWAY STATION, CAPE TOWN, LEFT INTO OSWALD PIROW ROAD, RIGHT INTO EASTERN BOULEVARD INTO SETTLERS WAY, WHICH BECOMES N2, ALONG N2, LEFT AT VANGUARD DRIVE, RIGHT INTO BLUEGUM STREET, RIGHT INTO KIAAT ROAD, LEFT INTO BONTEHEUWEL AVENUE, LEFT INTO JAKKALSVLEI ROAD BONTEHEUWEL AND RETURN AS FOLLOWS: RIGHT INTO HONEYSUCKLE ROAD, RIGHT INTO BLUEGUM STREET, LEFT INTO VANGUARD DRIVE, RIGHT INTO KLIPFONTEIN ROAD, ALONG KLIPFONTEIN ROAD WHICH BECOMES DURBAN ROAD, RIGHT INTO MAIN ROAD, MOWBRAY, ALONG MAIN ROAD WHICH BECOMES VICTORIA ROAD, INTO SIR LOWRY ROAD, RIGHT INTO OSWALD PIROW STREET, LEFT INTO TOP DECK, CAPE TOWN RAILWAY STATION, CAPE TOWN.

A02 CAPE TOWN - BONTEHEUWEL

FROM TAXI RANK AT TOP DECK, CAPE TOWN RAILWAY STATION, CAPE TOWN, RIGHT INTO OSWALD PIROW STREET, LEFT INTO SIR LOWRY ROAD, INTO VICTORIA ROAD WHICH BECOMES MAIN ROAD, LEFT INTO SETTLERS WAY, LEFT ONTO BLACK RIVER PARK WAY, LEFT INTO KLIPFONTEIN ROAD, ALONG KLIPFONTEIN ROAD, LEFT INTO VANGUARD DRIVE, RIGHT INTO BLUEGUM STREET, RIGHT INTO BONTEHEUWEL AVENUE, RIGHT INTO JAKKALSVLEI ROAD BONTEHEUWEL AND RETURN AS FOLLOWS: LEFT INTO VANGUARD DRIVE, RIGHT INTO KLIPFONTEIN ROAD, RIGHT INTO BLACK RIVER PARKWAY, ONTO M5, LEFT ONTO N2, LEFT ONTO MOWBRAY OFF RAMP, RIGHT INTO MAIN ROAD WHICH BECOMES VICTORIA ROAD, INTO SIR LOWRY ROAD, RIGHT INTO OSWALD PIROW STREET, LEFT INTO TOP DECK, CAPE TOWN RAILWAY STATION, CAPE TOWN.

C63 CAPE TOWN - BRIDGETOWN

FROM TAXI RANK AT TOP DECK, CAPE TOWN RAILWAY STATION, CAPE TOWN, LEFT INTO OSWALD PIROW ROAD, RIGHT INTO EASTERN BOULEVARD, CONTINUE UNTIL THE MERGE WITH DE WAAL DRIVE AND AT THE HOSPITAL BEND OFF-RAMP TURN INTO N2 (SETTLERS WAY) UNTIL THE M17 TURN OFF ONTO JAN SMUTS DRIVE AT THE ATHLONE COOLING TURRETS, TURN LEFT INTO ELAND STREET, RIGHT INTO PROTEA STREET, LEFT INTO AVENUE DR ABDURAGHMAN, RIGHT INTO CROSS STREET, LEFT INTO SPRINGBOKSTREET, LEFT INTO HICKORY STREET, RIGHT INTO AVENUE DR ABDURAGHMAN, WHICH LATER MERGES, WITH CORNFLOWER STREET WHICH BECOMES BLOSSOM STREET UNTIL KLIPFONTEIN ROAD AND RETURN ON CONDITION THAT NO PASSENGERS ARE PICKED UP ON ANY RANK IN BRIDGETOWN.

- 35 KM FOR SPECIAL HIRE AND CONTRACT.

OP.1547923. (2) LOUBSER CHRISTIAN RUDOLPH CR ID NO 3707305080019. (3) DISTRICT: HOPEFIELD. POSTAL ADDRESS: SKOOLSTRAAT 563, HOPEFIELD, 7355. (4) OPERATING LICENCE CONVERSION, PERMIT NO. 506524/0 FROM LOUBSER CHRISTIAN RUDOLPH CR (12 X PASSENGERS, DISTRICT: HOPEFIELD). (5) 1 X 12 PASSENGERS. (6) THE CONVEYANCE OF TAXI PASSENGERS. (7) AUTHORITY:

Permit No. 506524/0
816 HOPEFIELD - VREDENBURG

VANAF OAKWEG HOPEFIELD, REGS IN TUINSTRAAT, LINKS IN DWARSWEG, LINKS IN BUITEKANTSTRAAT, REGS IN JAKARANDASTRAAT, REGS IN DWARSWEG, LINKS IN HIBUSKUSSTRAAT, NA SONNEBLOMSTRAAT, REGS NA SUIKERRIETSTRAAT, LINKS IN OAKWEG, LINKS OP R45, TOT BY WESKUSPAD NA VREDENBURG, HOOFWEG VREDENBURG, LINKS IN MARKSTRAAT, TOT BY VREDENBURG TAXI STAANPLEK TE JACOB SADIESTRAAT, EN TERUG OOR DIESELFDE ROETE.

J77 HOPEFIELD - LANGEBAAN

VANAF OAKWEG HOPEFIELD, REGS TUINSTRAAT, LINKS IN DWARSWEG, LINKS IN BUITEKANTSTRAAT, REGS IN JAKARANDASTRAAT, REGS IN DWARSWEG, LINKS IN HIBUSKUSSTRAAT, NA SONNEBLOMSTRAAT, REGS NA SUIKERRIETSTRAAT, LINKS IN OAKWEG, LINKS OP R45, LINKS NA LANGEBAANWEG, OOR WESKUSPAD NA LANGEBAAN MUNISIPALE WOONGEBIED EN TERUG OOR DIESELFDE ROETE.

J78 HOPEFIELD - VELDRIF

VANAF OAKWEG HOPEFIELD, REGS IN TUINSTRAAT, LINKS IN DWARSWEG, LINKS IN BUITEKANTSTRAAT, REGS IN JAKARANDASTRAAT, REGS IN DWARSWEG, LINKS IN HIBUSKUSSTRAAT, NA SONNEBLOMSTRAAT, REGS NA SUIKERRIETSTRAAT, LINKS IN OAKWEG, LINKS OP R45, TOT BY WESKUSPAD, REGS NA VELDDRIF MUNISIPALE WOONGEBIED EN TERUG OOR DIESELFDE ROETE.

J79 HOPEFIELD - SALDANHA

VANAF OAKWEG HOPEFIELD, REGS IN TUINSTRAAT, LINKS IN DWARSWEG, LINKS IN BUITEKANTSTRAAT, REGS IN JAKARANDASTRAAT, REGS IN DWARSWEG, LINKS IN HIBUSKUSSTRAAT, NA SONNEBLOMSTRAAT, REGS NA SUIKERRIETSTRAAT, LINKS IN OAKWEG, LINKS OP R45, TOT BY WESKUSPAD, NA VREDENBURG, LINKS IN SALDANHAWEG NA SALDANHA TAXI STAANPLEK EN TERUG OOR DIESELFDE ROETE.

OP.1548635. (2) ZOUTENBERG ABDULLA A ID NO 4710135128023. (3) DISTRICT: HANOVER PARK. POSTAL ADDRESS: 29 TEES ROAD, MANENBERG, 7764. (4) OPERATING LICENCE CONVERSION, PERMIT NO. 505483/0 FROM ZOUTENBERG ABDULLA A (15 X PASSENGERS, DISTRICT: HANOVER PARK). (5) 1 X 15 PASSENGERS. (6) THE CONVEYANCE OF TAXI PASSENGERS. (7) AUTHORITY: Permit No. 505483/0
61 HANOVER PARK - RETREAT

FROM TAXI RANK IN SURRAN ROAD HANOVER PARK, LEFT INTO HANOVER PARK AVE, RIGHT INTO LANSDOWNE ROAD, AROUND WETTON CIRCLE, LEFT INTO OLD STRANDFONTEIN ROAD, LEFT INTO NEW OTTERY ROAD, RIGHT INTO OLD OTTERY ROAD TO OTTERY HYPERMARKET, INTO OTTERY ROAD, RIGHT INTO STRANDFONTEIN ROAD, RIGHT INTO 5TH AVE, INTO RETREAT ROAD, RIGHT INTO CONCERT BOULEVARD, INTO MUNICIPAL TAXI RANK AT THE WEST SIDE OF RETREAT RAILWAY STATION AND RETURN AS FOLLOWS: INTO CONERT BOULEVARD, LEFT INTO RETREAT ROAD, LEFT INTO PRINCE GEORGE DRIVE, RIGHT INTO KLIP ROAD, LEFT INTO STRANDFONTEIN ROAD, LEFT INTO OLD OTTERY ROAD, INTO OTTERY HYPERMARKET, INTO NEW OTTERY ROAD, LEFT INTO OLD STRANDFONTEIN ROAD, AROUND WETTON CIRCLE, LEFT INTO LANSDOWNE ROAD, RIGHT INTO BLOMVLEI ROAD, RIGHT INTO HANOVER PARK AVE, LEFT INTO HANOVER PARK MUNICIPAL TAXI RANK HANOVER PARK SUBJECT TO THE CONDITION THAT NO PASSENGERS BE PICKED UP ALONG 5TH AVE, RETREAT ROAD AND CONCERT BOULEVARD.
62 HANOVER PARK VIA KROMBOOM PARKWAY - CAPE TOWN

FROM TAXI RANK AT SURRAN ROAD HANOVER PARK, RIGHT INTO SURRAN ROAD, RIGHT INTO HANOVER PARK AVE, LEFT INTO TURFHALL ROAD, RIGHT INTO RACE COURSE ROAD, INTO DONCASTER ROAD, RIGHT INTO KROMBOOM PARK WAY (M5), LEFT INTO SETTLERS WAY, INTO EASTERN BOULEVARD, LEFT INTO OSWALD PIROW ROAD, RIGHT INTO TOP DECK CAPE TOWN RAILWAY STATION AND RETURN ALONG THE SAME ROUTE.
84 HANOVER PARK VIA MOWBRAY - CAPE TOWN

FROM TAXI RANK AT SURRAN ROAD HANOVER PARK, INTO SURRAN ROAD, RIGHT INTO HANOVER PARK AVE, LEFT INTO TURFHALL ROAD, RIGHT INTO BELGRAVIA ROAD, LEFT INTO KLIPFONTEIN ROAD, ALONG KLIPFONTEIN ROAD WHICH BECOMES DURBAN ROAD MOWBRAY, RIGHT INTO MAIN ROAD, ALONG MAIN ROAD WHICH BECOMES VICTORIA ROAD, WHICH BECOMES SIR LOWRY ROAD, RIGHT INTO OSWALD PIROW ROAD, LEFT INTO TOP DECK CAPE TOWN RAILWAY STATION CAPE TOWN AND RETURN ALONG THE SAME ROUTE.
85 HANOVER PARK - VIA FREEWAY - CAPE TOWN

FROM TAXI RANK AT SURRAN ROAD HANOVER PARK, INTO SURRAN ROAD, RIGHT INTO STONELANDS ROAD, LEFT INTO LONEDOWN ROAD, LEFT INTO VANGUARD DRIVE, INTO VANGUARD FREEWAY, LEFT INTO KLIPFONTEIN ROAD, RIGHT INTO JAN SMUTS DRIVE, LEFT INTO SETTLERS WAY, EASTERN BOULEVARD, LEFT INTO OSWALD PIROW ROAD, RIGHT INTO TOP DECK CAPE TOWN RAILWAY STATION CAPE TOWN AND RETURN ALONG THE SAME ROUTE.
293 HANOVER PARK - CAPE TOWN

FROM TAXI RANK AT SURRAN ROAD HANOVER PARK, LEFT INTO SURRAN ROAD, RIGHT INTO STONELANDS ROAD, LEFT INTO LONEDOWNE ROAD, LEFT INTO OTTERY ROAD, INTO VANGUARD DRIVE, LEFT INTO SETTLERS WAY, INTO EASTERN BOULEVARD, LEFT INTO OSWALD PIROW ROAD, RIGHT INTO TOP DECK CAPE TOWN RAILWAY STATION CAPE TOWN AND RETURN VIA THE SAME ROUTE.

OP.1549372. (2) BROWN EBRAHIMA E ID NO 7106075178085. (3) DISTRICT: WYNBERG. POSTAL ADDRESS: 65 4TH AVENUE, SHERWOOD PARK, MANENBERG, 7764. (4) OPERATING LICENCE CONVERSION, PERMIT NO. 502570/1 FROM BROWN EBRAHIMA E (15 X PASSENGERS, DISTRICT: WYNBERG). (5) 1 X 15 PASSENGERS. (6) THE CONVEYANCE OF TAXI PASSENGERS. (7) AUTHORITY: Permit No. 502570/1
222 MANENBERG - CLAREMONT

FROM TAXI RANK AT THE DOWNS MANENBERG, INTO THE DOWNS ROAD, INTO MANENBERG AVENUE, LEFT INTO ORION ROAD, RIGHT INTO TURFHALL ROAD, LEFT INTO NEWFIELDS ROAD, RIGHT INTO LODEWYK ROAD, LEFT INTO SURRAN ROAD, RIGHT INTO HANOVER PARK AVENUE, LEFT INTO TURFHALL ROAD, RIGHT INTO PRINCE ARTHUR STREET, LEFT INTO LANSDOWNE ROAD WHICH BECOMES STANHOPE ROAD, RIGHT INTO STATION ROAD TO TAXI RANK AT CLAREMONT RAILWAY STATION, CLAREMONT AND RETURN ALONG THE SAME ROUTE.
224 MANENBERG - CAPE TOWN

FROM THE TAXI RANK AT THE DOWNS, MANENBERG, INTO THE DOWNS ROAD, INTO

MANENBERG AVENUE, ALONG MANENBERG AVENUE, LEFT INTO RUIJTE AVENUE, RIGHT INTO JORDAN STREET, LEFT INTO DUINEFONTEIN STREET, ALONG DUINEFONTEIN STREET, LEFT INTO KLIPFONTEIN ROAD, ALONG KLIPFONTEIN ROAD WHICH BECOMES DURBAN ROAD, MOWBRAY, RIGHT INTO MAIN ROAD WHICH BECOMES VICTORIA ROAD, WHICH BECOMES SIR LOWRY ROAD, RIGHT INTO OSWALD PIROW ROAD, LEFT INTO TOP DECK, CAPE TOWN RAILWAY STATION AND RETURN ALONG THE SAME ROUTE.
A89 MANENBERG - CAPE TOWN

FROM TAXI RANK AT THE DOWNS, MANENBERG INTO THE DOWNS ROAD, INTO MANENBERG AVENUE, ALONG MANENBERG AVENUE, LEFT INTO RUIJTE AVENUE, RIGHT INTO JORDAN STREET, LEFT INTO DUINEFONTEIN STREET, ALONG DUINEFONTEIN STREET, LEFT ONTO N2, ALONG N2 WHICH BECOMES SETTLERS WAY, ALONG SETTLERS WAY, INTO EASTERN BOULEVARD, ALONG EASTERN BOULEVARD, LEFT INTO OSWALD PIROW STREET, RIGHT INTO TOP DECK, CAPE TOWN RAILWAY STATION, CAPE TOWN AND RETURN ALONG THE SAME ROUTE SUBJECT TO THE CONDITION THAT NO PASSENGERS ARE PICKED UP AT TOP DECK, CAPE TOWN RAILWAY STATION, CAPE TOWN.
477 MANENBERG - CLAREMONT

FROM TAXI RANK AT THE DOWNE MANENBERG, INTO THE DOWNE ROAD, INTO MANENBERG AVENUE, LEFT INTO RUIJTE ROAD, LEFT INTO ORION ROAD, RIGHT INTO TURFHALL ROAD, RIGHT INTO PRINCE ARTHUR ROAD, LEFT INTO LANSLOWNE ROAD WHICH BECOMES STANHOPE ROAD, RIGHT INTO STATION ROAD TO TAXI RANK AT CLAREMONT RAILWAY STATION CLAREMONT AND RETURN ALONG THE SAME ROUTE.
ROUTES ARE SUBJECT TO THE FOLLOWING CONDITIONS:

- (A) THAT NO PASSENGERS ARE PICKED UP AT ANY OTHER TAXI RANK.
- (B) THE VEHICLE MUST BE REGISTERED IN THE NAME OF THE APPLICANT.
- (C) THE HOLDER OF THIS LICENCE IS PROHIBITED FROM ENTERING INTO ANY AGREEMENT WHEREBY ANOTHER PARTY IS PERMITTED TO UNDERTAKE ROAD TRANSPORTATION FOR OWN GAIN UNDER AUTHORITY OF THIS LICENCE.
- (D) THE COMPLETE ROUTE MUST BE TRAVERSED AND NOT ONLY A PORTION OF IT.
- (E) THE OPERATING LICENCE IS NOT TRANSFERABLE.
- (F) THE AUTHORITY IS REVIEWABLE AT ANY TIME.

OP.2185799. (2) JOHARDIEN MOGAMAT MONEEB MM ID NO 5303065093083. (3) DISTRICT: CAPE TOWN. POSTAL ADDRESS: 38 ST TITUS CRESCENT, SEAWINDS, 7945. (4) OPERATING LICENCE CONVERSION, PERMIT NO. 507899/5 FROM JOHARDIEN MOGAMAT MONEEB MM (15 X PASSENGERS, DISTRICT: CAPE TOWN). (5) 1 X 15 PASSENGERS. (6) THE CONVEYANCE OF TAXI PASSENGERS. (7) AUTHORITY: Permit No. 507899/5
22 CAPE TOWN - HOUTBAY

FROM CAPE TOWN STATION TOP DECK, LEFT INTO OSWALD PIROW ROAD, LEFT INTO HERTZOG BOULEVARD, LEFT INTO ADDERLY STREET, LEFT INTO HANS STRYDOM, LEFT INTO BUITENGRACHT STREET, RIGHT INTO SOMERSET ROAD, WHICH BECOMES MAIN ROAD, ALONG MAIN ROAD THROUGH GREEN POINT, SEA POINT, BANTRY BAY, CLIFTON, VICTORIA ROAD, CAMPS BAY, BAKOVEN TO HOUT BAY AND RETURN.
101 CAPE TOWN - WYNBERG

FROM TAXI RANK AT TOP DECK, CAPE TOWN RAILWAY STATION, RIGHT INTO OSWALD PIROW ROAD, LEFT INTO SIR LOWRY ROAD, ALONG SIR LOWRY ROAD WHICH BECOMES VICTORIA ROAD, WHICH BECOMES MAIN ROAD WYNBERG AND RETURN.
214 CAPE TOWN HIGH LEVEL ROAD - CAMPS BAY

FROM TAXI RANK AT TOP DECK, CAPE TOWN RAILWAY STATION, LEFT INTO OSWALD PIROW ROAD, LEFT INTO HERTZOG BOULEVARD, LEFT INTO HEERENGRACHT, RIGHT INTO HANS STRYDOM, LEFT INTO BUITENGRACHT STREET, RIGHT INTO STRAND STREET, THROUGH DE WATERKANT, CONTINUE ALONG HIGH LEVEL ROAD, RIGHT INTO DE AVENUE, LEFT INTO KLOOF ROAD, RIGHT INTO FIR ROAD, LEFT INTO BROMPTON ROAD WHICH BECOMES RAVINE ROAD, RIGHT INTO VICTORIA ROAD, CONTINUE ALONG VICTORIA ROAD, THROUGH BANTRY BAY, CLIFTON TO CAMPS BAY AND RETURN.
215 CAPE TOWN MAIN ROAD - CAMPS BAY

FROM TAXI RANK AT TOP DECK, CAPE TOWN RAILWAY STATION, LEFT INTO OSWALD PIROW ROAD, LEFT INTO HERTZOG BOULEVARD, LEFT INTO HEERENGRACHT, RIGHT INTO HANS STRYDOM, LEFT INTO BUITENKANT STREET, RIGHT INTO SOMERSET ROAD WHICH BECOMES MAIN ROAD GREEN POINT, THROUGH SEA POINT, TAKING RIGHT HAND FORK WHICH BECOMES REGENT STREET, LEFT INTO QUEENS ROAD, RIGHT INTO VICTORIA ROAD, BANTRY BAY, CONTINUE ALONG VICTORIA ROAD THROUGH CLIFTON TO CAMPS BAY AND RETURN.
216 CAPE TOWN KLOOF ROAD - CAMPS BAY

FROM TAXI RANK AT TOP DECK, CAPE TOWN RAILWAY STATION, LEFT INTO OSWALD PIROW ROAD, LEFT INTO HERTZOG BOULEVARD, LEFT INTO HEERENGRACHT, RIGHT INTO HANS STRYDOM, LEFT INTO

BUITENKANT STREET, NEW CHURCH STREET, OVER KLOOF NEK TO CAMPS BAY DRIVE, ALONG CAMPS BAY DRIVE TO VICTORIA ROAD, THROUGH BANTRY BAY, CLIFTON TO CAMPS BAY AND RETURN.

217 CAPE TOWN WESTERN BOULEVARD - CAMPS BAY

FROM TAXI RANK AT TOP DECK, CAPE TOWN RAILWAY STATION, LEFT INTO OSWALD PIROW ROAD, LEFT INTO HERTZOG BOULEVARD, LEFT INTO HEERENGRACHT, RIGHT INTO HANS STRYDOM, ALONG PORT ROAD WHICH BECOMES WESTERN BOULEVARD, WHICH BECOMES BEACH ROAD, THROUGH THREE ANCHOR BAY, CONTINUE ALONG BEACH ROAD, LEFT INTO QUEENS ROAD, RIGHT INTO VICTORIA ROAD, THROUGH BANTRY BAY, CLIFTON TO CAMPS BAY AND RETURN.

243 CAPE TOWN VIA M3 - WYNBERG

FROM TAXI RANK AT TOP DECK, CAPE TOWN RAILWAY STATION, LEFT INTO OSWALD PIROW ROAD, RIGHT INTO EASTERN BOULEVARD, ALONG EASTERN BOULEVARD TAKING THE M3, LEFT AT WOLSAC DRIVE, RONDEBOSCH, RIGHT INTO MAIN ROAD, RONDEBOSCH, ALONG MAIN ROAD THROUGH RONDEBOSCH, NEWLANDS, CLAREMONT, HARFIELD, KENILWORTH TO WYNBERG, LEFT AT CHURCH STREET WYNBERG TO TAXI RANK AT WYNBERG RAILWAY STATION AND RETURN.

624 CAPE TOWN - WYNBERG

FROM TAXI RANK AT TOP DECK CAPE TOWN RAILWAY STATION CAPE TOWN, LEFT INTO OSWALD PIROW STREET, RIGHT INTO EASTERN BOULEVARD, ONTO M3, ALONG M3, LEFT INTO KLIPPER ROAD, RIGHT INTO NEWLANDS AVENUE, LEFT INTO DEAN STREET, RIGHT INTO MAIN ROAD, ALONG MAIN ROAD THROUGH NEWLANDS, CLAREMONT, KENILWORTH ROAD, RIGHT INTO THOMAS ROAD, RIGHT INTO TAXI RANK AT WYNBERG RAILWAY STATION WYNBERG AND RETURN.

625 CAPE TOWN - CAMPS BAY

FROM TAXI RANK AT TOP DECK CAPE TOWN RAILWAY STATION CAPE TOWN, RIGHT INTO OSWALD PIROW STREET, RIGHT INTO SIR LOWRY ROAD, INTO DARLING STREET, RIGHT INTO ADDERLEY STREET, PICK-UP AT WOOLWORTHS ONLY, LEFT INTO STRAND STREET, RIGHT INTO CHIAPPINI STREET, LEFT INTO WATERKANT STREET, RIGHT INTO HUDSON STREET, LEFT INTO SOMERSET ROAD, INTO MAIN ROAD, ALONG MAIN ROAD, LEFT INTO QUEENS ROAD, RIGHT INTO VICTORIA ROAD, ALONG VICTORIA ROAD TO TAXI RANK IN MAIN ROAD CAMPS BAY AND RETURN.

D48 CAPE TOWN - SEA POINT

FROM CAPE TOWN STATION TOP DECK, TURN RIGHT INTO SIR LOWRY ROAD, INTO DARLING STREET, RIGHT INTO BUITENKANT STREET, LEFT INTO STRAND STREET, RIGHT INTO ROSE STREET, LEFT INTO WATERKANT STREET, RIGHT INTO CHIAPPINI STREET, LEFT INTO SOMERSET ROAD, INTO MAIN ROAD, GREEN POINT, ALONG MAIN ROAD INTO REGENT STREET, SEA POINT TO THE CIRCLE IN SEA POINT AND RETURN TO STATION TOP DECK ALONG THE SAME FORWARD JOURNEY ROUTE.

102 CAPE TOWN - HIGHLEVEL ROAD - HOUT BAY

FROM TAXI RANK AT TOP DECK, CAPE TOWN RAILWAY STATION, LEFT INTO OSWALD PIROW ROAD, LEFT INTO HERTZOG BOULEVARD, LEFT INTO HEERENGRACHT, RIGHT INTO HANS STRYDOM, LEFT INTO BUITENKANT STREET, RIGHT INTO STRAND STREET, THROUGH DE WATERKANT, CONTINUE ALONG HIGH LEVEL ROAD, RIGHT INTO DE AVENUE, LEFT INTO FIR ROAD, LEFT INTO BROMPTON ROAD, WHICH BECOMES RAVINE ROAD, RIGHT INTO VICTORIA ROAD, CONTINUE ALONG VICTORIA ROAD THROUGH BANTRY BAY, CLIFTON, CAMPS BAY, BAKOVEN, PASSING LLANDUDNO, CONTINUE ALONG M6 TO HOUT BAY HARBOUR AND RETURN.

103 CAPE TOWN - MAIN ROAD - HOUT BAY

FROM TAXI RANK AT TOP DECK, CAPE TOWN RAILWAY STATION, LEFT INTO OSWALD PIROW ROAD, LEFT INTO HERTZOG BOULEVARD, LEFT INTO HEERENGRACHT, RIGHT INTO HANS STRYDOM, LEFT INTO BUITENKANT STREET, RIGHT INTO SOMERSET ROAD, WHICH BECOMES MAIN ROAD, GREEN POINT, THROUGH SEA POINT TAKING RIGHT HAND FORK WHICH IS REGENT STREET, LEFT INTO QUEENS ROAD, RIGHT INTO VICTORIA ROAD BANTRY BAY, CONTINUE ALONG VICTORIA ROAD THROUGH CLIFTON, CAMPS BAY, BAKOVEN, PASSING LLANDUDNO, CONTINUE ALONG M6 TO HOUT BAY HARBOUR AND RETURN.

104 CAPE TOWN - KLOOF ROAD - HOUT BAY

FROM TAXI RANK AT TOP DECK, CAPE TOWN RAILWAY STATION, LEFT INTO OSWALD PIROW ROAD, LEFT INTO HERTZOG BOULEVARD, LEFT INTO HEERENGRACHT, RIGHT INTO HANS STRYDOM, LEFT INTO BUITENKANT STREET, CONTINUE ALONG NEW CHURCH STREET, OVER KLOOF NECK TO CAMPS BAY DRIVE, ALONG CAMPS BAY DRIVE TO VICTORIA DRIVE THROUGH BANTRY BAY, CLIFTON, CAMPS BAY, BAKOVEN, PASSING LLANDUDNO, CONTINUE ALONG M6 TO HOUT BAY HARBOUR AND RETURN.

105 CAPE TOWN - WESTERN BOULEVARD - HOUT BAY

FROM TAXI RANK AT TOP DECK, CAPE TOWN RAILWAY STATION, LEFT INTO OSWALD

PIROW ROAD, LEFT INTO HERTZOG BOULEVARD, LEFT INTO HEERENGRACHT, RIGHT INTO HANS STRYDOM, ALONG PORT ROAD WHICH BECOMES WESTERN BOULEVARD, WHICH BECOMES BEACH ROAD THROUGH THREE ANCHOR BAY, CONTINUE ALONG BEACH ROAD, LEFT INTO QUEENS ROAD, RIGHT INTO VICTORIA ROAD, THROUGH BANRY BAY, CLIFTON, CAMPS BAY, BAKOVEN, PASSING LLANDUDNO CONTINUE ALONG M6 TO HOUT BAY HARBOUR AND RETURN.

211 CAPE TOWN - HEIDEVELD

FROM TAXI RANK AT TOP DECK, CAPE TOWN RAILWAY STATION, RIGHT INTO OSWALD PIROW ROAD, LEFT INTO EASTERN BOULEVARD, ALONG EASTERN BOULEVARD TO SETTLERS WAY, ALONG SETTLERS WAY TO THE MODDERDAM ROAD OFF-RAMP, PROCEED ALONG MODDERDAM WHICH BECOMES DUINEFONTEIN ROAD, RIGHT INTO KLIPFONTEIN ROAD, HEIDEVELD ROAD, HEIDEVELD AND RETURN AS FOLLOWS: LEFT INTO VANGUARD DRIVE, RIGHT INTO KLIPFONTEIN ROAD WHICH BECOMES DURBAN ROAD, RIGHT INTO MAIN ROAD, MOWBRAY, ALONG MAIN ROAD WHICH BECOMES VICTORIA ROAD, BECOMING SIR LOWRY ROAD, RIGHT INTO OSWALD PIROW ROAD, LEFT INTO TOP DECK, CAPE TOWN RAILWAY STATION CAPE TOWN.

226 CAPE TOWN - GARDENS

FROM TAXI RANK AT LOWER PLEIN STREET, RIGHT INTO DARLING STREET, LEFT INTO ADDERLEY STREET OR CONTINUE UP PLEIN STREET, TURN RIGHT INTO BUREAU STREET, LEFT INTO ADDERLEY STREET, RIGHT INTO WALE STREET, LEFT INTO LONG STREET, ALONG LONG STREET WHICH BECOMES KLOOF STREET, RIGHT INTO BELLEVUE STREET, RIGHT INTO KEW STREET, GARDENS AND RETURN AS FOLLOWS: RIGHT INTO CONSTANTIA STREET WHICH BECOMES FIRDALE STREET, LEFT INTO KLOOF STREET, LEFT INTO BUITENSINGEL STREET, RIGHT INTO RIEBEECK STREET, RIGHT INTO ADDERLEY STREET.

227 CAPE TOWN - ORANJEZICHT

FROM TAXI RANK AT TOP DECK, CAPE TOWN RAILWAY STATION, RIGHT INTO OSWALD PIROW ROAD, RIGHT INTO SIR LOWRY ROAD, ALONG DARLING STREET, LEFT INTO ADDERLEY STREET, LEFT INTO BUREAU STREET, RIGHT INTO PLEIN STREET WHICH BECOMES HATFIELD STREET, ALONG UPPER ORANGE STREET, RIGHT INTO MONTROSE STREET, LEFT INTO MARMION STREET TO TERMINUS IN ORANJEZICHT AND RETURN AS FOLLOWS: DOWN MARMION STREET, LEFT INTO MONTROSE STREET, RIGHT INTO MOLTENO STREET, LEFT INTO RAYDEN STREET, LEFT INTO HOFF STREET, RIGHT INTO KLOOF STREET, LEFT INTO BUITENSINGEL, RIGHT INTO LOOP STREET, RIGHT INTO RIEBEECK STREET, RIGHT INTO ADDERLEY STREET.

228 CAPE TOWN - CABLE WAY STATION

FROM TAXI RANK AT TOP DECK, CAPE TOWN RAILWAY STATION, RIGHT INTO OSWALD PIROW, RIGHT INTO SIR LOWRY ROAD, ALONG DARLING STREET, LEFT INTO ADDERLEY STREET, RIGHT INTO WALE STREET, LEFT INTO BUITENGRACHT STREET, ALONG BUITENGRACHT STREET WHICH BECOMES NEW CHURCH STREET, CONTINUE ALONG NEW CHURCH STREET WHICH BECOMES KLOOF NECK, ALONG KLOOF NECK, LEFT INTO TAFELBERG ROAD TO LOWER CABLE WAY STATION AND RETURN.

130 CAPE TOWN - SOMERSET HOSPITAL

FROM TAXI RANK IN OLD MARINE DRIVE, CAPE TOWN, ALONG ADDERLEY STREET, RIGHT INTO HANS STRYDOM ROAD, ALONG WESTERN BOULEVARD, RIGHT INTO PORTWOOD ROAD, LEFT INTO BEACH ROAD DROP OFF GREEN POINT AND RETURN.

603 CAPE TOWN - BONTEHEUWEL

FROM TAXI RANK AT TOP DECK, CAPE TOWN RAILWAY STATION, LEFT INTO OSWALD PIROW ROAD, RIGHT INTO HERTZOG BOULEVARD, EASTERN BOULEVARD, INTO N2 ALONG N2, INTO VANGUARD DRIVE, RIGHT INTO BLUEGUM STREET, RIGHT INTO BONTEHEUWEL AVENUE, ALONG BONTEHEUWEL AVENUE, RIGHT INTO JAKKALSVLEI AVENUE, BONTEHEUWEL AND RETURN.

618 CAPE TOWN - DOCK ROAD CAPE TOWN

FROM OLD MARINE DRIVE, CAPE TOWN, INTO ADDERLEY STREET, AROUND FOUNTAIN CIRCLE, LEFT INTO HANS STRYDOM ROAD, INTO WESTERN BOULEVARD, ALONG WESTERN BOULEVARD, RIGHT INTO PORTWOOD ROAD, LEFT INTO DOCK ROAD, GREEN POINT AND RETURN.

619 CAPE TOWN - GREEN POINT

FROM OLD MARINE DRIVE, CAPE TOWN, INTO ADDERLEY STREET, AROUND FOUNTAIN CIRCLE LEFT INTO LOWER BUITENGRACHT STREET, RIGHT INTO COEN STEYTLER ROAD, INTO DOCK ROAD, INTO BREAKWATER BOULEVARD, GREEN POINT AND RETURN.

297 CAPE TOWN - VREDEHOEK

FROM TAXI RANK AT CORPORATION STREET, CAPE TOWN, RIGHT INTO BUITENKANT STREET, LEFT INTO DAVENPORT ROAD, LEFT ST JAMES STREET, RIGHT CHELMSFORD STREET, DISA PARK, VREDEHOEK AND RETURN AS FOLLOWS: INTO DEER PARK DRIVE, INTO HIGHLANDS AVENUE, INTO BUITENKANT STREET, LEFT INTO ALBERTUS STREET, RIGHT INTO CORPORATION STREET.

298 CAPE TOWN - WALMER ESTATE

FROM TAXI RANK AT CORPORATION STREET, CAPE TOWN, RIGHT INTO DARLING STREET, INTO KEIZERGRACHT STREET, INTO CHESTER STREET, INTO CORPORATION ROAD, INTO MOUNTAIN ROAD WALMER ESTATE AND RETURN AS FOLLOWS: RIGHT INTO UPPER CAMBRIDGE STREET, RIGHT INTO MELBOURNE STREET, LEFT INTO DARLING STREET, LEFT INTO CORPORATION STREET.

36 CAPE TOWN - HEIDEVELD

FROM TAXI RANK AT TOP DECK, CAPE TOWN RAILWAY STATION, LEFT INTO OSWALD PIROW ROAD, RIGHT INTO EASTERN BOULEVARD, INTO SETTLERS WAY, ALONG SETTLERS WAY TO HEIDEVELD TURN-OFF, RIGHT INTO MODDERDAM ROAD, ALONG MODDERDAM ROAD, RIGHT INTO ASCENTION ROAD, RIGHT HEIDEVELD ROAD TO TAXI RANK AT HEIDEVELD AND RETURN.

343 CAPE TOWN - ORANJEZICHT

FROM TAXI RANK CORPORATION STREET, CAPE TOWN, RIGHT INTO DARLING STREET, RIGHT INTO BUITENKANT STREET, RIGHT INTO MYRTLE STREET, LEFT INTO BREDE STREET, RIGHT INTO PRINCE STREET, LEFT INTO UPPER ORANGE STREET, RIGHT INTO MONTROSE STREET, LEFT INTO MARMON STREET TO TERMINUS IN ORANJEZICHT AND RETURN AS FOLLOWS: LEFT INTO BREDA STREET, LEFT INTO SIDMOUTH STREET, RIGHT INTO GORGE ROAD, LEFT INTO BUITEKANT STREET, INTO CORPORATION STREET, CAPE TOWN.

448 CAPE TOWN STATION DECK - MANENBERG

FROM TOP DECK RAILWAY STATION, CAPE TOWN, LEFT INTO OSWALD PIROW, RIGHT INTO SETTLERS WAY, LEFT INTO MODDERDAM ROAD, RIGHT INTO DUINEFONTEIN ROAD, RIGHT INTO JORDAAN STREET, LEFT INTO RUIMTE ROAD, RIGHT INTO MANENBERG AVENUE, INTO GEORGE STREET, MANENBERG AND RETURN AS FOLLOWS: GEORGE STREET INTO MANENBERG AVENUE, LEFT INTO RUIMTE ROAD, RIGHT INTO JORDAAN STREET, LEFT INTO DUINEFONTEIN ROAD THROUGH OBSERVATORY, SALT RIVER, WOODSTOCK, INTO SIR LOWRY ROAD, RIGHT INTO OSWALD PIROW, LEFT INTO TOP DECK, CAPE TOWN RAILWAY STATION, CAPE TOWN.

449 CAPE TOWN STATION DECK - MANENBERG

FROM TOP DECK RAILWAY STATION, CAPE TOWN, LEFT INTO OSWALD PIROW, RIGHT INTO EASTERN BOULEVARD, INTO SETTLERS WAY, LEFT INTO M5 FREEWAY, LEFT INTO RONDEBOSCH/RED CROSS TURN OFF WHICH BECOMES KLIPFONTEIN ROAD, ALONG KLIPFONTEIN ROAD THROUGH ATHLONE, GATESVILLE, RIGHT INTO DUINEFONTEIN ROAD, RIGHT INTO JORDAAN STREET, LEFT INTO RUIMTE ROAD, RIGHT INTO MANENBERG AVENUE, INTO GEORGE STREET, MANENBERG AND RETURN AS FOLLOWS: GEORGE STREET INTO MANENBERG AVENUE, LEFT INTO RUIMTE ROAD, RIGHT INTO JORDAAN STREET, LEFT INTO DUINEFONTEIN ROAD, LEFT INTO KLIPFONTEIN ROAD, ALONG KLIPFONTEIN ROAD WHICH BECOMES DURBAN ROAD, MOWBRAY, RIGHT INTO MAIN ROAD M4, ALONG MAIN ROAD THROUGH OBSERVATORY, SALT RIVER, WOODSTOCK, INTO SIR LOWRY ROAD, RIGHT INTO OSWALD PIROW, LEFT INTO TOP DECK, CAPE TOWN RAILWAY STATION, CAPE TOWN.

C64 CAPE TOWN - BRIDGETOWN

FROM TAXI RANK AT TOP DECK, CAPE TOWN RAILWAY STATION, CAPE TOWN LEFT INTO OSWALD PIROW ROAD, RIGHT INTO EASTERN BOULEVARD, INTO SETTLERS WAY WHICH BECOMES N2, AT M17 TURN OFF ONTO JAN SMUTS DRIVE, LEFT INTO ELAND STREET, RIGHT INTO PROTEA STREET, LEFT INTO AVENUE DR ABDURAHMAN, RIGHT INTO CROSS STREET, LEFT INTO SPRINGBOK STREET, LEFT INTO HICKORY STREET, RIGHT INTO AVENUE DR ABDURAHMAN, BECOMING CORNFLOWER STREET, INTO BLOSSOM STREET UNTIL KLIPFONTEIN ROAD AND RETURN TO CAPE TOWN TOP DECK AS FOLLOWS: LEFT INTO KLIPFONTEIN ROAD, LEFT INTO VANGUARD DRIVE, LEFT ONTO N2, DE WAAL DRIVE, EASTERN BOULEVARD, LEFT INTO OSWALD PIROW STREET, RIGHT INTO TOP DECK, CAPE TOWN RAILWAY STATION SUBJECT THAT NO PASSENGERS ARE PICKED UP ON ANY RANK IN BRIDGETOWN.

C65 STATION DECK - HEIDEVELD

FROM CAPE TOWN STATION DECK, LEFT INTO OSWALD PIROW STREET, RIGHT INTO EASTERN BOULEVARD LEADING INTO SETTLERS WAY, TAKING LEFT TURN ONTO ATHLONE POWER STATION OFF RAMP INTO JAN SMUTS DRIVE, LEFT INTO KLIPFONTEIN ROAD, LEFT INTO CALEDULA STREET, RIGHT INTO DR ABDURAGHMAN AVENUE INTO CORNFLOWER STREET WHICH BECOMES BLOSSOM STREET, LEFT INTO KLIPFONTEIN ROAD PASSING GATESVILLE, LEFT INTO FIFTH STREET, RIGHT INTO HEIDEVELD ROAD, RIGHT INTO HEIDEVELD ROAD, RIGHT INTO ASCENSION ROAD ACROSS DUINEFONTEIN ROAD INTO BAMBOES STREET, RIGHT INTO LAINGSBURG ROAD, LEFT INTO JONKERSHOEK ROAD, HEIDEVELD AND RETURN. ON CONDITION THAT NO PASSENGERS ARE PICKED UP ON ANY RANK IN BRIDGETOWN.

A01 CAPE TOWN - BONTEHEUWEL

FROM TAXI RANK AT TOP DECK, CAPE TOWN RAILWAY STATION, CAPE TOWN, LEFT INTO OSWALD PIROW ROAD, RIGHT INTO EASTERN BOULEVARD INTO SETTLERS WAY, WHICH BECOMES N2, ALONG N2, LEFT AT VANGUARD DRIVE, RIGHT INTO BLUEGUM STREET, RIGHT INTO KIAAT ROAD, LEFT INTO BONTEHEUWEL AVENUE, LEFT INTO JAKKALSVEI ROAD BONTEHEUWEL AND RETURN AS FOLLOWS: RIGHT INTO HONEYSUCKLE ROAD, RIGHT INTO BLUEGUM STREET, LEFT INTO VANGUARD DRIVE, RIGHT INTO KLIPFONTEIN ROAD,

ALONG KLIPFONTEIN ROAD WHICH BECOMES DURBAN ROAD, RIGHT INTO MAIN ROAD, MOWBRAY, ALONG MAIN ROAD WHICH BECOMES VICTORIA ROAD, INTO SIR LOWRY ROAD, RIGHT INTO OSWALD PIROW STREET, LEFT INTO TOP DECK, CAPE TOWN RAILWAY STATION, CAPE TOWN.

A02 CAPE TOWN - BONTEHEUWEL

FROM TAXI RANK AT TOP DECK, CAPE TOWN RAILWAY STATION, CAPE TOWN, RIGHT INTO OSWALD PIROW STREET, LEFT INTO SIR LOWRY ROAD, INTO VICTORIA ROAD WHICH BECOMES MAIN ROAD, LEFT INTO SETTLERS WAY, LEFT ONTO BLACK RIVER PARK WAY, LEFT INTO KLIPFONTEIN ROAD, ALONG KLIPFONTEIN ROAD, LEFT INTO VANGUARD DRIVE, RIGHT INTO BLUEGUM STREET, RIGHT INTO BONTEHEUWEL AVENUE, RIGHT INTO JAKKALSVLEI ROAD BONTEHEUWEL AND RETURN AS FOLLOWS: LEFT INTO VANGUARD DRIVE, RIGHT INTO KLIPFONTEIN ROAD, RIGHT INTO BLACK RIVER PARKWAY, ONTO M5, LEFT ONTO N2, LEFT ONTO MOWBRAY OFF RAMP, RIGHT INTO MAIN ROAD WHICH BECOMES VICTORIA ROAD, INTO SIR LOWRY ROAD, RIGHT INTO OSWALD PIROW STREET, LEFT INTO TOP DECK, CAPE TOWN RAILWAY STATION, CAPE TOWN.

C63 CAPE TOWN - BRIDGETOWN

FROM TAXI RANK AT TOP DECK, CAPE TOWN RAILWAY STATION, CAPE TOWN, LEFT INTO OSWALD PIROW ROAD, RIGHT INTO EASTERN BOULEVARD, CONTINUE UNTIL THE MERGE WITH DE WAAL DRIVE AND AT THE HOSPITAL BEND OFF-RAMP TURN INTO N2 (SETTLERS WAY) UNTIL THE M17 TURN OFF ONTO JAN SMUTS DRIVE AT THE ATHLONE COOLING TURRETS, TURN LEFT INTO ELAND STREET, RIGHT INTO PROTEA STREET, LEFT INTO AVENUE DR ABDURAHMAN, RIGHT INTO CROSS STREET, LEFT INTO SPRINGBOK STREET, LEFT INTO HICKORY STREET, RIGHT INTO AVENUE DR ABDURAHMAN, WHICH LATER MERGES, WITH CORNFLOWER STREET WHICH BECOMES BLOSSOM STREET UNTIL KLIPFONTEIN ROAD AND RETURN ON CONDITION THAT NO PASSENGERS ARE PICKED UP ON ANY RANK IN BRIDGETOWN.

- 25 KM RADIUS FOR CONTRACT AND SPECIAL HIRE.

OP.2186333. (2) ZOUTENBERG ABDURAHGIEM A ID NO 3206105062020. POSTAL ADDRESS: 13 DAVENPORT ROAD, LOTUS RIVER, GRASSY PARK, 7945 (4) OPERATING LICENCE CONVERSION, PERMIT NO. 505132/1 FROM ZOUTENBERG ABDURAHGIEM A (15 X PASSENGERS, DISTRICT: HANOVER PARK). (7) AUTHORITY AS IN LAST MENTIONED PERMIT(S).

Permit No. 505132/1

62 HANOVER PARK VIA KROMBOOM PARKWAY - CAPE TOWN

FROM TAXI RANK AT SURRAN ROAD HANOVER PARK, RIGHT INTO SURRAN ROAD, RIGHT INTO HANOVER PARK AVE, LEFT INTO TURFHALL ROAD, RIGHT INTO RACE COURSE ROAD, INTO DONCASTER ROAD, RIGHT INTO KROMBOOM PARK WAY (M5), LEFT INTO SETTLERS WAY, INTO EASTERN BOULEVARD, LEFT INTO OSWALD PIROW ROAD, RIGHT INTO TOP DECK CAPE TOWN RAILWAY STATION AND RETURN ALONG THE SAME ROUTE.

84 HANOVER PARK VIA MOWBRAY - CAPE TOWN

FROM TAXI RANK IN SURRAN ROAD HANOVER PARK, INTO SURRAN ROAD, RIGHT INTO HANOVER PARK AVE, LEFT INTO TURFHALL ROAD, RIGHT INTO BELGRAVIA ROAD, LEFT INTO KLIPFONTEIN ROAD, ALONG KLIPFONTEIN ROAD WHICH BECOMES DURBAN ROAD MOWBRAY, RIGHT INTO MAIN ROAD, ALONG MAIN ROAD WHICH BECOMES VICTORIA ROAD, WHICH BECOMES SIR LOWRY ROAD, RIGHT INTO OSWALD PIROW ROAD, LEFT INTO TOP DECK CAPE TOWN RAILWAY STATION CAPE TOWN AND RETURN ALONG THE SAME ROUTE.

85 HANOVER PARK VIA FREEWAY - CAPE TOWN

FROM TAXI RANK IN SURRAN ROAD HANOVER PARK, INTO SURRAN ROAD, RIGHT INTO STONELANDS ROAD, LEFT INTO LONEDOWN ROAD, LEFT INTO VANGUARD DRIVE, INTO VANGUARD FREEWAY, LEFT INTO KLIPFONTEIN ROAD, RIGHT INTO JAN SMUTS DRIVE, LEFT INTO SETTLERS WAY, EASTERN BOULEVARD, LEFT INTO OSWALD PIROW ROAD, RIGHT INTO TOP DECK CAPE TOWN RAILWAY STATION CAPE TOWN AND RETURN ALONG THE SAME ROUTE.

293 HANOVER PARK - CAPE TOWN

FROM TAXI RANK AT SURRAN ROAD HANOVER PARK, LEFT INTO SURRAN ROAD, RIGHT INTO STONELANDS ROAD, LEFT INTO LONEDOWN ROAD, LEFT INTO OTTERY ROAD, INTO VANGUARD DRIVE, LEFT INTO SETTLERS WAY, INTO EASTERN BOULEVARD, LEFT INTO OSWALD PIROW ROAD, RIGHT INTO TOP DECK CAPE TOWN RAILWAY STATION CAPE TOWN AND RETURN VIA THE SAME ROUTE.

- FROM HANOVER PARK TO POINTS WITHIN THE RSA AND RETURN.

2186505. (2) ABRAHAMS NAEMAH N ID NO 7101220253081. (3) DISTRICT: WYNBERG. POSTAL ADDRESS: 17 DAGERAAD STREET, STRANDFONTEIN VILLAGE, STRANDFONTEIN, 7785. (4) OPERATING LICENCE CONVERSION, PERMIT NO. 504612/3 FROM ABRAHAMS NAEMAH N (15 X PASSENGERS, DISTRICT: WYNBERG). (5) 1 X 15 PASSENGERS. (6) THE CONVEYANCE OF TAXI PASSENGERS. (7) AUTHORITY:

Permit No. 504612/3

TAXI PASSENGERS -

99 - TOWN CENTRE CALYPSO SQUARE - CAPE TOWN

FROM TAXI RANK AT TOWN CENTRE CALYPSO SQUARE, MITCHELL'S PLAIN, LEFT INTO 3RD AVE, RIGHT INTO 7TH AVE, INTO ALPHA STREET, LEFT INTO 10TH AVE, RIGHT INTO CHARLIE STREET, LEFT INTO A Z BERMAN DRIVE, LEFT INTO R300, RIGHT INTO VANGUARD DRIVE, LEFT INTO SETTLERS WAY WHICH BECOMES HOSPITAL BEND, WHICH BECOMES EASTERN BOULEVARD, LEFT INTO OSWALD PIROW ROAD, RIGHT INTO TOP DECK CAPE TOWN RAILWAY STATION CAPE TOWN AND RETURN.

116 - TOWN CENTRE CALYPSO SQUARE MITCHELL'S PLAIN - MOWBRAY

- CAPE TOWN

FROM TAXI RANK AT TOWN CENTRE CALYPSO SQUARE MITCHELL'S PLAIN, LEFT INTO 3RD AVE, RIGHT INTO 7TH AVE, INTO ALPHA STREET, LEFT INTO 10TH AVE, RIGHT INTO CHARLIE STREET, LEFT INTO A Z BERMAN AVE, LEFT ONTO R300, RIGHT INTO VANGUARD DRIVE, LEFT ONTO N2, LEFT AT MOWBRAY OFF-RAMP, RIGHT INTO MAIN ROAD MOWBRAY, ALONG MAIN ROAD WHICH BECOMES VICTORIA ROAD, INTO SIR LOWRY ROAD, RIGHT INTO OSWALD PIROW ROAD, LEFT INTO TOP DECK CAPE TOWN RAILWAY STATION AND RETURN.

117 - TOWN CENTRE CALYPSO SQUARE MITCHELL'S PLAIN -

MERRYDALE ROAD - CAPE TOWN

FROM TAXI RANK AT TOWN CENTRE CALYPSO SQUARE MITCHELL'S PLAIN, RIGHT INTO 3RD AVE, RIGHT INTO 1ST AVE, INTO KATDORING STREET, RIGHT INTO SPINE ROAD, RIGHT INTO MERRYDALE ROAD, LEFT INTO LAVENDER ROAD, RIGHT INTO EISLEBEN ROAD, TO M22 CROSSROADS, LEFT INTO KLIPFONTEIN ROAD, RIGHT INTO BORCHARDS QUARRY ROAD, LEFT ONTO N2, LEFT AT JAN SMUTS OFF-RAMP, ALONG JAN SMUTS DRIVE, RIGHT INTO KLIPFONTEIN ROAD, WHICH BECOMES DURBAN ROAD, TO MOWBRAY INTERCHANGE, INTO DURBAN ROAD, RIGHT INTO MAIN ROAD, ALONG MAIN ROAD WHICH BECOMES VICTORIA ROAD, INTO SIR LOWRY ROAD, RIGHT AT OSWALD PIROW ROAD, LEFT INTO TOP DECK CAPE TOWN RAILWAY STATION AND RETURN.

259 - MITCHELL'S PLAIN - CAPE TOWN

FROM TAXI RANK AT TOWN CENTRE CALYPSO SQUARE MITCHELL'S PLAIN, LEFT INTO 3RD AVE, RIGHT INTO ALPHA STREET, RIGHT INTO CHARLIE ROAD, LEFT INTO A Z BERMAN DRIVE, LEFT INTO WESPOORT AVE, RIGHT INTO MERRYDALE ROAD, LEFT INTO LAVENDER ROAD, RIGHT INTO EISLEBEN ROAD, LEFT INTO HIGHLANDS DRIVE, RIGHT INTO VANGUARD FREEWAY, LEFT INTO KLIPFONTEIN ROAD, ALONG KLIPFONTEIN ROAD WHICH BECOMES DURBAN ROAD MOWBRAY, RIGHT INTO MAIN ROAD, ALONG MAIN ROAD WHICH BECOMES VICTORIA ROAD, INTO SIR LOWRY ROAD, RIGHT INTO OSWALD PIROW ROAD, LEFT INTO TOP DECK CAPE TOWN RAILWAY STATION CAPE TOWN AND RETURN.

261 - MITCHELL'S PLAIN - CAPE TOWN

FROM TAXI RANK AT TOWN CENTRE CALYPSO SQUARE MITCHELL'S PLAIN, LEFT INTO 3RD AVE, RIGHT INTO ALPHA ROAD, RIGHT INTO CHARLIE ROAD, LEFT INTO A Z BERMAN DRIVE, LEFT INTO WESPOORT AVE, RIGHT INTO MERRYDALE ROAD, LEFT INTO LAVENDER ROAD, RIGHT INTO EISLEBEN ROAD TO CROSS ROADS, LEFT ONTO N2, ALONG N2 WHICH BECOMES SETTLERS WAY, EASTERN BOULEVARD, LEFT INTO OSWALD PIROW ROAD, RIGHT INTO TOP DECK CAPE TOWN RAILWAY STATION CAPE TOWN AND RETURN.

452 - CALYPSO SQUARE MITCHELL'S PLAIN - CAPE TOWN

FROM TAXI RANK AT TOWN CENTRE CALYPSO SQUARE, MITCHELL'S PLAIN, RIGHT INTO 3RD AVENUE, LEFT INTO 1ST AVENUE, LEFT ONTO WESTPOORT ROAD, RIGHT INTO MERRYDALE, LEFT INTO LAVENDER ROAD, RIGHT INTO EISLEBEN ROAD, LEFT INTO HIGHLANDS DRIVE, RIGHT INTO COLORADO DRIVE, LEFT INTO OLIVER TAMBO DRIVE, RIGHT INTO VANGUARD DRIVE, LEFT ONTO THE N2 HIGHWAY, WHICH BECOMES THE EASTERN BOULEVARD, LEFT INTO OSWALD PIROW ROAD, RIGHT INTO TOP DECK CAPE TOWN RAILWAY STATION CAPE TOWN AND RETURN SUBJECT TO THE CONDITION THAT NO PASSENGERS ARE PICKED UP OR DROPPED OFF ALONG THE FOLLOWING STREETS: MERRYDALE ROAD, LAVENDER ROAD, M22 CROSS ROADS, COLORADO DRIVE, OLIVER TAMBO DRIVE.

(E) THE LICENCE IS NOT TRANSFERABLE.

(F) THE AUTHORITY IS REVIEWABLE AT ANY TIME.

OP.2186808. (2) MICHAELS HENDRIK H ID NO 4603015065011. (3) DISTRICT: OUDTSHOORN. POSTAL ADDRESS: BLOMNEKWEG 165, DE RUST, 6650. (4) OPERATING

LICENCE CONVERSION, PERMIT NO. 520361/1 FROM MICHAELS HENDRIK H (14 X PASSENGERS, DISTRICT: OUDTSHOORN). (5) 1 X 14 PASSENGERS. (6) THE CONVEYANCE OF TAXI PASSENGERS. (7) AUTHORITY:

Permit No. 520361/1
D60 - OUDTSHOORN - VLAKTEPLAAS

VANAF BLOMNEK, IN SKOOLSTRAAT, IN RANDSTRAAT, REGS OP N12 IN SCHOEMANSTRAAT NA STAANPLEK IN SCHOEMANSTRAAT TE DE RUST. IN N12, LANGS N12 NA STAANPLEK TE KLAARSTROOM TERUG NA N12. LANGS N12 TOT BY VLAKTEPLAAS EN TERUG OOR DIESELFDE ROETE LANGS N12. IN VOORTREKKERWEG REGS IN ADDERLEY STRAAT NA STAANPLEK TE UNIE PLEIN TAXI STAANPLEK EN TERUG OP DIESELFDE ROETE NA DE RUST.

OP.2187758. (2) KANZI MBUYISELO DAN MD ID NO 5603065914083. (3) DISTRICT: CAPE TOWN. POSTAL ADDRESS: 35 MENDI LAAN, LANGA, 7455. (4) OPERATING LICENCE CONVERSION, PERMIT NO. 501664/3 FROM KANZI MBUYISELO DAN MD (14 X PASSENGERS, DISTRICT: CAPE TOWN). (5) 1 X 14 PASSENGERS. (6) THE CONVEYANCE OF TAXI PASSENGERS. (7) AUTHORITY:

Permit No. 501664/3
11 LANGA - MOWBRAY

FROM TAXI RANK AT LANGA OPPOSITE MUNICIPAL OFFICES, ALONG WASHINGTON DRIVE, LEFT INTO BHUNGA ROAD, RIGHT INTO N2, SETTLERS WAY, LEFT AT MOWBRAY OFF-RAMP, LEFT INTO MAIN ROAD, LEFT INTO STATION ROAD TO TAXI RANK AT MOWBRAY AND RETURN ALONG THE SAME ROUTE.

OP.2190195. (2) COETZEE PIETER JACOBUS PJ ID NO 4404285087086. (3) DISTRICT: VREDENBURG. POSTAL ADDRESS: AMELIASTRAAT 5, VREDENBURG, 7380. (4) OPERATING LICENCE CONVERSION, PERMIT NO. 500675/2 FROM COETZEE PIETER JACOBUS PJ (15 X PASSENGERS, DISTRICT: VREDENBURG). (5) 1 X 15 PASSENGERS. (6) THE CONVEYANCE OF TAXI PASSENGERS. (7) AUTHORITY:

Permit No. 500675/2
854 SALDANHA - SALDANHA HAWE

VANAF TAXI STAANPLEK TE SALDANHAWEG SALDANHA, REGS IN KAMPSTRAAT NA SALDANHA HAWE SALDANHA EN TERUG OOR DIESELFDE ROETE.
918 SALDANHA - SALDANHA STAAL

VANAF TAXI STAANPLEK TE HOOFWEG SALDANHA, REGS IN KAMPSTRAAT, REGS IN HAWEWEG NA SALDANHA STAAL EN TERUG OOR DIESELFDE ROETE.
G79 SALDANHA - DIAZVILLE

VANAF TAXI STAANPLEK, REGS IN DA GAMASTRAAT, REGS IN BURTON PORTSTRAAT, REGOOR IN DIAZWEG, REGS IN GOOD HOPESTRAAT, LINKS IN VRAAGOMSTRAAT, REGS IN MURRAYSTRAAT, LINKS IN DIE TAXI STAANPLEK DIAZVILLE EN TERUG OOR DIESELFDE ROETE.
H88 SALDANHA - LANGEBAAN

VANAF TAXI STAANPLEK TE SALDANHA IN SALDANHAWEG, REGS IN SALDANHAWEG, REGS IN KAMPSTRAAT, REGS OP R27, REGS OP M233 NA DIE MUNISIPALE WOONGEBIED TE LANGEBAAN EN TERUG OOR DIESELFDE ROETE.
SPECIAL HIRE

VANAF STAANPLEK TE SALDANHA NA PUNTE BINNE DIE REPUBLIEK VAN SUID AFRIKA EN TERUG.

OP.2190205. (2) HENDRICKS ADAM A ID NO 4403275134080. (3) DISTRICT: PIKETBERG. POSTAL ADDRESS: KRISTALLAAN S 81, NOORDHOEK, LAAIPLEK, 7370. (4) OPERATING LICENCE CONVERSION, PERMIT NO. 507291/1 FROM HENDRICKS ADAM A (12 X PASSENGERS, DISTRICT: PIKETBERG). (5) 1 X 12 PASSENGERS. (6) THE CONVEYANCE OF TAXI PASSENGERS. (7) AUTHORITY:

Permit No. 507291/1
A19 LAAIPLEK - VREDENBURG

VANAF NEPTUNESTRAAT LAAIPLEK, REGS IN ALMALAAN, REGS IN KERKSTRAAT, LINKS IN JAMESONSTRAAT, REGS IN R27, REGS IN R399 TOT IN VELDDRIFWEG VREDENBURG, REGUIT IN SALDANHAWEG, REGS IN STEPHENSTRAAT, LINKS IN MARKSTRAAT, IN JAKOB SADIESTRAAT TOT BY TAXI STAANPLEK IN VREDENBURG EN TERUG OOR DIESELFDE ROETE.

OP.2190214. (2) CARSTENS PETRUS DANIEL PD ID NO 5704185056084. (3) DISTRICT: VREDENBURG. POSTAL ADDRESS: D'ALMEIDA STRAAT 4, VREDENBURG, 7380. (4) OPERATING LICENCE CONVERSION, PERMIT NO. 520098/0 FROM CARSTENS PETRUS DANIEL PD (14 X PASSENGERS, DISTRICT: VREDENBURG). (5) 1 X 14 PASSENGERS. (6) THE CONVEYANCE OF TAXI PASSENGERS. (7) AUTHORITY:

Permit No. 520098/0
927 VREDENBURG - SALDANHA STAAL

VANAF TAXI STAANPLEK TE JAKOB SADIESTRAAT VREDENBURG, LINKS IN STEPHENSTRAAT, LINKS IN SALDANHAWEG, REGS IN HOOFWEG TOT BY R45, REGS NA SPOORTNET HOOFKWARTIERE, LINKS OP R27, REGS NA LANGEBAAN, REGS NA SALDANHA STAAL KOMPLEKS TERUG OOR DIESELFDE ROETE.
930 VREDENBURG - DIAZVILLE SALDANHA

VANAF TAXI STAANPLEK TE JAKOB SADIESTRAAT VREDENBURG, LINKS IN STEPHENSTRAAT, REGS IN SALDANHAWEG TOT BY TAXI STAANPLEK TE SALDANHAWEG, REGS IN DIAZWEG, REGS IN GOODHOPESTRAAT IN DIAZVILLE WOONGEBIED, LINKS IN VRAAGOMSTRAAT TOT BY TAXI STAANPLEK IN VRAAGOMSTRAAT DIAZVILLE EN TERUG OOR DIESELFDE ROETE.
602 VREDENBURG - SEA HARVEST SALDANHA

VANAF TAXI STAANPLEK TE JAKOB SADIESTRAAT IN VREDENBURG, REGS IN MARKSTRAAT, LINKS IN STEPHENSTRAAT, REGS IN SALDANHAWEG TOT BY TAXI STAANPLEK TE SALDANHA. VANAF TAXI STAANPLEK TE SALDANHA, LINKS NA SEA HARVEST EN TERUG OOR DIESELFDE ROETE.
641 VREDENBURG - SALDANHA

VANAF TAXI STAANPLEK TE VREDENBURG, IN JAKOB SADIESTRAAT, LINKS IN STEPHANSTRAAT, REGS IN SALDANHAWEG TOT BY TAXI STAANPLEK TE SALDANHA EN TERUG OOR DIESELFDE ROETE.

OP.2190235. (2) PARKER AYSHA A ID NO 5503100083086. (3) DISTRICT: VREDENBURG. POSTAL ADDRESS: 61A - 10TH STREET, KENSINGTON, 7405. (4) OPERATING LICENCE CONVERSION, PERMIT NO. 503231/0 FROM PARKER AYSHA A (15 X PASSENGERS, DISTRICT: VREDENBURG) (4) OPERATING LICENCE CONVERSION, PERMIT NO. 503262/0 FROM PARKER AYSHA A (15 X PASSENGERS, DISTRICT: VREDENBURG) (4) OPERATING LICENCE CONVERSION, PERMIT NO. 506041/2 FROM PARKER AYSHA A (15 X PASSENGERS, DISTRICT: VREDENBURG). (5) 3 X 15 PASSENGERS. (6) THE CONVEYANCE OF TAXI PASSENGERS. (7) AUTHORITY: Permit No. 503231/0
854 SALDANHA - SALDANHA HAWE

VANAF TAXI STAANPLEK TE SALDANHAWEG SALDANHA, REGS IN KAMPSTRAAT NA SALDANHA HAWE SALDANHA EN TERUG OOR DIESELFDE ROETE.
918 SALDANHA - SALDANHA STAAL

VANAF TAXI STAANPLEK TE HOOFWEG SALDANHA, REGS IN KAMPSTRAAT, REGS IN HAWEWEG NA SALDANHA STAAL EN TERUG OOR DIESELFDE ROETE.
E75 SALDANHA - KAAPSTAD

FROM TAXI RANK IN SALDANHA, IN SALDANHA ROAD, LEFT INTO STEPHAN STREET, RIGHT INTO MARK STREET, INTO TAXI RANK IN VREDENBURG, RIGHT INTO JAKOB SADI STREET, LEFT INTO MARKET STREET, RIGHT INTO MAIN ROAD VREDENBURG, ALONG MAIN ROAD TO THE R27 INTERSECTION, RIGHT INTO THE R27, ALONG THE R27 (WEST COAST ROAD) WHICH BECOMES OTTO DU PLESSIS DRIVE, WHICH BECOMES MARINE DRIVE, LEFT INTO TABLE BAY BOULEVARD, LEFT INTO OSWALD PIROW ROAD, RIGHT INTO TOP DECK CAPE TOWN RAILWAY STATION AND RETURN ALONG THE SAME ROUTE.
G79 SALDANHA - DIAZVILLE

VANAF TAXI STAANPLEK, REGS IN DA GAMASTRAAT, REGS IN BURTON PORTSTRAAT, REGOOR IN DIAZWEG, REGS IN GOOD HOPESTRAAT, LINKS IN VRAAGOMSTRAAT, REGS IN MURRAYSTRAAT, LINKS IN DIE TAXI STAANPLEK DIAZVILLE EN TERUG OOR DIESELFDE ROETE.
H88 SALDANHA - LANGEBAAN

VANAF TAXI STAANPLEK TE SALDANHA IN SALDANHAWEG, REGS IN SALDANHAWEG, REGS IN KAMPSTRAAT, REGS OP R27, REGS OP M233 NA DIE MUNISIPALE WOONGEBIED TE LANGEBAAN EN TERUG OOR DIESELFDE ROETE.

Permit No. 503262/0
854 SALDANHA - SALDANHA HAWE

VANAF TAXI STAANPLEK TE SALDANHAWEG SALDANHA, REGS IN KAMPSTRAAT NA SALDANHA HAWE SALDANHA EN TERUG OOR DIESELFDE ROETE.
918 SALDANHA - SALDANHA STAAL

VANAF TAXI STAANPLEK TE HOOFWEG SALDANHA, REGS IN KAMPSTRAAT, REGS IN HAWEWEG NA SALDANHA STAAL EN TERUG OOR DIESELFDE ROETE.
E75 SALDANHA - KAAPSTAD

FROM TAXI RANK IN SALDANHA, IN SALDANHA ROAD, LEFT INTO STEPHAN STREET, RIGHT INTO MARK STREET, INTO TAXI RANK IN VREDENBURG, RIGHT INTO JAKOB SADI STREET, LEFT INTO MARKET STREET, RIGHT INTO MAIN ROAD VREDENBURG, ALONG MAIN ROAD TO THE R27 INTERSECTION, RIGHT INTO THE R27, ALONG THE R27 (WEST COAST ROAD) WHICH BECOMES OTTO DU PLESSIS DRIVE, WHICH BECOMES MARINE DRIVE, LEFT INTO TABLE BAY BOULEVARD, LEFT INTO OSWALD PIROW ROAD, RIGHT INTO TOP DECK CAPE TOWN RAILWAY STATION AND RETURN ALONG THE SAME ROUTE.

G79 SALDANHA - DIAZVILLE

VANAF TAXI STAANPLEK, REGS IN DA GAMASTRAAT, REGS IN BURTON PORTSTRAAT, REGOOR IN DIAZWEG, REGS IN GOOD HOPESTRAAT, LINKS IN VRAAGOMSTRAAT, REGS IN MURRAYSTRAAT, LINKS IN DIE TAXI STAANPLEK DIAZVILLE EN TERUG OOR DIESELFDE ROETE.

H88 SALDANHA - LANGEBAAN

VANAF TAXI STAANPLEK TE SALDANHA IN SALDANHAWEG, REGS IN SALDANHAWEG, REGS IN KAMSTRAAT, REGS OP R27, REGS OP M233 NA DIE MUNISIPALE WOONGEBIED TE LANGEBAAN EN TERUG OOR DIESELFDE ROETE.

- SPECIAL HIRE - RSA.

Permit No. 506041/2

E75 SALDANHA - KAAPSTAD

FROM TAXI RANK IN SALDANHA, IN SALDANHA ROAD, LEFT INTO STEPHAN STREET, RIGHT INTO STREET, INTO TAXI RANK IN VREDENBURG, RIGHT INTO JACOB SADIÉ STREET, LEFT INTO MARKET STREET, RIGHT INTO MAIN ROAD VREDENBURG, ALONG MAIN ROAD TO THE R27 INTERSECTION, RIGHT INTO THE R27, ALONG THE R27 (WEST COAST ROAD) WHICH BECOMES OTTO DU PLESSIS DRIVE, WHICH BECOMES MARINE DRIVE, LEFT INTO TABLE BAY BOULEVARD, LEFT INTO OSWALD PIROW ROAD, RIGHT INTO TOP DECK CAPE TOWN RAILWAY STATION AND RETURN ALONG THE SAME ROUTE.

OP.2190259. (2) VISSER GERT JACOBUS GJ ID NO 2205155041000. (3) DISTRICT: VREDENBURG. POSTAL ADDRESS: POSBUS 16, PATERNOSTER, 7381. (4) OPERATING LICENCE CONVERSION, PERMIT NO. 509914/0 FROM VISSER GERT JACOBUS GJ (14 X PASSENGERS, DISTRICT: VREDENBURG) (4) OPERATING LICENCE CONVERSION, PERMIT NO. 510012/0 FROM VISSER GERT JACOBUS GJ (9 X PASSENGERS, DISTRICT: VREDENBURG). (5) 2 X 9 PASSENGERS. (6) THE CONVEYANCE OF OTHER. (7) AUTHORITY:

Permit No. 509914/0

HUURMOTORPASSASIER -

C05 PATERNOSTER - LAINGVILLE

VANAF TAXI STAANPLEK TE PATERNOSTER, REGS IN ST AUGUSTINESWEG, REGS OP GRONDPAD NA VREDENBURG, LINKS OP GRONDPAD NA STOMPNEUSBAAI, OP R399, REGS IN HOOFSTRAAT LAINGVILLE, REGS IN TONTELBLOMSTRAAT, REGS IN ERICASTRAAT, REGS IN KAMIEMESTRAAT, LINKS IN HOOFSTRAAT LAINGVILLE EN TERUG OOR DIESELFDE ROETE.

C06 PATERNOSTER - SALDANHA STAAL

VANAF TAXI STAANPLEK TE PATERNOSTER, REGS IN ST AUGUSTINESWEG, REGS OP GRONDPAD NA VREDENBURG, IN HOOFSTRAAT IN R45, REGS IN OREX PAD, IN R79, REGS IN AFDRAAI NA SALDANHA STAAL, NA SALDANHA STAAL EN TERUG OOR DIESELFDE ROETE.

C07 PATERNOSTER - VREDENBURG

VANAF TAXI STAANPLEK TE PATERNOSTER, REGS IN ST AUGUSTINESWEG, REGS OP GRONDPAD NA VREDENBURG, IN HOOFSTRAAT, REGS IN MARKSTRAAT, IN JACOB SADIÉ STRAAT NA TAXI STAANPLEK TE VREDENBURG EN TERUG DIESELFDE ROETE. (I) GEORGANISEERDE GESELSKAPPE - VANAF PATERNOSTER NA PUNTE BINNE 'N RADIUS VAN 100 KM EN TERUG NA PATERNOSTER. VANAF PATERNOSTER NA PUNTE BINNE DIE RSA EN TERUG NA PATERNOSTER.

(II) WERKNEMERS - VANAF PATERNOSTER NA VREDENBURG BY VERSKEIE WERKPLEKKE EN TERUG. VANAF PATERNOSTER NA SALDANHA NA SEA HARVEST VISFABRIEK EN TERUG. VANAF PATERNOSTER NA ST HELENABAAI NA VISFABRIEKE IN HAWEGEBIED EN TERUG OP VOORWAARDE DAT: (A) GEEN PASSASIERE BY ENIGE ANDER HUURMOTORSTAANPLEK OPGETEL MAG WORD NIE. (B) DIE VOERTUIG MOET IN DIE NAAM VAN DIE APPLIKANT GEREgistreER WEES. (C) DIE HOUER VAN HIERDIE PERMIT WORD BELET OM 'N OOREENKOMS AAN TE GAAN WAAR-KRAGTENS ENIGE ANDER PARTY GEMAGTIG WORD OM VIR EIE GEWIN PADVERVOER TE ONDERNEEM KRAGTENS MAGTIGING VERLEEN DEUR HIERDIE PERMIT.

Permit No. 510012/0

HUURMOTORPASSASIER -

C05 PATERNOSTER - LAINGVILLE

VANAF TAXI STAANPLEK TE PATERNOSTER, REGS IN AUGUSTINESWEG, REGS OP GRONDPAD NA VREDENBURG, LINKS OP GRONDPAD NA STOMPNEUSBAAI, OP R399, REGS IN HOOFSTRAAT LAINGVILLE, REGS IN TONTELBLOMSTRAAT, REGS IN ERICASTRAAT, REGS IN KAMIEMESTRAAT, LINKS IN HOOFSTRAAT LAINGVILLE EN TRUG OOR DIESELFDE ROETE.

C06 PATERNOSTER - SALDANHA STAAL

VANAF TAXI STAANPLEK TE PATERNOSTER, REGS IN ST AUGUSTINESWEG, REGS OP GRONDPAD NA VREDENBURG, IN HOOFSTRAAT, IN R45, REGS IN OREX PAD, IN R79, REGS IN AFDRAAI NA SALDANHA STAAL, NA SALDANHA STAAL EN TERUG OOR DIESELFDE ROETE.

C07 PATERNOSTER - VREDENBURG

VANAF TAXI STAANPLEK TE PATERNOSTER, REGS IN ST AUGUSTINESWEG, REGS OP GRONDPAD NA VREDENBURG, IN HOOFSTRAAT, REGS IN MARKSTRAAT, IN JACOB SADIESTRAAT NA TAXI STAANPLEK TE VREDENBURG EN TERUG OOR DIESELFDE ROETE.

(I) GEORGANISEERDE GESELSKAPPE -

(A) VANAF PATERNOSTER NA PUNTE BINNE 'N RADIUS VAN 100 KM EN TERUG NA PATERNOSTER. (B) VANAF PATERNOSTER NA PUNTE BINNE DIE RSA EN TERUG NA PATERNOSTER.

(II) WERKNEMERS -

VANAF PATERNOSTER NA (A) VREDENBURG BY VERSKEIE WERKPLEKKE EN TERUG. (B) NA SALDANHA NA SEA HARVEST VIS FABRIEKE EN TERUG. (C) NA ST HELENABAAL NA VISFABRIEKE IN HAWEGEBIED EN TERUG OP VOORWAARDE DAT: (A) GEEN PASSASIERE BY ENIGE ANDER HUUMOTORSTAANPLEK OPGETEL MAG WORD NIE. (B) DIE VOERTUIG MOET IN DIE NAAM VAN DIE APPLIKANT GEREgistreER WEES. (C) DIE HOUER VAN HIERDIE PERMIT WORD BELET OM 'N OOREENKOMS AAN TE GAAN WAARKRAGTENS ENIGE ANDER PARTY GEMAGTIG WORD OM VIR EIE GEWIN PADVERVOER TE ONDERNEEM KRAGTENS MAGTIGING VERLEEN DEUR HIERDIE PERMIT.

OP.2190661. (2) NTLANGA VELILE LANGMAN VL ID NO 3101235122085. (3) DISTRICT: KNYSNA. POSTAL ADDRESS: P.O. BOX 1069, KNYSNA, 6570. (4) OPERATING LICENCE CONVERSION, PERMIT NO. 402487/1 FROM NTLANGA VELILE LANGMAN VL (4 X PASSENGERS, DISTRICT: KNYSNA). (5) 1 X 4 PASSENGERS. (6) THE CONVEYANCE OF METER TAXI PASSENGERS. (7) AUTHORITY:

Permit No. 402487/1
867 KNYSNA - KNYSNA

FROM TAXI RANK AT KNYSNA TO POINTS WITHIN THE MUNICIPAL AREA OF KNYSNA AND RETURN.

974 KNYSNA - DAMSEBOS

FROM TAXI RANK IN NELSON STREET KNYSNA, RIGHT INTO GEORGE STREET, LEFT INTO MARKET STREET, RIGHT INTO MAIN ROAD, STRAIGHT INTO N2 TO TURN-OFF FOR DAMSEBOS TO DAMSEBOS AND RETURN ALONG THE SAME ROUTE.

996 KNYSNA - HORNLEE

VANAF TAXI STAANPLEK IN NELSONSTRAAT, KNYSNA, REGS IN ST GEORGESSTRAAT, LINKS IN MARKETSTRAAT, REGS IN HOOFSTRAAT, WAT AANSLUIT MET N2, REGS MET AFRIT NA HORNLEE, LINKS IN SUNRIDGESTRAAT, LINKS IN DAVIDSONSTRAAT, HORNLEE EN TERUG OOR DIESELFDE ROETE.

997 KNYSNA - NEKKIES

VANAF TAXI STAANPLEK IN NELSONSTRAAT KNYSNA, REGS IN ST GEORGESSTRAAT, LINKS IN MARKETSTRAAT, REGS IN HOOFSTRAAT, WAT AANSLUIT MET N2, LINKS MET N2, LINKS MET AFRIT NA NEKKIES, LINKS IN UNIONWEG, TOT BY AFLAAI PUNT IN NEKKIES EN TERUG OOR DIESELFDE ROETE.

H81 KNYSNA - WITLOKASIE

VANAF TAXI STAANPLEK TE NELSONSTRAAT, KNYSNA, REGS IN ST GEORGESTRAAT, REGS IN RAWSONSTRAAT, REGS IN GREYSTRAAT WAT CONCORDIAWEG RAAK, TOT BY DIE FINALE AFLAAIPUNT, WAT 'N DRAAI-AREA IS REGOOR DIE MUNISIPALE SUB-BRANDWEERSTASIE, WITLOKASIE EN TERUG OOR DIESELFDE ROETE.

SPECIAL HIRE -

240 KM RADIUS FROM KNYSNA.

JOHANNESBURG

Address to which representations must be submitted: The Secretary, Local Road Transportation Board, Private Bag X12, Johannesburg, 2000, and the respective applicant.

Adres waarheen vertoë gerig moet word: Die Sekretaris, Plaaslike Padvervoerraad, Privaat Sak X12, Johannesburg, 2000, en die betrokke applikant.

Full particulars in respect of each application are open to inspection at the Local Road Transportation Board's office.

Volle besonderhede ten opsigte van elke aansoek lê ter insae by die Plaaslike Padvervoerraad se kantoor.

from/van : 2004/07/26
from/van : G179

to/tot : 2004/07/26
to/tot : G179

OP.1183692. (2) MAHLANGU SF ID NO 6706065407088. POSTAL ADDRESS: 204 GRAND STREET, BELLE OMBRE, MARABASTAD, 0002. (4) TRANSFER OF PERMIT, PERMIT NO. 23584/0 FROM MAHLANGU EN (15 X PASSENGERS, DISTRICT: WONDERBOOM). (7) AUTHORITY AS IN LAST MENTIONED PERMIT(S).

OP.1189760. (2) RALLELE SM ID NO 6203275670085. POSTAL ADDRESS: 334 BLOCK IA, SOSHANGUVE, PRETORIA, 0152. (4) TRANSFER OF PERMIT, PERMIT NO. 6008643/0 FROM SKOSANA NJ (12 X PASSENGERS, DISTRICT: WONDERBOOM). (7) AUTHORITY AS IN LAST MENTIONED PERMIT(S).

OP.8252004. (2) MNYAKENI ZS ID NO 5205195688080. (3) DISTRICT: WONDERBOOM. POSTAL ADDRESS: 10293 MAMELODI EAST, P.O. RETHABILE, 0122. (4) CHANGE OF PARTICULARS, PERMIT NO. 37300/0 FROM MNYAKENI ZS (15 X PASSENGERS, DISTRICT: WONDERBOOM). (5) 1 X 15 PASSENGERS. (6) THE CONVEYANCE OF TAXI PASSENGERS. (7) AUTHORITY:

Permit No. 37300/0

EXISTING AUTHORITY:

FROM THE TAXI RANK AT EKANGALA SITUATED ON THE FARM LEEWFFONTEIN 466, TO POINTS WITHIN AN AREA WITH A RADIUS OF 50 KM AND RETURN.

PROPOSED ROUTE:

FROM MAMELODI EAST TAXI RANK TO BLOED STREET TAXI RANK AND RETURN.

OP.8252168. (2) MTSHWENI L ID NO 7505075948084. POSTAL ADDRESS: P.O. BOX 344, ZITHOBENI, BRONKORSPRUIT, 1020. (4) TRANSFER OF PERMIT, PERMIT NO. 165347/2 FROM KUTUMELA NE (14 X PASSENGERS, DISTRICT: WONDERBOOM). (7) AUTHORITY AS IN LAST MENTIONED PERMIT(S).

OP.8252690. (2) LETWABA MP ID NO 4901295559087. POSTAL ADDRESS: 18478 MAKGAFOLA STREET, MAMELODI EAST, MAMELODI EAST, 0122. (4) TRANSFER OF PERMIT, PERMIT NO. 6008542/0 FROM MOLETE VR (9 X PASSENGERS, DISTRICT: WONDERBOOM). (7) AUTHORITY AS IN LAST MENTIONED PERMIT(S).

OP.8253106. (2) MAHLANGU SM ID NO 7107055528083. POSTAL ADDRESS: ROOM 15 - BLOCK B, MAMELODI HOSTEL, MAMELODI, 0122. (4) TRANSFER OF PERMIT, PERMIT NO. 6008634/0 FROM SKOSANA MS (15 X PASSENGERS, DISTRICT: PRETORIA). (7) AUTHORITY AS IN LAST MENTIONED PERMIT(S).

OP.8253532. (2) SKOSANA MR ID NO 5401070392084. POSTAL ADDRESS: 4170 TEMBA, TEMBA, 0401. (4) TRANSFER OF PERMIT, PERMIT NO. 6008635/0 FROM MOLABI T (14 X PASSENGERS, DISTRICT: WONDERBOOM). (7) AUTHORITY AS IN LAST MENTIONED PERMIT(S).

OP.8253533. (2) MAHLANGU RM ID NO 7207145535088. POSTAL ADDRESS: 157 3RD STREET, MARABASTAD, BELLEOMBRE, 0183. (4) TRANSFER OF PERMIT, PERMIT NO. 6008637/0 FROM MOAGI ME (15 X PASSENGERS, DISTRICT: WONDERBOOM). (7) AUTHORITY AS IN LAST MENTIONED PERMIT(S).

OP.8253629. (2) MAHLANGU SA ID NO 5007125222083. POSTAL ADDRESS: 10501 MAMELODI WEST, 0122. (4) TRANSFER OF PERMIT, PERMIT NO. 179974/1 FROM NGWENYA DM (15 X PASSENGERS, DISTRICT: PRETORIA). (7) AUTHORITY AS IN LAST MENTIONED PERMIT(S).

OP.8253630. (2) MPHAGAHLE SML ID NO 5604035526080. POSTAL ADDRESS: 14255 MAMELODI EAST, P.O. RETHABILE, 0122. (4) TRANSFER OF PERMIT, PERMIT NO. 19329/0 FROM MASILELA BA (15 X PASSENGERS, DISTRICT: WONDERBOOM). (7) AUTHORITY AS IN LAST MENTIONED PERMIT(S).

OP.8253631. (2) NGOBESE AM ID NO 7205265545085. POSTAL ADDRESS: 606 MELMOTH AVENUE, NELMAPIUS, 0162. (4) TRANSFER OF PERMIT, PERMIT NO. 359/1 FROM MAHLANGU WS (8 X PASSENGERS, DISTRICT: WONDERBOOM). (7) AUTHORITY AS IN LAST MENTIONED PERMIT(S).

OP.8253633. (2) NHLAPO SN ID NO 6107150660089. POSTAL ADDRESS: 20519 BUFFER ZONE, MAMELODI WEST, 0122. (4) TRANSFER OF PERMIT, PERMIT NO. 42989/0 FROM FENI ST (14 X PASSENGERS, DISTRICT: PRETORIA). (7) AUTHORITY AS IN LAST MENTIONED PERMIT(S).

OP.8253636. (2) MASOLA MJ ID NO 6804175539088. POSTAL ADDRESS: 694 EXT 11, MAMELODI EAST, 0122. (4) TRANSFER OF PERMIT, PERMIT NO. 3518/0 FROM BAKWA J (8 X PASSENGERS, DISTRICT: WONDERBOOM). (7) AUTHORITY AS IN LAST MENTIONED PERMIT(S).

OP.8253637. (2) MOTAU E ID NO 4505230208088. POSTAL ADDRESS: P.O. BOX 245, ZITHOBENI, BRONKHORSPRUIT, 1024. (4) TRANSFER OF PERMIT, PERMIT NO. 52170/2 FROM MOTAU JP (14 X PASSENGERS, DISTRICT: BRONKHORSTSPRUIT). (7) AUTHORITY AS IN LAST MENTIONED PERMIT(S).

OP.8253638. (2) PHAAHLAMOHLAKA WM ID NO 6505095452084. POSTAL ADDRESS: 7706 EXTENTION V, MAMELODI WEST, 0122. (4) TRANSFER OF PERMIT, PERMIT NO. 20312/1 FROM KHOZA W (5 X PASSENGERS, DISTRICT: WONDERBOOM). (7) AUTHORITY AS IN LAST MENTIONED PERMIT(S).

OP.8253639. (2) MAODI RA ID NO 7404095556087. POSTAL ADDRESS: P O BOX 12314, THE TRAMSHED, PRETORIA, 0126. (4) TRANSFER OF PERMIT, PERMIT NO. 47084/0 FROM MASILELA SW (14 X PASSENGERS, DISTRICT: PRETORIA). (7) AUTHORITY AS IN LAST MENTIONED PERMIT(S).

OP.8253640. (2) MAELA MW ID NO 5602035457082. POSTAL ADDRESS: BOX 7191, ATTERIDGEVILLE, 0008. (4) TRANSFER OF PERMIT, PERMIT NO. 189380/0 FROM LETSATSI MA (9 X PASSENGERS, DISTRICT: PRETORIA). (7) AUTHORITY AS IN LAST MENTIONED PERMIT(S).

OP.8253641. (2) MATSHABE T ID NO 7007255636084. POSTAL ADDRESS: P.O BOX 81546, DOORNPOORT, 0017. (4) TRANSFER OF PERMIT, PERMIT NO. 49786/1 FROM KHUMALO LT (15 X PASSENGERS, DISTRICT: WONDERBOOM). (7) AUTHORITY AS IN LAST MENTIONED PERMIT(S).

OP.8253642. (2) NKUNA J ID NO 6601315462084. POSTAL ADDRESS: 81 BLOCK V, SOSHANGUVE, 0152. (4) TRANSFER OF PERMIT, PERMIT NO. 32107/0 FROM MPHAGO EN (15 X PASSENGERS, DISTRICT: WONDERBOOM). (7) AUTHORITY AS IN LAST MENTIONED PERMIT(S).

OP.8253644. (2) MAMAKOKO CM ID NO 8611070556085. POSTAL ADDRESS: 109 MOHLABANE STREET, SAULSVILLE, 0125. (4) TRANSFER OF PERMIT, PERMIT NO. 24421/3 FROM MAUNATLALA MS (14 X PASSENGERS, DISTRICT: WONDERBOOM). (7) AUTHORITY AS IN LAST MENTIONED PERMIT(S).

OP.8253749. (2) MADUMO MA ID NO 5307205678083. POSTAL ADDRESS: P.O. BOX 414, MAJANENG, HAMMANSKRAAL, 0402. (4) TRANSFER OF PERMIT, PERMIT NO. 41948/1 FROM SELAHLE H (15 X PASSENGERS, DISTRICT: PRETORIA). (7) AUTHORITY AS IN LAST MENTIONED PERMIT(S).

OP.8253753. (2) MAAGA AW ID NO 6311155573087. POSTAL ADDRESS: 1396 ZONE 1, GARANKUWA, 0208. (4) TRANSFER OF PERMIT, PERMIT NO. 190883/0 FROM KUANE TP (8 X PASSENGERS, DISTRICT: WONDERBOOM). (7) AUTHORITY AS IN LAST MENTIONED PERMIT(S).

OP.8253758. (2) NGULUBE KJ ID NO 5905015492080. POSTAL ADDRESS: 157 3RD STREET, MARABASTAD, PRETORIA, 0001. (4) TRANSFER OF PERMIT, PERMIT NO. 17525/0 FROM MALEKA FP (13 X PASSENGERS, DISTRICT: PRETORIA). (7) AUTHORITY AS IN LAST MENTIONED PERMIT(S).

OP.8253773. (2) MOTHUKWA TK ID NO 7801240770085. POSTAL ADDRESS: STAND NO 4289, REFILWE, CULLINAN, 1003. (4) TRANSFER OF PERMIT, PERMIT NO. 33441/4 FROM MALULEKA PP (15 X PASSENGERS, DISTRICT: PRETORIA). (7) AUTHORITY AS IN LAST MENTIONED PERMIT(S).

OP.8253775. (2) HLONGWANE JS ID NO 6607295547083. (3) DISTRICT: WONDERBOOM. POSTAL ADDRESS: 153 BLOCK S, SOSHANGUVE, 0152. (4) NEW APPLICATION. (5) 1 X 10 PASSENGERS. (6) THE CONVEYANCE OF OTHER. (7) AUTHORITY:

FROM SOSHANGUVE TO LAUDIUM VIA MABOPANE AND RETURN.

SCHOOLS ARE: HIMALAYA HIGH SCHOOL
LAUDIUM HEIGHTS PRIMARY SCHOOL
HILLSIDE PRIMARY SCHOOL
LAUDIUM PRIMARY SCHOOL
LAUDIUM SECONDARY SCHOOL
JAKARANDA PRIMARY SCHOOL

THEN GO TO VOORTREKKERHOOGTE SCHOOL AN PARATUS PRIMARY SCHOOL.

OP.8253842. (2) MELLO TAXIS SS ID NO 5712035798086. POSTAL ADDRESS: 97 LAMMERRAMGER STREET, JAN NIEMAND PARK, PRETORIA, 0001. (4) TRANSFER OF PERMIT, PERMIT NO. 11758/0 FROM MASEKO M (14 X PASSENGERS, DISTRICT: PRETORIA). (7) AUTHORITY AS IN LAST MENTIONED PERMIT(S).

OP.8253845. (2) KUBEKA NJ ID NO 5902225302084. POSTAL ADDRESS: BLOCK 1788, SOSHANGUVE, 1052. (4) TRANSFER OF PERMIT, PERMIT NO. 41744/0 FROM MASHIYANE BH (14 X PASSENGERS, DISTRICT: PRETORIA). (7) AUTHORITY AS IN LAST MENTIONED PERMIT(S).

OP.8253846. (2) TAULA MH ID NO 3509120166084. POSTAL ADDRESS: 16227 MAMELODI EAST, MAMELODI, 0122. (4) TRANSFER OF PERMIT, PERMIT NO. 43998/0 FROM TAULA KV (0 X PASSENGERS, DISTRICT: WONDERBOOM). (7) AUTHORITY AS IN LAST MENTIONED PERMIT(S).

OP.8253849. (2) MOLAKO PNS ID NO 6909180627081. POSTAL ADDRESS: P.O BOX 11665, ZWARTKOP, 0051. (4) TRANSFER OF PERMIT, PERMIT NO. 11194/2 FROM MAGOBA NS (14 X PASSENGERS, DISTRICT: PRETORIA). (7) AUTHORITY AS IN LAST MENTIONED PERMIT(S).

OP.8253863. (2) BESSIE PM ID NO 6301036271084. POSTAL ADDRESS: 39 GARDEN ROAD, THE ORCHARDS, AKASIA, 0201. (4) TRANSFER OF PERMIT, PERMIT NO. 27086/3 FROM LEBODI P (15 X PASSENGERS, DISTRICT: ODI I). (7) AUTHORITY AS IN LAST MENTIONED PERMIT(S).

OP.8253874. (2) KGWERANA FJ ID NO 4906085286080. POSTAL ADDRESS: 144 MAMELODI EAST, MAMELODI, 0001. (4) TRANSFER OF PERMIT, PERMIT NO. 27883/5 FROM RIVOMBO GG (15 X PASSENGERS, DISTRICT: PRETORIA). (7) AUTHORITY AS IN LAST MENTIONED PERMIT(S).

OP.8253883. (2) KHOSIE MT ID NO 6207210400086. POSTAL ADDRESS: 1911 BLOCK F, SOSHANGUVE, 0152. (4) TRANSFER OF PERMIT, PERMIT NO. 44240/0 FROM SEWELA DM (14 X PASSENGERS, DISTRICT: WONDERBOOM). (7) AUTHORITY AS IN LAST MENTIONED PERMIT(S).

OP.8253945. (2) MAFORA SM ID NO 8208145635083. POSTAL ADDRESS: 7093 MOULATSI STREET, ZONE 6, GA-RANKUWA, 0208. (4) TRANSFER OF PERMIT, PERMIT NO. 22367/0 FROM MAFORA GJ (15 X PASSENGERS, DISTRICT: WONDERBOOM). (7) AUTHORITY AS IN LAST MENTIONED PERMIT(S).

OP.8253946. (2) MASHEGO KP ID NO 4702155622084. POSTAL ADDRESS: 858 MAMELODI WEST, EXT2, MAMELODI, 0122. (4) TRANSFER OF PERMIT, PERMIT NO. 36422/0 FROM MOGANEDI T.P (15 X PASSENGERS, DISTRICT: WONDERBOOM). (7) AUTHORITY AS IN LAST MENTIONED PERMIT(S).

OP.8253947. (2) KEKANA GM ID NO 7201135543087. POSTAL ADDRESS: 6 LEFOSA STREET, ATTERIDGEVILLE, 0008. (4) TRANSFER OF PERMIT, PERMIT NO. 151/0 FROM MOJAKI B (15 X PASSENGERS, DISTRICT: PRETORIA). (7) AUTHORITY AS IN LAST MENTIONED PERMIT(S).

OP.8253951. (2) MASHIGO LM ID NO 6010160183086. POSTAL ADDRESS: 820 BLOCK UU, SOSHANGUVE, 0152. (4) TRANSFER OF PERMIT, PERMIT NO. 43675/0 FROM RAKUBU TB (0 X PASSENGERS, DISTRICT: WONDERBOOM). (7) AUTHORITY AS IN LAST MENTIONED PERMIT(S).

OP.8253955. (2) PANDLE SC ID NO 6908175704087. POSTAL ADDRESS: 1024 BLOCK AA, SOSHANGUVE, 0152. (4) TRANSFER OF PERMIT, PERMIT NO. 49208/1 FROM SELEMELA MW (15 X PASSENGERS, DISTRICT: WONDERBOOM). (7) AUTHORITY AS IN LAST MENTIONED PERMIT(S).

OP.8253956. (2) MOTLELENG TE ID NO 4604100301089. POSTAL ADDRESS: 954 BLOCK BB, SOSHANGUVE, 0152. (4) TRANSFER OF PERMIT, PERMIT NO. 29917/0 FROM MPHAGO EN (0 X PASSENGERS, DISTRICT: ODI I). (7) AUTHORITY AS IN LAST MENTIONED PERMIT(S).

OP.8253958. (2) LEDIGA SI ID NO 6103255856086. POSTAL ADDRESS: 70 HOFFMAN-ROAD, DANVILLE EXT.5, PRETORIA, 0001. (4) TRANSFER OF PERMIT, PERMIT NO. 18684/0 FROM LEDIGA DD (9 X PASSENGERS, DISTRICT: PRETORIA). (7) AUTHORITY AS IN LAST MENTIONED PERMIT(S).

OP.8253963. (2) BALOYI MT ID NO 5605245522082. POSTAL ADDRESS: BLOCK FF, SOSHANGUVE, PRETORIA, 0152. (4) TRANSFER OF PERMIT, PERMIT NO. 50612/0 FROM TEMBA HS (15 X PASSENGERS, DISTRICT: WONDERBOOM). (7) AUTHORITY AS IN LAST MENTIONED PERMIT(S).

OP.8253964. (2) MAHLOPE VM ID NO 7510205436083. POSTAL ADDRESS: 6121 SECTION Q, MAMELODI WEST, 0122. (4) TRANSFER OF PERMIT, PERMIT NO. 55702/0 FROM PHAKANE LP (9 X PASSENGERS, DISTRICT: WONDERBOOM). (7) AUTHORITY AS IN LAST MENTIONED PERMIT(S).

OP.8253965. (2) NTSOKO ER ID NO 7306205454089. POSTAL ADDRESS: 853 SECTION K, SOSHANGUVE, PRETORIA, 0152. (4) TRANSFER OF PERMIT, PERMIT NO. 1007088/0 FROM MOTSEPE MC (9 X PASSENGERS, DISTRICT: WONDERBOOM). (7) AUTHORITY AS IN LAST MENTIONED PERMIT(S).

OP.8253966. (2) MASANGO LM ID NO 7106305445080. POSTAL ADDRESS: 103 ZULWENI, CHURCH STREET 589, PRETORIA, 0083. (4) TRANSFER OF PERMIT, PERMIT NO. 49786/1 FROM KHUMALO LT (15 X PASSENGERS, DISTRICT: WONDERBOOM). (7) AUTHORITY AS IN LAST MENTIONED PERMIT(S).

OP.8253967. (2) LETSOALO SW ID NO 4903265450081. POSTAL ADDRESS: 14987 MAMELODI EAST, MAMELODI, 0122. (4) TRANSFER OF PERMIT, PERMIT NO. 40858/0 FROM VILANKULU I (14 X PASSENGERS, DISTRICT: WONDERBOOM). (7)

AUTHORITY AS IN LAST MENTIONED PERMIT(S).

OP.8253973. (2) NTSEKE IS ID NO 7712255567086. POSTAL ADDRESS: P.O BOX 1462, HAMMANSKRAAL, 0400. (4) TRANSFER OF PERMIT, PERMIT NO. 50171/0 FROM MASILELA BA (14 X PASSENGERS, DISTRICT: WONDERBOOM). (7) AUTHORITY AS IN LAST MENTIONED PERMIT(S).

OP.8253988. (2) MADISHA ME ID NO 5312065322087. POSTAL ADDRESS: 30898 MAKOLA STREET, EXT. 11 MAMELODI EAST, PO RETHABILE, 0122. (4) TRANSFER OF PERMIT, PERMIT NO. 16697/1 FROM MASEMOLA ME (16 X PASSENGERS, DISTRICT: PRETORIA). (7) AUTHORITY AS IN LAST MENTIONED PERMIT(S).

OP.8254015. (2) NDLOVU DM ID NO 6910035622087. POSTAL ADDRESS: 2065 BLOCK X, MABOPANE, PRETORIA, 0190. (4) TRANSFER OF PERMIT, PERMIT NO. 39480/0 FROM MGIDI SJ (14 X PASSENGERS, DISTRICT: WONDERBOOM). (7) AUTHORITY AS IN LAST MENTIONED PERMIT(S).

OP.8254016. (2) MEKWA MD ID NO 6909135498083. POSTAL ADDRESS: 41 STRYDOM ROAD, ORCHARD, 0201. (4) TRANSFER OF PERMIT, PERMIT NO. 19638/2 FROM MGIDI SJ (15 X PASSENGERS, DISTRICT: WONDERBOOM). (7) AUTHORITY AS IN LAST MENTIONED PERMIT(S).

from/van : 2004/07/27
from/van : G180

to/tot : 2004/07/27
to/tot : G180

OP.8253761. (2) MSIZA MM ID NO 5006255563084. POSTAL ADDRESS: P O BOX 1854, SIYABUSA, 0472. (4) TRANSFER OF PERMIT, PERMIT NO. 41706/1 FROM MASHILOANE M L (14 X PASSENGERS, DISTRICT: PRETORIA). (7) AUTHORITY AS IN LAST MENTIONED PERMIT(S).

OP.8253800. (2) ECONOCOM CC ID NO 20015002723. (3) DISTRICT: PRETORIA. POSTAL ADDRESS: P.O BOX 793, MORULA, MORULA, 0196. (4) NEW APPLICATION. (5) 1 X 15 PASSENGERS. (6) THE CONVEYANCE OF ORGANISED PARTIES. (7)

AUTHORITY:

THE CONVEYANCE OF PASSENGERS IN AN AIR-CONDITIONED VEHICLE. FROM POINTS WITHIN GAUTENG PROVINCE TO POINTS WITHIN THE BOUNDARIES OF THE REPUBLIC OF SOUTH AFRICA AND RETURN. SUBJECT TO THE CONDITIONS THAT: NO REPETITIVE DAILY SCHEDULED SERVICES TO BE ALLOWED, THE GROUP BE PICKED UP, CONVEYED AND DISEMBARK AS A SINGLE GROUP, THAT INDIVIDUALS MAY NOT BE TRANSPORTED AND THAT THE SOLE COMMON GOAL OF THE GROUP BE TO ATTEND ONE OF THE FOLLOWING EVENTS:

1.MARRIAGE CEREMONY;

2.A FUNERAL;

3.A RELIGIOUS GATHERING;

4.A SPORT EVENT AS SUPPORTERS OR PARTICIPANTS;

PRE-PAID AND PRE-ARRANGED PASSENGER LIABILITY INSURANCE OF AT LEAST R 5 MILLION (COMBI) AND R15 MILLION FOR BUSES AND SHALL BE MAINTAINED PROOF

OP.8253801. (2) ECONOCOM CC ID NO 20015002723. (3) DISTRICT: PRETORIA. POSTAL ADDRESS: P.O BOX 793, MORULA, MORULA, 0196. (4) NEW APPLICATION. (5) 1 X 15 PASSENGERS. (6) THE CONVEYANCE OF ORGANISED PARTIES. (7)

AUTHORITY:

THE CONVEYANCE OF PASSENGERS IN AN AIR-CONDITIONED VEHICLE. FROM POINTS WITHIN GAUTENG PROVINCE TO POINTS WITHIN THE BOUNDARIES OF THE REPUBLIC OF SOUTH AFRICA AND RETURN. SUBJECT TO THE CONDITIONS THAT: NO REPETITIVE DAILY SCHEDULED SERVICES TO BE ALLOWED, THE GROUP BE PICKED UP, CONVEYED AND DISEMBARK AS A SINGLE GROUP, THAT INDIVIDUALS MAY NOT BE TRANSPORTED AND THAT THE SOLE COMMON GOAL OF THE GROUP BE TO ATTEND ONE OF THE FOLLOWING EVENTS:

1.MARRIAGE CEREMONY;

2.A FUNERAL;

3.A RELIGIOUS GATHERING;

4.A SPORT EVENT AS SUPPORTERS OR PARTICIPANTS;

PRE-PAID AND PRE-ARRANGED PASSENGER LIABILITY INSURANCE OF AT LEAST R 5 MILLION (COMBI) AND R15 MILLION FOR BUSES AND SHALL BE MAINTAINED PROOF

OP.8253802. (2) ECONOCOM CC ID NO 20015002723. (3) DISTRICT: PRETORIA. POSTAL ADDRESS: P.O BOX 793, MORULA, MORULA, 0196. (4) NEW APPLICATION. (5) 1 X 15 PASSENGERS. (6) THE CONVEYANCE OF ORGANISED PARTIES. (7)

AUTHORITY:

THE CONVEYANCE OF PASSENGERS IN AN AIR-CONDITIONED VEHICLE. FROM POINTS WITHIN GAUTENG PROVINCE TO POINTS WITHIN THE BOUNDARIES OF THE REPUBLIC OF SOUTH AFRICA AND RETURN. SUBJECT TO THE CONDITIONS THAT: NO REPETITIVE DAILY SCHEDULED SERVICES TO BE ALLOWED, THE GROUP BE PICKED UP, CONVEYED AND DISEMBARK AS A SINGLE GROUP, THAT INDIVIDUALS MAY NOT BE TRANSPORTED AND THAT THE SOLE COMMON GOAL OF THE GROUP BE TO ATTEND ONE OF THE FOLLOWING EVENTS:

1.MARRIAGE CEREMONY;

2.A FUNERAL;

3.A RELIGIOUS GATHERING;

4.A SPORT EVENT AS SUPPORTERS OR PARTICIPANTS;

PRE-PAID AND PRE-ARRANGED PASSENGER LIABILITY INSURANCE OF AT LEAST R 5 MILLION (COMBI) AND R15 MILLION FOR BUSES AND SHALL BE MAINTAINED PROOF

OP.8254014. (2) MOTSETA LG ID NO 7107115359081. POSTAL ADDRESS: 29209 MAMELODI EAST, P.O RETHABILE, P.O RETHABILE, 0122. (4) TRANSFER OF PERMIT, PERMIT NO. 38090/1 FROM NYALUNGU NW (15 X PASSENGERS, DISTRICT: PRETORIA). (7) AUTHORITY AS IN LAST MENTIONED PERMIT(S).

EAST LONDON • OOS-LONDEN

Address to which representations must be submitted: The Secretary, Local Road Transportation Board, Private Bag X9009, East London, 5200, and the respective applicant.

Adres waarheen vertoë gerig moet word: Die Sekretaris, Plaaslike Padvervoerraad, Privaat Sak X9009, Oos-Londen, 5200, en die betrokke applikant.

Full particulars in respect of each application are open to inspection at the Local Road Transportation Board's office.

Volle besonderhede ten opsigte van elke aansoek lê ter insae by die Plaaslike Padvervoerraad se kantoor.

OP.1450195. (2) KUTU X ID NO 4611035544089. (3) DISTRICT: VICTORIA EAST. POSTAL ADDRESS: NGQELE LOCATION, ALICE, ALICE, 5700 C/O VICTORIA EAST TAXI ASSOC. P.O. BOX 1111, ALICE, 5700. (4) NEW APPLICATION. (5) 1 X 15 PASSENGERS. (6) THE CONVEYANCE OF TAXI PASSENGERS. (7) AUTHORITY:

OP.1450236. (2) YOLELO NJ ID NO 4507185364080. POSTAL ADDRESS: PO BOX 200, CALA, CALA, 5455. (4) TRANSFER OF PERMIT, PERMIT NO. 452831/0 FROM DYONTA MJ (15 X PASSENGERS, DISTRICT: TRANSKEI). (7) AUTHORITY AS IN LAST MENTIONED PERMIT(S).

OP.1450243. (2) MANASE L ID NO 3302025211084. (3) DISTRICT: KING WILLIAM'S TOWN. POSTAL ADDRESS: P O BOX 4, KEISKAMMAHOEK, CISKEI, 5670. (4) ADDITIONAL VEHICLE. (5) 1 X 61 PASSENGERS. (6) THE CONVEYANCE OF PERSONS ON A PARTICULAR BUS ROUTE. (7) AUTHORITY:

ROUTE 1:

FROM KING WILLIAMS TOWN TO CAPE TOWN
DEPART KING WILLIAMS TOWN BUS RANK TURN LEFT INTO WELLINGTON STREET TO THE ROBOT IN CATHCART STREET. TURN RIGHT TO CATHCART STREET PROCEED TO THE TURN-OFF OF R63 TO ALICE PROCEED WITH R63 UNTIL YOU TURN R32 TO PORT ELIZABETH. PROCEED UNTIL YOU TURN RIGHT INTO R63 AT COOKHOUSE. PROCEED UNTIL YOU TURN INTO R61 AT GRAAFF-REINET TURN-OFF. PROCEED WITH R61 TO ABERDEEN UNTIL YOU JOIN N1 AT BEAUFORT WEST. PROCEED WITH N1 UNTIL THE TURN OFF OF M7 AT GOODWOOD. PROCEED WITH M7 UNTIL EPPING BUS RANK.
RETURN VIA SAME ROUTE IN REVERSE.

ROUTE 2:

FROM KING WILLIAMS TOWN BUS RANK TO DURBAN AND RETURN:-
DEPART KING WILLIAMS TOWN BUS RANK VIA ALEXANDRA ROAD TURN ONTO R63 TO KEI ROAD, KOMGA, TURN LEFT ONTO N2 TO BUTTERWORTH, UMTATA AND CONTINUE ON N2 TO DURBAN AT THE BUS RANK.

RETURN SAME ROUTE IN REVERSE.

TIME TABLE : KING WILLIAMS TOWN TO CAPE TOWN
FORWARD JOURNEY TUESDAYS AND THURSDAYS

14H00 KING WILLIAMSTOWN BUS RANK

15H30 ALICE

19H00 GRAAFF REINET

19H30 ABERDEEN

21H30 BEAUFORT WEST

22H00 RAMGA

23H00 LAINGSBURG

23H30 TOUWS RIVER

24H00 WORCESTER

00H30 PAARL

01H00 KRAAIFONTEIN

01H30 EPPING BUS RANK

RETURN JOURNEY WEDNESDAYS AND FRIDAYS

18H00 EPPING BUS RANK

19H00 PAARL

20H30 LAINGSBURG

23H00 BEAUFORT WEST

02H00 GRAAFF REINET

04H00 SOMERSET EAST

05H00 FORT BEAUFORT

06H00 ALICE

07H30 KING WILLIAMS TOWN BUS RANK

TARIFFS:

R160-00 PER PERSON PER SINGLE TRIP

R150-00 PER STUDENT/PENSIONER PER SINGLE TRIP

TIMETABLE : KING WILLIAMS TOWN TO DURBAN

FORWARD JOURNEY : SUNDAYS

13H00 KING WILLIAMS TOWN BUS RANK

15H00 BUTTERWORTH

16H00 IDUTYWA

19H00 UMTATA

22H00 MT FRERE

02H00 PORT SHEPSTONE

03H30 DURBAN

RETURN JOURNEY : MONDAYS

14H00 DURBAN BUS RANK

15H00 PORT SHEPSTONE

17H30 KOKSTAD

19H30 MT FRERE

22H30 UMTATA

01H00 IDUTYWA

02H00 BUTTERWORTH

04H30 KING WILLIAMS TOWN BUS RANK.
 TARIFFS : KWT - DURBAN
 R110-00 PER PERSON PER SINGLE TRIP
 R100-00 STUDENTS AND PENSIONERS.

OP.1450245. (2) YEYE ZA ID NO 5207075981080. (3) DISTRICT: MDATSANE.
 POSTAL ADDRESS: 1572 GUGULETHU SEC, NDEVANA LOC, BERLIN, 5660 C/O MELTA 2
 BUSHVIEW TERRACE, EAST LONDON, 5201. (4) NEW APPLICATION. (5) 1 X 16
 PASSENGERS. (6) THE CONVEYANCE OF TAXI PASSENGERS. (7) AUTHORITY:
 AND THEIR PERSONAL EFFECTS: MELTA ANNEXURE A.

LOCAL ROUTES:

R1: INTERNAL BUFFALO CITY MUNICIPAL AREA
 R2: MDANTSANE/EAST LONDON TO QUEENSTOWN
 R3: MDANTSANE/EAST LONDON TO MOOIPLAAS/BUTTERWORTH/IDUTYWA/KENTANI/KEI
 MOUTH
 R4: MDANTSANE/EAST LONDON TO PEDDIE

LONG DISTANCE ROUTES:

R1: MDANTSANE/EAST LONDON TO PORT ELIZABETH/CAPE TOWN
 R2: MDANTSANE/EAST LONDON TO UMTATA/DURBAN
 R3: MDANTSANE/EAST LONDON TO JOHANNESBURG
 (NO PASSENGERS TO BE PICKED UP EN ROUTE)

DETAILED ROUTES HELD AT E.C. OPERATING LICENCE BOARD, EAST LONDON.

OP.1450252. (2) MAGWAXAZA Z ID NO 6103065757086. (3) DISTRICT:
 QUEENSTOWN. POSTAL ADDRESS: PO BOX 9070, QUEENSTOWN, QUEENSTOWN, 5320 C/O
 QUEENSTOWN UNCEDO TAXI ASSOC. ROOM 5 - KOMANI STREET, C/O WEIR'S GARAGE,
 QUEENSTOWN, 5320. (4) NEW APPLICATION. (5) 2 X 15 PASSENGERS. (6) THE
 CONVEYANCE OF TAXI PASSENGERS. (7) AUTHORITY:
 AND THEIR PERSONAL EFFECTS: QUTA ANNEXURE A.

LOCAL ROUTES:

R1: INTERNAL LUKANJI MUNICIPAL AREA
 R2: QUEENSTOWN TO COFIMVABA/BUTTERWORTH
 R3: QUEENSTOWN TO TARKASTAD/CRADOCK
 R4: QUEENSTOWN TO KING WILLIAMS TOWN/MDANTSANE/EAST LONDON
 R5: QUEENSTOWN TO LADY FRERE/DORDRECHT/STERKSTROOM/STEYNSBURG/BURGERSDORP

LONG DISTANCE ROUTES:

R1: QUEENSTOWN TO PORT ELIZABETH/GEORGE/MOSSEL BAY/CAPE TOWN
 R2: QUEENSTOWN TO STERKSPRUIT/WELKOM/JOHANNESBURG
 R3: QUEENSTOWN TO UMTATA/DURBAN
 (NO PASSENGERS TO BE PICKED UP EN ROUTE)

DETAILED ROUTES HELD AT E.C. OPERATING LICENCE BOARD, EAST LONDON.

OP.1450258. (2) MANDLA TAXIS M ID NO 6303195885084. (3) DISTRICT:
 MDATSANE. POSTAL ADDRESS: 1568 N.U.6, MDANTSANE, MDANTSANE, 5219. (4) NEW
 APPLICATION. (5) 1 X 15 PASSENGERS. (6) THE CONVEYANCE OF TAXI
 PASSENGERS. (7) AUTHORITY:
 AND THEIR PERSONAL EFFECTS: MUSTA ANNEXURE A.

LOCAL ROUTES:

R1: INTERNAL BUFFALO CITY MUNICIPAL AREA
 R2: MDANTSANE/EAST LONDON TO QUEENSTOWN
 R3: MDANTSANE/EAST LONDON TO BUTTERWORTH/IDUTYWA
 R4: MDANTSANE/EAST LONDON TO FORT BEAUFORT/PEDDIE/PORT ALFRED/GRAHAMSTOWN

LONG DISTANCE ROUTES:

R1: MDANTSANE/EAST LONDON TO PORT ELIZABETH/CAPE TOWN
 R2: MDANTSANE/EAST LONDON TO UMTATA/DURBAN
 R3: MDANTSANE/EAST LONDON TO BLOEMFONTEIN/WELKOM/JOHANNESBURG
 (NO PASSENGERS TO BE PICKED UP EN ROUTE)

DETAILED ROUTES HELD AT E.C. OPERATING LICENCE BOARD, EAST LONDON.

OP.1450260. (2) GWADZI MM ID NO 5506185798080. (3) DISTRICT: MDATSANE.
 POSTAL ADDRESS: 609 NU 16, MDANTSANE, MDANTSANE, 5219 C/O MDANTSANE
 UNCEDO TA MADYAKA BUILDING, ROOM 4,5&6, MDANTSANE, 5219. (4) NEW
 APPLICATION. (5) 1 X 15 PASSENGERS. (6) THE CONVEYANCE OF TAXI
 PASSENGERS. (7) AUTHORITY:

AND THEIR PERSONAL EFFECTS: MUSTA ANNEXURE A.

LOCAL ROUTES:

R1: INTERNAL BUFFALO CITY MUNICIPAL AREA
 R2: MDANTSANE/EAST LONDON TO QUEENSTOWN
 R3: MDANTSANE/EAST LONDON TO BUTTERWORTH/IDUTYWA
 R4: MDANTSANE/EAST LONDON TO FORT BEAUFORT/PEDDIE/PORT ALFRED/GRAHAMSTOWN

LONG DISTANCE ROUTES:

R1: MDANTSANE/EAST LONDON TO PORT ELIZABETH/CAPE TOWN
 R2: MDANTSANE/EAST LONDON TO UMTATA/DURBAN
 R3: MDANTSANE/EAST LONDON TO BLOEMFONTEIN/WELKOM/JOHANNESBURG
 (NO PASSENGERS TO BE PICKED UP EN ROUTE)

DETAILED ROUTES HELD AT E.C. OPERATING LICENCE BOARD, EAST LONDON.

OP.1450261. (2) MAYONGO DM ID NO 6209056016083. (3) DISTRICT: INDWE.

POSTAL ADDRESS: PO BOX 121, INDWE, INDWE, 5445. (4) NEW APPLICATION. (5) 1 X 30 PASSENGERS. (6) THE CONVEYANCE OF PERSONS ON A PARTICULAR BUS ROUTE. (7) AUTHORITY:

THE CONVEYANCE OF BUS PASSENGERS AND THEIR PERSONAL EFFECTS:

BUS ROUTE:

FROM INDWE BUS RANK PROCEED ALONG R56 THROUGH DORDRECHT, MOLTEÑO, STEYNSBURG AND MIDDLEBURG, TURN ONTO THE N9 AND PROCEED THROUGH COLESBURG, TURN LEFT TO HANOVER ON THE N10. THEN TURN RIGHT ONTO N1 AND PROCEED TO RICHMOND, CONTINUE ON THE N1 THROUGH THREE SISTERS, BEAUFORT WEST, LEEN GAMKA, PRINCE ALBERT, LAINSBURG, TOUWS RIVER, DE DORINGS, WORCESTER AND PAARL. TURN LEFT ONTO R300 TO KHAYELITSHA BUS RANK.

RETURN VIA SAME ROUTE IN REVERSE.

TIME TABLE:-

DEPART

INDWE (THURSDAY) 14H00

KHAYELITSHA (SUNDAY) 14H00

INDWE (TUESDAY) 14H00

KHAYELITSHA (WEDNESDAY) 14H00

ARRIVE

KHAYELITSHA (FRIDAY) 06H00

INDWE (MONDAY) 06H00

KHAYELITSHA (WEDNESDAY) 06H00

INDWE (THURSDAY) 06H00

TARIFFS:-

R220 PER PASSENGER PER TRIP

OP.1450267. (2) HALAM KF ID NO 5407125678088. (3) DISTRICT: CACADU.

POSTAL ADDRESS: NTSEBEYI VILLAGE, LADY FRERE, LADY FRERE, 5410 C/O

VAAIBANK TAXI ASSOCIATION P.O. BOX 9405, QUEENSTOWN, 5320. (4) NEW

APPLICATION. (5) 1 X 15 PASSENGERS. (6) THE CONVEYANCE OF TAXI

PASSENGERS. (7) AUTHORITY:

AND THEIR PERSONAL EFFECTS: VBTA ANNEXURE A.

LOCAL ROUTES:

R1: INTERNAL LUKANJI MUNICIPAL AREA

R2: QUEENSTOWN TO COFIMVABA/BUTTERWORTH

R3: QUEENSTOWN TO TARKASTAD

R4: QUEENSTOWN TO KING WILLIAMS TOWN/EAST LONDON

R5: QUEENSTOWN TO LADY FRERE/STERKSTROOM/MOLTEÑO/STEYNSBURG/BURGERSDORP

LONG DISTANCE ROUTES:

R1: QUEENSTOWN TO PORT ELIZABETH/GEORGE/MOSSEL BAY/CAPE TOWN

R2: QUEENSTOWN TO STERKSPRUIT/WELKOM/JOHANNESBURG

R3: QUEENSTOWN TO UMTATA/DURBAN

(NO PASSENGERS TO BE PICKED UP EN ROUTE)

DETAILED ROUTES HELD AT E.C. OPERATING LICENCE BOARD, EAST LONDON.

POTCHEFSTROOM

Address to which representations must be submitted: The Secretary, Local Road Transportation Board, Private Bag X925, Potchefstroom, 2520, and the respective applicant.

Adres waarheen vertoë gerig moet word: Die Sekretaris, Plaaslike Padvervoerraad, Privaat Sak X925, Potchefstroom, 2520, en die betrokke applikant.

Full particulars in respect of each application are open to inspection at the Local Road Transportation Board's office.

Volle besonderhede ten opsigte van elke aansoek lê ter insae by die Plaaslike Padvervoerraad se kantoor.

**from/van : 2004/07/30
from/van : A17/2004**

**to/tot : 2004/07/30
to/tot : A17/2004**

OP.1227419. (2) POLORI SP ID No 7111095565089. Postal address: 542 TSWENE STREET, BOITUMELONG, BLOEMHOF, 2660. (4) TRANSFER OF PERMIT, Permit No. 221224/2 from POLORI ES (15 x passengers, district: KLERKSDORP). (7) Authority as in last mentioned permit(s).

OP.1227532. (2) RADIBEELA MA ID No 5802235911082. (3) District: RUSTENBURG. Postal address: 7147 EXT 3, PAARDEKRAAL EXT 3, RUSTENBURG, 0300. (4) NEW APPLICATION FOR SCHOLARS. (5) 1 x 10 passengers. (6) The conveyance of other. (7) Authority: CONVEYANCE OF LEARNERS, STUDENTS, TEACHERS OR LECTURERS TO AND FROM EXT 3 PAARDEKRAAL PICK UP CHILDREN THAKE JIRET ROAD, TO TLHABANE, THABISO MIDDLE SCHOOL. FROM PAARDEKRAAL EXT 1 AND SUNRISE PICK-UP SECOND LOAD TO RUSTENBURG DAVID BRINK PRIMARY SCHOOL AND THEN MOVE TO NORTH TO NORTH PRIMARY SCHOOL AND THEN AFTER MOVE TO ZINNIIVILLE TO KARLIEN PARLE PRIMARY SCHOOL AND RETURN.

OP.1227533. (2) SOLOMONS A ID No 6608145062083. (3) District: RUSTENBURG. Postal address: PO BOX 50019, ZINNIIVILLE, RUSTENBURG, 0302. (4) NEW APPL. FOR ORGANISED PARTY. (5) 1 x 16 passengers. (6) The conveyance of organised parties. (7) Authority: FROM TLHABANE DISTRICT RUSTENBURG TO PLACES WITHIN THE NORTH WEST PROVINCE, LIMPOPO PROVINCE, EASTERN CAPE PROVINCE, KWA-ZULU NATAL PROVINCE, GAUTENG PROVINCE AND RETURN. SUBJECT TO THE EXPRESS CONDITIONS THAT: THE SAME PARTY UNDERTAKES THE FORWARD AND RETURN JOURNEYS AS A UNIT WITH THE SOLE MUTUAL PURPOSE OF ATTENDING ONE OR MORE OF THE FOLLOWING: A WEDDING; A FUNERAL; A SPORTS MEETING (WHETHER AS PARTICIPANTS OR AS SPECTATORS) A PICNIC; OR ANY SIMILAR KIND OF ORGANISED ENTERTAINMENT OR RECREATION CONVEYANCE OF PASSENGERS ON A DAILY BASIS.

OP.1227534. (2) MATOJANE K.D. T/A TORO TOURS ID No 6301185758089. (3) District: RUSTENBURG. Postal address: P O BOX 9222, RUSTENBURG, RUSTENBURG, 0300. (4) NEW APPLICATION FOR TOURIST. (5) 1 x 10 passengers. (6) The conveyance of tourists. (7) Authority: FROM RUSTENBURG TO POINTS WITHIN THE FOLLOWING PROVINCES: NORTH WEST PROVINCE, GAUTENG PROVINCE AND LIMPOPO PROVINCE AND RETURN.

OP.1227535. (2) MATOJANE K.D. T/A TORO TOURS ID No 6301185758089. (3) District: RUSTENBURG. Postal address: P O BOX 9222, RUSTENBURG, RUSTENBURG, 0300. (4) NEW APPLICATION FOR TOURIST. (5) 2 x 45 passengers. (6) The conveyance of tourists. (7) Authority: FROM RUSTENBURG TO POINTS WITHIN THE REPUBLIC OF SOUTH AFRICA, NORTH WEST PROVINCE, GAUTENG PROVINCE, LIMPOPO PROVINCE, FREE STATE PROVINCE, EASTERN CAPE PROVINCE, WESTERN CAPE PROVINCE, NORTHERN CAPE PROVINCE, MPUMALANGA PROVINCE, KWA-ZULU NATAL PROVINCE AND RETURN.

OP.1227536. (2) MONISI PA ID No 6012285843081. (3) District: RUSTENBURG. Postal address: P O BOX 50282, ZINNIIVILLE, RUSTENBURG, 0302. (4) INCREASE OF PASSENGERS 12-16, Permit No. 19327/2 from MONISI PA (16 x passengers, district: RUSTENBURG). (5) 1 x 16 passengers. (6) The conveyance of taxi passengers. (7) Authority: Permit No. 19327/2 FROM KAREE MINE, RUSTENBURG, TO POINTS WITHIN A 40 KM RADIUS AND RETURN.

OP.1227537. (2) RAIKANE NE ID No 5404125843085. (3) District: BAFOKENG. Postal address: P O BOX 9472, RUSTENBURG, RUSTENBURG, 0300. (4) INCREASE OF PASSENGERS 10-16, Permit No. 9781/5 from RAIKANE NE (16 x passengers, district: BAFOKENG). (5) 1 x 16 passengers. (6) The conveyance of taxi passengers. (7) Authority: Permit No. 9781/5 From Impala Platinum Mine situated on Vaalkop 275 district of Bafokeng to places within an area with a radius of 20 km from Impala Platinum Mine.

OP.1227538. (2) RAIKANE NE ID No 5404125843085. (3) District: BAFOKENG. Postal address: P O BOX 9472, RUSTENBURG, RUSTENBURG, 0300. (4) INCREASE OF PASSENGERS 10-16, Permit No. 14663/6 from RAIKANE NE (16 x passengers, district: BAFOKENG). (5) 1 x 16 passengers. (6) The conveyance of taxi passengers. (7) Authority: Permit No. 14663/6 VANAF WILDEBEEFSFONTEIN 274 DISTRIK BAFOKENG NA PLEKKE BINNE 'N GEBIED MET 'N STRAAL VAN 15 (VYFTIEN) KILOMETER VANAF WILDEBEEFSFONTEIN 274 VANAF PLEKKE BINNE 'N GEBIED MET 'N

STRAAL VAN 15 (VYFTIEN) KILOMETER VANAF WILDEBEEFSFONTEIN 274
DISTRIK BAFOKENG NA WILDEBEEFSFONTEIN 274 ONDERWORPE AAN DIE
BEPERKING SOOS PER BYLAE AANGEHEG. VOERTUIG GESTASIONEER TE
WORD TE WILDEBEEFSFONTEIN 274 DISTRIK BAFOKENG.

OP.1227539. (2) RATHULWANE RM ID No 4712255143089. (3) District:
BAFOKENG. Postal address: BOX 395 LUKA, 0322. (4) INCREASE OF PASSENGERS
9-16, Permit No. 228612/2 from RATHULWANE RM (16 x passengers, district:
BAFOKENG). (5) 1 x 16 passengers. (6) The conveyance of taxi passengers.
(7) Authority:

Permit No. 228612/2
VANAF KLEINJANTJIE GELEE TE TURFONTEIN 302 DISTRIK BAFOKENG NA PLEKKE GELEE
BINNE 'N GEBIED MET 'N STRAAL VAN 25 (VYF EN TWINTIG) KILOMETER VANAF
KLEINJANTJIE GELEE OP TURFONTEIN 302 DISTRIK BAFOKENG ASOOK VANAF PLEKKE
BINNE 'N GEBIED MET 'N 25 (VYF EN TWINTIG) KILOMETER VANAF KLEINJANTJIE
GELEE OP TURFONTEIN 302 DISTRIK BAFOKENG NA KLEINJANTJIE.

OP.1227540. (2) MAYABA NW ID No 4709195584083. (3) District:
RUSTENBURG. Postal address: 2133 NTUANE STREET, TLHABANE, RUSTENBURG,
0305. (4) INCREASE OF PASSENGERS 9-15, Permit No. 222258/3 from MAYABA NW
(15 x passengers, district: RUSTENBURG). (5) 1 x 15 passengers. (6) The
conveyance of taxi passengers. (7) Authority:
Permit No. 222258/3
BINNE DIE LANDDROSDISTRIK VAN RUSTENBURG.

OP.1227541. (2) VAN WYK GK ID No 5412155190087. (3) District:
RUSTENBURG. Postal address: PO BOX 50168, ZINNIIVILLE, 0302. (4) INCREASE
OF PASSENGERS 9-15, Permit No. 216293/3 from VAN WYK GK (15 x passengers,
district: RUSTENBURG). (5) 1 x 15 passengers. (6) The conveyance of taxi
passengers. (7) Authority:
Permit No. 216293/3

FROM NEW TOWNSHIP SITUATED ON THE FARM PAARDEKRAAL 279
DISTRICT RUSTENBURG TO POINTS SITUATED WITHIN AN AREA WITH A
RADIUS OF 15 (FIFTEEN) KILOMETRES FROM NEW TOWNSHIP SITUATED
ON FARM PAARDEKRAAL DISTRICT RUSTENBURG. FROM PLACES
SITUATED WITHIN AN AREA WITH A RADIUS OF 15 (FIFTEEN)
KILOMETRES FROM NEW TOWNSHIP SITUATED ON FARM
PAARDEKRAAL DISTRICT RUSTENBURG AND RETURN TO THE SAID NEW
TOWNSHIP ON THE FARM PAARDEKRAAL DISTRICT RUSTENBURG.

OP.1227542. (2) SOLOMONS A ID No 6608145062083. (3) District:
RUSTENBURG. Postal address: PO BOX 50019, ZINNIIVILLE, RUSTENBURG, 0302.
(4) INCREASE OF PASSENGERS 10-16, Permit No. 23911/7 from SOLOMONS A (16
x passengers, district: RUSTENBURG). (5) 1 x 16 passengers. (6) The
conveyance of taxi passengers. (7) Authority:
Permit No. 23911/7

From Bleskop Mine situated on Farm 303 district Rustenburg
to points within an area with a radius of
16 (sixteen) kilometer from the said Bleskop Mine. From
points within an area with a radius of 16 (sixteen) kilometer
from Bleskop Mine situated on Farm 303 district Rustenburg
to the said Bleskop Mine.

OP.1227543. (2) MOHLAMA PJ ID No 6405065278082. (3) District:
RUSTENBURG. Postal address: PO BOX 1363, LETLHABILE, BRITS, 0264. (4)
INCREASE OF PASSENGERS 10-16, Permit No. 223885/4 from MOHLAMA PJ (16 x
passengers, district: RUSTENBURG). (5) 1 x 16 passengers. (6) The
conveyance of taxi passengers. (7) Authority:
Permit No. 223885/4

FROM LETLHABILE TOWNSHIP TAXI RANK TO RUSTENBURG TAXI RANK
AND BACK TO LETLHABILE TOWNSHIP TAXI RANK.

OP.1227544. (2) MWASE DK ID No 5405215764081. (3) District: RUSTENBURG.
Postal address: P O BOX 146, TLHABANE, RUSTENBURG, 0309. (4) INCREASE OF
PASSENGERS 12-16, Permit No. 216259/7 from MWASE DK (16 x passengers,
district: RUSTENBURG). (5) 1 x 16 passengers. (6) The conveyance of taxi
passengers. (7) Authority:
Permit No. 216259/7

FROM GEELHOUTPARK EXT 4 SHOPPING COMPLEX SITUATED IN
RUSTENBURG ON FARM 272 DISTRICT RUSTENBURG TO PLACES
SITUATED WITHIN AN AREA WITH A RADIUS OF 10 (TEN) KILOMETRES
FROM GEELHOUTPARK EXT 4 SHOPPING COMPLEX AND BACK TO
GEELHOUTPARK EXT 4 SHOPPING COMPLEX. SUBJECT TO THE
CONDITIONS AND REQUIREMENTS THAT THE SAID VEHICLE SHALL BE
STATIONED AT GEELHOUTPARK EXT 4 SHOPPING COMPLEX.

OP.1227545. (2) MAJOLA S ID No 7610205453086. Postal address: 6602 EXT
6, KHUMA, STILFONTEIN, 2550. (4) TRANSFER OF PERMIT, Permit No. 200690/0

from CHABANKU MJ (12 x passengers, district: KLERKSDORP). (7) Authority as in last mentioned permit(s).

OP.1227546. (2) MAJOLA S ID No 7610205453086. Postal address: 6602 EXT 6, KHUMA, STILFONTEIN, 2550. (4) TRANSFER OF PERMIT, Permit No. 211133/0 from CHABANKU MJ (14 x passengers, district: KLERKSDORP). (7) Authority as in last mentioned permit(s).

OP.1227547. (2) NCANANA BM ID No 6706075600086. Postal address: X 1016 MAKE STR, JOUBERTON, KLERKSDORP, 2574. (4) TRANSFER OF PERMIT, Permit No. 202220/1 from MALONEY MD (14 x passengers, district: KLERKSDORP). (7) Authority as in last mentioned permit(s).

OP.1227548. (2) RAMOTHATAKI MS ID No 7003110723084. Postal address: KANANA, ORKNEY, 2619, 2619. (4) TRANSFER OF PERMIT, Permit No. 216428/2 from SELEHO PSG (15 x passengers, district: KLERKSDORP). (7) Authority as in last mentioned permit(s).

OP.1227549. (2) MOLOTO KC ID No 553090732. Postal address: 2508 EXTENSION ONE, KANANA, ORKNEY, 2620. (4) TRANSFER OF PERMIT, Permit No. 202925/2 from SEBOGODI MJ (15 x passengers, district: KLERKSDORP). (7) Authority as in last mentioned permit(s).

OP.1227550. (2) SEKETE CP ID No 4707315552089. Postal address: PO BOX 477, PHOKENG, RUSTENBURG, 0300. (4) TRANSFER OF PERMIT, Permit No. 23915/2 from SEKETE DM (15 x passengers, district: BAFOKENG). (7) Authority as in last mentioned permit(s).

OP.1227551. (2) MTSALI S ID No 3907215255087. Postal address: P O BOX 73, LEDIG, 0338. (4) TRANSFER OF PERMIT, Permit No. 35165/2 from DLAMINI JJ (15 x passengers, district: RUSTENBURG). (7) Authority as in last mentioned permit(s).

OP.1227552. (2) MOSIANE TP ID No 7011035445089. Postal address: PO BOX 617 KOSTER, 0348. (4) TRANSFER OF PERMIT, Permit No. 20747/0 from MABOTHE RJ (14 x passengers, district: RUSTENBURG). (7) Authority as in last mentioned permit(s).

OP.1227553. (2) MOSIANE TP ID No 7011035445089. Postal address: PO BOX 617 KOSTER, 0348. (4) TRANSFER OF PERMIT, Permit No. 25674/0 from MOSIANE BJ (15 x passengers, district: KOSTER). (7) Authority as in last mentioned permit(s).

OP.1227554. (2) MBEKI CM ID No 5811185883084. Postal address: P O BOX 114, JOUBERTON, KLERKSDORP, 2574. (4) TRANSFER OF PERMIT, Permit No. 1202686/0 from RAMATLATLO MJ (14 x passengers, district: KLERKSDORP). (7) Authority as in last mentioned permit(s).

OP.1227555. (2) MAKELENI S ID No 5102275481082. Postal address: 82 B OUDORP, KLERKSDORP, 2574. (4) TRANSFER OF PERMIT, Permit No. 210443/4 from MBOTSHWA PK (13 x passengers, district: KLERKSDORP). (7) Authority as in last mentioned permit(s).

OP.1227556. (2) MONISI PA ID No 6012285843081. Postal address: P O BOX 50282, ZINNIIVILLE, RUSTENBURG, 0302. (4) TRANSFER OF PERMIT, Permit No. 25977/0 from MOKGAUTSI TO (15 x passengers, district: RUSTENBURG). (7) Authority as in last mentioned permit(s).

OP.1227557. (2) LEBONA MB ID No 4801225641080. Postal address: P O BOX 1549, SUN CITY, 0316. (4) TRANSFER OF PERMIT, Permit No. 54596/2 from MOLEBATSI JS (14 x passengers, district: UNKNOWN). (7) Authority as in last mentioned permit(s).

OP.1227558. (2) MOTHULOE TRD ID No 6501205684088. Postal address: P O BOX 1986, RUSTENBURG, RUSTENBURG, 0300. (4) TRANSFER OF PERMIT, Permit No. 47286/7 from SEDUMEDI PP (15 x passengers, district: RUSTENBURG). (7) Authority as in last mentioned permit(s).

OP.1227559. (2) NGWEXANE LB ID No 5503055700080. Postal address: 4601 LETSHABO STREET, IKAGENG, POTCHEFSTROOM, 2531. (4) TRANSFER OF PERMIT, Permit No. 209756/2 from MAY ZJ (10 x passengers, district: POTCHEFSTROOM). (7) Authority as in last mentioned permit(s).

OP.1227560. (2) PHALATSE AK ID No 7103235753089. Postal address: P O BOX 1270, PHOKENG, PHOKENG, 0355. (4) TRANSFER OF PERMIT, Permit No. 37502/1 from MOANAKWENA AT (14 x passengers, district: RUSTENBURG). (7) Authority as in last mentioned permit(s).

OP.1227561. (2) LECAGE MJ ID No 7212126296080. Postal address: P O BOX 1992, KURUMAN, KURUMAN, 8460. (4) TRANSFER OF PERMIT, Permit No. 27129/6 from MONCHWE JK (15 x passengers, district: RUSTENBURG). (7) Authority as in last mentioned permit(s).

OP.1227562. (2) VINHO BC ID No 6902286393187. Postal address: 10477 EXT 9, SUNRISE PARK, RUSTENBURG, 0300. (4) TRANSFER OF PERMIT, Permit No. 16344/2 from RADIOKANA L (14 x passengers, district: RUSTENBURG). (7) Authority as in last mentioned permit(s).

OP.1227563. (2) LUKHELE E ID No 7408265001089. Postal address: X 7950, KANANA, ORKNEY, 2620. (4) TRANSFER OF PERMIT, Permit No. 220906/4 from MAGOGELA B (9 x passengers, district: KLERKSDORP). (7) Authority as in last mentioned permit(s).

OP.1227564. (2) BOJANALA BUS ID No 200202625407. Postal address: P O BOX 615, NORTHLANDS, NORTHLANDS, 2116. (4) OORDRAG VAN PERMIT, Permit No. 220128/2 from NORTH-WEST STAR TRANSPORT PTY LTD. (80 x passengers, district: RUSTENBURG), Permit No. 220449/2 from NORTH-WEST STAR TRANSPORT PTY LTD. (80 x passengers, district: RUSTENBURG), Permit No. 220298/2 from NORTH-WEST STAR TRANSPORT PTY LTD. (90 x passengers, district: RUSTENBURG), Permit No. 221297/3 from NORTH-WEST STAR TRANSPORT PTY LTD. (70 x passengers, district: RUSTENBURG), Permit No. 221234/2 from NORTH-WEST STAR TRANSPORT PTY LTD. (70 x passengers, district: RUSTENBURG), Permit No. 220697/4 from NORTH-WEST STAR TRANSPORT PTY LTD. (70 x passengers, district: UNKNOWN), Permit No. 221276/2 from NORTH-WEST STAR TRANSPORT PTY LTD. (70 x passengers, district: RUSTENBURG), Permit No. 221279/2 from NORTH-WEST STAR TRANSPORT PTY LTD. (69 x passengers, district: RUSTENBURG), Permit No. 220358/2 from NORTH-WEST STAR TRANSPORT PTY LTD. (60 x passengers, district: RUSTENBURG), Permit No. 220270/2 from NORTH-WEST STAR TRANSPORT PTY LTD. (88 x passengers, district: RUSTENBURG), Permit No. 220620/2 from NORTH-WEST STAR TRANSPORT PTY LTD. (64 x passengers, district: RUSTENBURG), Permit No. 220273/2 from NORTH-WEST STAR TRANSPORT PTY LTD. (64 x passengers, district: RUSTENBURG), Permit No. 220553/2 from NORTH-WEST STAR TRANSPORT PTY LTD. (89 x passengers, district: RUSTENBURG), Permit No. 222242/2 from NORTH-WEST STAR TRANSPORT PTY LTD. (92 x passengers, district: RUSTENBURG), Permit No. 221424/2 from NORTH-WEST STAR TRANSPORT PTY LTD. (69 x passengers, district: RUSTENBURG), Permit No. 221396/2 from NORTH-WEST STAR TRANSPORT PTY LTD. (54 x passengers, district: RUSTENBURG), Permit No. 221394/3 from NORTH-WEST STAR TRANSPORT PTY LTD. (69 x passengers, district: RUSTENBURG), Permit No. 221397/2 from NORTH-WEST STAR TRANSPORT PTY LTD. (54 x passengers, district: RUSTENBURG), Permit No. 221398/2 from NORTH-WEST STAR TRANSPORT PTY LTD. (69 x passengers, district: RUSTENBURG), Permit No. 221401/2 from NORTH-WEST STAR TRANSPORT PTY LTD. (54 x passengers, district: RUSTENBURG), Permit No. 221399/2 from NORTH-WEST STAR TRANSPORT PTY LTD. (54 x passengers, district: RUSTENBURG), Permit No. 221495/1 from NORTH-WEST STAR TRANSPORT PTY LTD. (54 x passengers, district: RUSTENBURG), Permit No. 221497/1 from NORTH-WEST STAR TRANSPORT PTY LTD. (54 x passengers, district: RUSTENBURG), Permit No. 221499/1 from NORTH-WEST STAR TRANSPORT PTY LTD. (74 x passengers, district: RUSTENBURG), Permit No. 221496/1 from NORTH-WEST STAR TRANSPORT PTY LTD. (54 x passengers, district: RUSTENBURG), Permit No. 221344/4 from NORTH-WEST STAR TRANSPORT PTY LTD. (74 x passengers, district: RUSTENBURG), Permit No. 221339/3 from NORTH-WEST STAR TRANSPORT PTY LTD. (62 x passengers, district: RUSTENBURG), Permit No. 221734/4 from NORTH-WEST STAR TRANSPORT PTY LTD. (73 x passengers, district: RUSTENBURG), Permit No. 221322/3 from NORTH-WEST STAR TRANSPORT PTY LTD. (54 x passengers, district: RUSTENBURG), Permit No. 221501/1 from NORTH-WEST STAR TRANSPORT PTY LTD. (55 x passengers, district: RUSTENBURG), Permit No. 221420/4 from NORTH-WEST STAR TRANSPORT PTY LTD. (60 x passengers, district: RUSTENBURG), Permit No. 219902/3 from NORTH-WEST STAR TRANSPORT PTY LTD. (60 x passengers, district: RUSTENBURG), Permit No. 220323/2 from NORTH-WEST STAR TRANSPORT PTY LTD. (60 x passengers, district: RUSTENBURG), Permit No. 220302/3 from NORTH-WEST STAR TRANSPORT PTY LTD. (61 x passengers, district: RUSTENBURG), Permit No. 220193/3 from NORTH-WEST STAR TRANSPORT PTY LTD. (65 x passengers, district: RUSTENBURG), Permit No. 220209/2 from NORTH-WEST STAR TRANSPORT PTY LTD. (65 x passengers, district: RUSTENBURG), Permit No. 221633/2 from NORTH-WEST STAR TRANSPORT PTY LTD. (64 x passengers, district: RUSTENBURG), Permit No. 221670/2 from NORTH-WEST STAR TRANSPORT PTY LTD. (65 x passengers, district: RUSTENBURG), Permit No. 219916/2 from NORTH-WEST STAR TRANSPORT PTY LTD. (65 x passengers, district: RUSTENBURG), Permit No. 220085/2 from NORTH-WEST STAR TRANSPORT PTY LTD. (80 x passengers, district: RUSTENBURG), Permit No. 220094/2 from NORTH-WEST STAR TRANSPORT PTY LTD. (80 x passengers,

[illegible]

[illegible]

[illegible]

district: RUSTENBURG), Permit No. 221207/3 from NORTH-WEST STAR TRANSPORT PTY LTD. (68 x passengers, district: RUSTENBURG), Permit No. 221374/3 from NORTH-WEST STAR TRANSPORT PTY LTD. (68 x passengers, district: RUSTENBURG), Permit No. 221337/4 from NORTH-WEST STAR TRANSPORT PTY LTD. (91 x passengers, district: RUSTENBURG), Permit No. 221333/4 from NORTH-WEST STAR TRANSPORT PTY LTD. (69 x passengers, district: RUSTENBURG). (7) Authority as in last mentioned permit(s).

OP.1227566. (2) MONTSHO KM ID No 6912035870088. Postal address: 21 26 TH AVENUE, TLHABANE WEST, TLHABANE WEST, 0309. (4) TRANSFER OF PERMIT, Permit No. 49999/2 from MOANAKWENA AT (15 x passengers, district: RUSTENBURG). (7) Authority as in last mentioned permit(s).

OP.1227567. (2) RADEBE MS ID No 5812095275080. (3) District: RUSTENBURG. Postal address: PO BOX 91333, BAPONG, RUSTENBURG, 0335. (4) LATE RENEWAL POT223185/4. (5) 1 x 16 passengers. (6) The conveyance of taxi passengers. (7) Authority: FROM RUSTENBURG TO PRETORIA. ROUTE BASED OPERATION THROUGH MAPUTO CORRIDOR AND RETURN.

PORT ELIZABETH

Address to which representations must be submitted: The Secretary, Local Road Transportation Board, Private Bag X6010, Port Elizabeth, 6056, and the respective applicant.

Adres waarheen vertoe gerig moet word: Die Sekretaris, Plaaslike Padvervoerraad, Privaat Sak X6010, Port Elizabeth, 6056, en die betrokke aplikant.

Full particulars in respect of each application are open to inspection at the Local Road Transportation Board's office.

Volle besonderhede ten opsigte van elke aansoek lê ter insae by die Plaaslike Padvervoerraad se kantoor.

from/van : 2004/08/20
from/van : G160

to/tot : 2004/08/20
to/tot : G160

OP.428196. (2) HISCOCK D ID NO 4012135075084. (3) DISTRICT: UITENHAGE.
 POSTAL ADDRESS: 19 PARKIN STR, DE MIST, UITENHAGE, 6229. (4) NEW
 APPLICATION. (5) 1 X 14 PASSENGERS. (6) THE CONVEYANCE OF OTHER. (7)
 AUTHORITY:
 SCHOOLCHILDREN:

FROM THE RESIDENTIAL AREAS OF DE MIST, SCHEEPERSHOOGTE, VAN RIEBEECKHOOGTE,
 VANES, MOSEL, CENTRAL, STRELITZIA PARK, WINTERHOEK PARK AND GAMBLE TO THE
 FOLLOWING SCHOOLS : COLLEGE HILL, RIEBEECK COLLEGE, BERGSIG, LITTLE FLOWER
 (MARYMOUNT CONVINT), DANIEL PIENAAR, STRELITZIA HIGH, MUIR COLLEGE AND
 FOUNTAIN OF LIFE AND RETURN.
 BETWEEN : 06H30 AND 08H00
 12H00 AND 15H00

OP.428201. (2) JACK MS ID NO 5411255675088. (3) DISTRICT: UITENHAGE.
 POSTAL ADDRESS: 321 MABANDLA RD, KWANOBUHLE, UITENHAGE, 6242 C/O
 UITENHAGE & DISTRICT TAXI ASSOCIATION P.O. BOX 1130, UITENHAGE, 6230. (4)
 NEW APPLICATION (LATE RENEWAL). (5) 1 X 15 PASSENGERS. (6) THE
 CONVEYANCE OF TAXI PASSENGERS. (7) AUTHORITY:
 LOCAL ROUTES:

1. DURBAN STR - KHAYELITSHA
- A) FROM DURBAN STR TAXI RANK INTO DURBAN STR INTO MAGENNIS STR INTO MEL-
 BROOKES AVE, CROSS THE BRIDGE INTO MATANZIMA RD INTO PONANA TINI RD INTO
 ZINTO STR CROSS PITYANA STR INTO MONDILE RD JOIN PONANA TINI RD AGAIN
 AND RETURN VIA THE SAME ROUTE.
- B) FROM DURBAN STR TAXI RANK INTO DURBAN STR INTO MAGENNIS STR INTO MEL-
 BROOKES AVE, CROSS THE BRIDGE INTO MATANZIMA RD INTO PONANA TINI RD INTO
 MONDILE RD INTO PILANI NTSIKO RD INTO NGEYAKHE STR INTO 1ST AVE INTO
 PILANI NTSIKO RD INTO LAWRENCE VINQI RD INTO PONANA TINI RD AND RETURN
 VIA THE SAME ROUTE.
- C) FROM DURBAN STR TAXI RANK INTO DURBAN STR INTO MAGENNIS STR INTO
 MELBROOKES AVE, CROSS THE BRIDGE INTO MATANZIMA RD INTO PONANA TINI RD
 INTO MBENGO RD INTO PILANI NTSIKO RD INTO LAWRENCE VINQI INTO PONANA
 TINI RD AND RETURN VIA SAME ROUTE.
- D) FROM DURBAN STR TAXI RANK INTO DURBAN STR INTO MAGENNIS STR INTO
 MELBROOKES AVE, CROSS THE BRIDGE INTO MATANZIMA RD INTO PONANA TINI RD
 INTO MONDILE RD INTO MAKAPA STR INTO DLALA STR INTO PONANA TINI RD
 AND RETURN VIA THE SAME ROUTE.

OR:
 FROM MAKAPA STR INTO NYANDA STR NXARANE STR CROSS PITYANA STR INTO PONANA
 TINI RD AND RETURN TO DURBAN STR TAXI RANK.

2. DURBAN STR - DESPATCH
 FROM DURBAN STR TAXI RANK PROCEED INTO ALGOA RD PASS GOODYEAR AND
 VOLKSWAGEN FACTORIES PASS THE BRIDGE AND TURN INTO BOTHA RD INTO MAIN RD,
 DESPATCH PROCEED ACROSS THE ROBOT INTO AZALIA PARK AND TURN BACK
 INTO MAIN RD, DESPATCH PROCEED AND TURN INTO HANDEL STR
 INTO BERG STR INTO BERGSIG STR PROCEED TO DALEVIEW PASS RESEVOIR HILLS
 PROCEED AND TURN INTO LORRIE RD PASS KAYAMNANDI CEMETARY INTO THOBIL
 BUSAKWE STR DOWN TO 4 WAY STOP PROCEED INTO FORT CALATA STR PROCEED PASS
 NOMATHAMSANQA SCHOOL INTO NONTHINGA STR PROCEED TO J MOROKO STR JOIN
 BUSAKWE STR INTO CHIEF ALBERT LUTHULI RD INTO VOORTREKKER STR INTO BOTHA
 STR PROCEED INTO DURBAN STR TO DURBAN STR TAXI RANK, UITENHAGE.

3. DURBAN STR - KWANOBUHLE (OLD)
- A) FROM DURBAN STR TAXI RANK INTO DURBAN STR INTO MAGENNIS RD INTO
 MELBROOKES RD INTO MATANZIMA RD INTO KAMA STR INTO NGANGELIZWE INTO
 NDLAMBE INTO POTAO STR INTO TSHIWO STR INTO PHALO STR INTO KHOZI INTO
 HLUNGULU INTO HINTSA INTO PHALO STR INTO MATANZIMA RD INTO NKULU STR
 INTO SIWASA STR INTO SIWANI INTO TYHULU STR INTO RAYI STR INTO RELU STR
 JOINING BUCWA STR INTO KWINANA STR INTO LINDANI CRESC THEN INTO MABANDLA
 SQUARE AND RETURN VIA THE SAME ROUTE.
- B) FROM DURBAN STR TAXI RANK INTO DURBAN STR INTO MAGENNIS RD INTO
 MELBROOKES RD INTO MATANZIMA RD INTO MABANDLA RD INTO BANTOM STR CROSS
 BUCWA STR THEN CROSS NKOHLI STR THEN CROSS ZOLILE NOGCAZI STR DOWN INTO
 BANTOM TO THE END TO TYOK'S VILLE, THEN INTO HELEN JOSEPH INTO PHILEMON
 KONA INTO FUNDAM INTO BUCWA INTO KWINANA INTO LINDANI CRESC INTO
 MABANDLA SQUARE AND RETURN VIA THE SAME ROUTE.

4. DURBAN STR - KIRKWOOD
 FROM DURBAN STR TAXI RANK, UITENHAGE INTO LOWER DROSTDY JOIN CALEDON INTO
 CHURCH STR THEN GRAAFF-REINET RD, TURN ONTO THE R75 VIA ADDO PROCEED TO THE
 MOSES MABIDA TAXI RANK, KIRKWOOD (DROP OFF & PICK UP) AND RETURN VIA
 THE SAME ROUTE.

5. DURBAN STR - STRAND STR, PORT ELIZABETH
 FROM DURBAN STR TAXI RANK, UITENHAGE INTO DURBAN STR INTO ALGOA RD VIA
 DESPATCH JOIN R75 THEN INTO UITENHAGE RD VIA KWAMGXAKI AND KWADWESI THEN
 INTO GOVAN MBEKI AVE INTO HOLLAND STR INTO STRAND STREET TAXI RANK, PORT
 ELIZABETH (DROP OFF & PICK UP) AND RETURN VIA THE SAME ROUTE.

6. DURBAN STR - NJOLI SQUARE, PORT ELIZABETH

FROM DURBAN STR TAXI RANK, UITENHAGE INTO DURBAN STR INTO ALGOA RD VIA DESPATCH, JOIN R75 THEN TURN INTO RALO STR INTO KOYANA STR INTO NJOLI RD INTO NJOLI SQUARE TAXI RANK, KWAZAKHELE, PORT ELIZABETH (DROP OFF & PICK UP) AND RETURN VIA DADU RD, STRUANDALE RD, KOYANA STR AND JOIN R75 BACK TO DURBAN STR TAXI RANK, UITENHAGE.

LONG DISTANCE:

7. UITENHAGE - UMTATA

FROM DURBAN STR TAXI RANK, UITENHAGE INTO DURBAN STR INTO DROSTDY RD INTO CALEDON STR TO RIEBEECK HOOGTE INTO DANIEL PIENAAR RD INTO ADDO RD INTO COEGA RD JOIN THE N2 VIA BEAUFORT STR TAXI RANK, GRAHAMSTOWN (PICK UP & DROP OFF) VIA PEDDIE (PICK UP & DROP OFF) VIA WALKER STR TAXI RANK, KING WILLIAM'S TOWN (PICK UP & DROP OFF) VIA MAIN STR, BISHO (PICK UP & DROP OFF) VIA BUTTERWORTH VIA MAIN STR, KOMGA (PICK UP & DROP OFF) VIA MAIN STR, IDUTYWA (PICK UP & DROP OFF) STRAIGHT INTO MANDELA DR INTO THE TAXI RANK AT YORK RD, UMTATA (DROP OFF ONLY) AND RETURN VIA THE SAME ROUTE.

8. UITENHAGE - GRAAFF-REINET

FROM DURBAN STR TAXI RANK, UITENHAGE INTO DURBAN STR INTO MARKET STR INTO CALEDON STR INTO CHURCH STR JOIN GRAAFF-REINET RD ONTO THE R75 VIA BRICKS FIELD STR, JANSENVILLE (PICK UP & DROP OFF) TO GOEDHALS SQUARE, GRAAFF-REINET (DROP OFF & PICK UP) AND RETURN WITH PASSENGERS VIA THE SAME ROUTE.

OP.428206. (2) TYBOSCH KE ID NO 3706155349086. (3) DISTRICT: PORT ELIZABETH. POSTAL ADDRESS: 163 RALO STREET, KWA MAGXAKI, PORT ELIZABETH, 6001 C/O UNCEDO PORT ELIZABETH SERVICE TAXI ASS. P.O. BOX 145, KWAZAKHELE, PORT ELIZABETH, 6025. (4) NEW APPLICATION (LATE RENEWAL). (5) 1 X 15 PASSENGERS. (6) THE CONVEYANCE OF TAXI PASSENGERS. (7)

AUTHORITY:

LOCAL ROUTES

1. NU2, MOTHERWELL - CAWOOD STR, NORTH END

FROM NU2 TAXI RANK, MOTHERWELL TURN INTO NGONYAMA RD THEN INTO MAKU RD INTO ADDO RD INTO NU2, TURN LEFT TO CITY OFF RAMP M4 TO SIDON STR INTO DARLING STR INTO GOVAN MBEDI AVE TURN INTO CAWOOD STR, NORTH END AND RETURN VIA THE SAME ROUTE.

2. NGONYAMA, MOTHERWELL - CAWOOD STR, NORTH END

FROM NGONYAMA TAXI RANK, MOTHERWELL INTO NGONYAMA RD INTO MAKU RD INTO ADDO RD ONTO THE N2 TURN LEFT TO CITY OFF RAMP M4 TO SIDON STR INTO DARLING STR INTO GOVAN MBEDI AVE INTO HOLLAND STR INTO VICTORIA QUAY TO CAWOOD STR TAXI RANK, NORTH END AND RETURN VIA THE SAME ROUTE.

3. NGONYAMA, MOTHERWELL - MOUNT PLEASANT

FROM NGONYAMA TAXI RANK, MOTHERWELL INTO NGONYAMA RD INTO MAKU RD INTO ADDO RD ONTO THE N2 TURN LEFT TO KEMPSTON RD OFF RAMP UP CJ LANGENHOVEN RD INTO CAPE RD INTO WILLIAM MOFFETT RD INTO BUFFELSFONTEIN RD PROCEED TILL END OF THE ROAD AT THE CHINESE SHOP (MOUNT PLEASANT) AND RETURN VIA THE SAME ROUTE.

4. NGONYAMA, MOTHERWELL - UPE, SUMMERSTRAND

FROM NGONYAMA TAXI RANK, MOTHERWELL INTO NGONYAMA RD INTO MAKU RD INTO ADDO RD ONTO THE N2 TURN LEFT TO CITY OFF RAMP M4 TURN LEFT TO HUMWOOD THEN INTO UNIVERSITY RD PROCEED TO UPE ENTRANCE, SUMMERSTRAND (DROP OFF ONLY) AND RETURN VIA THE SAME ROUTE.

5. NJOLI, KWAZAKHELE - CONSTITUTION RANK, UITENHAGE

FROM NJOLI SQUARE TAXI RANK, KWAZAKHELE UP DAKU RD, INTO STRUANDALE RD INTO SPONDO STR INTO UITENHAGE RD VIA DESPATCH THEN JOIN ALGOA RD TURN INTO DROSTDY STR INTO CONSTITUTION RD TAXI RANK, UITENHAGE AND RETURN VIA KWAMAGXAKI RALO STR THEN KOYANA STR INTO NJOLI RD TO NJOLI SQUARE TAXI RANK.

LONG DISTANCE

6. PORT ELIZABETH TO QUEENSTOWN

FROM NJOLI TAXI RANK, KWAZAKHELE DOWN DAKU RD THEN ONTO THE M17 INTO ADDO RD ONTO THE N2 VIA GRAHAMSTOWN, RAGLAN STR TAXI RANK (DROP OFF & PICK UP) TURN BACK ONTO THE N2 AND JOIN THE R67, ONTO THE R63 VIA FORT BEAUFORT, CAMBLE STR TAXI RANK (DROP OFF & PICK UP) VIA ALICE TAXI RANK (DROP OFF & PICK UP), VIA SEYMORE TAXI RANK (DROP OFF & PICK UP) VIA WHITTLESEA TAXI RANK (DROP OFF & PICK UP) PROCEED TO THE VICTORIA RD CITY TAXI RANK, QUEENSTOWN (DROP OFF & PICK UP) AND RETURN WITH PASSENGERS VIA THE SAME ROUTE.

7. PORT ELIZABETH TO DURBAN

FROM NJOLI TAXI RANK, KWAZAKHELE, DOWN DAKU RD THEN ONTO THE M17 INTO ADDO RD ONTO THE N2 VIA GRAHAMSTOWN, RAGLAN STR TAXI RANK (DROP OFF & PICK UP) VIA PEDDIE TAXI RANK (DROP OFF & PICK UP) VIA KING WILLIAM'S TOWN, MARKET SQUARE TAXI RANK (DROP OFF & PICK UP) VIA KOMGA VIA BUTTERWORTH, GRUBB STR TAXI RANK (DROP OFF & PICK UP) THEN VIA IDUTYWA, VIA UMTATA, EAGLE STR TAXI RANK (DROP OFF & PICK UP) VIA QUMBA, VIA MOUNT FRERE, VIA MOUNT AYLIFF, VIA KOKSTAD, VIA HARDIN, VIA PORT SHEPSTONE, PROCEED TO THE SWINTIN STR TAXI RANK NEXT TO THE WALMER HOSTEL, DURBAN (DROP OFF & PICK UP) AND RETURN WITH PASSENGERS VIA THE SAME ROUTE.

8. PORT ELIZABETH TO CAPE TOWN

FROM NJOLI TAXI RANK, KWAZAKHELE ALONG DAKU RD, INTO STRUANDALE RD, INTO

NTSHEKISA RD INTO UITENHAGE RD ONTO THE N2 VIA HUMANSDORP, VIA PLETTNBERG BAY SKOSANA TAXI RANK, (DROP OFF & PICK UP), VIA KNYSNA, NELSON STR TAXI RANK (DROP OFF & PICK UP) VIA GEORGE, CRADOCK STR TAXI RANK (DROP OFF & PICK UP) VIA MOSSELBAY, BILL JEFFREY DR TAXI RANK (DROP OFF & PICK UP) VIA RIVERSDALE, VIA RIVIERSONDEREND, VIA SWELLENDAM, VIA CALEDON, VIA GRABOUW VIA SOMERSET WEST PROCEED TO KHAYELITSHA TAXI RANK, CAPE TOWN (DROP OFF & PICK UP) AND RETURN WITH PASSENGERS VIA THE SAME ROUTE.

OP.428207. (2) YAKO LZ ID NO 5007115656084. (3) DISTRICT: PORT ELIZABETH. POSTAL ADDRESS: 4 CLARKSON STREET, BRIDGE MEAD, PORT ELIZABETH, 6001 C/O UNCEDO PORT ELIZABETH SERVICE TAXI ASS. P.O. BOX 145, KWAZAKHELE, PORT ELIZABETH, 6025. (4) NEW APPLICATION (LATE RENEWAL). (5) 1 X 15 PASSENGERS. (6) THE CONVEYANCE OF TAXI PASSENGERS. (7)

AUTHORITY:

LOCAL ROUTES

1. NGONYAMA, MOTHERWELL - GREENACRES

FROM NGONYAMA TAXI RANK, MOTHERWELL INTO NGONYAMA RD INTO MAKU RD INTO ADDO RD ONTO THE N2 TURN LEFT TO KEMPSTON RD OFF RAMP UP CJ LANGENHOVEN RD TURN LEFT TO GREENACRES SHOPPING COMPLEX TAXI RANK AND RETURN VIA THE SAME ROUTE.

2. NGONYAMA, MOTHERWELL - CAWOOD STR, NORTH END

FROM NGONYAMA TAXI RANK, MOTHERWELL INTO NGONYAMA RD INTO MAKU RD INTO ADDO RD ONTO THE N2 TURN LEFT TO CITY OFF RAMP M4 TO SIDON STR INTO DARLING STR INTO GOVAN MBEKI AVE INTO HOLLAND STR INTO VICTORIA QUAY TO CAWOOD STR TAXI RANK, NORTH END AND RETURN VIA THE SAME ROUTE.

3. NGONYAMA, MOTHERWELL - BERG STR, KORSTEN

FROM NGONYAMA TAXI RANK, MOTHERWELL INTO NGONYAMA RD INTO MAKU RD INTO ADDO RD ONTO THE N2 JOIN UITENHAGE RD TURN LEFT THEN TURN RIGHT INTO CADLE STR INTO SUTTON RD INTO LINDSAY RD INTO STANDFORD RD INTO COTTRELL STR TO BERG STR TAXI RANK, KORSTEN AND RETURN VIA THE SAME ROUTE.

4. NGONYAMA, MOTHERWELL - UPE, SUMMERSTRAND

FROM NGONYAMA TAXI RANK, MOTHERWELL INTO NGONYAMA RD INTO MAKU RD INTO ADDO RD ONTO THE N2 TURN LEFT TO CITY OFF RAMP M4 TURN LEFT TO HUMWOOD THEN INTO UNIVERSITY RD PROCEED TO UPE ENTRANCE, SUMMERSTRAND (DROP OFF ONLY) AND RETURN VIA THE SAME ROUTE.

5. NJOLI, KWAZAKHELE - CONSTITUTION RANK, UITENHAGE

FROM NJOLI SQUARE TAXI RANK, KWAZAKHELE UP DAKU RD, INTO STRUANDALE RD INTO SPONDO STR INTO UITENHAGE RD VIA DESPATCH THEN JOIN ALGOA RD TURN INTO DROSTDY STR INTO CONSTITUTION RD TAXI RANK, UITENHAGE AND RETURN VIA KWAMAGXAKI RALO STR THEN KOYANA STR INTO NJOLI RD TO NJOLI SQUARE TAXI RANK.

LONG DISTANCE

6. PORT ELIZABETH TO QUEENSTOWN

FROM NJOLI TAXI RANK, KWAZAKHELE DOWN DAKU RD THEN ONTO THE M17 INTO ADDO RD ONTO THE N2 VIA GRAHAMSTOWN, RAGLAN STR TAXI RANK (DROP OFF & PICK UP) TURN BACK ONTO THE N2 AND JOIN THE R67, ONTO THE R63 VIA FORT BEAUFORT, CAMBLE STR TAXI RANK (DROP OFF & PICK UP) VIA ALICE TAXI RANK (DROP OFF & PICK UP), VIA SEYMORE TAXI RANK (DROP OFF & PICK UP) VIA WHITTLESEA TAXI RANK (DROP OFF & PICK UP) PROCEED TO THE VICTORIA RD CITY TAXI RANK, QUEENSTOWN (DROP OFF & PICK UP) AND RETURN WITH PASSENGERS VIA THE SAME ROUTE.

7. PORT ELIZABETH TO DURBAN

FROM NJOLI TAXI RANK, KWAZAKHELE, DOWN DAKU RD THEN ONTO THE M17 INTO ADDO RD ONTO THE N2 VIA GRAHAMSTOWN, RAGLAN STR TAXI RANK (DROP OFF & PICK UP) VIA PEDDIE TAXI RANK (DROP OFF & PICK UP) VIA KING WILLIAM'S TOWN, MARKET SQUARE TAXI RANK (DROP OFF & PICK UP) VIA KOMGA VIA BUTTERWORTH, GRUBB STR TAXI RANK (DROP OFF & PICK UP) THEN VIA IDUTYWA, VIA UMTATA, EAGLE STR TAXI RANK (DROP OFF & PICK UP) VIA QUMBA, VIA MOUNT FRERE, VIA MOUNT AYLIFE, VIA KOKSTAD, VIA HARDIN, VIA PORT SHEPSTONE, PROCEED TO THE SWINTIN STR TAXI RANK NEXT TO THE WALMER HOSTEL, DURBAN (DROP OFF & PICK UP) AND RETURN WITH PASSENGERS VIA THE SAME ROUTE.

8. PORT ELIZABETH TO CAPE TOWN

FROM NJOLI TAXI RANK, KWAZAKHELE ALONG DAKU RD, INTO STRUANDALE RD, INTO NTSHEKISA RD INTO UITENHAGE RD ONTO THE N2 VIA HUMANSDORP, VIA PLETTNBERG BAY SKOSANA TAXI RANK, (DROP OFF & PICK UP), VIA KNYSNA, NELSON STR TAXI RANK (DROP OFF & PICK UP) VIA GEORGE, CRADOCK STR TAXI RANK (DROP OFF & PICK UP) VIA MOSSELBAY, BILL JEFFREY DR TAXI RANK (DROP OFF & PICK UP) VIA RIVERSDALE, VIA RIVIERSONDEREND, VIA SWELLENDAM, VIA CALEDON, VIA GRABOUW VIA SOMERSET WEST PROCEED TO KHAYELITSHA TAXI RANK, CAPE TOWN (DROP OFF & PICK UP) AND RETURN WITH PASSENGERS VIA THE SAME ROUTE.

OP.428218. (2) MAKOSI BR ID NO 6907095374088. (3) DISTRICT: HUMANSDORP. POSTAL ADDRESS: P O BOX 1165, HUMANSDORP, 6300 C/O HUMANSDORP TAXI ASSOCIATION P.O. BOX 1359, HUMANSDORP, 6300. (4) NEW APPLICATION. (5) 1 X 14 PASSENGERS. (6) THE CONVEYANCE OF TAXI PASSENGERS. (7) AUTHORITY:

1. HUMANSDORP - KRUISFONTEIN

FROM HUMANSDORP TAXI RANK, VOORTREKKER RD INTO BOOYSEN STR INTO JACOB STR, ARCADIA INTO FELIX STR SHELTERS, KRUISFONTEIN (PICK UP & DROP OFF ALONG

THE ROUTE) AND RETURN VIA THE SAME ROUTE.

2. HUMANSDORP - ST. FRANCIS BAY
FROM HUMANSDORP TAXI RANK, VOORTREKKER RD, INTO MAIN RD, VIA THE KWANOMZAMO TOWNSHIP (PICK UP & DROP OFF MAIN RD) PROCEED TO CHINA CAMP TAXI RANK, ST. FRANCIS BAY (PICK UP & DROP OFF) AND RETURN WITH PASSENGERS VIA THE SAME ROUTE.

3. HUMANSDORP - JEFFREY'S BAY
FROM HUMANSDORP TAXI RANK, VOORTREKKER RD, ONTO THE R102 PROCEED TO THE FRIENDLY GROCER TAXI RANK, JEFFREY'S BAY (PICK UP & DROP OFF) AND RETURN WITH PASSENGERS VIA THE SAME ROUTE.

4. HUMANSDORP - PATENSIE
FROM HUMANSDORP TAXI RANK, VOORTREKKER RD ONTO THE R331 VIA THE HANKEY TAXI RANK IN MAIN RD (PICK UP & DROP OFF) AND PROCEED ON THE R331 TO PATENSIE TAXI RANK, RANAPOSA LOCATION (PICK UP & DROP OFF) AND RETURN WITH PASSENGERS VIA THE SAME ROUTE.

5. HUMANSDORP - KAREEDOUW
FROM HUMANSDORP TAXI RANK, VOORTREKKER RD ONTO THR R102, TURN ONTO THE R62 PROCEED TO THE UITKYK TAXI RANK, KAREEDOUW (PICK UP & DROP OFF) AND RETURN WITH PASSENGERS VIA THE SAME ROUTE.

6. HUMANSDORP - PORT ELIZABETH
FROM HUMANSDORP TAXI RANK, VOORTREKKER RD ONTO THE R102 VIA JEFFREY'S BAY, FRIENDLY GROCER (PICK UP & DROP OFF) THEN ONTO THE N2 FREEWAY TO PORT ELIZABETH ONTO STANDFORD RD, WITH STOPS AT CLEARY PARK TAXI RANK (PICK UP & DROP OFF), LIVINGSTONE HOSPITAL (PICK UP & DROP OFF), MERCANTILE HOSPITAL (PICK UP & DROP OFF) TO GRIFFEN STR TAXI RANK (PICK UP & DROP OFF) AND RETURN WITH PASSENGERS VIA THE SAME ROUTE.

OP.428220. (2) NANGU MG ID NO 6707295357085. POSTAL ADDRESS: A133 WESLYN STREET, WALMER TOWNSHIP, WALMER, 6070. (4) TRANSFER OF PERMIT, PERMIT NO. 400688/1 FROM PLAATJIE 2 (15 X PASSENGERS, DISTRICT: PORT ELIZABETH). (7) AUTHORITY AS IN LAST MENTIONED PERMIT(S).

OP.428222. (2) MAGOAZA M ID NO 5507145701081. (3) DISTRICT: PORT ELIZABETH. POSTAL ADDRESS: 35 DELAREY STREET, LINTONGRANGE, PORT ELIZABETH, 6025 C/O WESTERN SUBURB TAXI ASSOCIATION 113 COTTRELL STREET, OFFICE NR. 1, KORSTEN, PORT ELIZABETH, 6020. (4) NEW APPLICATION. (5) 1 X 15 PASSENGERS. (6) THE CONVEYANCE OF TAXI PASSENGERS. (7) AUTHORITY:

1. KUYGA, GREENBUSHES - KORSTEN

FROM KUYGA TAXI RANK, GREENBUSHES INTO OLD CAPE RD ONTO FREEWAY (N2), INTO DISA AVE INTO BURT DR INTO KEMPSTON RD INTO DURBAN RD, INTO COTTRELL STR INTO TAXI RANK ON THE CORNER OF COTTRELL STR AND HIGHFIELD RD, KORSTEN AND RETURN VIA THE SAME ROUTE.

2. KORSTEN - WESTERING

FROM TAXI RANK ON THE CORNER OF COTTRELL STR AND HIGHFIELD RD, KORSTEN INTO COTTRELL STR INTO DURBAN RD INTO KEMPSTON RD INTO BURT DR INTO DISA AVE INTO WARBLER STR (OR FROM TAXI RANK INTO HIGHFIELD RD INTO ABLETT STR INTO STANDFORD RD ONTO N2 IN WARBLER STR - NO PICK UP) TO WESTERING AREA AND RETURN VIA BOSHOF STR ONTO THE FREEWAY (N2) INTO DISA AVE INTO BURT DRIVE INTO KEMPSTON RD INTO DURBAN RD INTO COTTRELL STR INTO THE TAXI RANK ON THE CORNER OF COTTRELL STR AND HIGHFIELD RD, KORSTEN.

3. KORSTEN - SEAVIEW / DRAAIFONTEIN

FROM TAXI RANK ON THE CORNER OF COTTRELL STR AND HIGHFIELD RD, KORSTEN INTO COTTRELL STR INTO DURBAN RD INTO KEMPSTON RD INTO BURT DR INTO DISA AVE ONTO FREEWAY (N2), (OR FROM TAXI RANK INTO HIGHFIELD RD INTO ABLETT STR INTO STANDFORD RD ONTO N2 FREEWAY - NO PICK UP) LEFT AT TURN-OFF TO KRAGGA KAMMA RD, VIA SUNRIDGE PARK, LORRAINE, THEESCOMBE, RICHMOND, LAKESIDE, COLLEEN GLEN TO SEAVIEW AND DRAAIFONTEIN AREA AND RETURN VIA THE SAME ROUTE

OR

RETURN VIA COLLEEN GLEN, LAKESIDE, RICHMOND, THEESCOMBE, LORRAINE, SUNRIDGE PARK INTO KRAGGA KAMMA RD ONTO OLD CAPE RD VIA NEWTON PARK, GREENACRES, DOWN LANGENHOVEN DR INTO KEMPSTON RD INTO DURBAN RD INTO COTTRELL STR INTO TAXI RANK ON THE CORNER OF COTTRELL STR AND HIGHFIELD RD, KORSTEN.

4. KORSTEN - SHERWOOD / KABEGA

FROM TAXI RANK ON THE CORNER OF COTTRELL STR AND HIGHFIELD RD, KORSTEN INTO COTTRELL STR INTO DURBAN RD INTO KEMPSTON RD INTO BURT DR INTO DISA AVE ONTO FREEWAY (N2), (OR FROM TAXI RANK INTO HIGHFIELD RD INTO ABLETT STR INTO STANDFORD RD ONTO N2 FREEWAY - NO PICK UP) INTO SECOND TURN-OFF INTO SAMANTHA RD INTO FRIKKIE KOTZE DR INTO WALKER DR (SHERWOOD AREA) INTO DEVON RD INTO CALEDON STR INTO HEADINGLEY RD INTO PENRIDGE RD INTO DELT STR INTO AVANDALE RD, KABEGA PARK INTO NORTHUMBERLAND AVE INTO OLD CAPE RD ONTO FREEWAY (N2) INTO DISA AVE INTO BURT DR INTO KEMPSTON RD INTO DURBAN RD INTO COTTRELL STR INTO TAXI RANK ON THE CORNER OF COTTRELL STR AND HIGHFIELD RD, KORSTEN.

5. KORSTEN - LORRAINE

FROM TAXI RANK ON THE CORNER OF COTTRELL STR AND HIGHFIELD RD INTO COTTRELL STR INTO DURBAN RD INTO KEMPSTON RD INTO BURT DR INTO DISA AVE ONTO FREEWAY (N2), (OR FROM TAXI RANK INTO HIGHFIELD RD INTO ABLETT STR INTO STANDFORD

RD ONTO N2 FREEWAY - NO PICK UP), LEFT TURN-OFF TO KRAGGA KAMMA TURN AT ROBOT IN CIRCULAR DR INTO VAN ECK STR INTO LUNEVILLE RD INTO KRAGGA KAMMA RD ONTO FREEWAY (N2), INTO DISA AVE INTO BURT DR INTO KEMPSTON RD INTO DURBAN RD TO TAXI RANK AT THE CORNER OF COTTRELL STR AND HIGHFIELD RD, KORSTEN

OR

RETURN FROM LUNEVILLE RD INTO VAN ECK STR INTO PINE AVE INTO WILLIAM MOFFETT EXPRESSWAY TO OLD CAPE RD INTO LANGENHOVEN DR INTO KEMPSTON RD INTO GATELY RD INTO COTTREE STR INTO TAXI RANK AT THE CORNER OF COTTRELL STR AND HIGHFIELD RD, KORSTEN.

6. KORSTEN - THORNHILL

FROM TAXI RANK ON THE CORNER OF COTTRELL STR AND HIGHFIELD RD, KORSTEN INTO COTTRELL STR INTO DURBAN RD INTO KEMPSTON RD INTO BURT DR INTO DISA AVE ONTO FREEWAY (N2) INTO OLD CAPE RD (OR FROM TAXI RANK INTO HIGHFIELD RD INTO ABLETT STR INTO STANDFORD RD ONTO N2 FREEWAY INTO OLD CAPE RD - NO PICK UP VIA LINTON GRANGE, KABEGA PARK, ROWALLAN PARK TO KUYGA TAXI RANK, GREENBUSHES PROCEED TO ST. ALBANS, TO WITTEKLIP (WOODRIDGE SCHOOL) PROCEED TO THORNHILL STATION (PICK UP & DROP OFF) AND RETURN WITH PASSENGERS VIA THE SAME ROUTE.

OP.428223. (2) MAGONGO WW ID NO 5312305138087. (3) DISTRICT: PORT ELIZABETH. POSTAL ADDRESS: 16 GEISHA CRESCENT, KABEGA PARK, PORT ELIZABETH, 6025 C/O WESTERN SUBURB TAXI ASSOCIATION 113 COTTRELL STREET, OFFICE NR. 1, KORSTEN, PORT ELIZABETH, 6020. (4) NEW APPLICATION. (5) 1 X 15 PASSENGERS. (6) THE CONVEYANCE OF TAXI PASSENGERS. (7) AUTHORITY:

1. KUYGA, GREENBUSHES - KORSTEN

FROM KUYGA TAXI RANK, GREENBUSHES INTO OLD CAPE RD ONTO FREEWAY (N2), INTO DISA AVE INTO BURT DR INTO KEMPSTON RD INTO DURBAN RD, INTO COTTRELL STR INTO TAXI RANK ON THE CORNER OF COTTRELL STR AND HIGHFIELD RD, KORSTEN AND RETURN VIA THE SAME ROUTE.

2. KORSTEN - WESTERING

FROM TAXI RANK ON THE CORNER OF COTTRELL STR AND HIGHFIELD RD, KORSTEN INTO COTTRELL STR INTO DURBAN RD INTO KEMPSTON RD INTO BURT DR INTO DISA AVE INTO WARBLER STR (OR FROM TAXI RANK INTO HIGHFIELD RD INTO ABLETT STR INTO STANDFORD RD ONTO N2 IN WARBLER STR - NO PICK UP) TO WESTERING AREA AND RETURN VIA BOSHOFF STR ONTO THE FREEWAY (N2) INTO DISA AVE INTO BURT DRIVE INTO KEMPSTON RD INTO DURBAN RD INTO COTTRELL STR INTO THE TAXI RANK ON THE CORNER OF COTTRELL STR AND HIGHFIELD RD, KORSTEN.

3. KORSTEN - SEAVIEW / DRAAIFONTEIN

FROM TAXI RANK ON THE CORNER OF COTTRELL STR AND HIGHFIELD RD, KORSTEN INTO COTTRELL STR INTO DURBAN RD INTO KEMPSTON RD INTO BURT DR INTO DISA AVE ONTO FREEWAY (N2), (OR FROM TAXI RANK INTO HIGHFIELD RD INTO ABLETT STR INTO STANDFORD RD ONTO N2 FREEWAY - NO PICK UP) LEFT AT TURN-OFF TO KRAGGA KAMMA RD, VIA SUNRIDGE PARK, LORRAINE, THEESCOMBE, RICHMOND, LAKESIDE, COLLEEN GLEN TO SEAVIEW AND DRAAIFONTEIN AREA AND RETURN VIA THE SAME ROUTE

OR

RETURN VIA COLLEEN GLEN, LAKESIDE, RICHMOND, THEESCOMBE, LORRAINE, SUNRIDGE PARK INTO KRAGGA KAMMA RD ONTO OLD CAPE RD VIA NEWTON PARK, GREENACRES, DOWN LANGENHOVEN DR INTO KEMPSTON RD INTO DURBAN RD INTO COTTRELL STR INTO TAXI RANK ON THE CORNER OF COTTRELL STR AND HIGHFIELD RD, KORSTEN.

4. KORSTEN - SHERWOOD / KABEGA

FROM TAXI RANK ON THE CORNER OF COTTRELL STR AND HIGHFIELD RD, KORSTEN INTO COTTRELL STR INTO DURBAN RD INTO KEMPSTON RD INTO BURT DR INTO DISA AVE ONTO FREEWAY (N2), (OR FROM TAXI RANK INTO HIGHFIELD RD INTO ABLETT STR INTO STANDFORD RD ONTO N2 FREEWAY - NO PICK UP) INTO SECOND TURN-OFF INTO SAMANTHA RD INTO FRIKKIE KOTZE DR INTO WALKER DR (SHERWOOD AREA) INTO DEVON RD INTO CALEDON STR INTO HEADINGLEY RD INTO PENRIDGE RD INTO DELT STR INTO AVANDALE RD, KABEGA PARK INTO NORTHUMBERLAND AVE INTO OLD CAPE RD ONTO FREEWAY (N2) INTO DISA AVE INTO BURT DR INTO KEMPSTON RD INTO DURBAN RD INTO COTTRELL STR INTO TAXI RANK ON THE CORNER OF COTTRELL STR AND HIGHFIELD RD, KORSTEN.

5. KORSTEN - LORRAINE

FROM TAXI RANK ON THE CORNER OF COTTRELL STR AND HIGHFIELD RD INTO COTTRELL STR INTO DURBAN RD INTO KEMPSTON RD INTO BURT DR INTO DISA AVE ONTO FREEWAY (N2), (OR FROM TAXI RANK INTO HIGHFIELD RD INTO ABLETT STR INTO STANDFORD RD ONTO N2 FREEWAY - NO PICK UP), LEFT TURN-OFF TO KRAGGA KAMMA TURN AT ROBOT IN CIRCULAR DR INTO VAN ECK STR INTO LUNEVILLE RD INTO KRAGGA KAMMA RD ONTO FREEWAY (N2), INTO DISA AVE INTO BURT DR INTO KEMPSTON RD INTO DURBAN RD TO TAXI RANK AT THE CORNER OF COTTRELL STR AND HIGHFIELD RD, KORSTEN

OR

RETURN FROM LUNEVILLE RD INTO VAN ECK STR INTO PINE AVE INTO WILLIAM MOFFETT EXPRESSWAY TO OLD CAPE RD INTO LANGENHOVEN DR INTO KEMPSTON RD INTO GATELY RD INTO COTTREE STR INTO TAXI RANK AT THE CORNER OF COTTRELL STR AND HIGHFIELD RD, KORSTEN.

6. KORSTEN - THORNHILL

FROM TAXI RANK ON THE CORNER OF COTTRELL STR AND HIGHFIELD RD, KORSTEN INTO

COTTRELL STR INTO DURBAN RD INTO KEMPSTON RD INTO BURT DR INTO DISA AVE ONTO FREEWAY (N2) INTO OLD CAPE RD (OR FROM TAXI RANK INTO HIGHFIELD RD INTO ABLETT STR INTO STANDFORD RD ONTO N2 FREEWAY INTO OLD CAPE RD - NO PICK UP VIA LINTON GRANGE, KABEGA PARK, ROWALLAN PARK TO KUYGA TAXI RANK, GREENBUSHES PROCEED TO ST. ALBANS, TO WITTEKLIP (WOODRIDGE SCHOOL) PROCEED TO THORNHILL STATION (PICK UP & DROP OFF) AND RETURN WITH PASSENGERS VIA THE SAME ROUTE.

OP.428224. (2) AUGST MR ID NO 5204025486088. (3) DISTRICT: PORT ELIZABETH. POSTAL ADDRESS: P O BOX 50369, COLLEEN GLEN SEAVIEW, PORT ELIZABETH, 6000 C/O WESTERN SUBURB TAXI ASSOCIATION 113 COTTRELL STREET, OFFICE NR. 1, KORSTEN, PORT ELIZABETH, 6020. (4) NEW APPLICATION. (5) 1 X 15 PASSENGERS. (6) THE CONVEYANCE OF TAXI PASSENGERS. (7) AUTHORITY:

1. KUYGA, GREENBUSHES - KORSTEN

FROM KUYGA TAXI RANK, GREENBUSHES INTO OLD CAPE RD ONTO FREEWAY (N2), INTO DISA AVE INTO BURT DR INTO KEMPSTON RD INTO DURBAN RD, INTO COTTRELL STR INTO TAXI RANK ON THE CORNER OF COTTRELL STR AND HIGHFIELD RD, KORSTEN AND RETURN VIA THE SAME ROUTE.

2. KORSTEN - WESTERING

FROM TAXI RANK ON THE CORNER OF COTTRELL STR AND HIGHFIELD RD, KORSTEN INTO COTTRELL STR INTO DURBAN RD INTO KEMPSTON RD INTO BURT DR INTO DISA AVE INTO WARBLER STR (OR FROM TAXI RANK INTO HIGHFIELD RD INTO ABLETT STR INTO STANDFORD RD ONTO N2 IN WARBLER STR - NO PICK UP) TO WESTERING AREA AND RETURN VIA BOSHOFF STR ONTO THE FREEWAY (N2) INTO DISA AVE INTO BURT DRIVE INTO KEMPSTON RD INTO DURBAN RD INTO COTTRELL STR INTO THE TAXI RANK ON THE CORNER OF COTTRELL STR AND HIGHFIELD RD, KORSTEN.

3. KORSTEN - SEAVIEW / DRAAIFONTEIN

FROM TAXI RANK ON THE CORNER OF COTTRELL STR AND HIGHFIELD RD, KORSTEN INTO COTTRELL STR INTO DURBAN RD INTO KEMPSTON RD INTO BURT DR INTO DISA AVE ONTO FREEWAY (N2), (OR FROM TAXI RANK INTO HIGHFIELD RD INTO ABLETT STR INTO STANDFORD RD ONTO N2 FREEWAY - NO PICK UP) LEFT AT TURN-OFF TO KRAGGA KAMMA RD, VIA SUNRIDGE PARK, LORRAINE, THEESCOMBE, RICHMOND, LAKESIDE, COLLEEN GLEN TO SEAVIEW AND DRAAIFONTEIN AREA AND RETURN VIA THE SAME ROUTE

OR
RETURN VIA COLLEEN GLEN, LAKESIDE, RICHMOND, THEESCOMBE, LORRAINE, SUNRIDGE PARK INTO KRAGGA KAMMA RD ONTO OLD CAPE RD VIA NEWTON PARK, GREENACRES, DOWN LANGENHOVEN DR INTO KEMPSTON RD INTO DURBAN RD INTO COTTRELL STR INTO TAXI RANK ON THE CORNER OF COTTRELL STR AND HIGHFIELD RD, KORSTEN.

4. KORSTEN - SHERWOOD / KABEGA

FROM TAXI RANK ON THE CORNER OF COTTRELL STR AND HIGHFIELD RD, KORSTEN INTO COTTRELL STR INTO DURBAN RD INTO KEMPSTON RD INTO BURT DR INTO DISA AVE ONTO FREEWAY (N2), (OR FROM TAXI RANK INTO HIGHFIELD RD INTO ABLETT STR INTO STANDFORD RD ONTO N2 FREEWAY - NO PICK UP) INTO SECOND TURN-OFF INTO SAMANTHA RD INTO FRIKKIE KOTZE DR INTO WALKER DR (SHERWOOD AREA) INTO DEVON RD INTO CALEDON STR INTO HEADINGLEY RD INTO PENRIDGE RD INTO DELT STR INTO AVANDALE RD, KABEGA PARK INTO NORTHUMBERLAND AVE INTO OLD CAPE RD ONTO FREEWAY (N2) INTO DISA AVE INTO BURT DR INTO KEMPSTON RD INTO DURBAN RD INTO COTTRELL STR INTO TAXI RANK ON THE CORNER OF COTTRELL STR AND HIGHFIELD RD, KORSTEN.

5. KORSTEN - LORRAINE

FROM TAXI RANK ON THE CORNER OF COTTRELL STR AND HIGHFIELD RD INTO COTTRELL STR INTO DURBAN RD INTO KEMPSTON RD INTO BURT DR INTO DISA AVE ONTO FREEWAY (N2), (OR FROM TAXI RANK INTO HIGHFIELD RD INTO ABLETT STR INTO STANDFORD RD ONTO N2 FREEWAY - NO PICK UP), LEFT TURN-OFF TO KRAGGA KAMMA TURN AT ROBOT IN CIRCULAR DR INTO VAN ECK STR INTO LUNEVILLE RD INTO KRAGGA KAMMA RD ONTO FREEWAY (N2), INTO DISA AVE INTO BURT DR INTO KEMPSTON RD INTO DURBAN RD TO TAXI RANK AT THE CORNER OF COTTRELL STR AND HIGHFIELD RD, KORSTEN

OR
RETURN FROM LUNEVILLE RD INTO VAN ECK STR INTO PINE AVE INTO WILLIAM MOFFETT EXPRESSWAY TO OLD CAPE RD INTO LANGENHOVEN DR INTO KEMPSTON RD INTO GATELY RD INTO COTTRELL STR INTO TAXI RANK AT THE CORNER OF COTTRELL STR AND HIGHFIELD RD, KORSTEN.

6. KORSTEN - THORNHILL

FROM TAXI RANK ON THE CORNER OF COTTRELL STR AND HIGHFIELD RD, KORSTEN INTO COTTRELL STR INTO DURBAN RD INTO KEMPSTON RD INTO BURT DR INTO DISA AVE ONTO FREEWAY (N2) INTO OLD CAPE RD (OR FROM TAXI RANK INTO HIGHFIELD RD INTO ABLETT STR INTO STANDFORD RD ONTO N2 FREEWAY INTO OLD CAPE RD - NO PICK UP VIA LINTON GRANGE, KABEGA PARK, ROWALLAN PARK TO KUYGA TAXI RANK, GREENBUSHES PROCEED TO ST. ALBANS, TO WITTEKLIP (WOODRIDGE SCHOOL) PROCEED TO THORNHILL STATION (PICK UP & DROP OFF) AND RETURN WITH PASSENGERS VIA THE SAME ROUTE.

OP.428226. (2) RAUTENBACH R ID NO 6706145183006. POSTAL ADDRESS: 7 WINSTON CRESCENT, GLENHURD, PORT ELIZABETH, 6001. (4) TRANSFER OF PERMIT, PERMIT NO. 401132/3 FROM DUIKER W (15 X PASSENGERS, DISTRICT: PORT ELIZABETH). (7) AUTHORITY AS IN LAST MENTIONED PERMIT(S).

OP.428227. (2) MANYATI BB ID NO 8301130249083. (3) DISTRICT: PORT ELIZABETH. POSTAL ADDRESS: 29 HARBOUR HEIGHTS, CENTRAL HILL, PORT ELIZABETH, 6001 C/O PORT ELIZABETH METER CAB ASSOCIATION P.O. BOX 12034, MOFFATT PLACE, CENTRAL, PORT ELIZABETH, 6002. (4) NEW APPLICATION. (5) 1 X 5 PASSENGERS. (6) THE CONVEYANCE OF METER TAXI PASSENGERS. (7) AUTHORITY: FROM POINTS SITUATED WITHIN THE NELSON MANDELA METROPOLITAN AREA OF PORT ELIZABETH TO POINTS SITUATED WITHIN THE PROVINCE OF THE EASTERN CAPE AND RETURN.

OP.428228. (2) MABI B ID NO 5103125647088. (3) DISTRICT: UITENHAGE. POSTAL ADDRESS: 64 SETTLERS CRESCENT, LEVY VALE, UITENHAGE, 6229 C/O UITENHAGE & DISTRICT TAXI ASSOCIATION P.O. BOX 1130, UITENHAGE, 6230. (4) NEW APPLICATION. (5) 1 X 15 PASSENGERS. (6) THE CONVEYANCE OF TAXI PASSENGERS. (7) AUTHORITY:

LOCAL ROUTES:

1. DURBAN STR - KHAYELITSHA

- A) FROM DURBAN STR TAXI RANK INTO DURBAN STR INTO MAGENNIS STR INTO MELBROOKES AVE, CROSS THE BRIDGE INTO MATANZIMA RD INTO PONANA TINI RD INTO ZINTO STR CROSS PITYANA STR INTO MONDILE RD JOIN PONANA TINI RD AGAIN AND RETURN VIA THE SAME ROUTE.
- B) FROM DURBAN STR TAXI RANK INTO DURBAN STR INTO MAGENNIS STR INTO MELBROOKES AVE, CROSS THE BRIDGE INTO MATANZIMA RD INTO PONANA TINI RD INTO MONDILE RD INTO PILANI NTSIKO RD INTO NGEYAKHE STR INTO 1ST AVE INTO PILANI NTSIKO RD INTO LAWRENCE VINQI RD INTO PONANA TINI RD AND RETURN VIA THE SAME ROUTE.
- C) FROM DURBAN STR TAXI RANK INTO DURBAN STR INTO MAGENNIS STR INTO MELBROOKES AVE, CROSS THE BRIDGE INTO MATANZIMA RD INTO PONANA TINI RD INTO MBENGO RD INTO PILANI NTSIKO RD INTO LAWRENCE VINQI INTO PONANA TINI RD AND RETURN VIA SAME ROUTE.
- D) FROM DURBAN STR TAXI RANK INTO DURBAN STR INTO MAGENNIS STR INTO MELBROOKES AVE, CROSS THE BRIDGE INTO MATANZIMA RD INTO PONANA TINI RD INTO MONDILE RD INTO MAKAPA STR INTO DLALA STR INTO PONANA TINI RD AND RETURN VIA THE SAME ROUTE.

OR:

FROM MAKAPA STR INTO NYANDA STR NXARANE STR CROSS PITYANA STR INTO PONANA TINI RD AND RETURN TO DURBAN STR TAXI RANK.

2. DURBAN STR - DESPATCH

FROM DURBAN STR TAXI RANK PROCEED INTO ALGOA RD PASS GOODYEAR AND VOLKSWAGEN FACTORIES PASS THE BRIDGE AND TURN INTO BOTHA RD INTO MAIN RD, DESPATCH PROCEED ACROSS THE ROBOT INTO AZALIA PARK AND TURN BACK INTO MAIN RD, DESPATCH PROCEED AND TURN INTO HANDEL STR INTO BERG STR INTO BERGSIG STR PROCEED TO DALEVIEW PASS RESEVOIR HILLS PROCEED AND TURN INTO LORRIE RD PASS KAYAMNANDI CEMETARY INTO THOBIL BUSAKWE STR DOWN TO 4 WAY STOP PROCEED INTO FORT CALATA STR PROCEED PASS NOMATHAMSAQA SCHOOL INTO NONTHINGA STR PROCEED TO J MOROKO STR JOIN BUSAKWE STR INTO CHIEF ALBERT LUTHULI RD INTO VOORTREKKER STR INTO BOTHA STR PROCEED INTO DURBAN STR TO DURBAN STR TAXI RANK, UITENHAGE.

3. DURBAN STR - KWANOBUHLE (OLD)

- A) FROM DURBAN STR TAXI RANK INTO DURBAN STR INTO MAGENNIS RD INTO MELBROOKES RD INTO MATANZIMA RD INTO KAMA STR INTO NGANGELIZWE INTO NDLAMBE INTO POTAO STR INTO TSHIWO STR INTO PHALO STR INTO KHOZI INTO HLUNGULU INTO HINTSA INTO PHALO STR INTO MATANZIMA RD INTO NKULU STR INTO SIWASA STR INTO SIWANI INTO TYHULU STR INTO RAYI STR INTO RELU STR JOINING BUCWA STR INTO KWINANA STR INTO LINDANI CRESC THEN INTO MABANDLA SQUARE AND RETURN VIA THE SAME ROUTE.
- B) FROM DURBAN STR TAXI RANK INTO DURBAN STR INTO MAGENNIS RD INTO MELBROOKES RD INTO MATANZIMA RD INTO MABANDLA RD INTO BANTOM STR CROSS BUCWA STR THEN CROSS NKOHLI STR THEN CROSS ZOLILE NOGCAZI STR DOWN INTO BANTOM TO THE END TO TYOK'S VILLE, THEN INTO HELEN JOSEPH INTO PHILEMON KONA INTO FUNDAM INTO BUCWA INTO KWINANA INTO LINDANI CRESC INTO MABANDLA SQUARE AND RETURN VIA THE SAME ROUTE.

4. DURBAN STR - KIRKWOOD

FROM DURBAN STR TAXI RANK, UITENHAGE INTO LOWER DROSTDY JOIN CALEDON INTO CHURCH STR THEN GRAAFF-REINET RD, TURN ONTO THE R75 VIA ADDO PROCEED TO THE MOSES MABIDA TAXI RANK, KIRKWOOD (DROP OFF & PICK UP) AND RETURN VIA THE SAME ROUTE.

5. DURBAN STR - STRAND STR, PORT ELIZABETH

FROM DURBAN STR TAXI RANK, UITENHAGE INTO DURBAN STR INTO ALGOA RD VIA DESPATCH JOIN R75 THEN INTO UITENHAGE RD VIA KWAMGXAKI AND KWADWESI THEN INTO GOVAN MBEDI AVE INTO HOLLAND STR INTO STRAND STREET TAXI RANK, PORT ELIZABETH (DROP OFF & PICK UP) AND RETURN VIA THE SAME ROUTE.

6. DURBAN STR - NJOLI SQUARE, PORT ELIZABETH

FROM DURBAN STR TAXI RANK, UITENHAGE INTO DURBAN STR INTO ALGOA RD VIA DESPATCH, JOIN R75 THEN TURN INTO RALO STR INTO KOYANA STR INTO NJOLI RD INTO NJOLI SQUARE TAXI RANK, KWAZAKHELE, PORT ELIZABETH (DROP OFF & PICK UP) AND RETURN VIA DADU RD, STRUANDALE RD, KOYANA STR AND JOIN R75 BACK TO DURBAN STR TAXI RANK, UITENHAGE.

7. DURBAN STR - LANGA

FROM DURBAN STR TAXI RANK INTO DURBAN STR INTO GIBON STR INTO KAMESH RD THEN INTO 24TH AVE INTO MADUNA RD INTO 20TH AVE, TAMBO VILLAGE THEN JOIN 24TH AVE AND RETURN VIA THE SAME ROUTE.

OP.428229. (2) COLTMAN M ID NO 5212260011081. POSTAL ADDRESS: 26 KAMEDIE CRESCENT, BLOEMENDAL EXT 21, PORT ELIZABETH, 6059. (4) TRANSFER OF PERMIT, PERMIT NO. 402364/3 FROM JONONO RJ (15 X PASSENGERS, DISTRICT: PORT ELIZABETH). (7) AUTHORITY AS IN LAST MENTIONED PERMIT(S).

OP.428230. (2) CONSTANCE M ID NO 5909275098082. POSTAL ADDRESS: 31 GEORGE BOTHA DRIVE, BETHELSDORP, PORT ELIZABETH, 6059 (4) REPLACEMENT OF PERMIT(10 - 15), PERMIT NO. 402632/2 FROM CONSTANCE M (15 X PASSENGERS, DISTRICT: PORT ELIZABETH).

Permit No. 402632/2

1. CLEARY PARK - STRAND STR
FROM CLEARY PARK TAXI RANK INTO UNIVERSITY RD INTO STANDFORD RD INTO GAIL RD INTO KOBUS RD INTO BEETLESTONE RD INTO STANDFORD RD INTO ABLETT STR INTO HIGHFIELD RD INTO COTTRELL STR INTO STANDFORD RD ACROSS INTO HARROWER RD INTO FETTES RD LEFT AT TRAFFIC CIRCLE TO HENNENS AND INTO GOVAN MBEKI AVE PROCEED UNTIL RUSSELL RD AND THEN INTO STRAND STR UNTIL RANK AND RETURN VIA THE SAME ROUTE.

2. CLEARY PARK - BERRY'S CORNER
FROM CLEARY PARK TAXI RANK INTO UNIVERSITY RD INTO STANDFORD RD INTO BETHELSDORP RD INTO Uitenhage RD UNTIL TAXI RANK IN COMMERCIAL RD AND RETURN VIA THE SAME ROUTE OR ALTERNATIVELY FROM CLEARY PARK TAXI RANK INTO Uitenhage RD INTO STANDFORD RD INTO BERRY'S CORNER INTO WHITELEAF DR THROUGH ALGOA PARK THEN RIGHT AT Uitenhage RD INTO TAXI RANK AT COMMERCIAL RD AND RETURN ALONG THE SAME ROUTE.

3. CLEARY PARK - BLOEMENDAL
FROM CLEARY PARK TAXI RANK INTO NORMAN MIDDLETON INTO STANDFORD RD PROCEED UNTIL HEATHCOTE RD AND INTO WILLIAM SLAMMERT AND PROCEED TO CORNER OF WILLIAM SLAMMERT & LAWRENCE ERASMUS DR AND RETURN VIA THE SAME ROUTE.

4. CLEARY PARK - BOOYSENS PARK
FROM CLEARY PARK TAXI RANK INTO NORMAN MIDDLETON INTO STANDFORD RD INTO BOOYSENS PARK DR UNTIL BOOYSENS PARK SHOPPING CENTRE TAXI RANK AND RETURN VIA THE SAME ROUTE.

ON CONDITION THAT THE APPLICANT IS THE SOLE OWNER OF THE VEHICLE.

OP.428236. (2) ALGOA BAY COUNCIL FOR THE AGED ID NO 003491NPO. POSTAL ADDRESS: 67 A RUSSELL ROAD, CENTRAL, PORT ELIZABETH, 6001 (4) REPLACEMENT OF PERMIT, PERMIT NO. 400733/0 FROM ALGOA BAY COUNCIL FOR THE AGED (23 X PASSENGERS, DISTRICT: PORT ELIZABETH).

Permit No. 400733/0

ELDERLY PEOPLE FROM THEIR HOMES SITUATED WITHIN THE MUNICIPAL AREA OF PORT ELIZABETH TO POINTS SITUATED WITHIN A RADIUS OF 240 KM FROM 42 WESTERN ROAD, PORT ELIZABETH AND RETURN.

OP.428237. (2) MATSEPE TL ID NO 5307185213083. (3) DISTRICT: Uitenhage. POSTAL ADDRESS: 6 MTANA STR, KWANOBUHLE, Uitenhage, 6229 C/O Uitenhage & DISTRICT TAXI ASSOCIATION P.O. BOX 1130, Uitenhage, 6230. (4) NEW APPLICATION (LATE RENEWAL). (5) 1 X 15 PASSENGERS. (6) THE CONVEYANCE OF TAXI PASSENGERS. (7) AUTHORITY:

LOCAL ROUTES:

1. DURBAN STR - KHAYELITSHA

A) FROM DURBAN STR TAXI RANK INTO DURBAN STR INTO MAGENNIS STR INTO MELBROOKES AVE, CROSS THE BRIDGE INTO MATANZIMA RD INTO PONANA TINI RD INTO ZINTO STR CROSS PITYANA STR INTO MONDILE RD JOIN PONANA TINI RD AGAIN AND RETURN VIA THE SAME ROUTE.

B) FROM DURBAN STR TAXI RANK INTO DURBAN STR INTO MAGENNIS STR INTO MELBROOKES AVE, CROSS THE BRIDGE INTO MATANZIMA RD INTO PONANA TINI RD INTO MONDILE RD INTO PILANI NTSIKO RD INTO NGEYAKHE STR INTO 1ST AVE INTO PILANI NTSIKO RD INTO LAWRENCE VINQI RD INTO PONANA TINI RD AND RETURN VIA THE SAME ROUTE.

C) FROM DURBAN STR TAXI RANK INTO DURBAN STR INTO MAGENNIS STR INTO MELBROOKES AVE, CROSS THE BRIDGE INTO MATANZIMA RD INTO PONANA TINI RD INTO MBENGO RD INTO PILANI NTSIKO RD INTO LAWRENCE VINQI INTO PONANA TINI RD AND RETURN VIA SAME ROUTE.

D) FROM DURBAN STR TAXI RANK INTO DURBAN STR INTO MAGENNIS STR INTO MELBROOKES AVE, CROSS THE BRIDGE INTO MATANZIMA RD INTO PONANA TINI RD INTO MONDILE RD INTO MAKAPA STR INTO DLALA STR INTO PONANA TINI RD AND RETURN VIA THE SAME ROUTE.

OR:

FROM MAKAPA STR INTO NYANDA STR NXARANE STR CROSS PITYANA STR INTO PONANA TINI RD AND RETURN TO DURBAN STR TAXI RANK.

2. DURBAN STR - DESPATCH

FROM DURBAN STR TAXI RANK PROCEED INTO ALGOA RD PASS GOODYEAR AND

VOLKSWAGEN FACTORIES PASS THE BRIDGE AND TURN INTO BOTHA RD INTO MAIN RD, DESPATCH PROCEED ACROSS THE ROBOT INTO AZALIA PARK AND TURN BACK INTO MAIN RD, DESPATCH PROCEED AND TURN INTO HANDEL STR INTO BERG STR INTO BERGSIG STR PROCEED TO DALEVIEW PASS RESEVOIR HILLS PROCEED AND TURN INTO LORRIE RD PASS KAYAMNANDI CEMETARY INTO THOBIL BUSAKWE STR DOWN TO 4 WAY STOP PROCEED INTO FORT CALATA STR PROCEED PASS NOMATHAMSAQA SCHOOL INTO NONTHINGA STR PROCEED TO J MOROKO STR JOIN BUSAKWE STR INTO CHIEF ALBERT LUTHULI RD INTO VOORTREKKER STR INTO BOTHA STR PROCEED INTO DURBAN STR TO DURBAN STR TAXI RANK, Uitenhage.

3. DURBAN STR - KWANOBUHLE (OLD)

A) FROM DURBAN STR TAXI RANK INTO DURBAN STR INTO MAGENNIS RD INTO MELBROOKS RD INTO MATANZIMA RD INTO KAMA STR INTO NGANGELIZWE INTO NDLAMBE INTO POTAO STR INTO TSHIWO STR INTO PHALO STR INTO KHOZI INTO HLUNGULU INTO HINTSA INTO PHALO STR INTO MATANZIMA RD INTO NKULU STR INTO SIWASA STR INTO SIWANI INTO TYHULU STR INTO RAYI STR INTO RELU STR JOINING BUCWA STR INTO KWINANA STR INTO LINDANI CRESCE THEN INTO MABANDLA SQUARE AND RETURN VIA THE SAME ROUTE.

B) FROM DURBAN STR TAXI RANK INTO DURBAN STR INTO MAGENNIS RD INTO MELBROOKS RD INTO MATANZIMA RD INTO MABANDLA RD INTO BANTOM STR CROSS BUCWA STR THEN CROSS NKOHLI STR THEN CROSS ZOLILE NOGCAZI STR DOWN INTO BANTOM TO THE END TO TYOK'S VILLE, THEN INTO HELEN JOSEPH INTO PHILEMON KONA INTO FUNDAM INTO BUCWA INTO KWINANA INTO LINDANI CRESCE INTO MABANDLA SQUARE AND RETURN VIA THE SAME ROUTE.

4. DURBAN STR - KIRKWOOD

FROM DURBAN STR TAXI RANK, Uitenhage INTO LOWER DROSTDY JOIN CALEDON INTO CHURCH STR THEN GRAAFF-REINET RD, TURN ONTO THE R75 VIA ADDO PROCEED TO THE MOSES MABIDA TAXI RANK, KIRKWOOD (DROP OFF & PICK UP) AND RETURN VIA THE SAME ROUTE.

5. DURBAN STR - STRAND STR, PORT ELIZABETH

FROM DURBAN STR TAXI RANK, Uitenhage INTO DURBAN STR INTO ALGOA RD VIA DESPATCH JOIN R75 THEN INTO Uitenhage RD VIA KWAMGXAKI AND KWADWESI THEN INTO GOVAN MBEKI AVE INTO HOLLAND STR INTO STRAND STREET TAXI RANK, PORT ELIZABETH (DROP OFF & PICK UP) AND RETURN VIA THE SAME ROUTE.

6. DURBAN STR - NJOLI SQUARE, PORT ELIZABETH

FROM DURBAN STR TAXI RANK, Uitenhage INTO DURBAN STR INTO ALGOA RD VIA DESPATCH, JOIN R75 THEN TURN INTO RALO STR INTO KOYANA STR INTO NJOLI RD INTO NJOLI SQUARE TAXI RANK, KWAZAKHELE, PORT ELIZABETH (DROP OFF & PICK UP) AND RETURN VIA DADU RD, STRUANDELE RD, KOYANA STR AND JOIN R75 BACK TO DURBAN STR TAXI RANK, Uitenhage.

LONG DISTANCE:

7. Uitenhage - UMTATA

FROM DURBAN STR TAXI RANK, Uitenhage INTO DURBAN STR INTO DROSTDY RD INTO CALEDON STR TO RIEBEECK HOOGTE INTO DANIEL PIENAAR RD INTO ADDO RD INTO COEGA RD JOIN THE N2 VIA BEAUFORT STR TAXI RANK, GRAHAMSTOWN (PICK UP & DROP OFF) VIA PEDDIE (PICK UP & DROP OFF) VIA WALKER STR TAXI RANK, KING WILLIAM'S TOWN (PICK UP & DROP OFF) VIA MAIN STR, BISHO (PICK UP & DROP OFF) VIA BUTTERWORTH VIA MAIN STR, KOMGA (PICK UP & DROP OFF) VIA MAIN STR, IDUTYWA (PICK UP & DROP OFF) STRAIGHT INTO MANDELA DR INTO THE TAXI RANK AT YORK RD, UMTATA (DROP OFF ONLY) AND RETURN VIA THE SAME ROUTE.

8. Uitenhage - GRAAFF-REINET

FROM DURBAN STR TAXI RANK, Uitenhage INTO DURBAN STR INTO MARKET STR INTO CALEDON STR INTO CHURCH STR JOIN GRAAFF-REINET RD ONTO THE R75 VIA BRICKS FIELD STR, JANSENVILLE (PICK UP & DROP OFF) TO GOEDHALS SQUARE, GRAAFF-REINET (DROP OFF & PICK UP) AND RETURN WITH PASSENGERS VIA THE SAME ROUTE.

OP.428238. (2) MKOTO MP ID NO 6307175372088. (3) DISTRICT: Uitenhage. POSTAL ADDRESS: 1 TYHULU STREET, KWANOBUHLE, Uitenhage, 6229 C/O Uitenhage & DISTRICT TAXI ASSOCIATION P.O. BOX 1130, Uitenhage, 6230. (4) NEW APPLICATION (LATE RENEWAL). (5) 1 X 15 PASSENGERS. (6) THE CONVEYANCE OF TAXI PASSENGERS. (7) AUTHORITY:

LOCAL ROUTES:

1. DURBAN STR - KHAYELITSHA

A) FROM DURBAN STR TAXI RANK INTO DURBAN STR INTO MAGENNIS STR INTO MELBROOKES AVE, CROSS THE BRIDGE INTO MATANZIMA RD INTO PONANA TINI RD INTO ZINTO STR CROSS PITYANA STR INTO MONDILE RD JOIN PONANA TINI RD AGAIN AND RETURN VIA THE SAME ROUTE.

B) FROM DURBAN STR TAXI RANK INTO DURBAN STR INTO MAGENNIS STR INTO MELBROOKES AVE, CROSS THE BRIDGE INTO MATANZIMA RD INTO PONANA TINI RD INTO MONDILE RD INTO PILANI NTSIKO RD INTO NGEYAKHE STR INTO 1ST AVE INTO PILANI NTSIKO RD INTO LAWRENCE VINQI RD INTO PONANA TINI RD AND RETURN VIA THE SAME ROUTE.

C) FROM DURBAN STR TAXI RANK INTO DURBAN STR INTO MAGENNIS STR INTO MELBROOKES AVE, CROSS THE BRIDGE INTO MATANZIMA RD INTO PONANA TINI RD INTO MBENGO RD INTO PILANI NTSIKO RD INTO LAWRENCE VINQI INTO PONANA TINI RD AND RETURN VIA SAME ROUTE.

D) FROM DURBAN STR TAXI RANK INTO DURBAN STR INTO MAGENNIS STR INTO MELBROOKES AVE, CROSS THE BRIDGE INTO MATANZIMA RD INTO PONANA TINI RD

INTO MONDILE RD INTO MAKAPA STR INTO DLALA STR INTO PONANA TINI RD AND RETURN VIA THE SAME ROUTE.

OR:

FROM MAKAPA STR INTO NYANDA STR NXARANE STR CROSS PITYANA STR INTO PONANA TINI RD AND RETURN TO DURBAN STR TAXI RANK.

2. DURBAN STR - DESPATCH

FROM DURBAN STR TAXI RANK PROCEED INTO ALGOA RD PASS GOODYEAR AND VOLKSWAGEN FACTORIES PASS THE BRIDGE AND TURN INTO BOTHA RD INTO MAIN RD, DESPATCH PROCEED ACROSS THE ROBOT INTO AZALIA PARK AND TURN BACK INTO MAIN RD, DESPATCH PROCEED AND TURN INTO HANDEL STR INTO BERG STR INTO BERGSIG STR PROCEED TO DALEVIEW PASS RESEVOIR HILLS PROCEED AND TURN INTO LORRIE RD PASS KAYAMNANDI CEMETARY INTO THOBIL BUSAKWE STR DOWN TO 4 WAY STOP PROCEED INTO FORT CALATA STR PROCEED PASS NOMATHAMSAQA SCHOOL INTO NONTHINGA STR PROCEED TO J MOROKO STR JOIN BUSAKWE STR INTO CHIEF ALBERT LUTHULI RD INTO VOORTREKKER STR INTO BOTHA STR PROCEED INTO DURBAN STR TO DURBAN STR TAXI RANK, UITENHAGE.

3. DURBAN STR - KWANOBUHLE (OLD)

A) FROM DURBAN STR TAXI RANK INTO DURBAN STR INTO MAGENNIS RD INTO MELBROOKS RD INTO MATANZIMA RD INTO KAMA STR INTO NGANGELIZWE INTO NDLAMBE INTO POTAO STR INTO TSHIWO STR INTO PHALO STR INTO KHOZI INTO HLUNGULU INTO HINTSA INTO PHALO STR INTO MATANZIMA RD INTO NKULU STR INTO SIWASA STR INTO SIWANI INTO TYHULU STR INTO RAYI STR INTO RELU STR JOINING BUCWA STR INTO KWINANA STR INTO LINDANI CRESC THEN INTO MABANDLA SQUARE AND RETURN VIA THE SAME ROUTE.

B) FROM DURBAN STR TAXI RANK INTO DURBAN STR INTO MAGENNIS RD INTO MELBROOKS RD INTO MATANZIMA RD INTO MABANDLA RD INTO BANTOM STR CROSS BUCWA STR THEN CROSS NKOHLI STR THEN CROSS ZOLILE NOGCAZI STR DOWN INTO BANTOM TO THE END TO TYOK'S VILLE, THEN INTO HELEN JOSEPH INTO PHILEMON KONA INTO FUNDAM INTO BUCWA INTO KWINANA INTO LINDANI CRESC INTO MABANDLA SQUARE AND RETURN VIA THE SAME ROUTE.

4. DURBAN STR - KIRKWOOD

FROM DURBAN STR TAXI RANK, UITENHAGE INTO LOWER DROSTDY JOIN CALEDON INTO CHURCH STR THEN GRAAFF-REINET RD, TURN ONTO THE R75 VIA ADDO PROCEED TO THE MOSES MABIDA TAXI RANK, KIRKWOOD (DROP OFF & PICK UP) AND RETURN VIA THE SAME ROUTE.

5. DURBAN STR - STRAND STR, PORT ELIZABETH

FROM DURBAN STR TAXI RANK, UITENHAGE INTO DURBAN STR INTO ALGOA RD VIA DESPATCH JOIN R75 THEN INTO UITENHAGE RD VIA KWAMGXAKI AND KWADWESI THEN INTO GOVAN MBEDI AVE INTO HOLLAND STR INTO STRAND STREET TAXI RANK, PORT ELIZABETH (DROP OFF & PICK UP) AND RETURN VIA THE SAME ROUTE.

6. DURBAN STR - NJOLI SQUARE, PORT ELIZABETH

FROM DURBAN STR TAXI RANK, UITENHAGE INTO DURBAN STR INTO ALGOA RD VIA DESPATCH, JOIN R75 THEN TURN INTO RALO STR INTO KOYANA STR INTO NJOLI RD INTO NJOLI SQUARE TAXI RANK, KWAZAKHELE, PORT ELIZABETH (DROP OFF & PICK UP) AND RETURN VIA DADU RD, STRUANDALE RD, KOYANA STR AND JOIN R75 BACK TO DURBAN STR TAXI RANK, UITENHAGE.

LONG DISTANCE:

7. UITENHAGE - UMTATA

FROM DURBAN STR TAXI RANK, UITENHAGE INTO DURBAN STR INTO DROSTDY RD INTO CALEDON STR TO RIEBEECK HOOGTE INTO DANIEL PIENAAR RD INTO ADDO RD INTO COEGA RD JOIN THE N2 VIA BEAUFORT STR TAXI RANK, GRAHAMSTOWN (PICK UP & DROP OFF) VIA PEDDIE (PICK UP & DROP OFF) VIA WALKER STR TAXI RANK, KING WILLIAM'S TOWN (PICK UP & DROP OFF) VIA MAIN STR, BISHO (PICK UP & DROP OFF) VIA BUTTERWORTH VIA MAIN STR, KOMGA (PICK UP & DROP OFF) VIA MAIN STR, IDUTYWA (PICK UP & DROP OFF) STRAIGHT INTO MANDELA DR INTO THE TAXI RANK AT YORK RD, UMTATA (DROP OFF ONLY) AND RETURN VIA THE SAME ROUTE.

8. UITENHAGE - GRAAFF-REINET

FROM DURBAN STR TAXI RANK, UITENHAGE INTO DURBAN STR INTO MARKET STR INTO CALEDON STR INTO CHURCH STR JOIN GRAAFF-REINET RD ONTO THE R75 VIA BRICKS FIELD STR, JANSENVILLE (PICK UP & DROP OFF) TO GOEDHALS SQUARE, GRAAFF-REINET (DROP OFF & PICK UP) AND RETURN WITH PASSENGERS VIA THE SAME ROUTE.

UMTATA

Address to which representations must be submitted: The Director-General: Transport, Private Bag X5036, Umtata, and the respective applicant.

Adres waarheen vertoë gerig moet word: Die Direkteur-generaal: Vervoer, Privaat Sak X5036, Umtata, en die betrokke applikant.

Full particulars in respect of each application are open to inspection at the Local Road Transportation Board's office.

Volle besonderhede ten opsigte van elke aansoek lê ter insae by die Plaaslike Padvervoerraad se kantoor.

The undermentioned applications for Road Carrier Permits are published in Terms of Section 14(1) of the Road Transportation Act No. 74 of 1977 as amended in Terms of Act 11 of 99 (Eastern Cape) Regulation 4 of Regulations promulgated under the same Act.

(1)10/2/4/2N2170/P1081(2)Nokwaka Ngqusha/Engcobo/New application(3)One vehicle CMB838EC capacity 10(4)Taxi passengers and their personal effects(5)From Engcobo taxi rank join R61 to Umtata join N2 via Tsolo, Qumbu, Mt Frere, Mt Ayliff, Kokstad, Harding, Port Shepstone, Durban and return. From Engcobo taxi rank join R61 to Umtata join N2 via Mqanduli to Idutywa, Butterworth, East London, King Williamstown, Grahamstown, Port Elizabeth, Graaf-Reinet, Cape Town and return. From Engcobo taxi rank join R61 to Umtata, Libode, Ngqeleni, Port St Johns, Lusikisiki, Flagstaff, Bizana and return. From Engcobo taxi rank join R61 to Cofimvaba, Queenstown, join N1 to Bloemfontein, Germistone, Johannesburg, Pretoria and return on the same route. From Engcobo taxi rank join R61 to Umtata join N2 to Umzimkulu join R56 to Matatiele, Mt Fletcher, Ixopo, Richmond, Pietermaritzburg, and return on the same route. From Engcobo taxi rank join R61 to Queenstown join R30 to Welkom, Rustenburg, Klerksdorp and return on the same route.

(1)10/2/4/2M4358/P1082(2)Bekani Mbokazi/Lusikisiki/New application(3)One vehicle DBV089EC capacity 15 (4)Taxi passengers and their personal effects(5)From Lusikisiki taxi rank join R61 to Port St Johns, Libode, Umtata and return. From Lusikisiki taxi rank join R61 to Flagstaff, Magusheni turn off join T4 to Brooksnek, join N2 to Mt Ayliff, Tabankulu, Mt Frere and return. From Lusikisiki join R61 to Bizana, Port Edward, Margate, Port Shepstone, join N2 to Umzinto, Durban, Tongaat, Stanger and return. From Lusikisiki join R61 to Kokstad, join N2 to Umzimkulu, Pietermaritzburg join N3 to Secunda, Daveyton, Carletonville, Johannesburg and return on the same route.

(1)10/2/4/2N2171/P1083(2)Maphelo H. Ntlangule/Tabankulu/New application(3)One vehicle BXS454EC capacity 15(4)Taxi passengers and their personal effects(5)From Tabankulu taxi rank to Umtata via N2 pass Mt Frere, Qumbu, Tsolo junction and return. From Tabankulu join N2 pass Mt Ayliff, Kokstad, Umzimkulu, Pietermaritzburg, Montros, Harrismith, Bethlehem, Kronstad, Welkom and return. From Tabankulu join N2 to Harding to Port Shepstone, Durban and return. From Tabankulu to Springs and Witbank, Sasolburg and return on the same route.

(1)10/2/4/2Z244/P1084(2)Tandekile Zide/Umtata/New application(3)One vehicle CRW388EC capacity 15(4)Taxi passengers and their personal effects(5)From Umtata taxi main rank to join N2 via Tsolo, Qumbu, Mt Frere, Mt Ayliff, Kokstad, Harding, Port Shepstone, Durban, Mqanduli, Idutywa, Butterworth, East London, Grahamstown, King Williamstown, Port Elizabeth, Cape Town and return. Via R61 to Libode, Port St Johns, Lusikisiki, Bizana, Flagstaff, Tabankulu, Engcobo, Cofimvaba, Queenstown, Graaf-Reinet, Cradock and return. Via R56 to Umzimkulu, Ixopo, Richmond, Pietermaritzburg, Mt Fletcher, Matatiele and return. Via R30 to Welkom, Rustenburg, Klerksdorp and return. Via N1 to Bloemfontein, Johannesburg, Pretoria, Secunda, Cape Town and return.

(1)10/2/4/2N2131/P1085(2)Mandlenkosi Ndawana/Umtata/Additional vehicle(3)One vehicle DBP027EC capacity 15(4)Taxi passengers and their personal effects(5)From Umtata taxi main rank to join N2 via Tsolo,Qumbu,Mt Frere,Mt Ayliff,Kokstad.Harding,Port Shepstone,Durban,Mqanduli,Idutywa,Butterworth,East London,Grahamstown,King Williamstown,Port Elizabeth,Cape Town and return. Via R61 to Libode,Port St

Johns,Lusikisiki,Bizana,Flagstaff,Engcobo,Cofimvaba,Queenstown,Graaf-Reinet,Tabankulu,Cradock and return. Via R56 to

Umzimkulu.Ixopo,Richmond,Pietermaritzburg,Mt Fletcher,Matatiele, Via N1 to Bloemfontein,Johannesburg,Pretoria,Secunda,Carltonville,Cape Town and return. Via Welkom,Rustenburg,Klerksdorp and return.

(1)10/2/4/2T445/P1086(2)M.S. Thoba/Sterkspruit/New application(3)One vehicle BTJ508EC capacity 15(\$)(4)Taxi passengers and their personal effects(5)From Sterkspruit taxi rank join R726 to Zastron,Wepenaar,Hobehouse,Ladybrand,Clocolan turn right to Marquard.Senekal,Alington,Petrus Styn,Heilbron,Vereeniging,Johannesburg and return.From Sterkspruit taxi rank join R726 to

Clocolan.Ficksburg,Fouriesburg,Bethlehem,Warden,Standerton,Secunda and return.From Sterkspruit taxi rank join R726 to Dewetsdorp,Bloemfontein,join N1 to

Bramford.Theunissen,Welkom,Odendalsrus,Bothaville,Klerksdorp,Ventersdorp,Derby,Rustenburg and return. From Sterkspruit taxi rank join R392 to Aliwal

North,Burgersdorp,Venterstad,Colesburg join N1 to Hanover,Richmond,Beafort West and return on the same route.

(1)10/2/4/2J310/P1087(2)Sibongile M. Jili/Lusikisiki/New application(3)One vehicle DBS267EC capacity 10(4)Taxi passengers and their personal effects(5)From Lusikisiki taxi rank join R61 to Port St Johns,Libode,Umtata and return.From Lusikisiki join R61 to Flagstaff,Magusheni turn off join T4 to Brooksnek join N2 to Mt Ayliff,Tabankulu,Mt Frere and return.From Lusikisiki join R61 to Bizana,Port Edward,Margate,Port Shepstone,join N2 to Umzinto,Durban,Tongaat,Stanger and return. From Lusikisiki taxi rank join R61 to Kokstad,join N2 to Umzimkhulu,Pietermaritzburg, join N3 to Secunda,Daveyton,Carletonville,Johannesburg and return on the same route.

(1)10/2/4/2B554/P1088(2)Colbert S. Blayi/Umtata/Re instatement/lapsed authority(3)One vehicle BYF844EC, capacity 15(4)Taxi passengers and their personal effects(5)From Umtata taxi rank join N2 via Tsolo to Qumbu,Mt Frere,Mt Ayliff,Kokstad.Harding,Umzimkulu, to Durban and return. Join R56 to Matatiele and Mt Fletcher, From Umtata taxi rank join N2 to Tsolo,Maclear,Ugie,and return Join R61 to Ngqeleni,Ntlaza,Libode,Port St Johns,Lusikisiki,Flagstaff and return.Join R61 to Engcobo.Cofimvaba,Queenstown and return.Join N2 to Idutywa,Butterworth,East London,King Williamstown,Port Elizabeth,Cape Town and return.Join N2 to Johannesburg,Rustenburg,Welkom,Bloemfontein,Orkney,Klerksdorp,Germistone Pretoria,Nataspruit,Pietermaritzburg, and return.From Umtata to Mqanduli,Elliot and return on the same route.

(1)10/2/4/2M4358/P1089(2)Tobisa Mavimbela/Port St Johns/New application(3)One vehicle DBK908EC capacity 10(4)Taxi passengers and their personal effects(5)From Port St Johns taxi rank join R61 to Ntlaza,Libode,Umtata,Engcobo,Cofimvaba,Queenstown,Elliot,Bloemfontein,Welkom,Klerksdorp,Rustenburg and return.From Port St Johns rank join N2 to Idutywa,Butterworth,East London,join R63 to King Williamstown,Grahamstown,Port St Johns,join R61 to Lusikisiki,,Flagstaff,Bizana,Port Edward,Umzinto,Durban,Pietermaritzburg and return.From Port St Johns rank join N2 to Tabankulu,Mt Frere,Harding and return on the same route..

(1)10/2/4/2S1052/P1090(2)Matata Simayile/Tabankulu/New application(3)One vehicle SLB792EC capacity 14(4)Taxi passengers and their personal effects(5)From Tabankulu taxi rank turn left to T19 to join Puti junction and turn right to N2 to Mt Ayliff,Kokstad,Umzimkulu,Pietermaritzburg,Heidelberg,Springs,Benoni,Germistone,Carletonville,Pretoria,Johannesburg and return.From Tabankulu taxi rank turn left to T19 join N2 turn left to Mt Frere,Qumbu,Tsolo to Umtata and turn back on the same route.From Tabankulu taxi rank turn to T19 to join N2 and turn right to Mt Ayliff,Kokstad,Ixopo,Pietermaritzburg,Harding,Port Shepstone, to Durban taxi rank and return on the same route.

(1)10/2/4/2S1115/P1091(2)Nkosi P. Soqashe/Lusikisiki/new application(3)One vehicle BRY568EC capacity 10(4)Taxi passengers and their personal effects(5)From Lusikisiki taxi rank join R61 to Port St Johns,Libode,Umtata and return.From Lusikisiki taxi rank join R61 to Flagstaff,Magusheni,turn off to join T4 to Brooksnek join N2 to Mt Ayliff,Tabankulu,Mt Frere,join R61 to Bizana,Port Edward,Margate,Port Shepstone,join N2 to Umzinto,Durban,Tongaat,Stanger,join R61 to Kokstad,join N2 to Umzimkulu,Pietermaritzburg,join N3 to Secunda,Daveyton,Carletonville,Johannesburg and return.

(1)10/2/4/2P259/P1092(2)Mzinyezwa P./Port St Johns/Additional vehicle(3)One vehicle CRC619EC capacity 11(4)Taxi passengers and their personal effects(5)From Port St Johns taxi rank join R61 to Ntlaza,Libode,Umtata,Engcobo,Cofimvaba,Queenstown,Elliot,Bloemfontein,Smithfield,Welkom,Klerksdorp,Rustenburg,Westonaria,Johannesburg,New Castle,Carletonville and return.From Port St Johns taxi rank join N2 to Idutywa,Butterworth,East London,join R63 to King Williamstown,Grahamstown,Port Elizabeth,Graaf-Reinet,Cape Town and return. Join R61 to Lusikisiki,Flagstaff,Bizana,Port Edward,Stenga,Port Shepstone,Umzinto,Durban,Pietermaritzburg,join N2 to Tabankulu,Mt Frere,Harding and return.

(1)10/2/4/2M2740/P1093(2)M.M. Mayeki/Lady Frere/Additional vehicle(3)One vehicle BFR491EC capacity 15(4)Taxi passengers and their personal effects(5)From Queenstown taxi rank to Johannesburg join N6 via N1 and return From Queenstown taxi rank to Cape Town join R61 via N1 and return.From Queenstown to Port Elizabeth and return.From Queenstown to Durban and return.

(1)10/2/4/2M4372B/P1094(2)Alfred Z. Mthi/Qumbu/New application(3)One vehicle BSZ836EC, capacity 10(4)Taxi passengers and their personal effects(5)From Qumbu taxi rank join N2 to Umtata via Tsolo, Idutywa, Butterworth, King Williamstown, East London, Port Elizabeth, George, Cape Town and return. From Qumbu taxi rank join N2 to Mt Frere, Mt Ayliff, Kokstad, Matatiele, Mt Fletcher, Maclear and return. From Qumbu taxi rank join N2 to Kokstad, Pakade, Pietermaritzburg, Durban, Vereeniging, Sasolburg, Secunda, Springs, Binoni, Bloemfontein, Pretoria and return on the same route.

(1)10/2/4/2L181/P1095(2)Lulama A. Lisa/Engcobo/Re-instatement(3)One vehicle BFX354EC capacity 15(4)Taxi passengers and their personal effects(5)From Engcobo taxi rank to Cala, Elliot, Indwe, Barkley East, Aliwal North, Sterkspruit, Bloemfontein, Umtata and return on the same routes.

(1)10/2/4/2T460/P1096(2)Lindela Tafeni/Umtata/New application(3)One vehicle DBP141EC capacity 15(4)Taxi passengers and their personal effects(5)From Umtata taxi main rank to join N2 via Tsolo, Qumbu, Mt Frere, Mt Ayliff, Kokstad, Harding, Port Shepstone, Durban, Mqanduli, Idutywa, Butterworth, East London, King Williamstown, Grahamstown, Port Elizabeth, Cape Town and return on the same route. From Umtata via R61 to Libode, Port St Johns, Lusikisiki, Bizana, Flagstaff, Tabankulu, Engcobo, Cofimvaba, Queenstown, Graaf-Reinet, Cradock and return. From Umtata taxi rank via R56 to Umzimkulu, Ixopo, Richmond, Pietermaritzburg, Mt Fletcher, Matatiele and return. From Umtata taxi rank via R30 to Welkom, Rustenburg, Klerksdorp and return. Via N1 to Bloemfontein, Johannesburg, Pretoria, Secunda, Cape Town and return.

(1)10/2/4/2J311/P1097(2)Mluleki Joja/Bizana/New application(2)One vehicle CZK719EC capacity 15(4)Taxi passengers and their personal effects(5)From Swalala Umtata taxi rank join N2 to Qumbu, Tsolo, Mt Frere, Mt Ayliff, Kokstad, Harding, Umzimkulu to Durban. Join R56 Matatiele, Mt Fletcher, Tabankulu, Bizana, Mzamba, Maclear, Ugie and return. From Umtata taxi rank join N2 to East London, Butterworth, Idutywa, Port Elizabeth, Cape Town and return. From Umtata taxi rank join R63 to King and return. Join N2 via N1 to Johannesburg, Rustenburg and return. From Umtata taxi rank join R61 to Ngqeleni, Ntlaza, Libode, Port St Johns, Lusikisiki, Flagstaff, Engcobo, Queenstown and return. From Umtata taxi rank join Mqanduli, Willowvale, Elliotdale and return on the same routes.

(1)10/2/4/2C187/1098(2)Elliot M. Cunukelo/Lusikisiki/New application(3)2 vehicle CZH581EC capacity DRS276EC capacity 15(4)Taxi passengers and their personal effects(5)From Lusikisiki taxi rank to Port St Johns, R61 to Umtata join N2 to Tsolo, Qumbu, Mt Frere, Kokstad, Port Shepstone, Durban, join N3 to Johannesburg, N2 to Port Elizabeth, East London, Cape Town. From Lusikisiki taxi rank R61 to Flagstaff, Bizana N2 to Tabankulu and return.

(1)10/2/4/2N1710/P1099(2)Moyakazi Nyezi/Sterkspruit/Re-instatement(3)One vehicle BDY277EC capacity 11(4)Taxi passengers and their personal effects(5)From Sterkspruit taxi rank join R726 to Zastron, Wepenaar, Hobehouse, Ladybrand, Clocolan, Marquard, Senekall, Alington, Petrus Styn, Heilbron, Vereeniging, Johannesburg and return. From Sterkspruit taxi rank join R726 to Clocolan, Ficksburg, Fourieburg, Bethlehem, Warden, Standon, Secunda and return. From Sterkspruit taxi rank join R726 to Dewetsdorp, Bloemfontein, join N1 to Brandford, Theunissen, Welkom, Odendalsrus, Bothaville, Klerksdorp, Ventersdorp, Derby, Rustenburg. Join R392 to Aliwal North, Burgersdorp, Venterstad, Colesburg, join N1 to Hanover, Richmond, Beaufort West, Worcester, Wellington, Cape Town and return. From Sterkspruit taxi rank join R392 turn left join R58 to Barkley East, Elliot, Engcobo, join R61 to Umtata and return. From Sterkspruit taxi rank join R726 to Zastron, Wepenaar turn left join R709 to Tweespruit, Verteerdevlei turn right and join N1 to Vertersburg, Kroonstad, Johannesburg and return. Join R392 to Aliwal North, Burgersdorp, Stynsburg, Graaf-Reinet, Aberdeen, Willowmore, Joubertina, George, Mosselbay and return the same route.

(1)10/2/4/2M4359/P1100(2)Buyaphi S. Mkrola/Sterkspruit/New application(3)One vehicle BCN056EC capacity 15 (4)Taxi passengers and their personal effects(5)From Sterkspruit taxi rank join R726 to Zastron, Wepenaar, Hobehouse, Ladybrad, Clocolan turn right to Marquard, Senekall, Alington, Ptrus Styn, Heilbron, Vereeniging, Johannesburg and return. Join R726 to Clocolan, Ficksburg, Fourieburg, Bethlehem, Warden, Standon, Secunda and return. Join R726 to Dewetsdorp, Bloemfontein, join N1 to Brandford, Theunissen, Welkom, Odendalsrus, Bothaville, Klerksdorp, Ventersdorp, Derby, Rustenburg and return. Join R392 to Aliwal North, Burgersdorp, Venterstad, Colesburg, join N1 to Hanover, Richmond, Beaufort West, Worcester, Wellington, Cape Town and return. Join R392 to Aliwal North join N6 to Jamestown, Queenstown, King Williamstown, East London and return. Join R61 to Umtata join R726 to Zastron, Wepenaar turn left join R709 to Tweespruit, Verteerdevlei turn right and join N1 to Vertersburg, Kroonstad, Johannesburg and return. Johannesburg, Join R392 to Aliwal North, Burgersdorp, Stynsburg, Graaf-Reinet, Aberdeen, Willowmore, Joubertina, George, Mosselbay and return the same route.

(1)10/2/4/2X120/P1101(2)Ncumisa Xakana/Port St Johns/Transfer(3)2 vehicles BRY326EC capacity 15, CSJ372EC capacity 10(4)Taxi passengers and their personal effects(5)From Port St Johns taxi rank join R61 to Ntlaza, Libode, Umtata, Engcobo, Cofimvaba, Queenstown, Cala, Elliot, Bloemfontein, Welkom, Klerksdorp, Carltonville, Bekkersdaal, Rustenburg, and return. From Port St Johns taxi rank join N2 to Idutywa, Butterworth, East London, join R63 to King Williamstown, Grahamstown, Port Elizabeth, Graaf-Reinet, Cape Town, join R61 to Lusikisiki to Flagstaff, Bizana, Port Edward, Port Shepstone, Umzinto, Durban, Pietermaritzburg, join N2 to Tabankulu, Mt Frere, Harding and return.

(1)10/2/4/2M4369/P1102(2)K. Malayele/Sterkspruit/New application(3)One vehicle CRW997EC capacity 15(4)Taxi passengers and their personal effects(5)From Sterkspruit taxi rank join R726 to Zastrim Wepenaar, Hobehouse Ladybrand, Clocolan, Marquard, Senekall, Alington, Petrus Styn, Heilbron, Vereeniging, Johannesburg, join R726 to Clocolan, Ficksburg, Fourieburg, Bethelhelem, Warden, Standon, Secunda, join N1 to Brandford, Theunissen, Welkom, Odendalsrus, Bothaville, Klerksdorp, Ventersdorp, Derby, Rustenburg, join R392 to Aliwal North, Burgerdorp, Venterstad, Colesburg join N1 to Hanover, Richmond, Beaufort West, Worcester, Wellington, Cape Town join R392 to Aliwal North join N6 to Jamestown, Queenstown, King Williamstown, East London, Elliot, Engcobo, join R61 to Umtata, join R726 to Zastron, Wepenaar, join R709 to Tweespruit, Versteurdevlei turn right and join N1 to Ventersburg, Kroonstad, Johannesburg, join R392 to Aliwal North, Burgersdorp, Stynsburg, Graaf-Reinet, Aberdeen, Willowmore, Joubertina, George, Mosselbay and return the same route.

(1)10/2/4/2M4560/P1103(2)S.M. Mjandana/Queenstown/Transfer(3)One vehicle BBG894EC capacity 15(4)Taxi passengers and their personal effects(5)From Lady Frere taxi rank to points within a radius of 50km and return(ii)Casual trips from Queenstown taxi rank to town in South Africa and return.

(1)10/2/4/2Z245/P1104(2)I.V. Zakanzima/Flagstaff/New application(2)One vehicle CMF029EC capacity 15(4)Taxi passengers and their personal effects(5)From Flagstaff taxi rank to Magusheni turn off and join T4 to Brooksnek and join N2 to Kokstad, Mt Ayliff, Mt Frere, Qumbu via Tsolo, Umtata, Idutywa, Butterworth, King Williamstown, East London, Port Elizabeth, Graaf-Reinet to Cape Town and return on the same route. From Flagstaff taxi rank join R61 to Kokstad, Umzimkulu, Port Edward via Margate to port Shepstone, Durban, Tongaat, Stanger and return on the same route. From Flagstaff taxi rank join N2 to Harding via Umzimkulu, Richmond, Pietermaritzburg, Escourt to Johannesburg and return on the same route.

(1)10/2/4/2D605/P1105(2)Ntuli Dukuza/Tabankulu/New application(3)One vehicle CGY048EC capacity 11(4)Taxi passengers and their personal effects(5)From Tabankulu taxi rank join T19 to Puti junction join N2 to Mt Frere, Qumbu, Tsolo to Umtata and turn back on the same route. From Tabankulu taxi rank join T19 to join N2 turn left pass Mt Ayliff, Kokstad, Umzimkulu, Ixopo, Harismith, Heidelberg, Witbank, Pretoria, Johannesburg, Durban, Rustenburg, Springs, Carletonville, Germistone, Benoni and return on the same route.

(1)10/2/4/2N2174/P1106(2)Mathews M. Nxele/Umtata/New application(3)One vehicle CZK642EC capacity 15(4)Taxi passengers and their personal effects((5)From Umtata taxi rank to join N2 via Tsolo,Qumbu,Mt Frere,Mt Ayliff,Kokstad,Harding,Port Shepstone,Durban,Mqanduli,Idutywa,Butterworth,East London,King Williamstown,Grahamstown,Port Elizabeth,Cape Town and return. Via R61 to Libode.Port St

Johns,Lusikisiki,Bizana,Flagstaff,Lusikisiki,Engcobo,Cofimvaba,Queenstown,Graaf-Reinet,Cradock and return. From Umtata via R56 to

Umzimkulu,Ixopo,Richmond,Pietermaritzburg,Mt Fletcher,Matatiele and return. Via R30 to Welkom,Rustenburg,Klerksdorp, Via N1 to

Bloemfontein,Johannesburg,Pretoria,Secunda,Cape Town and return.

(1)10/2/4/2K350/P1107(2)Tandisizwe Kwanya/Tabankulu/New application(3)One vehicle CDC829EC capacity 10(4)Taxi passengers and their personal effects(5)From Tabankulu taxi rank join T19 to join N2 turn left proceed to Mt Frere,Qumbu.Tsolo, to Umtata and back on the same route.From Tabankulu taxi rank to T19 and join N2 turn left pass Mt Ayliff,Kokstad,Umzimkulu,Pietermaritzburg join N3 to Johannesburg. Witbank,Rustenburg,Durban,Pretoria,Carltonville and back on the same route.

(1)10/2/4/2S722/P1108(2)R.T. Sokombela/Tsolo/new application(3)2 vehicles CNS 010EC capacity15, BRV 172EC capacity 15(4)Taxi passengers and their personal effects(5)From Tsolo taxi rank join N2 to Qumbu,Mt Frere,Mt

Ayliff,Kokstad,Harding,Umzimkulu,Durban, join R56 to Matatiele,Mt Fletcher and turn.From Tsolo to Maclear,Ugie,Elliot,Barkley East,Lady Grey,Aliwal

North,Rouxville,Smithfield,Redersburg,Bloemfontein,Welkom and return.From Tsolo taxi rank join N2 to Umtata join R61 to Ngqeleni,Ntlaza,Libode,Port St

Johns,Lusikisiki,Flagstaff,Bizana and return.From Tsolo taxi rank join R61 to Engcobo.Cofimvaba,Queenstown and return.From Tsolo taxi rank to Umtata

,Idutywa.Butterworth,join R63 to King Williamstown,Join N2 via N1 to

Johannesburg.Rustenburg,Welkom,Bloemfontein,Orkney,Klerksdorp,Germistone,Pretoria,Natalspruit.Pietermaritzburg and return on the same route.

(1)10/2/4/2B235/P1109(2)Mzoxolo Bali/Engcobo/New application(3)One vehicle BCM427EC capacity 15(4)Taxi passengers and their personal effects(5)From Engcobo taxi rank join R61 to Umtata join N2 via Tsolo,Qumbu,Mt Frere,Mt

Ayliff,Kokstad,Harding,Port Shepstone,Durban and return.From Engcobo taxi rank join R61 to Umtata join N2 via Mqanduli to Idutywa,Butterworth,East London,King

Williamstown.Grahamstown,Port Elizabeth,Graaf-Reinet,Cape Town and return.From Engcobo join R61 to Umtata,Libode,Ngqeleni,Port St Johns,Lusikisiki,Flagstaff,Bizana

and return.From Engcobo join R61 to Cofimvaba,Queenstown, join N1 to

Bloemfontein.Germistone,Johannesburg,Pretoria and return.From Engcobo join R61 to Umtata join N2 to Umzimkulu join R56 to Matatiele,Mt

Fletcher.Ixopo,Richmond,Pietermaritzburg and return.From Engcobo join R61 to

Queenstown join R30 to Welkom,Rustenburg,Klerksdorp and return on the same route.

(1)10/2/4/2B600/P1110(2)Soluthando Boya/Umtata/New application(3)One vehicle BRK370EC capacity 15(4)Taxi passengers and their personal effects(5)From Swalala taxi rank Umtata join N2 to Qumbu,Tsolo,Mt Frere,Mt Ayliff and return on the same route.

Ayliff,Kokstad,Harding,Umzimkulu to Durban join, R56 to Matatiele,Mt Fletcher.Tabankulu,Bizana,Mzamba,Ugie,Maclear and return.From Umtata taxi rank join N2 to East London,Butterworth,Idutywa,Port Elizabeth,Cape Town and return. Join R63 to King and return join N2 via N1 to Johannesburg ,Rustenburg and return.From Umtata join R61 to Ngqeleni,Ntlaza,Libode,Port St Johns,Lusikisiki,Flagstaff,Engcobo,Queenstown and return.From Umtata taxi rank join Mqanduli.Willowvale,Elliotdale and return.

The undermentioned application for Road Carrier Permits are published In Terms of Section 14(1) of the Road Transport Act No. 74 of 1997 as Amended in Terms of Act 11 of 99 (Eastern Cape) Regulation 4 of Regulations promulgated under the same Act.

(1)10/2/4/2M4359/P1111(2)Buyaphi S. Mkrola/Sterkspruit/New application/New application(3)One vehicle BMM779EC capacity 15(4)Taxi passengers and their personal effects(5)From Sterkspruit taxi rank join R726 to Zastron, Wepenaar, Hobehouse, Ladybrand, Clocolan, Marquard, Senekall, Alington, Petrus, Heilbron, Vereeniging, Johannesburg, Ficksburg, Fourieburg, Bethlehem, Warden, Standon, Secunda, Dewetsdorp, Bloemfontein join N1 to Brandford, Theunissen, Welkom, Odendalsrus, Bothaville, Klerksdorp, Ventersdorp, Derby, Rustenburg and return. Rustenburg and join R392 to Aliwal North, Burgersdorp, Venterstad, Colesburg join N1 to Hanover, Richmond, Beaufort West, Worcester, Wellington, Cape Town join N6 to Jamestown, Queenstown, King Williamstown, East London join R58 to Barkley East, Elliot, Engcobo, join R61 to Umtata and return join R726 to Zastron, Wepenaar turn left join R709 to Tweespruit, Verteerdevlei turn right and join N1 to Ventersburg, Kroonstad, Johannesburg join R392 to Aliwal North, Burgersdorp, Stynsburg, Graaf-Reinet, Aberdeen, Willomere, Joubertina, George, Mosselbay and return on the same route.

(1)10/2/4/2M4370/P1112(2)Sizakele Mhlangula/Tsolo/New application(3)One vehicle DCD798EC capacity 10(4)Taxi passengers and their personal effects(5)From Tsolo taxi rank join N2 to Qumbu, Mt Frere, Mt Ayliff, Kokstad, Harding, Umzimkulu to Durban, Matatiele and Mt Fletcher, Mt Frere, Tsolo, Maclear, Ugie, Elliot, Barkly East, Lady Grey, Aliwal North, Rouxville, Smithfield, Redersberg and return. From Tsolo taxi rank to Umtata join R61 to Ngqeleni, Ntlaza, Libode, Port St Johns, Lusikisiki, Flagstaff, Bizana, join N2 to Umtata join R61 to Engcobo, Cofimvaba, Queenstown and return. From Tsolo taxi rank join N2 to Umtata, Idutywa, Butterworth join R63 to King Williamstown and return Join N2 via N1 to Johannesburg, Rustenburg, Welkom, Bloemfontein, Orkney, Klerksdorp, Germiston, Pretoria, Natal Spruit, Pietermaritzburg and return on the same route. Join N2 to Umtata turn left to Mqanduli, Elliotdale, Willowvale and return.

(1)10/2/4/2Q164//P1113(2)Patrick Qwathakana/Bizana/New application(3)One vehicle BTL248EC capacity 15(4)Taxi passengers and their personal effects(5)From Bizana taxi rank join R61 to Flagstaff, Lusikisiki, join N2 Mt Ayliff, Umtata join R56 to Kokstad and return. From Bizana taxi rank turn left join T20 to Hardig turn right to join R61 to Port Edward, Margate, Port Shepstone, join N2 to Durban, join N3 to Springs, Johannesburg, Parkstation join N12 to Westonaria, Carltonville join N1 to Welkom, join R568 to Rustenburg and return on the same route.

(1)10/2/4/2M4362/P1114(2)Mtunzi Madaza/Umtata/New application(3)2 vehicles BPZ686EC capacity 15, BYM084EC capacity 15(4)Taxi passengers and their personal effects(5)From Umtata taxi rank to join N2 via Tsolo to Qumbu, Mt Frere, Mt Ayliff, Kokstad, Harding, Port Shepstone, Durban and return. From Umtata to Mqanduli, Idutywa, Butterworth, East London, Grahamstown, King Williamstown, Port Elizabeth, Graaf-Reinet, Cape Town and return via R61 to Libode, Port St Johns, Lusikisiki, Bizana, Flagstaff, Tabankulu, Engcobo, Cofimvaba, Queenstown and return Via R56 to Umzimkulu, Ixopo, Richmond, Pietermaritzburg, Mt Fletcher, Matatiele, Via N1 to Bloemfontein, Johannesburg, Pretoria and return via R30 to Welkom, Rustenburg, Klerksdorp and return on the same route.

(1)10/2/4/281116/P1115(2)Bongani N. Sibeko/Umtata/New application(3)One vehicle BXN235EC capacity 10(4)Taxi passengers and their personal effects(5)From Swalala taxi rank(Umtata) join N2 to Qumbu via Tsolo,Mt Frere,Mt Ayliff,Kokstad,Harding,Umzimkulu to Durban and return join R56 to Matatiele and Mt Fletcher and return to Umtata join N2 via Tabankulu to Bizana,Mzamba, join N2 to Tsolo,Maclear,Ugie, join R61 to Ngqeleni,Ntlaza,Libode,Port St Johns,Lusikisiki,Flagstaff,join R61 to Engcobo,Cofimvaba,Queenstown and return.Join R61 to Engcobo,Cofimvaba,Queenstown and return From Umtata to Idutywa,Butterworth,East London,Port Elizabeth,Cape Town join R63 to King Williamstown and return on the same route.

(1)10/2/4/22246/P1116(2)Zingisa Zweni/Tsolo/New application(3)One vehicle CZR613EC capacity 15(4)Taxi passengers and their personal effects(5)From Tsolo taxi rank join N2 to Qumbu,Mt Frere,Mt Ayliff,Kokstad,Harding,Umzimkulu,Durban, join R56 to Matatiele,Mt Fletcher and return.From Tsolo to Maclear,Ugie,Elloit,Barkley East,Lady Grey,Aliwal North,Rouxville,Smithfield,Redesburg, and return.From Tsolo join N2 to Umtata join R61 to Ngqeleni,Ntlaza,Libode,Port St Johns,Lusikisiki,Flagstaff,Bizana, and return.From Tsolo taxi rank join N2 to Umtata join R61 to Engcobo,Cofimvaba,Queenstown, join N2 to Umtata,Idutywa,Butterworth, join R63 to King Williamstown, join N2 via N1 to Johannesburg,Rustenburg,Welkom,Bloemfontein,Orkney,Klerksdorp,Germistone,Pretoria,Natalspruit,Pietermaritzburg, and return.From Tsolo taxi rank join N2 to Umtata turn left to Mqanduli and return.

(1)10/2/4/2Q165/P1117(2)Simamkele W. Qingana/Engcobo/New application(3)One vehicle DBK235EC capacity 10(4)Taxi passengers and their personal effects(5)From Engcobo taxi rank join R61 to Umtata to join N2 via Tsolo,Qumbu,Mt Frere,Mt Frere Ayliff,Kokstad,Harding,Port Shepstone,Durban and return From Engcobo taxi rank join R61 to Umtata join N2 via Mqanduli to Idutywa,Butterworth,East London,King Williamstown,Grahamstown,Port Elizabeth,Graaf-Reinet,Cape Town and return.From Engcobo join R61 to Umtata to Libode,Ngqeleni,Port St Johns,Lusikisiki,Flagstaff,Bizana, join R61 to Cofimvaba,Queenstown join N1 to Bloemfontein,Germistone,Johannesburg,Pretoria and return join R61 to Umtata join N2 to Umzimkulu join R56 to Matatiele,Mt Fletcher,Ixopo,Richmond,Pietermaritzburg,join R61 to Queenstown, join R30 to Welkom,Rustenburg,Klerksdorp and return on the same route.

(1)10/2/4/2M4054/P1118(2)Gcobani Mahlasela/Flagstaff/New application(3)One vehicle BXJ084EC capacity 15(4)Taxi passengers and their personal effects(5)From Bizana taxi rank turn left to join R61 to Flagstaff,Lusikisiki join N2 to Mt Ayliff,Umtata join R56 to Kokstad and return.From Bizana taxi rank turn left join T20 to Harding turn right to join R61 to Port Edward,Margate,Port Shepstone,join N2 to Durban; join N3 to Johannesburg,Parkstation,Springs, join N12 to Westonaria,Carltonville, join N1 to Welkom, join 568 to Rustenburg and return on the same route.

(1)10/2/4/2G619/P1119(2)Walker W. Gege/Umtata/New application(3)One vehicle DBY939EC capacity 15(4)Taxi passengers and their personal effects(5)From Umtata taxi main rank to join N2 via Tsolo,Qumbu,Mt Frere,Mt Ayliff,Kokstad,Harding,Port Shepstone,Durban,Mqanduli,Idutywa,Butterworth,East London,Grahamstown,King Williamstown,Port Elizabeth,Graaf-Reinet,Cape Town and return. Via R61 to Libode,Port St Johns,Lusikisiki,Bizana,Flagstaff,Tabankulu,Engcobo,Cofimvaba,Queenstown,Cradock,Graaf-Reinet and return.Via R56 to Umzimkulu,Ixopo,Richmond,Pietermaritzburg,Mt Fletcher,Matatiele and return.Via R30 to Welkom,Rustenburg,Klerksdorp and return.Via N1 to Bloemfontein,Johannesburg,Pretoria,Secunda and return on the same route.

(1)10/2/4/2S1117/P1120(2)Alfred V. Sambela/Lusikisiki/New application(3)One vehicle DDC077EC capacity 15(4)Taxi passengers and their personal effects(5)From Lusikisiki taxi rank join R61 to Port St Johns,Libode,Umtata,Engcobo,Cofimvaba,Queenstown, join N2 to Idutywa,Butterworth,East London,King Williamstown,Port Elizabeth,Tsolo,Qumbu,Mt Frere,Kokstad,Port Shepstone,Durban,join N3 to Pietermaritzburg,Mooi River,Lady Smith,Harrismith,Warden,Johannesburg.From Lusikisiki taxi rank join R61 to Flagstaff,Bizana and return on the same route.

(1)10/2/4/2J312/P1121(2)Ntombifikile Jwacu/Lusikisiki/New application(3)One vehicle CZC954EC capacity 10(4)Taxi passengers and their personal effects(5)From Lusikisiki taxi rank join R61 to Port St Johns,Libode,Umtata,Engcobo,Cofimvaba,Queenstown,join N2 to Idutywa,Butterworth,East London,King Williamstown,Port Elizabeth,Tsolo,Qumbu,Mt Frere,Kokstad,Port Shepstone,Durban, join N2 to Pietermaritzburg,Mooi River,Lady Smith,Harrismith,Warden,Johannesburg, join R61 to Flagstaff,Bizana and return on the same route.

(1)10/2/4/2M4371/P1122(2)Nompilo Makala/Lusikisiki/New application(3)One vehicle to be acquired capacity 15(4)Taxi passengers and their personal effects(5)From Lusikisiki taxi rank join R61 to Port St Johns,Libode,Umtata and return.From Lusikisiki taxi rank join R61 to Flagstaff,Magusheni turn off join T4 to Brooksnek, join N2 to Mt Frere, join R61 to Bizana,Port Edward,Margate,Port Shepstone, join N2 to Umzinto,Durban,Tongaat,Stanger, join R61 to Kokstad,Join N2 to Umzimkhulu,Pietermaritzburg, join N3 to Secunda,Daveyton,Carletonville,Johannesburg and return on the same route.

(1)10/2/4/2M3636/P1123(2)Nophumzile Mdinwa/Qumbu/New application(3)One vehicle CYG 045EC capacity 15 (4)Taxi passengers and their personal effects(5)From Qumbu taxi rank join N2 to Umtata via Tsolo,Idutywa,Butterworth,East London,King Williams,Port Elizabeth,George,Cape Town and return and return.From Qumbu join N2 to Mt Frere,Mt Ayliff,Kokstad,Matatiele,Mt Fletcher,Maclear and return on the same return.From Qumbu join N2 to Mt Frere,Pakade,Pietermaritzburg,Durban,Vereeniging-Sasolburg,Secunda,Binoni,Witbank,Welkom,Bloemfontein,Johannesburg,Tembisa,Pretoria and return on the same route.

(1)10/2/4/2S1091/P1124(2)Noziga Skele/Sterkspruit/New application(3)One vehicle CXH955EC capacity 10(4)Taxi passengers and their personal(5)From Sterkspruit taxi rank join R726 to Zastron,Wepenaar,Hobehouse,Ladybrand,Clocolan turn right to Marquard,Senekal,Alington,Petrus Styne,Heilbrong,Vereeniging,Johannesburg,Ficksburg,Fourieburg,Bethlehem,Warden,Standon,Secunda,Dewetsdorp,Bloemfontein, join N1 to Brandford,Theunissen,Welkom,Ondalsrus,Bothaville,Klerksdorp,Ventersdorp,Derby,Rustenburg, join R392 to Aliwal North,Burgersdorp,Venterstad,Colesburg, join N1 to Hanover,Richmond,Beaufort West,Worcester,Wellington,Cape Town Join R392 to Aliwal North join N6 to Jamestown,Queenstown,King Williamstown,East London,join R392 turn left join R58 to Barkley East,Elliot,Engcobo,join R61 to Umtata and return.From Sterkspruit taxi rank join R725 to Zastron,Wepenaar turn left join R709 to tweedespruit,Verterdevlei turn right and join N1 to Vertersburg,Kroonstad,Johannesburg and return.From Sterkspruit taxi rank join R726 to Zastron,Wepenaar turn left join R709 to Tweespruit,Verteerdevlei turn right and join N1 to Vertersburg,Kroonstad,Johannesburg, and return. From Sterkspruit taxi rank join R392 to Aliwal North,Burgersdorp,Stynsburg,Graaf Reinet,Aberdeen,Willowmore,Joubertina,George,Mosselbay and return the same route.

(1)10/2/4/2L291/P1125 (2)Nkopane Lesia/Aliwal North/New application (3)One vehicle DBV509EC, capacity 10 (4)Taxi passengers and their personal effects (5)From Sterkspruit taxi rank join R726 to Zastron, Wepenaar, Hobehouse, Ladybrand, Clocolan turn right to Marquard, Senekal, Alington, Petrus Styn, Heilbron, Vereeniging, Johannesburg, Ficksburg, Fourieburg, Bethlehem, Warden, Standon, Theunissen, Welkom, Odendalsrus, Bothaville, Klerksdorp, Ventersdorp, Derby to Hanover, Richmond, Beaufort West, Worcester, Wellington, Cape Town join R392 to Aliwal North, Burgersdorp, Venterstad, Colesburg, join N1 to Hanover, Richmond, Beaufort West, Elliot, Engcobo, join R61 to Umtata and return. From Sterkspruit join R725 to Zastron, Wepenaar, turn left join R709 to Zastron, join R709 to Tweespruit, Versteerdevlei, turn right, and join N1 to Ventersburg, Kroonstad, Johannesburg, join R392 to Burgersdorp, Stynsburg, Graaf-Reinet, Aberdeen, Willimore, Joubertina, George, Mosselbay and return on the same route.

(1)10/2/4/2N2177/P1126 (2)Jongikaya N. Nako/Flagstaff/New application (3)One vehicle DCC905EC capacity 15 (4)Taxi passengers and their personal effects (5)From Flagstaff taxi rank to Magusheni turn off and join T4 to Brookneke and join N2 to Kokstad, Mt Ayliff, Mt Frere, Qumbu via Tsolo, Umtata, Idutywa, Butterworth, King Willistown, East London, Port Elizabeth, Graaf-Reinet, to Cape Town and return on the same route. From Flagstaff taxi rank join R61 to Kokstad, Umzimkulu, Port Edward, via Margate, to Port Shepstone, Durban, Tongaat, Stanger and return on the same route. From Flagstaff taxi rank join N2 to Harding via Umzimkulu, Richmond, Pietermaritzburg, Escourt to Johannesburg.

(1)10/2/4/2G620/P1127 (2)Winter S. Gegeza/Engcobo/New application (3)One vehicle CDN 023 EC capacity 12 (4)Taxi passengers and their personal effects (5)From Engcobo taxi rank join R61 to Umtata join N2 via Tsomo, Qumbu, Mt Frere, Mt Ayliff, Kokstad, Harding, Port Shepstone, Durban and return. From Engcobo taxi rank join R61 to Umtata join N2 via Mqanduli to Idutywa, Butterworth, East London, King Williamstown, Grahamstown, Port Elizabeth, Graaf-Reinet, Cape Town and return. From Engcobo taxi rank join R61 to Umtata, Libode, Ngqeleni, Port St Johns, Lusikisiki, Flagstaff, Bizana and return. From Engcobo taxi rank join R61 to Umtata, Libode, Ngqeleni, Port St Johns, Lusikisiki, Flagstaff, Bizana and return. From Engcobo taxi rank R61 to Umtata join N2 to Umzimkulu join R56 to Matatiele, Mt Fletcher, Ixopo, Richmond, Pietermaritzburg and return on the same route. From Engcobo taxi rank join R61 to Queenstown, join R30 to Welkom, Rustenburg, Klerksdorp and return on the same route.

(1)10/2/4/2M4373/P1128 (2)Themba Mtolo/Umtata/New application (3)One vehicle DCG765EC, Capacity 15 (4)Taxi passengers and their personal effects (5)From Umtata main rank to Join N2 via Tsolo, Qumbu, Mt Frere, Mt Ayliff, Kokstad, Harding, Port Shepstone, Durban, Mqanduli, Idutywa, Butterworth, East London, Grahamstown, King Williamstown, Port Elizabeth, Cape Town and return on the same route. From Umtata via R56 to Umzimkulu, Ixopo, Richmond, Pietermaritzburg, Mt Fletcher, Matatiele and return. From Umtata taxi rank E30 to Welkom, Rustenburg, Klerksdorp via N1 to Bloemfontein, Johannesburg, Pretoria, Secunda, Cape Town and return on the same route.

(1)10/2/4/2N1223/P1131 (2)Moses M. Nkumani/Umtata/New application (3)One vehicle BSX546EC capacity 15 (4)Taxi passengers and their personal effects (5)From Umtata taxi rank join N2 to Tsolo, Qumbu, Mt Frere, Mt Ayliff, Kokstad, Port Shepstone, Harding, Durban, Idutywa, Butterworth, Mqanduli, King Williamstown, Port Elizabeth, Cape Town and return on the same route. From Umtata main taxi rank join R61 to Libode, Port St Johns, Lusikisiki, Flagstaff, Bizana, Engcobo, Queenstown, Cofimvaba, join R56 to Umzimkulu, Ixopo, Richmond, Pietermaritzburg, Mt Fletcher, Matatiele, join N1 to Bloemfontein, join R30 to Welkom, join N3 to Johannesburg, join N1 to Pretoria join R30 to Rustenburg.

(1)10/2/4/2M4374/P1129 (2) Zola Mjulwa/Lusikisiki/New application (3) One vehicle DCG232EC, capacity 15 (4) Taxi passengers and their personal effects (5) From Lusikisiki taxi rank join R61 to Port St Johns, Libode, Umtata, Engcobo, Cofimvaba, Queenstown and return. From Lusikisiki taxi rank join N2 to Idutywa, Butterworth, East London, King Williamstown, Port Shepstone, Durban, join N3 to Pietermaritzburg, Mooi River, Lady Smith, Harrismith, Warden, Johannesburg and return on the same route. From Lusikisiki taxi rank join R61 to Flagstaff, Bizana and return on the same route.

(1)10/2/4/2G437/P1130 (2) Zandisile Gxotho/Lusikisiki/New application (3) One vehicle BRB401EC, capacity 15 (4) Taxi passengers and their personal effects (5) From Lusikisiki taxi rank join R61 to Port St Johns, Libode, Umtata, Engcobo, Cofimvaba, Queenstown and return. From Lusikisiki taxi rank join Idutywa, Butterworth, East London, King Williamstown, Port Shepstone, Durban, join N3 to Pietermaritzburg, Mt Fletcher, Matatiele and return on the same route. From Lusikisiki taxi rank join R61 to Flagstaff, Bizana and return.

(1)10/2/4/2N1223/P1131 (2) Moses M. Nkumani/Umtata/New application (3) One vehicle BSX546EC, capacity 15 (4) Taxi passengers and their personal effects (5) From Umtata taxi main rank to join N2 to Tsolo, Qumbu, Mt Frere, Mt Ayliff, Kokstad, Port Shepstone, Durban, Idutywa, Butterworth, Mqanduli, King Williamstown, Port Elizabeth, Cape Town and return. Join R61 to Libode, Port St Johns, Lusikisiki, Flagstaff, Bizana, Engcobo, Queenstown, Cofimvaba and return. Join R56 to Umzimkulu, Ixopo, Richmond, Pietermaritzburg, Mt Fletcher, Matatiele and return. Join N1 to Bloemfontein, join R30 to Welkom, join N3 to Johannesburg, join N1 to Pretoria join E30 to Rustenburg and return on the same routes.

(1)10/2/4/2N2178/P1133 (2) Malibongwe Ntonta/Tabankulu/New application (3) One vehicle CZT 993EC capacity 14 (4) Taxi passengers and their personal effects (5) From Tabankulu taxi rank turn left on T19 to join N2 and turn left to Mt Frere, Qumbu, Tsolo to Umtata taxi rank and return on the same route. From Tabankulu taxi rank turn left on T19 to join N2 and turn right to Mt Ayliff to Kokstad and join R56 to Pietermaritzburg, Durban and return on the same route.

(1)10/2/4/2D529/P1134 (2) Zamani M. Dlamini/Umtata/New application (3) One vehicle CSF891EC capacity 15 (4) Taxi passengers and their personal effects (5) From Umtata taxi rank (Swalala) join N2 via Tsolo, Qumbu, Mt Frere, Mt Ayliff, Kokstad, Harding, Port Shepstone, Durban and return on the same route. From Umtata join N2 via Mqanduli to Idutywa, Butterworth, East London, King Williamstown, Port Elizabeth, Graaf-Reinet, Cape Town and return. From Umtata join R61 to Libode, Mqanduli, Port St Johns, Lusikisiki, Flagstaff, Bizana and return on the same route. From Umtata join R61 to Engcobo, Cofimvaba, join N1 to Bloemfontein, Germiston, Johannesburg, Pretoria and return. From Umtata join N2 to Umzimkulu, join R56 to Matatiele, Mt Fletcher, Ixopo, Richmond, Pietermaritzburg and return. From Umtata join R56 to Engcobo, Queenstown, join R30 to Welkom, Rustenburg, Klerksdorp and return on the same route.

(1)10/2/4/2D606/P1135 (2) Komani Danisa/Umtata/New application (3) One vehicle DCH086EC capacity 10 (4) Taxi passengers and their personal effects (5) From Libode taxi rank join R61 to Umtata join N2 via Tsolo to Qumbu, Mt Frere, Mt Ayliff, Kokstad, Harding, Umzimkulu, Durban, and join R56 to Matatiele, Mt Fletcher and return. From Libode taxi rank join R61 to Ntlaaza, Port St Johns, Lusikisiki, Flagstaff, Bizana and return on the same route. From Libode taxi rank join R61 to Umtata, Engcobo, Cofimvaba, Queenstown, join N1 to Bloemfontein, Johannesburg, Pretoria, join R30 to Welkom, Rustenburg, Klerksdorp and return on the same route.

(1)10/2/4/2M4372/P1136(2)Solomon Magabela/Port St Johns/New application(3)One vehicle DBV761EC capacity 10(4)Taxi passengers and their personal effects(5)From Port St Johns taxi rank join R61 to Ntlaaza,Libode,Umtata,Engcobo,Cofimvaba,Queenstown,Elliot,Bloemontein,Welkom,Klerksdorp,Carltonville,Rustenburg and return.From Port St Johns taxi rank join N2 to Idutywa,Butterworth,East London, join R63 to King Williamstown,Grahamstown,Port Elizabeth,Graaf-Reinet,Cape Town and return.From Port St Johns join R61 to Lusikisiki,Flagstaff,Bizana,Port Edward,Umtata,Durban,Pietermaritzburg and return.From Port St Johns join N2 to Tabankulu,Mt Frere,Harding and return on the same route.

(1)10/2/4/2N2061/P1137(2)Mshweshwe Ndamase/Sterkspruit/New application(3)One vehicle BBT105EC capacity 15(4)Taxi passengers and their personal effects(5)From Sterkspruit taxi rank join R726 to Zastron,Wepenaar,Hobehouse,Ladybrand,Clocolan turn right to Marquard,Senekall,Alington,Petrus Styn,Heilbron,Vereeniging,Johannesburg and return.Join Ficksburg,Fourieburg,Bethlehem,Warden,Standon,Secunda and return.Join R726 to Dewetsdorp,Bloemfontein,join N1 to Brandford,Theunissen,Welkom,Odendalsrus,Bothaville,Klerksdorp,Ventersdorp,Derby,Rustenburg,Join R392 to Aliwal North,Burgersdorp,Venterstad,Colesburg join N1 to Hanover,Richmond,Beaufort West,Worcester,Wellington,Cape Town and return on the same route.Join R392 to Aliwal North join N6 to Jamestown,Queenstown,King Williamstown,East London,Join R392 turn to left join R58 to Barkley East,Elliot,Engcobo,join R61 to Umtata and return.Join R726 to Zastron,Wepenaar turn left to join R709 to Tweespruit,Verterdevlei turn right and join N1 to Ventersburg,Kroonstad,Johannesburg and return.Join R392 to Aliwal North,Burgersdorp,Stynsburg,Graaf-Reinet,Aberdeen,Willowmore,Joubertina,George,Mosselbay and return on the same routes.

(1)10/2/4/2M4091/P1138(2)Elsaphine Mbuyisa/Umtata/Transfer(3)One vehicle DCJ884EC capacity 15 (4)Taxi passengers and their personal effects(5)From Umtata taxi rank to a radius of 50km and return.Casual trips from Umtata taxi rank to towns of South Africa and return on the same route.

(1)10/2/4/2H150/P1139(2)Zwelinzima H. Hermanus/Sterkspruit/Re-Instatement(3)One vehicle CDN940EC capacity 15(4)Taxi passengers and their personal effects(5)From Sterkspruit taxi rank

(1)10/2/4/2H150/P1139(2)Zwelinzima H. Hermanus/Sterkspruit/Re-Instatement(3)One vehicle CDN940EC capacity 15(4)Taxi passengers and their personal effects(5)From Sterkspruit taxi rank join R726 to Zastron,Wepenaar,Hobehouse,Ladybrand,Clocolan turn right to Marquard,Senekal Alington,Petrus Styn,Heilbron,Vereeniging,Johannesburg and return.Join R726 to Clocolan,Ficksburg,Fourieburg,Bethlehem,Warden,Standon,Secunda and return.Join R726 to Dewetsdorp,Bloemfontein, join N1 to Brandford,Theunissen,Welkom,Odendalsrus,Bothaville,Klerksdorp,Ventersdorp,Derby,Rustenburg and return.Join R392 to Aliwal North,Burgersdorp,Venterstad,Colesburg join N1 to Hanover,Richmond,Beaufort West,Worcester,Wellington,Cape Town and return.Join R392 to Aliwal North join N6 to Jamestown,Queenstown,King Williamstown,East London and return.Join R61 to Umtata and return.Join R726 to Zastron,Wepenaar turn left join R709 to Tweespruit,Verterdevlei turn right and join N1 to Ventersburg,Kroonstad,Johannesburg and return.Join R392 to Aliwal North,Burgersdorp,Stynsburg,Graaf-Reinet,Aberdeen,Willowmore,Joubertina,George,Mosselbay and return on the same routes.

(1)10/2/4/2H150/P1139(2)Zwelinzima H. Hermans/Sterkspruit/Re-Instatement(3)One vehicle CDN940EC capacity 15(4)Taxi passengers and their

personal effects (5) From Sterkspruit taxi rank join R726 to Zastron, Wepenaar, Hobhouse, Ladybrand, Clocolan turn right to Marquard, Senekal, Alington, Petrus Styn, Heilbron, Vereeniging, Johannesburg and return. Join R726 to Clocolan, Ficksburg, Fourieburg, Bethlehem, Warden, Standon, Secunda and return. Join R726 to Dewetsdorp, Bloemfontein join N1 to Brandford, Theunissen, Welkom, Odendaalsrus, Bothaville, Klerksdorp, Ventersdorp, Derby, Rustenburg and return. Join R392 to Aliwal North, Burgersdorp, Venterstad, Colesburg, join N1 to Hanover, Richmond, Beaufort West, Worcester, Wellington, Cape Town and return. Join R392 to Aliwal North join N6 to Jamestown, Queenstown, King Williamstown, East London and return. Join R61 to Umtata and return. Join R726 to Zastron, Wepenaar turn left join R709 to Tweespruit, Versteurdevlei turn right and join N1 to Ventersburg, Kroonstad, Johannesburg and return. Join R392 to Aliwal North, Burgersdorp, Stynsburg, Graaf Reinet, Aberdeen, Willowmore, Joubertina, George, Mosselbay and return on the same routes.

(1) 10/2/4/2N1012/P1140 (2) Sicelo R. Nondala/Ncora/New application (3) One vehicle CZU 417EC capacity 15 (4) Taxi passengers and their personal effects (5) From Cofimvaba taxi rank join R61 and join N6 to Queenstown, Tarkastad and Cradock, Graaf-Reinet, join N9 to Arbadeen, Beaufort West, Lagon, Lainsburg, Toiriver, Dederence, Worcester, Paarl to join sub stations. i.e. Khayelitsha, Langa, Gugulethu, Nyanga and return on the same routes. From Cofimvaba taxi rank join R61 to Engcobo, Umtata join N2 to Umzimkulu, join R56 to Durban and return on the same route. From Cofimvaba taxi rank join R61 and N6 to Queenstown to Jamestown, Aliwal North, Rouxville, Smithfield, Reedsburg, Bloemfontein, join N1 to Johannesburg, Kroonstad, Parais, Vereeniging, Sasol, to Pretoria and return on the same routes.

The undermentioned applications for Road Carrier Permits are published in Terms of Section 14(1) of the Road Transport Act No. 74 of 1977 as amended in Terms of Act 11 of 99(Eastern Cape)Regulation 4 of Regulations promulgated under the same Act.

(1)10/2/4/2D573/P1141(2)Nophumzile A. Dinga/Lusikisiki/New application(3)One vehicle DBD 772EC capacity 10(4)Taxi passengers and their personal effects(5)From Lusikisiki taxi rank join R61 to Port St Johns,Libode,Umtata and return.From Lusikisiki taxi rank join R61 to Flagstaff,Magusheni turn off join T4 to Brooksnek,join N2 to Mt Ayliff,Tabankulu,Mt Frere and return.From Lusikisiki taxi rank join R61 to Bizana, Port Edward,Margate,Port Shepstone,join N2 to Umzinto,Durban,Tongaat,Stanger and return.From Lusikisiki taxi rank join R61 to Kokstad, join N3 to Umzimkulu,Pietermaritzburg, join N3 to Secunda,Daveyton,Carletonville,Johannesburg and return.

(1)10/2/4/2K233/P1142(2)Mputumi E. Kayinga/Engcobo/New application(3)One vehicle CTR 480EC capacity 11 (4)Taxi passengers and their personal effects(5)From Engcobo taxi rank join R61 to Umtata join N2 via Tsolo,Qumbu,Mt Frere,Mt Ayliff,Kokstad,Harding,Port Shepstone,Durban and return.From Engcobo taxi rank join R61 to Umtata join N2 via Mqanduli to Idutywa,Butterworth,East London,King Williamstown,Grahamstown,Port Elizabeth,Graaf-Reinet,Cape Town and return.From Engcobo taxi rank join R61 to Umtata,Libode,Ngqeleni,Port St Johns,Lusikisiki,Flagstaff,Bizana and return.From Engcobo taxi rank join R61 to Cofimvaba,Queenstown, join N1 to Bloemfontein,Germiston,Johannesburg,Pretoria and return.From Engcobo taxi rank join R61 to Umtata join N2 to Umzimkulu join R56 to Matatiele,Mt Fletcher,Ixopo,Richmond,Pietermaritzburg and return.From Engcobo taxi rank join R61 to Queenstown, join R30 to Welkom,Rustenburg,Klerksdorp and return on the same route.

(1)10/2/4/2M4380/P1143(2)Solakhe Mhatu/Flagstaff/New application(3)One vehicle CVG 289EC capacity 10(4)Taxi passengers and their personal effects(5)From Flagstaff taxi rank to Magusheni turn off and join T4 to Brooksnek and join N2 to Kokstad,Mt Ayliff,mt Frere,Qumbu via Tsolo,Umtata,Idutywa,Butterworth,King Williamstown,East London,Port Elizabeth,Graaf-Reinet to Cape Town and return on the same route.From Flagstaff taxi rank join R61 to Kokstad,Umzimkulu,Port Edward via Margate to port Shepstone,Durban,Tongaat,Stanger and return on the same route.From Flagstaff taxi rank join N2 to Harding via Umzimkulu,Richmond,Pietermaritzburg,Escourt to Johannesburg and return on the same route.

(1)10/2/4/2S1118/P1144(2)Ndumiso Sokata/Umtata/New application(3)One vehicle CZP028EC capacity 15(4)Taxi passengers and their personal effects(5)From Umtata main rank to join N2 via Tsolo,Qumbu,Mt Frere,Mt Ayliff,Kokstad,Harding,Port Shepstone,Durban,Mqanduli,Idutywa,Butterworth,East London,King Williamstown,Grahamstown,Port Elizabeth,Cape Town and return.From Umtata via R61 to Libode,Port St Johns,Lusikisiki,Bizana,Flagstaff,Tabankulu,Engcobo,Cofimvaba,Queenstown,Graaf-Reinet and return.From Umtata via R56 to Umzimkulu,Ixopo,Richmond,Pietermaritzburg,Mt Fletcher,Matatiele and return. Via R30 to Welkom,Rustenburg,Klerksdorp,via N1 to Bloemfontein,Pretoria,Johannesburg,Secunda,Cape Town and return on the same route.

(1)10/2/4/2M4381/P1145(2)Andries F. Magu bane/Umtata/New application(3)4 vehicles CFF595EC, capacity 15, BWR 061EC capacity 15, BRM138EC capacity 11, CYS857EC capacity 11(4)Taxi passengers and their personal effects(5)From Umtata taxi rank to join N2 via Tsolo, Qumbu, Mt Frere, Mt Ayliff, Kokstad, Harding, Port Shepstone, Durban, Mqanduli, Idutywa, Butterworth, East London, King Williamstown, Grahamstown, Port Elizabeth, Cape Town and return. Via R61 to Libode, Port St

Johns, Lusikisiki, Bizana, Flagstaff, Tabankulu, Engcobo, Cofimvaba, Queenstown, Cradock, Graaf-Reinet and return. Via R56 to Umzimkulu, Ixopo, Richmond, Pietermaritzburg, Mt Fletcher, Matatiele and return. Via R30 to Welkom, Rustenburg, Klerksdorp, Via N1 to Bloemfontein, Johannesburg, Pretoria, Secunda, Cape Town and return on the same route.

(1)10/2/4/2M2925/P1146(2)Simphiwe L. Matyolo/Umtata/New application(3)Vehicle to be acquired capacity 15(4)Taxi passengers and their personal effects(5)From Umtata taxi main rank to join N2 via Tsolo, Qumbu, Mt Frere, Mt Ayliff, Kokstad, Harding, Port Shepstone, Durban, Mqanduli, Idutywa, Butterworth, East London, Grahamstown, King Williamstown, Port Elizabeth, Cape Town. Via R61 to Libode, Port St

Johns, Lusikisiki, Bizana, Flagstaff, Taabankulu, Engcobo, Cofimvaba, Queenstown, Cradock, Graaf-Reinet and return. Via R56 to Umzimkulu, Ixopo, Pietermaritzburg, Mt Fletcher, Matatiele and return. Via R30 to Welkom, Rustenburg, Klerksdorp, Via N1 to Bloemfontein, Johannesburg, Pretoria, Secunda and return.

(1)10/2/4/2M4379/1147(2)Mncedisi Mafiyana/Port St Johns/New application(3)One vehicle BMH480EC capacity 10(4)Taxi passengers and their personal effects(5)From Port St Johns taxi rank join R61 to Ntloza, Libode, Umtata, Engcobo, Cofimvaba, Queenstown, Elliot, Bloemfontein, Welkom, Carltonville, Rustenburg and return. From Port St Johns taxi rank join N2 to Idutywa, Butterworth, East London, Graaf-Reinet, Cape Town and return on the same route. From Port St Johnstaxi rank join R61 to Lusikisiki, Flagstaff, Bizana, Port Edward, Umzinto, Durban, Pietermaritzburg, and return on the same route. From Port St Johns taxi rank join N2 to Tabankulu, Mt Frere, Harding and return on the same route.

(1)10/2/4/2N2179/P1148(2)SongeziweG. Nyakambi/Umtata/New application(3)One vehicle CYB455EC, capacity 10(4)Taxi passengers and their personal effects(5)From Swalala taxi rank join N2 via Tsolo, Qumbu, Mt Frere, Mt Ayliff, Kokstad, Harding, Port Shepstone, Durban and return. From Umtata taxi rank join N2 via Mqanduli to Idutywa, Butterworth, East London, King Williamstown, Port Elizabeth, Graaf-Reinet, Cape Town, From Umtata join R61 to Engcobo, Cofimvaba, Queenstown, join N1 to Bloemfontein, Germistone, Johannesburg, Pretoria and return. From Umtata join R61 to Libode, Ngqeleni, Port St Johns, Lusikisiki, Flagstaff, Bizana, and return. From Umtata taxi rank join N2 to Umzimkulu join R56 to Matatiele, Mt Fletcher, Ixopo, Richmond, Pietermaritzburg and return. From Umtata taxi rank join R56 to Engcobo, Queenstown, join R30 to Welkom, Rustenburg, Klerksdorp and return on the same route.

(1)10/2/4/2M4327/P1149(2)Zolile Mngqongwa/Bizana/New application(3)One vehicle DCD743EC capacity 15(4)Taxi passengers and their personal effects(5)From Bizana taxi rank turn left and join R61 to Flagstaff, Lusikisiki join N2 to Mt

Ayliff, Umtata, join R56 to Kokstad and return. From Bizana turn left and join T20 to Harding and turn right to join R61 to Port Edward, Margate, Port Shepstone, join N2 to Durban, and join N3 to Johannesburg, Parkstation, Springs, join N12 to Westonaria, Carltonville, join N1 to Welkom, join 568 to Rustenburg and return on the same route.

(1)10/2/4/2N2180/P1150(2)Masivuye O. Nduzulwana/Lusikisiki/New application(3)One vehicle DBY725EC capacity 15(4)Taxi passengers and their personal effects(5)From Lusikisiki taxi rank join R61 to Port St Johns, Libode, Umtata and return. From Lusikisiki taxi rank join R61 to Flagstaff, Magusheni turn off join T4 to Brooksnek join N2 to Mt Ayliff, Tabankulu, Mt Frere and return. From Lusikisiki taxi rank join R61 to Bizana, Port Edward, Margate, Port Shepstone, join N2 to Umzinto, Durban, Tongaat, Stanger and return. From Lusikisiki taxi rank join R61 to Kokstad join N2 to Umzimkulu, Pietermaritzburg join N3 to Secunda, Daveyton, Carletonville, Johannesburg and return on the same route.

(1)10/2/4/2P271/P1151(2)Matroko Pawuli/Engcobo/New application(3)One vehicle CRT407EC, capacity 10(4)Taxi passengers and their personal effects(5)From Engcobo taxi rank join R61 to Umtata and join N2 via Tsolo, Qumbu, Mt Frere, Mt Ayliff, Kokstad, Harding, Port Shepstone, Durban, join R61 to Umtata to join N2 via Mqanduli to Idutywa, Butterworth, East London, King Williamstown, Grahamstown, Port Elizabeth, Graaf-Reinet, Cape Town and return on the same route. From Engcobo taxi rank join R61 to Umtata, Libode, Ngqeleni, Port St Johns, Lusikisiki, Flagstaff, Bizana, and return. From Engcobo taxi rank join R61 to Cofimvaba, Queenstown join N1 to Bloemfontein, Germistone, Johannesburg, Pretoria and return. From Engcobo taxi rank join R61 to Umtata join N2 to Umzimkulu, join R56 to Matatiele, Mt Fletcher, Ixopo, Richmond, Pietermaritzburg and return on the same route. From Engcobo taxi rank join R61 to Queenstown join R30 to Welkom, Rustenburg, Klerksburg and return on the same route.

(1)10/2/4/2P272/P1152(2)Velile Plan/Engcobo/New application(3)One vehicle CXT922EC, capacity 10(4)Taxi passengers and their personal effects(5)From Engcobo taxi rank join R61 to Umtata join N2 via Tsolo, Qumbu, Mt Frere, Mt Ayliff, Kokstad, Harding, Port Shepstone, Durban and return. From Engcobo join R61 to Umtata join N2 via Mqanduli to Idutywa, Butterworth, East London, King Williamstown, Grahamstown, Port Elizabeth, Graaf-Reinet, Cape Town and return. From Engcobo taxi rank join R61 to Umtata, Libode, Ngqeleni, Port St Johns, Lusikisiki, Flagstaff, Bizana and return on the same route. From Engcobo taxi rank join R61 to Cofimvaba, Queenstown, join N1 to Bloemfontein, Germistone, Johannesburg, Pretoria and return on the same route. From Engcobo taxi rank join R61 to Umtata join N2 to Umzimkulu join R56 to Matatiele, Mt Fletcher, Ixopo, Richmond, Pietermaritzburg and return. From Engcobo taxi rank join R61 to Queenstown join R30 to Welkom, Rustenburg, Klerksdorp and return on the same route.

(1)10/2/4/2S1119/P1153(2)Thandekile Sithonga/Engcobo/New application(3)One vehicle CYB 535EC capacity 14(4)Taxi passengers and their personal effects(5)From Engcobo taxi rank join R61 to Umtata join N2 via Tsoli, Qumbu, Mt Frere, Mt Ayliff, Kokstad, Harding, Port Shepstone, Durban and return. From Engcobo taxi rank join R61 to Umtata join N2 via Mqanduli to Idutywa, Butterworth, East London, King

Williamstown, Grahamstown, Port Elizabeth, Graaf-Reinet, Cape Town and return. From Engcobo taxi rank join R61 to Umtata, Libode, Ngqeleni, Port St Johns, Lusikisiki, Flagstaff, Bizana and return on the same route. From Engcobo taxi rank join R61 to Cofimvaba, Queenstown join N1 to Bloemfontein, Germistone, Johannesburg, Pretoria and return. From Engcobo taxi rank join R61 to Umtata join N2 to Umzimkulu join R56 to Matatiele, Mt Fletcher, Ixopo, Richmond, Pietermaritzburg and return. From Engcobo taxi rank join R61 to Queenstown join R30 to Welkom, Rustenburg, Klerksdorp and return on the same route.

(1)10/2/4/2R168/P1154(2)Katazekile Rwayimani/Engcobo/New application(3)One vehicle CTZ096EC capacity 13(4)Taxi passengers and their personal effects(5)From Engcobo taxi rank join R61 to Umtata join N2 via Tsoli, Qumbu, Mt Frere, Mt Ayliff, Kokstad, Harding, Port Shepstone, Durban and return. From Engcobo taxi rank join R61 to Umtata join N2 via Mqanduli to Idutywa, Butterworth, East London, King Williamstown, Grahamstown, Port Elizabeth, Graaf-Reinet, Cape Town and return. From Engcobo taxi rank join R61 to Umtata to Libode, Ngqeleni, Port St Johns, Lusikisiki, Flagstaff, Bizana and return. From Engcobo taxi rank join R61 to Cofimvaba, Queenstown join N1 to Bloemfontein, Germistone, Johannesburg, Pretoria and return. From Engcobo taxi rank join R61 to Umtata join N2 to Umzimkulu join R56 to Matatiele, Mt Fletcher, Ixopo, Richmond, Pietermaritzburg and return. From Engcobo taxi rank join R61 to Queenstown join R30 to Welkom, Rustenburg, Klerksdorp and return on the same route.

(1)10/2/4/2N2181/P1156(2)Mbulelo Nikani/Engcobo/New application(3)One vehicle CSZ417EC capacity 10(4)Taxi passengers and their personal effects(5)From Engcobo taxi rank join R61 to Umtata join N2 via Tsolo, Qumbu, Mt Frere, Mt Ayliff, Kokstad, Harding, Port Shepstone, Durban and return. From Engcobo taxi rank join R61 to Umtata join N2 via Mqanduli to Idutywa, Butterworth, East London, King Williamstown, Grahamstown, Port Elizabeth, Graaf-Reinet, Cape Town and return. From Engcobo taxi rank join R61 to Umtata, Libode, Mqgeleni, Port St Johns, Lusikisiki, Flagstaff, Bizana and return on the same route. From Engcobo taxi rank join R61 to Cofimvaba, Queenstown, join N1 to Bloemfontein, Germistone, Johannesburg, Pretoria and return on the same route. From Engcobo taxi rank join R61 to Umtata join N2 to Umzimkulu join R56 to Matatiele, Mt Fletcher, Ixopo, Richmond, Pietermaritzburg and return. From Engcobo taxi rank join R61 to Queenstown join R30 to Welkom, Rustenburg, Klerksdorp and return on the same route.

(1)10/2/4/2M4382/P1156(2)Moyakhe Mbombo/Bizana/New application(3)One vehicle BRB866EC capacity 15(4)Taxi passengers and their personal effects(5)From Bizana taxi rank turn left to join R61 to Flagstaff, Lusikisiki, join N2 to Mt Ayliff, Umtata join R56 to Kokstad and return. From Bizana taxi rank turn left to join T20 to Harding turn right to join R61 to Port Edward, Margate, Port Shepstone and join N2 to Durban and join N3 to Johannesburg, Parkstation, Springs, join N12 to Westonaria, Carltonville, and join N1 to Welkom, join 568 to Rustenburg and return on the same routes.

(1)10/2/4/2H139/P1157(2)Johnson Z. Hlazo/Sterkspruit/New application(3)One vehicle CNH 802EC capacity 14(4)Taxi passengers and their personal effects(5)From Sterkspruit taxi rank join R726 to Zastron, Wepenaar, Hobehouse, Ladybrand, Clocolan, Marquard, Senekal, Alington, Petrus Styn, Heilbron. Vereeniging, Johannesburg Ficksburg, Fouriburg, Bethlehem, Warden, Stando

n, Secunda, Dewetsdorp, Bloemfontein, join 1 to Brandford, Theunissen, Welkom, Odendaalsrus, Bothaville, Klerksdorp, Ventersdorp, Derby, Rustenburg, join R392 to Aliwal North, Burgersdorp, Venterstad, Colesburg, join N1 to Hanover, Richmond, Beaufort West, Worcester, Wellington, Cape Town and return. Join R392 to Aliwal North join N6 to Jamestown, Queenstown, King Williamstown, East London, join R58 to Barkley East, Elliot, Engcobo, join R61 to Umtata and return join R726 to Zastron, Wepenaar turn left join R709 to Tweespruit, Versteurdevlei turn right and join N1 to Ventersburg, Kroonstad, Johannesburg, join R392 to Aliwal North, Burgersdorp, Stynsburg, Graaf-Reinet, Aberdeen, Willowmore, Joubertina, George, Mosselbay and return on the same route.

(1) 10/2/4/2M4232/P1158 (2) Mnikelo Mdlovuzane/Lusikisiki/New application (3) One vehicle BRH508EC capacity 15 (4) Taxi passengers and their personal effects (5) From Lusikisiki taxi rank join R61 to port St Johns, Libode, Umtata and return. From Lusikisiki taxi rank join R61 to Flagstaff, Magusheni turn off join T4 to Brooksnek, join N2 to Mt Ayliff, Tabankulu, Mt Frere and return. From Lusikisiki taxi rank join R61 to Bizana, Port Edward, Margate, Port Shepstone, join N2 to Umzinto, Durban, Tongaat, Stanger and return. From Lusikisiki taxi rank join R61 to Kokstad join N3 to Secunda, Daveyton, Carletonville, Johannesburg and return on the same routes.

(1) 10/2/4/2N1311/P1159 (2) Tobela Ngedle/Umtata/New application (3) One vehicle CWY 290EC capacity 10 (4) Taxi passengers and their personal effects (5) From Umtata taxi rank join N2 via Tsole, Qumbu, Mt Frere, Mt Ayliff via Kokstad, Harding, Margate, Port Shepstone, Humberdeen to Durban and return. Join N2 via Mqanduli, Xhora to Idutywa, Butterworth via East London join R63 to Komga, Bisho, King Williamstown, join N2 to Peddie, Grahamstown, Port Elizabeth, Humansdorp, Plettenberg Bay, Knysna, George, Mosselbay, Reversdale, Swellendam, Strand, Cape Town and return. From Umtata taxi rank join R61 to Engcobo, Cofimvaba, Queenstown, turn left join R61 to Takastad, Cradock, Graaf-Reinet via Aberdeen, Beaufort West turn left join N1 to Lower Ramra, Leinsburg, Tsoeriver, Worcester, Paarl, Cape Town and return. Join R61 to Engcobo, Cofimvaba, Queenstown, join N6 to Jamestown, Aliwal North, Rouxville, Smithfield, Redersburg, Bloemfontein join N1 to Ventersburg, Winsburg, Khronstad, Vereeniging to Johannesburg and return. Join R50 to Elliot, Barkley East, Sterkspruit, Zastron, Depenaar, Dewetdorp, Bloemfontein, Bramfort, Theunissen, Welkom, Odendaalsrus, Bothaville, Orkeny, Klerksdorp, Ventersdorp, Derby, Rustenburg, and return. From Umtata join N2 to Qumbu, Mt Frere, Mt Ayliff, via Kokstad, to Umzimkulu, Ixopo, Richmond, Pietermaritzburg, join N3 to Mooiriver, Escort, Ladysmith, Harrismith, Warden, Kokstad, join R61 to Libode, Ngqeleni, Port St Johns, Lusikisiki, Flagstaff, Bizana, Mzamba, Port Edward, Port Shepstone, Humberden, Durban and return. From Umtata taxi rank join N2 to Kokstad to join R61 to Franklin, Underberg, Bulwer, Edendale, Howick and return. From Umtata taxi join N2 to Idutywa, Butterworth, East London and join R72 Port Alfred, Alexandria join N2 to port Elizabeth and return.

(1)10/2/4/2B597/P1160(2)W.L.R. Bandezi/Bizana/New application(2)2 vehicles ACH184EC capacity 15, DCH188EC capacity 15 (4)Taxi passengers and their personal effects(5)From Bizana taxi rank turn left to join R61 to Lusikisiki,Flagstaff join N2 to Mt Ayliff,Umtata join R56 to Kokstad and return.From Bizana join T20 to Harding turn right to join R61 to Port Edward,Margate,Port Shepstone, join N2 to Durban, join N3 to Johannesburg,Parkstation,Springs, join N1 to Welkom, join N12 to Westonaria,Caltonville, join R568 to Rustenburg and return on the same route.

(1)10/2/4/2M3708/P1161(2)G.N. Makubalo/Umtata/New application(3)One vehicle CJN 814EC capacity 8 (4)Taxi passengers and their personal effects(5)From Umtata taxi rank taxi rank join N1 via Tsolo,Qumbu,Mt Frere,Mt Ayliff, via Kokstad,Harding,Margate,Portshepstone,Himberdeen,Durban, join N2 via Mqanduli,Xhora to Idutywa,Butterworth via East London,join NR63 to Komga,Bisho,King Williamstown,join Knysna,George,Mosselbay,Riversdale,Swellendam,Strand,Cape Town and return. Join R61 to Engcobo,Cofimvaba,Queenstown turn left join R61 to Takastad,Cradock,Graaf-Reinet via Aberdeen,Beaufort West, turn left join N1 to Lower Ramra,Leinsburg,Tousriver,Worcester,Paarl,Cape Town and return. Join R61 to Engcobo,Cofimvaba,Queenstown,join N6 to Jamestown,Aliwal North,Rouxville,Smithfield,Redersburg,Bloemfontein,join N1 to Ventersburg,Winburg,Kroonstad,Vereeniging, to Johannesburg and return. Join R61 to Engcobo and join R50 to Elliot,Barkley East,Sterkspruit,Zastron,Depenaar,Dewetsdorp,Bloemfontein,Bramfort,Theunissen,Welkom,Odendaalsrus,Bothvile,Orkeny,Klerksdorp,Ventersdorp,Derby,Rustenburg and return. Join N2 to Qumbu,Mt Frere,Mt Ayliff, via Kokstad,Umzimkulu,Ixopo,Richmond,Pietermaritzburg, join N3 to Mooiriver,Escort,Ladysmith,Harrismith,Wardern,Villiers,Heidelberg,Boksburg,Johannesburg and return.From Umtata taxi rank to Kokstad join R61 to Libode,Ngqeleni,Port St Johns,Lusikisiki,Flagstaff,Bizana,Mzamba,Port Edward,Port Shepstone,Himberdeen,Durban and return.From Umtata taxi rank join N2 to Kokstad to join R61 to Franklin,Underberg,Bulwer,Edendale,Howick and return.From Umtata taxi join N2 to Idutywa,Butterworth,East London, and join R72 to Port Alfred,Alexandra join N2 to port Elizabeth and return.

Umtata
(1)10/2/4/2D607/P1162(2)Gogo Dulazi/New application(3)One vehicle BVL151EC capacity 15(4)Taxi passengers and their personal effects(5)From Umtata taxi main rank to join N2 via Tsolo,Qumbu,Mt Frere,Mt Ayliff,Kokstad,Harding,Port Shepstone,Durban,Mqanduli,Idutywa,Butterworth,East London,King Williamstown,Grahamstown,Port Elizabeth,Cape Town Via R61 to Libode,Port St Johns,Lusikisiki,Bizana,Flagstaff,Tabankulu,Engcobo,Cofimvaba,Queenstown,Cradockm Graaf-Reinet and return.Via R56 to Umzimkulu,Ixopo,Richmond,Pietermaritzburg,Mt Fletcher,Matatiele and return.From Umtata via R30 to Welkom,,Rustenburg,Klerksdorp and return.Via N1 to Bloemfontein,Johannesburg,Pretoria,Secunda,Cape and return on the same route.

Umtata
(1)10/2/4/2L321/P1163(2)B. Lengisi/New application(3)2 vehicles BTS064EC capacity 15,CNF349EC capacity 15(4)Taxi passengers and their personal effects(5)From Umtata taxi main rank join N2 via Tsolo,Qumbu,Mt Frere,Mt Ayliff,Kokstad,Harding,Port Shepstone,Durban,Mqanduli,Idutywa,Butterworth,East

London, Grahamstown, King Williamstown, Port Elizabeth, Cape Town and return. Via R61 to Libode, Port St

Johns, Lusikisiki, Bizana, Flagstaff, Tabankulu, Engcobo, Cofimvaba, Queenstown, Cradock, Graaf-Reinet and return. Via R56 to Umzimkulu, Ixopo, Richmond, Pietermaritzburg, Mt Fletcher, Matatiele and return. Via R30 to Welkom, Rustenburg, Klerksdorp, Via N1 to Bloemfontein, Johannesburg, Pretoria, Secunda, Cape Town and return on the same route.

(1) 10/2/4/2B602/P1164 (2) Sipho D. Bhembe/Umtata/New application (3) One vehicle CJT370EC capacity 10 (4) Taxi passengers and their personal effects (5) From Umtata main rank join N2 via Tsolo, Qumbu, Mt Frere, Mt Ayliff, Kokstad, Harding, Port Shepstone, Durban, Mqanduli, Idutywa, Butterworth, East London, King Williamstown, Grahamstown, Port Elizabeth, Cape Town and return. Via R61 to Libode, Port St

Johns, Lusikisiki, Bizana, Flagstaff, Lusikisiki, Tabankulu, Engcobo, Cofimvaba, Queenstown and return. Via R56 to Umzimkulu, Ixopo, Richmond, Pietermaritzburg, Mt Fletcher, Matatiele and return. Via R30 to Welkom, Rustenburg, Klerksdorp and return. Via N1 to Bloemfontein, Johannesburg, Pretoria, Secunda, Cape Town and return on the same route.

B

(1) 10/2/4/2P273/P1164 (2) Cromwell Payi/Engcobo/New application (3) One vehicle DBG758EC capacity 15 (4) Taxi passengers and their personal effects (5) From Engcobo taxi rank join R61 to Umtata join N2 via Tsolo, Qumbu, Mt Frere, mt Ayliff, Kokstad, Harding, Port Shepstone, Durban and return. Join R61 to Umtata join N2 via Mqanduli to Idutywa, Butterworth, East London, King Williamstown, Grahamstown, Port Elizabeth, Graaf-Reinet, Cape Town and return. Join R61 to Umtata, Libode, Ngqeleni, Port St Johns, Lusikisiki, Flagstaff, Bizana and return. Join R61 to Cofimvaba, Queenstown join N1 to Bloemfontein, Germiston, Johannesburg, Pretoria, join R61 to Umtata join N2 to Umzimkulu, join R56 to Matatiele, Mt Fletcher, Ixopo, Richmond, Pietermaritzburg and return. From Engcobo join R61 to Queenstown join R30 to Welkom, Rustenburg, Klerksdorp and return on the same routes.

(1) 10/2/4/2M4375/P1165 (2) Jafta M. Mngiseni/Sterkspruit/New application (3) One vehicle CKW211EC capacity 10 (4) Taxi passengers and their personal effects (5) From Sterkspruit taxi rank join R726 to Zastron, Wepenaar, Hobehouse, Ladybrand, Clocolan turn right to Marquard, Senekall, Alington, Petrus Styn, Heilbron, Vereeniging, Johannesburg and return. Join R726 to Clocolan, Fickburg, Fourieburg, Bethlehem, Warden, Standon, Secunda, Bloemfontein, join N1 to

Brandford, Theunissen, Welkom, Odendaalsrus, Bothaville, Klerksdorp, Ventersdorp, Derby, Rustenburg and return. Join N1 to Hanover, Richmond, Beaufort West, Worcester, Wellington, Cape Town, join R392 to Aliwal North, join N6 to Jamestown, Queenstown, King Williamstown, East London, join R392 turn left to and join R58 to Barkley East, Elliot, Engcobo, join R61 to Umtata and return. Join R726 to Zastron, Wepenaar turn left join R709 to Tweespruit, Verteerdevlei turn right and join N1 to Vertersburg, Kroonstad, Johannesburg and return. Join R392 to Aliwal North, Burgersdorp, Stynsburg, Graaf-

Reinet, Aberdeen, Willowmore, Joubertina, George, Mosselbay and return on the same routes.

(1)10/2/4/2M3770/P1166(2)Zwelidumile A. Mama/Sterspruit/New application(3)One vehicle DPM132EC, capacity 10(4)Taxi passengers and their personal effects(5)From Sterkspruit taxi rank join R726 to Zastron, Wepenaar, Hobehouse, Ladybrand, Clocolan turn right to Marquard, Senekall, Alington, Petrus Stryn, Heilbron, Vereeniging, Johannesburg and return. Join R726 to Ficksburg, Fourieburg, Bethlehem, Warden, Standon, Secunda, join R726 to Dewetsdorp, Bloemfontein, join N1 to Brandfort, Theunissen, Welkom, Odendalsrus, Bothaville, Klerksdorp, Ventersdorp, Derby, Rustenburg, join R392 to Aliwal North, Burgersdorp, Venterstad, Colesburg join N1 to Hanover, Richmond, Beaufort West, Worcester, Wellington, Cape Town, Join R392 to Aliwal North join N6 to Jamestown, Queenstown, King Williamstown, East London, Join R392 turn left join R58 to Barkley East, Elliot, Engcobo, join R61 to Umtata and return. Join R726 to Zastron, Wepenaar turn left join R709 to Tweespruit, Versteerdevlei turn right and join N1 to Vergttersburg, Kroonstad, Johannesburg, Join R392 to Aliwal North, Burgersdorp, Stynsburg, Graaf-Reinet, Aberdeen, Willowmore, Joubertina, George, Mosselbay and return on the same route.

(1)10/2/4/2M3766/P1167(2)Katiso W. Mahlelebe/Lusikisiki/Re-instatement(3)One vehicle BRB475EC capacity 10(4)Taxi passengers and their personal effects(5)From Lusikisiki taxi rank join R61 to Port St Johns, Libode, Umtata join R61 to Flagstaff, Magusheni turn off join T4 to Brooksnek join N2 to Mt Ayliff, Tabankulu to Mt Frere and return. From Lusikisiki taxi rank join R61 to Bizana, Port Edward, Margate, Port Shepstone, join N2 to Umzinto, Durban, Tongaat to Stanger, Join R61 to Kokstad join N2 to Umzimkulu, Pietermaritzburg, join N3 to Secunda, Daveyton, Carltonville; to Johannesburg and return on the same route.

(1)10/2/4/2H167/P1168(2)L.A. Hlahatsi/Sterkspruit/New application(3)One vehicle BGN585EC capacity 10(4)Taxi passengers and their personal effects(5)From Sterkspruit taxi rank join R726 to Zastron, Wepenaar, Hobehouse, Ladybrand, Clocolan turn right to Marquard, Senekall, Alington, Petrus Stryn, Heilbron, Vereeniging, Johannesburg, Ficksburg, Fourieburg, Bethlehem, Warden, Standon, Secunda Dewetsdorp, Bloemfontein join N1 to Brandford, Theunissen, Welkom, Odendalsrus, Bothville, Klerksdorp, Ventersdorp, Derby, Rustenburg, join R392 to Aliwal North, Burgersdorp, Venterstad, Colesburg, Hanover, Richmond, Beaufort West, Worcester, Wellington, Cape Town, join R392 to Aliwal North, join N6 to Jamestown, Queenstown, King Williamstown, East London, join R58 to Barkley East, Elliot, Engcobo, join R61 to Umtata, Join R726 to Zastron, Wepenaar, turn left to join R709 to Tweespruit, Versteerdevlei turn right and join N1 to Vertersburg, Kroonstad, Johannesburg, join R392 to Aliwal North, Burgersdorp, Stynsburg, Graaf-Reinet, Aberdeen, Willowmore, Joubertina, George, Mosselbay and return on the same routes.

(1)10/2/4/2M4376/P1169(2)Fuzile Mtshengele/Umtata/New application(3)One vehicle BVP614EC capacity 15 (4)Taxi passengers and their personal effects(5)From

Umtata taxi rank join N2 via Tsolo, Qumbu, Mt Frere, Mt Ayliff, via Kokstad, Harding, Margate, Port Shepstone, Humberdeen to Durban and return. Join N2 via Mqanduli, Xhora, Idutywa, Butterworth via East London, join R63 to Komga, Bisho, King Williamstown, join N2 Peddie, Grahamstown, Port Elizabeth, Humansdorp, Plettenberg Bay, Knysna, George, Mosselbay, Reversdale, Swellendam, Strand, Cape Town and return. Join R61 to Engcobo, Cofimvaba, Queenstown turn left join R61 to Takastad, Cradock, Graafruin, via Aberdeen, Beaufort West turn left join N1 to Lower Ramra, Leinsburg, Tonsriver, Worcester, Paarl, Cape Town and return. Join R61 to Engcobo, Cofimvaba, Queenstown, join N6 to Jamestown, Aliwal North, Ruxvile, Smithfield, Redersburg, Bloemfontein join N1 to Ventersburg, Winsburg, Kroonstad, Vereeniging to Johannesburg and return. Join R61 to Engcobo and join R50 to Elliot, Barkley East, Sterkspruit, Zaaron, Depenaar, Dewetsdorp, Bloemfontein, Bramfort, Theunissen, Welkom, Odendaalsrus, Bothaville, Orkney, Klerksdorp, Ventersdorp, Derby, Rustenburg and return. Join N2 to Qumbu, Mt Frere, Mt Ayliff via Kokstad to Umzimkulu, Ixopo, Richmond, Pietermaritzburg, join N3 to Mooiriver, Escourt, Ladysmith, Harrismith, Warden, Villiers, Heidelberg, Boksburg, Johannesburg and return. From Umtata to Kokstad, and join R61 to Libode, Ngqeleni, Port St Johns, Lusikisiki, Flagstaff, Bizana, Mzamba, Port Edward, Port Shepstone, Humberdorn, Durban and return. Join N2 to R61 to Franklin, Underberg, Bulwer, Edendale, Howick and return. Join N2 to Idutywa, Butterworth, East London and return. Join R72 to Port Alfred, Alexandria join N2 to Port Elizabeth and return on the same routes.

(1) 10/2/4/2M4377/P1170 (2) Sizwe J. Mtyaphi/Qumbu/New application (3) One vehicle DCL579EC capacity 15 (4) Taxi passengers and their personal effects (5) From Qumbu taxi rank join N2 to Umtata via Tsolo, Idutywa, Butterworth, King Williamstown, East London, Port Elizabeth, George, Cape Town and return. From Qumbu taxi rank join N2 to Mt Frere, Mt Ayliff, Kokstad, Matatiele, Mt Fletcher, Maclear and return. From Qumbu taxi rank join N2 to Kokstad, Pakade, Pietermaritzburg, Durban, Vereeniging, Sasolburg, Secunda, Springs, Binoni, Bloemfontein, Johannesburg, Tembisa, Pretoria and return.

The undermentioned applications for Road Carrier Permits are published in Terms of Section 14(1) of the Road Transportation Act No. 74 of 1977 as amended in Terms of Act 11 of 99 (Eastern Cape) Regulation 4 of Regulations promulgated under the same Act.

(1)10/2/4/2M4378/P1171(2)Zingisile Magona/Umtata/New application(3)One vehicle BSB502EC capacity 10(4)Taxi passengers and their personal effects(5)From Umtata taxi rank join N2 via Tsolo, Qumbu, Mt Frere, Mt Ayliff, Via Kokstad, Harding, Margate, Port Shepstone, Humberdeen to Durban and return. Join N2 via Mqanduli, Xhora to Idutywa, Butterworth via East London, join R63 to Komga, Bisho, King Williamstown, join N2 to Peddie, Grahamstown, Port Elizabeth, Humansdorp, Plettenberg Bay, Knysna, George, Mosselbay, Reversdale, Swellendam, Strand, Cape Town, and return. Join R61 to Engcobo, Cofimvaba, Queenstown turn left and join R61 to Takastad, Cradock, Graaf-Reinet via Aberdeen, Beaufort West turn left to join N1 to Lower Ramra, Leinsburg, Tousriver, Worcester, Paarl, Cape Town and return. From Umtata taxi rank join R61 to Engcobo, Cofimvaba, Queenstown and join N6 to Jamestown, Aliwal North, Rouxville, Smithfield, Redersburg, Bloemfontein join N1 to Ventersburg, Winburg, Kroonstad, Vereeniging to Johannesburg and return. Join R61 to Engcobo join R50 to Elliot, Barkley East, Sterkspruit, Zastron, Depenaar, Dewetsdorp, Bloemfontein, Bramfort, Theunissen, Welkom, Odendaalsrus, Bothaville, Orkney, Klerksdorp, Ventersdorp, Derby, Rustenburg and return. Join N2 to Qumbu, Mt Frere, Mt Ayliff via Kokstad, to Umzimkulu, Ixopo, Richmond, Pietermaritzburg, join N3 to Mooiriver, Escourt, Ladysmith, Harrismith, Warden, Villiers, Heidelberg, Boksburg, Johannesburg and return. Join R61 to Libode, Ngqeleni, Port St Johns, Lusikisiki, Flagstaff, Bizana, Mzamba, Port Edward, Port Shepstone, Humberden, Durban and return. Join N2 to Kokstad to join R61 to Franklin, Underberg, Bulwer, Edendale, Howick and return. Join N2 to Idutywa, Butterworth, East London and join R72 to Port Alfred, Elexandra join N2 to Port Elizabeth and return.

(1)10/2/4/2N2182/P1172(2)Mbangeli L. Ngqata/Umtata/New application(3)One vehicle BGL509EC capacity 15(4)Taxi passengers and their personal effects(5)From Umtata taxi main rank to join N2 via Tsolo, Qumbu, Mt Frere, Mt Ayliff, Kokstad, Harding, Port Shepstone, Durban, Mqanduli, Idutywa, Butterworth, East London, Grahamstown, Port Elizabeth, King Williamstown, Cape Town and return. Via R61 to Libode, Port St Johns, Lusikisiki, Bizana, Flagstaff, Tabankulu, Engcobo, Cofimvab, Queenstown, Cradock, Graaf-Reinet and back. Via R56 to Umzimkulu, Ixopo, Pietermaritzburg, Durban, Mt Fletcher, Matatiele and return. Via R30 to Welkom, Rustenberg, Klerksdorp and return. Via N1 to Bloemfontein, Johannesburg, Pretoria, Secunda, Cape Town and return on the same routes.

(1)10/2/4/2M4383/P1173(2)Mlungisi M. Manyathela/Bizana/New application(3)One vehicle DCC 077EC capacity 15(4)Taxi passengers and their personal effects(5)From Bizana taxi rank turn left join R61 to Lusikisiki,Flagstaff,join N2 to Mt Ayliff,Umtata join R56 to Kokstad and return.Join T20 to Harding turn right and join R6 to Port Edward,Margate,Port Shepstone join N2 to Durban, join N3 to Johannesburg,Parkstation,Springs,join N1 to Welkom, join N12 to Westonaria,Caltonville join R568 to Rustenburg and return on the same routes.

(1)10/2/4/2X99/P1174(2)M. Xenkile/Umtata/New application(3)One vehicle BVL151EC capacity 15(4)Taxi passengers and their personal effects(5)From Umtata taxi main rank to join N2 via Tsolo,Qumbu,Mt Frere,Mt Ayliff,Kokstad,Harding,Port Shepstone,Durban,Mqanduli,Idutywa,Butterworth,East London,Grahamstown,King Williamstown,Port Elizabeth,Cape Town and return.Via R61 to Libode,Port St Johns,Lusikisiki,Bizana,Flagstaff,Tabankulu,Engcobo,Cofimvaba,Queenstown,Cradock,Graaf-Reinet and return.Via R56 to Umzimkulu,Ixopo,Richmond,Pietermaritzburg,Mt Fletcher,Matatiele and return.Via R30 to Welkom,Rustenburg,Klerksdorp,via N1 to Bloemfontein,Johannesburg,Pretoria,Cape Town and return.

(1)10/2/4/2N2183/P1175(2)Sandiso Nongcwaza/Umtata/New application(3)One vehicle BDM897EC capacity 15 (4)Taxi passengers and their personal effects(5)From Umtata taxi rank join N2 via Tsolo,Qumbu,Mt Frere,Mt Ayliff,via Kokstad,Harding,Margate,Port Shepstone,Himberdeen, to Durban and return.Join N2 via Mqanduli,Xhora to Idutywa,Butterworth via East London, join in R63 to Komga,Bisho,King Williamstown,join N2 Peddie,Grahamstown to Port Elizabeth,Humansdorp,Plettenberg Bay,Knysna,George,Mosselbay,Reversdale,Swellendam,Strand,Cape Town and return.Join R61 to Takastad,Cradock,Graafrinet via Aberdeen,Beaufort West turn left to join N1 to Lower Ramra,Leinsburg,Tousriver,Worcester,Paarl,Cape Town and return.Join R61 to Engcobo,Cofimvaba,Queenstown and Bloemfontein,Join N1 to Ventersburg,Winburg,Kroonstad,Vereeniging, to Elliot,Barkley East,Sterkspruit,Zastron,Depeenaar,Dewetsdorp,Bloemfontein,Bramfort,Theunissen,Welkom,Odendaalrus,Bothaville,OekneyKlerksdorp,Ventersdorp,Derby,Rustenburg and return.Join N2 to Qumbu,Mt Frere,Mt Ayliff, via Kokstad to Umzimkulu,Ixopo,Richmond,Pietermaritzburg join N3 to Mooi River,Escort,Ladysmith,Harrismith,Warden,Villiers,Heidelberg,Boksburg,Johannesburg and return.Join R61 to Libode,Ngqeleni,Port St Johns,Lusikisiki,Flagstaff,Bizana,Mzaba,Port Edward,Port Shepstone,Himberden,Durban and return.Join N2 to Kokstad and join R61 to Franklin,Underberg,Butterworth,East London and join R72 to Port Alfred,Elexandra and join N2 to Port Elizabeth and return on the same route.

3.(1)10/2/4/2N2051/P1176(2)M. Nteyi/Lusikisiki?new application(3)One vehicle BVR776EC capacity 15(4)Taxi passengers and their personal effects(5)From Lusikisiki taxi rank join R61 to port St Johns,Libode,Umtata,Engcobo,Cofimvaba,Queenstown and return. Join N2 to Idutywa,Butterworth,East London,King Williamstown,Port Elizabeth,Tsolo,Qumbu,Mt Frere,Kokstad,Port Shepstone,Durban and return.Join N3 to Pietermaritzburg,Mooi River,Lady Smith,Harrismith,Warden,Johannesburg and return.Join R61 to Flagstaff,Bizana and return on the same route,

(1)10/2/4/2T530/P1177(2)Mzwandile B. Thakgudi/Sterkspruit/New application(3)One vehicle CFR859EC capacity 10(4)Taxi passengers and their personal effects(5)From Sterkspruit taxi rank join R726 to Zastron,Wepener,Hobhouse,Lady-Brand,Clocolan turn right to Maquard,Senekal,Alington,Heilbron,Vereeniging,Johannesburg and return. Join R726 to Clocolan,Ficksburg,Fourieburg,Bethlehem,Warden,Standon,Secunda,Dewetsdorp,Bloemfontein, join N1 to Brandford,Thenissen,Welkom,Odendalsrus,Bothville,Klerksdorp,Ventersdorp,Derby,Rustenburg and return. Join R392 to Aliwal North,Burgersdorp,Venterstad,Colesburg, join N1 to Hanover,Richmond,Beaufort West,Worcester,Wellington,Cape Town, join R709 to Tweespruit,Verteederdevlei turn right and join N1 to Ventersburg,Kroonstad,Johannesburg join R392 to Aliwal North,Burgersdorp,Stynsburg,Graaf-Reinet,Aberdeen,Willowmore,Joubertina,George,Mosselbay and return on the same route.

(1)10/2/4/2S1120/P1178(2)Wiseman M. Sihlahla/Bizana/New application(3)One vehicle CLV698EC capacity 15(4)Taxi passengers and their personal effects(5)From Bizana taxi rank turn left join R61 to Lusikisiki,Flagstaff,join N2 to Mt Ayliff,Umtata join R56 to Kokstad and return.From Bizana taxi rank join T20 to Harding turn right to join R6 to port Edward,Margate,Port Shepstone, join N2 to Durban, join N3 to Johannesburg,Parkstation,Springs, join N1 to Welkom, join N12 to Westonaria,Caltonville, join R56 to Rustenburg and return.

(1)10/2/4/2N2184/P1179(2)Lusanda Ntsompo/Engcobo/New application(3)One vehicle BFD442EC capacity 14(4)Taxi passengers and their personal effects(5)From Engcobo taxi rank join R61 to Umtata join N2 via Tsolo,Qumbu,Mt Frere,mt Ayliff,Kokstad,Harding,Port Shepstone,Durban and return.Join R61 to Umtata join N2 via Mqanduli to Idutywa,Butterworth,East London,King Williamstown,Grahamstown,Port Elizabeth,Graaf-Reinet,Cape Town and return.Join R61 to Umtata,Libode,Ngqeleni,Port St Johns,Lusikisiki,Flagstaff,Bizana and return.Join N1 to Bloemfontein,Germistone,Johannesburg,Pretoria and return.Join R61 to Umtata join N2 to Umzimkhulu, join R56 to Matatiele,Mt Fletcher,Ixopo,Richmond,Pietermaritzburg and return. Join R61 to Queenstown, join R30 to Welkom,Rustenburg,Klerksdorp and return on the same routes.

1)10/2/4/2S1121/P1180(2)Ntombiyethu Skolo/Engcobo/New application(3)One vehicle BBY901EC capacity 10(4)Taxi passengers and their personal effects(5)From Engcobo taxi rank join R61 to Umtata join N2 via Tsolo,Qumbu,Mt Frere,Mt Ayliff,Kokstad,Harding,Port Shepstone,Durban and return.Join R61 to Umtata join N2 via Mqanduli to Idutywa ,Butterworth,East London,King Williamstown,Grahamstown,Port Elizabeth,Graaf-Reinet,Cape Town and return. From Engcobo join R61 to Umtata,Libode,Ngqeleni,Port St Johns,Lusikisiki,Flagstaff,Bizana and return..Join R61 to Cofimvaba,Queenstown,join N1 to Bloemfontein,Germistone,Johannesburg,Pretoria and return.Join R61 to Umtata join N2 to Umzimkulu join R56 to Matatiele,Mt Fletcher,Ixopo,Richmond,Pietermaritzburg and return. Join R61 to Queenstown and join R30 to Welkom,Rustenburg,Klerksdorp,Klerksdorp and return on the same route.

(1)10/2/4/2M4385/P1181(2)Nombulelo Mzileni/Engcobo/New application(3)One vehicle CZZ540EC, capacity 10(4)Taxi passengers and their personal effects(5)From Engcobo taxi rank join R61 to Umtata join N2 via Tsolo,Qumbu,Mt Frere,Mt Ayliff,Kokstad,Harding,Port Shepstone,Durban and return.Join R61 to Umtata join N2 via Mqanduli to Idutywa,Butterworth,East London,King Williamstown,Grahamstown,Port Elizabeth,Graaf-Reinet,Cape Town and return.Join R61 to Umtata,Libode,Ngqeleni,Port St Johns,Lusikisiki,Flagstaff,Bizana and return.Join R61 to Cofimvaba,Queenstown,join N1 to Bloemfontein,Germistone,Johannesburg,Pretoria and return. Join R61 to U to Queenstown, join R30 to Welkom,Rustenburg,Klerksdorp and return.

(1)10/2/4/2N2185/P1182(2)Mayetshu Ntunja/Engcobo/New application(3)One vehicle CXG053EC capacity 10(4)Taxi passengers and their personal effects(5)From Engcobo taxi rank join R61 to Umtata join N2 via Tsolo,Qumbu,Mt Frere,Mt Ayliff,Kokstad,Harding,Port Shepstone,Durban and return.Join R61 to Umtata join N2 via Mqanduli to Idutywa,Butterworth,East London,King Williamstown,Grahamstone,Port Elizabeth,Graaf-Reinet,Cape Town and return.Join R61 to Umtata,Libode,Ngqeleni,Port St Johns,Lusikisiki,Flagstaff,Bizana and return.Join R61 to Cofimvaba,Queenstown,join N1 to Bloemfontein,join R61 to Umtata join N2 to Umzimkulu join R56 to Matatiele,Mt Fletcher,Ixopo,Richmond,Pietermaritzburg and return.Join R61 to Queenstown join R61 to Queenstown, join R30 to Welkom,Rustenburg,Klerksdorp and return on the same routes.

(1)10/2/4/2S1122/P1183(2)Fokolo Solontsi/Engcobo/New application(3)One vehicle BTS549EC capacity 10(4)Taxi passengers and their personal(5)From Engcobo taxi rank join R61 to Umtata join N2 via Tsolo,Qumbu,Mt Frere,Mt Ayliff,Kokstad,Harding,Port Shepstone,Durban and return.Join R61 to Umtata join N2 via Mqanduli to Idutywa,Butterworth,East London,King Williamstown,Grahamstown,Port Elizabeth,Graaf-Reinet,Cape Town and return.Join R61 to Umtata,Libode,Ngqeleni,Port St Johns,Lusikisiki,Flagstaff,Bizana and return.Join R61 to Cofimvaba,Queenstown join N1 to Bloemfontein,Germistone,Johannesburg,Pretoria and return.Join R61 to Umtata join N2 to Umzimkulu join R56 to Matatiele,Mt Fletcher,Ixopo,Richmoietermaritzburg and return.Join R61 to Queenstown join R30 to Welkom,Rustenburg,Klerksdorp and return.

(1)10/2/4/2D608/P1184 (2)Nobuhle Delihlazo/Engcobo/New application(3)One vehicle CWF 836EC capacity 11(4)Taxi passengers and their personal effects(5)From Engcobo taxi rank join R61 to Umtata join N2 via Tsolo,Qumbu,Mt Frere,Mt Ayliff,Kokstad,Harding,Port Shepstone,Durban and return.From Engcobo taxi rank join R61 to Umtata join N2 via Mqanduli to Idutywa,Butterworth,East London,King Williamstown,Grahamstown,Port Elizabeth,Graaf-Reinet,Cape Town and return on the same route.From Engcobo taxi rank join R61 to Umtata,Libode,Ngeleni,Port St Johns,Lusikisiki,Flagstaff,Bizana and return on the same route.From Engcobo taxi rank join R61 to Cofimvaba,Queenstown, join N1 to Bloemfontein,Germiston,Johannesburg,Pretoria and return.Join R61 to Umtata join N2 to Umzimkulu join R56 to Matatiele,Mat Fletcher,Ixopo,Richmond,Pietermaritzburg and return on the same routes.From Engcobo taxi rank join R61 to Queenston join R30 to Welkom,Rustenburg,Klerksdorp and return.

(1)10/2/4/2D609/P1185(2)Thulani E. Duma/Umtata/New application(3)One vehicle DCL 081EC capacity 15(4)Taxi passengers and their personal effects(5)From Umtata taxi rank join N2 via Tsolo,Qumbu,Mt Frere,Mt Ayliff,Kokstad,Harding,Port Shepstone,Durban,Mqanduli,Idutywa,Butterworth,East London,King Williamstown,Port Elizabeth,Grahamstown,Cape Town and return.Via R61 to Libode,Port St Johns,Lusikisiki,Bizana,Flagstaff,Tabankulu,Engcobo,Cofimvaba,Queenstown,Cradock, Graaf-Reinet,Cape Town via R56 to Umzimkulu,Ixopo,Richmond,Pietermaritzburg,Mt Fletcher,Matatiele and return.Via R30 to Welkom,Rustenburg,Klerksdorp,via N1 to Bloemfontein,Johannesburg,Pretoria,Secunda,Cape Town and return on the same route.

(1)10/2/4/2R169/P1186(2)C.T. Rangana/Umtata/New application(3)One vehicle DCN374EC capacity 15(4)Taxi passengers and their personal effects(5)From Umtata taxi main rank to join N2 via Tsolo,Qumbu,Mt Frere,Mt Ayliff,Kokstad,Harding,Port Shepstone,Durban,Mqanduli,Idutywa,Butterworth,East London,Grahamstown,King Williamstown,Port Elizabeth,Cape Town and return on the same route.From Umtata main taxi rank via R61 to Libode,Port St Johns,Lusikisiki,Bizana,Flagstaff,Tabankulu,Engcobo,Cofimvaba,Queenstown,Cradock, Graaf-Reinet and return. Via R56 to Umzimkulu,Ixopo,Richmond,Pietermaritzburg,Mt Fletcher,Matatiele and return.Via R30 to Welkom,Rustenburg,Klerksdorp and return via N1 to Bloemfontein,Johannesburg,Pretoria,Secunda,Cape Town and return.

(1)10/2/4/2N2187/P1187(2)Fumanekile T. Nkonki/Umtata/New application(3)One vehicle CYZ838EC capacity 08(4)Taxi passengers and their personal effects(5)From Umtata taxi rank join N2 via Tsolo, Qumbu, Mt Frere, Mt Ayliff, via Kokstad, Harding, Margate, Port Shepstone, Humberdeen to Durban and return. From Umtata taxi rank join N2 via Mqanduli, Xhora, Idutywa, Butterworth via East London, join R63 to Komga, Bisho, King Williamstown, join N2 to peddie, Grahamstown to Port Elizabeth, Humansdorp, Plettenberg Bay, Knysna, George, Mosselbay, Reversdale, Swellendam, Strand, Cape Town and return on the same route. From Umtata taxi rank join R61 to Engcobo, Cofimvaba, Queenstown and join N6 to Jamestown, Aliwal North, Rouxville, Smithfield, Redersburg, Bloemfontein, join N1 to Ventersburg, Winburg, Kroonstad, Vereeniging to Johannesburg and return. From Umtata join R61 to Engcobo join R50 to Elliot, Barkley East, Sterkspruit, Zastron, Depeenaar, Dewetsdorp, Bloemfontein, Bramfort, Theunissen, Welkom, Odendaalrus, Bothaville, Orkeny, Klerksdorp, Ventersdorp, Derby, Rustenburg and return. From Umtata join N2 to Qumbu, Mt Frere, Mt Ayliff via Kokstad to Umzimkulu, Ixopo, Richmond, Pietermaritzburg, join N3 to Mooiriver, Escort, Ladysmith, Harrismith, Warden, Villiers, Heidelberg, Boksburg, Johannesburg and return. From Umtata taxi rank to Kokstad join R61 to Libode, Ngqeleni, Port St Johns, Lusikisiki, Flagstaff, Bizana, Mzamba, Port Edward, Port Shepstone, Humberdeen, Durban and return. From Umtata taxi rank join N2 to Kokstad to join R61 to Franklin, Underberg, Bulwer, Edendale, Howick and return. From Umtata taxi join N2 to Idutywa, Butterworth, East London and join R72 to Port Alfred, Alexandria join N2 to Port Elizabeth and return on the same routes.

(1)10/2/4/2M4387/P1188(2)Mapoto J. Magula/Bizana/New application(3)One vehicle CDM 276EC capacity 15(4)Taxi passengers and their personal effects(5)From Bizana taxi rank turn right to join R61 to Flagstaff, Lusikisiki join N2 to Mt Ayliff, Umtata join R56 to Kokstad and return on the same route. From Bizana taxi rank join T20 to Harding and turn right to join R61 to Port Edward, Margate, Port Shepstone, join N2 to Durban, join N3 to Johannesburg, Parkstation, Springs, join N12 to Westonaria, Caltonville, join N1 to Welkom, join R568 to Rustenburg and return on the same route.

(1)10/2/4/2N2186/P1190(2)Mnoneleli M. Ntlangula/Tsomo/New application(3)Vehicle to be acquired capacity 15(5)From Cofimvaba taxi rank join R61 and join N6 to Queenstown, Tarkastad, Cradock, Graaf-Reinet and join N9 to Arbedeen, Beaufort West, Langreen, Lainsburg, Toursriver, Deperence, Worcester, Paarl, Khayelitsha, Langa, Gugulethu, Nyanga, Cape Town and return on the same route. From Cofimvaba taxi rank join R61 to Engcobo, Umtata, join N2 via Tsolo, to Qumbu, Mt Frere, Mt Ayliff, Kokstad, Umzimkulu join R56 to Durban. From Cofimvaba taxi rank join R61 and join N6 to Queenstown, Jamestown, Aliwal North, Rouxville, Smithfield, Reedersburg, Bloemfontein, Welkom, Orkney, Klerksdorp, Rustenburg join N1 to Johannesburg, Kroonstad, Parys, Vereeniging, Sasol, Pretoria and return. From Cofimvaba taxi rank join R61 and T36 to Tsomo, Nqamakwe, Ndabakazi join N2 to Kei River to East London and return on the same route. From Cofimvaba taxi rank join R61 and N6 to Cathcart, Stutterheim to King Williamstown and return. From Cofimvaba taxi rank join R61 and N6 to Catcart, Simo, Fort Beaufort, Grahamstown join N2 to Port Elizabeth and return on the same routes.

(1)10/2/4/2M3509/P1191(2)Abednego M. Mveku/Tabankulu/New application(3)One vehicle CWB 246EC capacity 11(4)Taxi passengers and their personal effects(5)From Tabankulu taxi rank turn right to join T19 to Puti junction and join N2 to Mt Frere, Qumbu, Tsomo, Umtata, Mt Ayliff to Kokstad and return on the same route. From Tabankulu join T19 to N2 for Mt Ayliff turn to R56 to Harding, Izingolweni, Port Shepstone, Port Edward, Scottburg, Durban and back. From Tabankulu join T19 to N2 for Mt Ayliff to Kokstad, Umzimkulu, Ixopo, Richmond via Pietermaritzburg and join Howick, Mooi River, Escourt via Harrismith, Warden, Villiers, Heidelberg, Germiston, Alberton to Johannesburg, Springs, Brakpan, Bekkersdal, Carletonville, Vereeniging, Benoni and return on the same route. From Tabankulu join T19 and join N2 to Pakade and join R61 to Flagstaff, Lusikisiki and turn to Magusheni to Bizana and return on the same route.

(1)10/2/4/2M4386/P1192(2)Mawethu Mavukuthu/Lusikisiki/New application(3)One vehicle DBN682EC capacity 15(4)Taxi passengers and their personal effects(5)From Lusikisiki taxi rank join R61 to Port St Johns, Libode, Umtata and return. From Lusikisiki taxi rank join R61 to Flagstaff, Magusheni and turn off join T4 to Brooksnek join N2 to Mt Ayliff, Tabankulu, Mt Frere and return. From Lusikisiki taxi rank join R61 to Bizana, Port Edward, Margate, Port Shepstone join N2 to Umzinto, Durban, Tongaat, Stanger and return. From Lusikisiki taxi rank join R61 to Kokstad join N2 to Umzimkulu, Pietermaritzburg, join N3 to Secunda, Daveyton, Carletonville, Johannesburg and return on the same routes.

(1)10/2/4/2M4384/P1193(2)Manene Manqemzana/Bizana/New application(3)One vehicle JCL 199EC capacity 15(4)Taxi passengers and their personal effects(5)From Bizana taxi rank join R56 to Pakade,join N2 to Kokstad,Mt Ayliff,Mt Frere,Qumbu via Tsolo,Umtata,Idutywa,Butterworth,East London,Port Elizabeth to Cape Town and return on the same route.From Bizana taxi rank join R56 to Flagstaff,Lusikisiki,Port St Johns and return on the same route.From Bizana taxi rank join R61 to Port Edward via Margate to Port Shepstone,Durban,Tonga,Stanger and return on the same route.From Bizana taxi rank join N2 to Harding via Umzimkulu,Richmond,Pietermaritzburg join N2 to Escourt,Ladysmith,Harrismith,Bethlehem,Welkom,Germistone,Randfontein, join R509 to Marikana,Rustenburg and return on the same route.

(1)10/2/4/2N829/P1194(2)Jongilanga W. Ngwane/Lusikisiki/New application(3)Vehicle to be acquired capacity 15(4)Taxi passengers and their personal effects(5)From Lusikisiki taxi rank join R61 to Port St Johns,Libode,Umtata and return.From Lusikisiki taxi rank join R61 to Flagstaff,Magusheni turn off, join T4 to Brooksnek, join N2 to Mt Ayliff,Tabankulu,Mt Frere and return.From Lusikisiki taxi rank join R61 to Bizana,Port Edward,Margate,Port Shepstone, join N2 to Umzinto,Durban,Tonga,Stanger and return.From Lusikisiki taxi rank join R61 to Kokstad, join N2 to Umzimkulu,Pietermaritzburg, join N3 to Secunda,Daveyton,Carletonville,Johannesburg and return on the same route.

(1)10/2/4/2M4261/P1195(2)Tembisile Mbaxa/Umtata/New application(3)One vehicle BTB 951EC capacity 15(4)Taxi passengers and their personal effects(5)From Umtata taxi rank join N2 via Tsolo,Qumbu,Mt Frere,Mt Ayliff,via Kokstad,Harding,Margate,Port Shepstone,Himberdeen to Durban and return.From Umtata taxi rank join N2 via Mqanduli,Xhora to Idutywa,Butterworth via East London,join R63 to Komga,Bisho,King Williamstown,join N2 to Peddie,Grahamstown to Port Elizabeth,Humansdorp,Plettenberg Bay,Knysna,George,Mosselbay,Reversdale,Swellendam,Strand,Cape Town and return.From Umtata taxi rank join R61 to Engcobo,Cofimvaba,Queenstown turn left to join N1 to Lower Ramra,Leinsburg,Tousriver,Worcester,Paarl,Cape Town and return.From Umtata taxi rank join R61 to Engcobo,Cofimvaba,Queenstown and join N6 to Jamestown Aliwal North,Rouxville,Smithfield,Redersburg,Bloemfontein join N1 to Ventersburg,Winburg,Kroonstad,Vereeniging to Johannesburg and return.From Umtata taxi rank join R61 to Engcobo join R50 to Elliot,Barkley East,Sterkspruit,Zastron,Depeenaar,Dewetsdorp,Bloemfontein,Bramfort,Theunissen, Welkom,Odendalsrus,Bothaville,Orkney,Klerksdorp,Ventersdorp,Derby,Rustenburg and return on the same route.From Umtata taxi rank Join N2 to Qumbu,Mt Frere,Mt Ayliff via Kokstad to Umzimkulu,Ixop,Richmond,Pietermaritzburg join N3 to Mooiriver,Escort,Ladysmith,Harrismith,Warden,Villiers,Heidelberg,Boksburg,Johannesburg and return.From Umtata taxi rank to Kokstad and join R61 to Libode,Ngqeleni,Port St Johns,Lusikisiki to Flagstaff,Bizana,Mzamba,Port Edward,Port Shepstone,Himberden,Durban and return.From Umtata taxi rank join N2 to Kokstad to join R61 to Franklin,Underberg,Bulwer,Edendale,Howick and return.

From Umtata taxi rank join N2 to Idutywa, Butterworth, East London and join R72 to Port Alfred, Alexandria join N2 to Port Elizabeth and return.

(1)10/2/4/2M2139/P1196(2)Nkosinathi C. Ngcwazi/Umtata/New application(3)Vehicle to be acquired capacity 15(4)Taxi passengers and their personal effects(5)From Umtata taxi rank join N2 via Tsolo, Qumbu, Mt Frere, Mt Ayliff, via Kokstad, Harding, Margate, Port Shepstone, Humberdeen to Durban and return. From Umtata taxi rank join N2 via Mqanduli, Xhosa to Idutywa, Butterworth via East London, join R63 to Komga, Bisho, King Williamstown join N2 to Peddie, Grahamstown to Port Elizabeth, Humansdorp, Plettenberg Bay, Knysna, George, Mosselbay, Riversdale, Swellendam, Strand, Cape Town and return on the same route. From Umtata taxi rank join R61 to Engcobo, Cofimvaba, Queenstown and join N6 to Jamestown, Aliwal North, Rouxville, Smithfield, Redersburg, Bloemfontein join N1 to Ventersburg, Winstburg, Kroonstad, Vereeniging to Johannesburg and return. From Umtata taxi rank join R61 to Engcobo join R50 to Elliot, Barkley East, Sterkspruit, Zastron, Depeenaar, Dewetsdorp, Bloemfontein, Bramfort, Theunissen, Welkom, Odendaalsrus, Bothaville, Orkney, Klerksdorp, Ventersdorp, Derby, Rustenburg and return. From Umtata join N2 to Qumbu, Mt Frere, Mt Ayliff via Kokstad to Umzimkulu, Ixopo, Richmond, Pietermaritzburg join N3 Mooiriver, Escort, Ladysmith, Harrismith, Warden, Villiers, Heidelberg, Boksburg, Johannesburg and return. From Umtata taxi rank to Kokstad join R61 to Libode, Ngqeleni, Port St Johns, Lusikisiki, Flagstaff, Bizana, Mzamba, Port Edward, Port Shepstone, Humberdeen, Durban and return on the same route. From Umtata taxi rank join N2 to Kokstad to join R61 to Franklin, Underberg, Bulwer, Edendale, Howick and return. From Umtata taxi join N2 to Idutywa, Butterworth, East London and join R72 to Port Alfred, Alexandria join N2 to Port Elizabeth and return.

(1)10/2/4/2B602/P1197(2)Sipho D. Bhembe/Umtata/New application(3)One vehicle BRV137EC capacity 11(4)Taxi passengers and their personal effects(5)From Umtata taxi main rank to join N2 via Tsolo, Qumbu, Mt Frere, Mt Ayliff, Kokstad, Harding, Port Shepstone, Durban and return. From Umtata taxi rank to Mqanduli, Idutywa, Butterworth, East London, King Williamstown, Grahamstown, Port Elizabeth, Cape Town and return on the same route. Via R61 to Libode, Port St Johns, Lusikisiki, Bizana, Flagstaff, Tabankulu, Engcobo, Cofimvaba, Queenstown, Cradock, Graaf-Reinet and return on the same route. Via R56 to Umzimkulu, Ixopo, Richmond, Pietermaritzburg, Mt Fletcher, Matatiele and return on the same route. Via N1 to Bloemfontein, Johannesburg, Pretoria, Secunda, Cape Town and return. Via R30 to Welkom, Rustenburg, Klerksdorp and return.

(1)10/2/4/2H180/P1198(2)Mayenzeke Hiya/Mqanduli/New application(3)One vehicle CYZ861EC capacity 15(4)Taxi passengers and their personal effects(5)From Mqanduli taxi rank join N2 via Tsolo, Qumbu, Mt Frere, Mt Ayliff, Kokstad, Umzimkulu, Pietermaritzburg, Durban and return. Join N2 to Umtata join R61 to Engcobo, Elliot, Barkly East, Lady Grey, Sterkspruit, Zastron, Wepenaar, Dewetsdorp, Bloemfontein, Brandfort, Theunisen, Welkom, Ottendaal, Bothaville, Orkney, Klerksdorp, Ventersdorp, Derby, Rustenburg, Northam, Johannesburg and return. Join N2 to Idutywa, Butterworth, join R63 to King Williamstown, East London, Peddie, Grahamstown, Port Elizabeth, Humansdorp, Pletenburgbay, George, Knysna, Mossel Bay, Caledon, Harmanus, Grabou, Somerset East, Cape Town and return. From Mqanduli to Engcobo, Cofimvaba, Queenstown, Tarkastad, Cradock, Graaf-Reinet, Aberdeen, Beaufort West, Lainsburg, Worster, Toursriver, Dedoreens, Paarl, Kraaifontein, Cape Town and return on the same routes.

(1)10/2/4/2B461/P1199(2)Sipho A. Bongwa/Bizana/New application(3)One vehicle CXK018EC capacity 15(4)Taxi passengers and their personal effects(5)From Bizana taxi rank join R56 to pakade, join N2 to Kokstad, Mt Ayliff, Mt Frere, Qumbu via Tsolo, Umtata, Idutywa, Butterworth, East London, Port Elizabeth to Cape Town and return. From Bizana taxi rank join R56 to Flagstaff, Lusikisiki, Port St Johns and return. From Bizana taxi rank join R61 to Port Edward via Margate to port Shepstone, Durban, Tongaat, Stanger and return. From Bizana taxi rank join N2 to Harding via Umzimkulu, Richmond, Pietermaritzburg, join N2 to Escourt, Ladysmith, Harrismith, Bethlehem, Welkom, Germistone, Johannesburg, Tembisa, Carltonville, Secunda, Klersdorp, Springs, Randfontein, join R509 to Marikana, Rustenburg and return on the same route.

(1)10/2/4/2M4389/P1120(2)Mzudumile Maquthu/Bizana/New application(3)One vehicle CZN213EC capacity 15(4)Taxi passengers and their personal effects(5)From Bizana taxi rank turn left and join R61 to Lusikisiki, Flagstaff, join N2 to Mt Ayliff, Umtata join R56 to Kokstad and return. From Bizana taxi rank join T20 to Harding and turn right to join R61 to Port Edward, Port Shepstone, Margate and join N2 to Durban and join N3 to Johannesburg, Parkstation, Springs, join N12 to Westonaria, Caltonville, join N1 to Welkom and return on the same route.

Dog ate your Gazette? ... read it online



www.SAGazettes.co.za

A new information Portal keeping you up to date with news, legislation, the Parliamentary programme and which is the largest pool of SA Gazette information available on the Web.

- Easily accessible through the www!
 - Government Gazettes - from January 1994
 - Compilations of all Indexes pertaining to the past week's Government Gazettes
 - All Provincial Gazettes - from September 1995
 - Parliamentary Bills - as of January 1999
- Available in full-text, with keyword searching
- Sabinet Online scans, formats, edits and organize information for you. Diagrams and forms included as images.
- No stacks of printed gazettes - all on computer. Think of the storage space you save.
- Offers Bill Tracker - complementing the SA Gazettes products.

For easy electronic access to full-text gazette info, subscribe to the SA Gazettes from Sabinet Online. Please visit us at www.sagazettes.co.za

Sabinet Online

Looking for out of print issues of Government and Provincial Gazettes

We can provide photocopies

Contact

The National Library of South Africa,
Pretoria Campus
PO Box 397
0001 PRETORIA

Physical address

C/o Andries and Vermeulen Streets
Entrance in Andries Street


Contact details

Tel: (012) 321-8931

Fax: (012) 325-5984

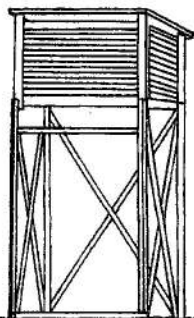
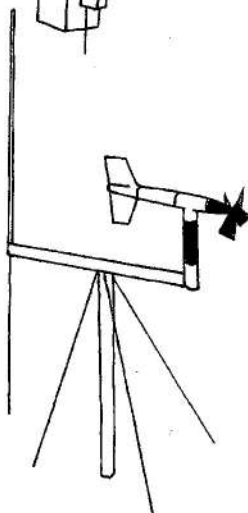
E-mail: infodesk@nlsa.ac.za

Wetlands are wonderlands!





Department of Environmental Affairs and Tourism

SA WEATHER BUREAU SA WEERBURO



**W
E
A
T
H
E
R
·
S
E
R
V
I
C
E
S
·
W
E
E
R
D
I
E
N
S
T
E**



THE WEATHER BUREAU HELPS FARMERS TO PLAN THEIR CROP



THE WEATHER BUREAU: DEPARTMENT OF ENVIRONMENTAL AFFAIRS & TOURISM
DIE WEERBURU: DEPARTEMENT VAN OMGEWINGSAKE EN TOERISME

Printed by and obtainable from the Government Printer, Bosman Street, Private Bag X85, Pretoria, 0001

Publications: Tel: (012) 334-4508, 334-4509, 334-4510

Advertisements: Tel: (012) 334-4673, 334-4674, 334-4504

Subscriptions: Tel: (012) 334-4735, 334-4736, 334-4737

Cape Town Branch: Tel: (021) 465-7531

Gedruk deur en verkrygbaar by die Staatsdrukker, Bosmanstraat, Privaatsak X85, Pretoria, 0001

Publikasies: Tel: (012) 334-4508, 334-4509, 334-4510

Advertensies: Tel: (012) 334-4673, 334-4674, 334-4504

Subskripsies: Tel: (012) 334-4735, 334-4736, 334-4737

Kaapstad-tak: Tel: (021) 465-7531