



Government Gazette Staatskoerant

REPUBLIC OF SOUTH AFRICA
REPUBLIEK VAN SUID-AFRIKA

Vol. 474

Pretoria, 17 December 2004
Desember

No. 27082



AIDS HELPLINE: 0800-0123-22 Prevention is the cure

CONTENTS

No.	Page No.	Gazette No.
Transport, Department of		
Applications for Public Road Carrier Permits:		
Johannesburg	5	27082
East London	9	27082
Bloemfontein	15	27082
Port Elizabeth	18	27082
Goodwood	29	27082

INHOUD

No.	Bladsy No.	Koerant No.
Vervoer, Departement van		
Aansoeke om Openbare Padvervoerper- mitte:		
Johannesburg	5	27082
Oos-Londen	9	27082
Bloemfontein	15	27082
Port Elizabeth	18	27082
Goodwood	29	27082

APPLICATIONS FOR PUBLIC ROAD CARRIER PERMITS

Particulars in respect of applications for public road carrier permits (as submitted to the respective local road transportation boards or the National Transport Commission) indicating, firstly, the reference number, and then—

- (a) the name of the applicant;
- (b) the place where the applicant conducts his business or wishes to conduct his business, as well as his postal address;
- (c) the nature of the application, that is whether it is an application for—
 - (C1) the grant of such permit;
 - (C2) the grant of additional authorisation;
 - (C3) the amendment of a route;
 - (C4) the amendment of a time-table;
 - (C5) the amendment of tariffs;
 - (C6) the renewal of such permit;
 - (C7) the transfer of such permit;
 - (C8) the change of the name of the undertaking concerned;
 - (C9) the replacement of a vehicle;
 - (C10) the amendment of vehicle particulars; or
 - (C11) an additional vehicle with existing authorisation;—as well as, in the case of an application contemplated in (C6) or (C7)—
 - (C12) the number of the permit concerned;
- (d) the number and type of vehicles, including the carrying capacity or gross vehicle mass of the vehicles involved in the application;
- (e) the nature of the road transportation or proposed road transportation, that is whether it involves persons or goods, or both;
- (f) the class or classes of goods that are conveyed or are to be conveyed; and
- (g) the points between or the route or routes along or the area or areas within which the road transportation is conducted or the proposed road transportation is to be conducted,

where any of (a) to (g) are applicable, are published below in terms of section 14 (1) of the Road Transportation Act, 1977 (Act No. 74 of 1977).

In terms of regulation 4 of the Road Transportation Regulations, 1977, written representations supporting or opposing these applications must, within 21 (twenty-one) days from the date of this publication, be lodged by hand with, or dispatched by registered post to, the local road transportation board concerned in quadruplicate, and lodged by hand with, or dispatched by registered post to, the applicant at his advertised address [see (b)] in single copy.

AANSOEKE OM OPENBARE PADVERVOERPERMITTE

Besonderhede ten opsigte van aansoeke om openbare padvervoerpermitte (soos ingedien by die onderskeie plaaslike padvervoerrade of die Nasionale Vervoerkommissie) met aanduiding van, eerstens die verwysingsnommer, en dan—

- (a) die naam van die aansoeker;
- (b) die plek waar die aansoeker sy besigheid dryf of wil dryf, asook sy posadres;
- (c) die aard van die aansoek, dit wil sê of dit 'n aansoek om—
 - (C1) die toestaan van sodanige permit;

- (C2) die toestaan van bykomende magtiging;
- (C3) die wysiging van 'n roete;
- (C4) die wysiging van 'n tydtafel;
- (C5) die wysiging van tariewe;
- (C6) die hernuwing van sodanige permit;
- (C7) die oordrag van sodanige permit;
- (C8) die verandering van die naam van die betrokke onderneming;
- (C9) die vervanging van 'n voertuig;
- (C10) die wysiging van voertuigbesonderhede; of
- (C11) 'n bykomende voertuig met bestaande magtiging is;
—asook in die geval van 'n aansoek in (C6) of (C7) bedoel—
- (C12) die nommer van die betrokke permit;
- (d) die getal en tipe voertuie, met inbegrip van die dravermoë of die bruto voertuigmassa van die voertuie wat by die aansoek betrokke is;
- (e) die aard van die padvervoer of voorgenome padvervoer, dit wil sê of dit persone of goedere, of albei behels;
- (f) die klas of klasse van goedere wat vervoer word of vervoer staan te word; en
- (g) die punte waartussen die roete of roetes waaroor die gebied of gebiede waarbinne die padvervoer onderneem staan te word,

waar enige van (a) tot (g) van toepassing is, word ingevolge artikel 14 (1) van die Wet op Padvervoer, 1977 (Wet No. 74 van 1977), hieronder gepubliseer.

Ingevolge regulasie 4 van die Padvervoerregulasies, 1977, moet skriftelike versoë ter ondersteuning of bestryding van hierdie aansoeke, binne 21 (een-en-twintig) dae vanaf die datum van hierdie publikasie, in viervoud, óf per hand ingedien word by óf per geregistreerde pos, gestuur word aan die betrokke padvervoerraad en in enkelvoud of per hand ingedien word by óf per geregistreerde pos, gestuur word aan die aansoeker by sy gepubliseerde adres [kyk (b)].

JOHANNESBURG

Address to which representations must be submitted: The Secretary, Local Road Transportation Board, Private Bag X12, Johannesburg, 2000, and the respective applicant.

Adres waarheen vertoë gerig moet word: Die Sekretaris, Plaaslike Padvervoerraad, Privaat Sak X12, Johannesburg, 2000, en die betrokke applikant.

Full particulars in respect of each application are open to inspection at the Local Road Transportation Board's office.

Volle besonderhede ten opsigte van elke aansoek lê ter insae by die Plaaslike Padvervoerraad se kantoor.

from/van : 2004/11/29
from/van : G211

to/tot : 2004/11/29
to/tot : G211

ADVERTISING OF APPLICATIONS RELATING TO PERMITS IN THE PROVINCIAL GAZETTE:

1. THE TAXI ACT:

"GAUTENG TRANSPORT PERMIT BOARD APPLICATION RELATING TO PERMITS IN TERMS OF THE GAUTENG INTERIM MINIBUS TAXI-TYPE SERVICES ACT, 1997 (ACT NO.11 OF 1997)

Particulars in respect of applications relating to permits as submitted to the Gauteng Transport Permit Board are published below in terms of section 21(1) of the Gauteng Interim Minibus Taxi-Type Services Act, 1997 (Act no 11. of 1997) ("the Act") and regulation 36 of the Regulations to the Act. Full particulars in respect of the applications are available for scrutiny at the Board's offices.

In terms of Section 21(3) of the Act read with regulation 44 of the Regulations thereto, written recommendations supporting or opposing these applications must be lodged with the board not later than 21 days after the date of this publication or from the date that the particulars were published in a newspaper, whichever is the later. Where these representations object to the application, they must-

- (I) set out particulars of the interested person's transport services or interests that are effected by the application; and
- (II) specify to what extent and in what manner such services or interests are affected by the application

GAUTENG TRANSPORT PERMIT BOARD APPLICATIONS RELATING TO PERMITS IN TERMS OF THE GAUTENG INTERIM ROAD TRANSPORT ACT, 1998 (ACT NO.2 OF 1998)

Particulars in respect of applications relating to permits as submitted to the Gauteng Transport Permit Board ("the board"), are published below in terms of section 11(1) of the Gauteng Interim Road Transport Act, 1998 (Act No. 2 of 1998) ("the Act") and regulation 6 of the Regulations to the Act. Full particulars in respect of the applications are available of scrutiny at the Board's offices.

In terms of section 11(2) of the Act and Regulation 14 of the Regulations to the Act, where an interested person wishes to make representations supporting or opposing these applications, they must, not later than 21 days after the date of the publication, be lodged in writing by hand with, or sent by registered post to, the Board."

- OP.8252804. (2) MASANABO SI ID NO 4805225317088. (3) DISTRICT: WONDERBOOM. POSTAL ADDRESS: 1148 SECTION K, SOSHANGUVE, 0152 C/O M J MOAGI P O BOX 54636, WIERDA PARK, CENTURION, 0149. (4) CHANGE OF PARTICULARS, PERMIT NO. 22250/2 FROM MASANABO SI (15 X PASSENGERS, DISTRICT: WONDERBOOM). (5) 2 X 15 PASSENGERS. (6) THE CONVEYANCE OF TAXI PASSENGERS. (7) AUTHORITY: Permit No. 22250/2
EXISTING AUTHORITY:
FROM DENNEBOOM RAILWAY STATION TO THE BELLE-OMBRE TAXI RANK IN MARABASTAD AND RETURN. ON CONDITION THAT THE DRIVER SHALL IN HIS/HER POSSESSION CARRY A VALID PASSENGER LIABILITY INSURANCE.
PROPOSED ROUTE:
FROM BELLE-OMBRE PLAZA TAXI RANK TO EASTERN SUBURBS ROUTES VIA PRINSLOO STREET, RISSIK AND CHARLES STREET TO ARCADIA, HATFIELD, BROOKLYN CHARLES STREET, FAERIE GLEN, LYNWOOD RIDGE, WILLOWGLEN, WAPADRAND, TWEEFONTEIN, MORELETA PARK, CONSTATIA PARK, GARSFONTEIN AND MENLYN AND RETURN TO BBELLE-OMBRE.
- OP.8261227. (2) MAWILA P ID NO 7705225300083. POSTAL ADDRESS: 26913 EXTENSION 4, MAMELODI EAST, MAMELODI EAST, 0122. (4) TRANSFER OF PERMIT, PERMIT NO. 40506/0 FROM VUMA M E (0 X PASSENGERS, DISTRICT: XALANGA). (7) AUTHORITY AS IN LAST MENTIONED PERMIT(S).
- OP.8261516. (2) MALOMANE S ID NO 6511025835083. POSTAL ADDRESS: 2011 MAMELODI GARDENS, MAMELODI EXT. 2, MAMELODI, 0122. (4) TRANSFER OF PERMIT, PERMIT NO. 7007899/0 FROM MORENA RF (9 X PASSENGERS, DISTRICT: WONDERBOOM). (7) AUTHORITY AS IN LAST MENTIONED PERMIT(S).
- OP.8261544. (2) MOKOBANE MI ID NO 6109265706088. POSTAL ADDRESS: 12543 MAMELODI EAST, P.O. RETHABILE, MAMELODI, 0122. (4) TRANSFER OF PERMIT, PERMIT NO. 17893/0 FROM MOHALE SM (14 X PASSENGERS, DISTRICT: WONDERBOOM). (7) AUTHORITY AS IN LAST MENTIONED PERMIT(S).
- OP.8261612. (2) TSHIKITSHA NNC ID NO 5910120785089. POSTAL ADDRESS: 588 CARNAVON STREET, NELMAPIUS, 0162. (4) TRANSFER OF PERMIT, PERMIT NO. 25040/1 FROM MNGUNI NI (15 X PASSENGERS, DISTRICT: PRETORIA). (7) AUTHORITY AS IN LAST MENTIONED PERMIT(S).
- OP.8261613. (2) TSHABANGU NR ID NO 5211220869083. POSTAL ADDRESS: P.O BOX 97113, PRESSAS, 0114. (4) TRANSFER OF PERMIT, PERMIT NO. 166717/0 FROM SETHOLE SJ (15 X PASSENGERS, DISTRICT: WONDERBOOM). (7) AUTHORITY AS IN LAST MENTIONED PERMIT(S).
- OP.8261640. (2) RACHOSHI MP ID NO 6109075428089. POSTAL ADDRESS: 1819 MAMELODI GARDENS, MAMELODI EAST, 0122. (4) TRANSFER OF PERMIT, PERMIT NO. 11553/0 FROM MAHLANGU E (14 X PASSENGERS, DISTRICT: WONDERBOOM). (7) AUTHORITY AS IN LAST MENTIONED PERMIT(S).
- OP.8261642. (2) BOTSI ER ID NO 5709155912083. POSTAL ADDRESS: 415 BLOCK D, MABOPANE, 0190. (4) TRANSFER OF PERMIT, PERMIT NO. 37019/0 FROM MPHAGA T (14 X PASSENGERS, DISTRICT: WONDERBOOM). (7) AUTHORITY AS IN LAST MENTIONED PERMIT(S).
- OP.8261712. (2) MAHLANGU ML ID NO 6208106126082. POSTAL ADDRESS: 20305 BUFFER ZONE, EXT 3, MAMELODI, 0472. (4) TRANSFER OF PERMIT, PERMIT NO. 186258/1 FROM MATHEBULA RJ (15 X PASSENGERS, DISTRICT: WONDERBOOM). (7) AUTHORITY AS IN LAST MENTIONED PERMIT(S).
- OP.8261743. (2) MONYAMANE MD ID NO 3809095395084. POSTAL ADDRESS: P.O. BOX 428, RETHABILE, 0122. (4) TRANSFER OF PERMIT, PERMIT NO. 47193/0 FROM MAWASHA M G (14 X PASSENGERS, DISTRICT: XALANGA). (7) AUTHORITY AS IN LAST MENTIONED PERMIT(S).
- OP.8261744. (2) MAHLANGU FM ID NO 8005305697089. POSTAL ADDRESS: 624 CHARLES OPPERMAYER STREET, PHILLIPNEL PARK, PRETORIA, 0186. (4) TRANSFER OF PERMIT, PERMIT NO. 3636/0 FROM MAKUWA FL (9 X PASSENGERS, DISTRICT: WONDERBOOM). (7) AUTHORITY AS IN LAST MENTIONED PERMIT(S).
- OP.8261751. (2) TABANE NP ID NO 6006166473083. POSTAL ADDRESS: 207 RIBBON STREET, ORCHARDS, 0180. (4) TRANSFER OF PERMIT, PERMIT NO. 20863/2 FROM TABANE KJ (14 X PASSENGERS, DISTRICT: WONDERBOOM). (7) AUTHORITY AS IN LAST MENTIONED PERMIT(S).
- OP.8261754. (2) NTHEBE MP ID NO 6611025523083. POSTAL ADDRESS: 104 BLOCK CC, SOSHANGUVE, 0152. (4) TRANSFER OF PERMIT, PERMIT NO. 11694/3 FROM NONYANE RT (9 X PASSENGERS, DISTRICT: WONDERBOOM). (7) AUTHORITY AS IN LAST MENTIONED PERMIT(S).

OP.8261760. (2) MOSWATHUPA MJ ID NO 8512125819082. POSTAL ADDRESS: 14293 MAMELODI EAST, P.O RETHABILE, PRETORIA, 0000. (4) TRANSFER OF PERMIT PERMIT NO. 29982/1 FROM MASENYA JR (14 X PASSENGERS, DISTRICT: WONDERBOOM). (7) AUTHORITY AS IN LAST MENTIONED PERMIT(S).

from/van : 2004/11/30
from/van : G212

to/tot : 2004/11/30
to/tot : G212

OP.8258862. (2) MADIBA MR ID NO 6103026058087. (3) DISTRICT: PRETORIA. POSTAL ADDRESS: BOX 4105, THE REEDS, 0158. (4) NEW APPLICATION. (5) 1 X 30 PASSENGERS. (6) THE CONVEYANCE OF ORGANISED PARTIES. (7) AUTHORITY: THE CONVEYANCE OF PASSENGERS IN AN AIR-CONDITIONED VEHICLE. FROM POINTS WITHIN GAUTENG PROVINCE TO POINTS WITHIN THE BOUNDARIES OF THE REPUBLIC OF SOUTH AFRICA AND RETURN. SUBJECT TO THE CONDITIONS THAT: NO REPETITIVE DAILY SCHEDULED SERVICES TO BE ALLOWED, THE GROUP BE PICKED UP, CONVEYED AND DISEMBARK AS A SINGLE GROUP, THAT INDIVIDUALS MAY NOT BE TRANSPORTED AND THAT THE SOLE COMMON GOAL OF THE GROUP BE TO ATTEND ONE OF THE FOLLOWING EVENTS:

1. MARRIAGE CEREMONY;

2. A FUNERAL;

3. A RELIGIOUS GATHERING;

4. A SPORT EVENT AS SUPPORTERS OR PARTICIPANTS;

PRE-PAID AND PRE-ARRANGED PASSENGER LIABILITY INSURANCE OF AT LEAST R 5 MILLION (COMBI) AND R15 MILLION FOR BUSES AND SHALL BE MAINTAINED PROOF

EAST LONDON • OOS-LONDEN

Address to which representations must be submitted: The Secretary, Local Road Transportation Board, Private Bag X9009, East London, 5200, and the respective applicant.

Adres waarheen vertoë gerig moet word: Die Sekretaris, Plaaslike Padvervoerraad, Privaat Sak X9009, Oos-Londen, 5200, en die betrokke applikant.

Full particulars in respect of each application are open to inspection at the Local Road Transportation Board's office.

Volle besonderhede ten opsigte van elke aansoek lê ter insae by die Plaaslike Padvervoerraad se kantoor.

OP.1450838. (2) DYANI B ID NO 7104036162082. (3) DISTRICT: TRANSKEI. POSTAL ADDRESS: P/B X 6217, ENGCOCO, ENGCOCO, 5050 C/O Z E MASHIBINI P O BOX 784, QUEENSTOWN, 5320. (4) NEW APPLICATION. (5) 1 X 65 PASSENGERS. (6) THE CONVEYANCE OF PERSONS ON A PARTICULAR BUS ROUTE. (7) AUTHORITY: AND THEIR PERSONAL EFFECTS FROM ENGCOCO TO LOCAL VILLAGES ALONG R61 VIA TSOMO AND COFIMVABA TO QUEENSTOWN AND RETURN. TIME TABLE AND TARIFFS FOR INSPECTION AT THE E.C. OPERATING LICENCE BOARD, EAST LONDON.

OP.1450878. (2) MARONGQILE DJ ID NO 6008015575084. (3) DISTRICT: MDANTSANE. POSTAL ADDRESS: PO BOX 39, MDANTSANE, MDANTSANE, 5219 C/O MELTA 2 BUSHVIEW TERRACE, EAST LONDON, 5201. (4) NEW APPLICATION. (5) 1 X 15 PASSENGERS. (6) THE CONVEYANCE OF TAXI PASSENGERS. (7) AUTHORITY: AND THEIR PERSONAL EFFECTS: MELTA ANNEXURE A.

LOCAL ROUTES:

R1: INTERNAL BUFFALO CITY MUNICIPAL AREA

R2: MDANTSANE/EAST LONDON TO QUEENSTOWN

R3: MDANTSANE/EAST LONDON TO MOOIPLAAS/BUTTERWORTH/IDUTYWA/KENTANI/KEI MOUTH

R4: MDANTSANE/EAST LONDON TO PEDDIE

LONG DISTANCE ROUTES:

R1: MDANTSANE/EAST LONDON TO PORT ELIZABETH/CAPE TOWN

R2: MDANTSANE/EAST LONDON TO UMTATA/DURBAN

R3: MDANTSANE/EAST LONDON TO JOHANNESBURG

(NO PASSENGERS TO BE PICKED UP EN ROUTE)

DETAILED ROUTES HELD AT E.C. OPERATING LICENCE BOARD, EAST LONDON.

OP.1450879. (2) MANENTSA SR ID NO 4806075151080. (3) DISTRICT: VICTORIA EAST. POSTAL ADDRESS: P O BOX 6, ALICE, ALICE, 5700. (4) NEW APPLICATION (LATE RENEWAL). (5) 1 X 16 PASSENGERS. (6) THE CONVEYANCE OF OTHER. (7) AUTHORITY:

THE CONVEYANCE OF ORGANISED PARTIES AND SCHOLARS:-

(A) ORGANISED PARTIES:-

FROM POINTS SITUATED WITHIN THE MAGISTERIAL DISTRICT OF ALICE TO POINTS WITHIN THE REPUBLIC OF SOUTH AFRICA AND RETURN. (PRO FORMA)

(B) SCHOLARS:-

FROM POINTS WITHIN THE MAGISTERIAL DISTRICT OF ALICE TO AND FROM SCHOOLS SITUATED WITHIN THE ALICE DISTRICT.

NO TAXI PASSENGERS MAY BE CONVEYED!

OP.1450881. (2) DIKO NO ID NO 5801210936080. (3) DISTRICT: MDANTSANE. POSTAL ADDRESS: 1143 N.U. 13, MDANTSANE, MDANTSANE, 5219 C/O MELTA 2 BUSHVIEW TERRACE, EAST LONDON, 5201. (4) NEW APPLICATION. (5) 1 X 15 PASSENGERS. (6) THE CONVEYANCE OF TAXI PASSENGERS. (7) AUTHORITY: AND THEIR PERSONAL EFFECTS: MELTA ANNEXURE A.

LOCAL ROUTES:

R1: INTERNAL BUFFALO CITY MUNICIPAL AREA

R2: MDANTSANE/EAST LONDON TO QUEENSTOWN

R3: MDANTSANE/EAST LONDON TO MOOIPLAAS/BUTTERWORTH/IDUTYWA/KENTANI/KEI MOUTH

R4: MDANTSANE/EAST LONDON TO PEDDIE

LONG DISTANCE ROUTES:

R1: MDANTSANE/EAST LONDON TO PORT ELIZABETH/CAPE TOWN

R2: MDANTSANE/EAST LONDON TO UMTATA/DURBAN

R3: MDANTSANE/EAST LONDON TO JOHANNESBURG

(NO PASSENGERS TO BE PICKED UP EN ROUTE)

DETAILED ROUTES HELD AT E.C. OPERATING LICENCE BOARD, EAST LONDON.

OP.1450886. (2) SISILANA MS ID NO 7401085910084. (3) DISTRICT: KING WILLIAM'S TOWN. POSTAL ADDRESS: PO BOX 2805, KING WILLIAMSTOWN, KING WILLIAMSTOWN, 5600. (4) NEW APPLICATION (LATE RENEWAL). (5) 1 X 52 PASSENGERS. (6) THE CONVEYANCE OF PERSONS ON A PARTICULAR BUS ROUTE. (7) AUTHORITY:

AND THEIR PERSONAL EFFECTS:

ROUTE 1: FROM PHAKAMISA TO KING WILLIAMS TOWN AND RETURN.

FROM MAIN ROAD IN PHAKAMISA ALONG R347 INTO BUFFALO ROAD IN KING WILLIAMS TOWN. PROCEED ALONG BUFFALO ROAD, TURNING RIGHT AT AYLIFF STREET, TURN LEFT TO JOIN WALKER STREET AND CONTINUE ACROSS CATHCART STREET TO MUNICIPAL BUS RANK IN KING WILLIAMS TOWN. RETURN SAME ROUTE IN REVERSE.

TIME TABLE FOR ROUTE 1:

FORWARD JOURNEY:-

RENT OFFICE AT PHAKAMISA	:	DEPART	:	05H45
OPPOSITE POST OFFICE PHAKAMISA	:	ARRIVE	:	05H50
OPPOSITE POST OFFICE PHAKAMISA	:	DEPART	:	05H55
OPPOSITE DA GAMA TEXTILE	:	ARRIVE	:	06H10
OPPOSITE DA GAMA TEXTILE	:	DEPART	:	06H15
MUNICIPAL RANK AT K.W.T.	:	ARRIVE	:	06H30

MUNICIPAL RANK AT K.W.T.	:	DEPART	:	06H35
PAKAMISA - AT HOME	:	ARRIVE	:	07H00
ATERNOON - RETURN JOURNEY				
MUNICIPAL RANK AT K.W.T.	:	ARRIVE	:	16H30
MUNICIPAL RANK AT K.W.T.	:	DEPART	:	17H00
ENTRANCE MAIN ROAD TO PHAKAMISA	:	ARRIVE	:	17H30
ENTRANCE MAIN ROAD TO PHAKAMISA	:	DEPART	:	17H35
OPPOSITE POST OFFICE	:	ARRIVE	:	17H40
OPPOSITE POST OFFICE	:	DEPART	:	17H45
RENT OFFICE PHAKAMISA	:	ARRIVE	:	17H50
RENT OFFICE PHAKAMISA	:	DEPART	:	17H55

TARIFF FOR ROUTE 1:

R 3.50 (K.W.T.) & R 2.50 (ZWELITSHA)

ROUTE 2: PHAKAMISA TO BREIDBACH AND RETURN.

FROM MAIN ROAD AT PHAKAMISA ALONG R346 INTO R347 AT ZWELITSHA. PROCEED ALONG R347 TURNING RIGHT AT ZONE 1 ROBBOTS AT ZWELITSHA, AND CONTINUE ALONG BISHO ROAD, TURNING RIGHT TO JOIN EAST LONDON ROAD UNTIL ACROSS THE N2 TO ROAD AT BREIDBACH HIGH SCHOOL. RETURN SAME ROUTE IN REVERSE.

TIME TABLE FOR ROUTE 2:

FORWARD JOURNEY:

OPPOSITE PHAKAMISA FUNERAL PALOUR	:	ARRIVE	:	07H20
OPPOSITE PHAKAMISA FUNERAL PALOUR	:	DEPART	:	07H25
OPPOSITE PHAKAMISA POST OFFICE	:	ARRIVE	:	07H30
OPPOSITE PHAKAMISA POST OFFICE	:	DEPART	:	07H35
BREIDBACH SENIOR SEC. SCHOOL	:	ARRIVE	:	07H45
BREIDBACH SENIOR SEC. SCHOOL	:	DEPART	:	07H50

LEAVES BREIDBACH EMPTY FOR PARK

AFTERNOON - RETURN JOURNEY:

BREIDBACH SENIOR SEC. SCHOOL	:	ARRIVE	:	13H45
BREIDBACH SENIOR SEC. SCHOOL	:	DEPART	:	13H50
PHAKAMISA POST OFFICE	:	ARRIVE	:	14H20
PHAKAMISA POST OFFICE	:	DEPART	:	14H25
PHAKAMISA FUNERAL PARLOUR	:	ARRIVE	:	14H30
PHAKAMISA FUNERAL PARLOUR	:	DEPART	:	14H35

TARIFF FOR ROUTE 2:

R 120.00 PER CHILD PER MONTH

OP.1450889. (2) PRINCE NH ID NO 6107180063080. (3) DISTRICT: EAST LONDON. POSTAL ADDRESS: 38 GREENPOINT ROAD, BUFFALO FLATS, EAST LONDON, 5201 C/O E L T A P O BOX 847, EAST LONDON, 5200. (4) NEW APPLICATION. (5) 1 X 5 PASSENGERS. (6) THE CONVEYANCE OF TAXI PASSENGERS. (7)

AUTHORITY:

AND THEIR PERSONAL EFFECTS: ELTA ANNEXURE A.

LOCAL ROUTES:

- R1: INTERNAL BUFFALO CITY MUNICIPAL AREA
- R2: EAST LONDON TO QUEENSTOWN
- R3: EAST LONDON TO CINTSA/MOOIPLAAS/BUTTERWORTH
- R4: EAST LONDON TO PORT ALFRED

LONG DISTANCE ROUTES:

- R1: EAST LONDON TO PORT ELIZABETH/CAPE TOWN
- R2: EAST LONDON TO BLOEMFONTEIN/JOHANNESBURG
- R3: EAST LONDON TO UMTATA/DURBAN

(NO PASSENGERS TO BE PICKED UP EN ROUTE)

DETAILED ROUTES HELD AT E.C. OPERATING LICENCE BOARD, EAST LONDON.

OP.1450890. (2) SOTENI A ID NO 4810105648081. (3) DISTRICT: EAST LONDON. POSTAL ADDRESS: 361 DUNCAN VILLAGE, EAST LONDON, EAST LONDON, 5209 C/O E L T A P O BOX 847, EAST LONDON, 5200. (4) NEW APPLICATION. (5) 1 X 16 PASSENGERS. (6) THE CONVEYANCE OF TAXI PASSENGERS. (7)

AUTHORITY:

AND THEIR PERSONAL EFFECTS: ELTA ANNEXURE A.

LOCAL ROUTES:

- R1: INTERNAL BUFFALO CITY MUNICIPAL AREA
- R2: EAST LONDON TO QUEENSTOWN
- R3: EAST LONDON TO CINTSA/MOOIPLAAS/BUTTERWORTH
- R4: EAST LONDON TO PORT ALFRED

LONG DISTANCE ROUTES:

- R1: EAST LONDON TO PORT ELIZABETH/CAPE TOWN
- R2: EAST LONDON TO BLOEMFONTEIN/JOHANNESBURG
- R3: EAST LONDON TO UMTATA/DURBAN

(NO PASSENGERS TO BE PICKED UP EN ROUTE)

DETAILED ROUTES HELD AT E.C. OPERATING LICENCE BOARD, EAST LONDON.

OP.1450896. (2) TOM Z ID NO 5209110811082. (3) DISTRICT: MDANTSANE. POSTAL ADDRESS: 2009 N.U 9, MDANTSANE, MDANTSANE, 5219 C/O MDANTSANE UNCEDO TAXI ASSOC. ROOM 4, 5 AND 6, MDANTSANE, 5219. (4) NEW APPLICATION. (5) 1 X 15 PASSENGERS. (6) THE CONVEYANCE OF TAXI PASSENGERS. (7)

AUTHORITY:

AND THEIR PERSONEL EFFECTS AS PER MUSTA ANNEXURE A:-

LOCAL ROUTES:-

- R1: INTERNAL BUFFALO CITY AREA
- R2: MDANTSANE/EAST LONDON TO QUEENSTOWN
- R3: MDANTSANE/EAST LONDON TO BUTTERWORTH/IDUTYWA
- R4: MDANTSANE/EAST LONDON TO FORT BEAUFORT/PEDDIE/PORT ALFRED/GRAHAMSTOWN

LONG DISTANCE ROUTES:-

- R1: MDANTSANE/EAST LONDON TO PORT ELIZABETH/CAPE TOWN
- R2: MDANTSANE/EAST LONDON TO UMTATA/DURBAN
- R3: MDANTSANE/EAST LONDON TO BLOEMFONTEIN/WELKOM/JOHANNESBURG

(NO PASSENGERS TO BE PICKED UP EN ROUTE)

DETAILED ROUTES HELD AT THE E.C. OPERATING LICENCE BOARD, EAST LONDON.

OP.1450897. (2) MANYI MV ID NO 6903150791084. (3) DISTRICT: GCUWA. POSTAL ADDRESS: PO BOX 238, BUTTERWORTH, BUTTERWORTH, 4960 C/O BUTTERWORTH UNCEDO TAXI ASSOC. NOMBEMBE BUILDING, BUTTERWORTH, 4960. (4) CHANGES ON EXISTING PERMIT, PERMIT NO. 459258/2 FROM MANYI MV (15 X PASSENGERS, DISTRICT: GCUWA). (5) 1 X 15 PASSENGERS. (6) THE CONVEYANCE OF TAXI PASSENGERS. (7) AUTHORITY:

Permit No. 459258/2

EXISTING AUTHORITY:

AND THEIR PERSONAL EFFECTS AS PER ATTACHED ANNEXURE "F" OF BUTTERWORTH UNCEDO T/A ROUTES SUBJECT TO RESTRICTIONS.

ADDITIONAL AUTHORITY: UPGRADE OF ROUTE TO INCLUDE ALL BTUTA ROUTES:-

LOCAL ROUTES:

- R1: INTERNAL MNQUMA MUNICIPAL AREA
- R2: BUTTERWORTH TO IDUTYWA/WILLOWVALE/UMTATA
- R3: BUTTERWORTH TO TSOMO/QUEENSTOWN
- R4: BUTTERWORTH TO KING WILLIAMS TOWN/EAST LONDON

LONG DISTANCE ROUTES:

- R1: BUTTERWORTH TO PORT ELIZABETH/CAPE TOWN
- R2: BUTTERWORTH TO WELKOM/KLERKSDORP/CARLETONVILLE/JOHANNESBURG
- R3: BUTTERWORTH TO DURBAN

(NO PASSENGERS TO BE PICKED UP EN ROUTE)

DETAILED ROUTES HELD AT THE E.C. OPERATING LICENCE BOARD, EAST LONDON.

OP.1450898. (2) GAHLER DI ID NO 7212075225080. (3) DISTRICT: EAST LONDON. POSTAL ADDRESS: 112 MIRIAM MAKEBA, BELGRAVIA AVENUE, EAST LONDON, 5201 C/O E L AND DISTRICT TAXI ASSOCIATION 60 DUNOON ROAD, BUFFALO FLATS, EAST LONDON, 5209. (4) NEW APPLICATION. (5) 1 X 15 PASSENGERS. (6) THE CONVEYANCE OF TAXI PASSENGERS. (7) AUTHORITY:

AND THEIR PERSONAL EFFECTS AS PER ELDISTA ANNEXURE A:-

LOCAL ROUTES:

- R1: INTERNAL BUFFALO CITY MUNICIPAL AREA
- R2: EAST LONDON TO QUEENSTOWN
- R3: EAST LONDON TO BUTTERWORTH

LONG DISTANCE ROUTES:

- R1: EAST LONDON TO PORT ELIZABETH
- R2: EAST LONDON TO UMTATA

(NO PASSENGERS TO BE PICKED UP EN ROUTE)

DETAILED ROUTES HELD AT THE E.C. OPERATING LICENCE BOARD, EAST LONDON.

OP.1450901. (2) ZAWULA M ID NO 6704105575089. (3) DISTRICT: GCUWA. POSTAL ADDRESS: 1216 MCUBAKAZI LOCATION, BUTTERWORTH, BUTTERWORTH, 4960 C/O BUTTERWORTH TAXI ASSOCIATION P.O. BOX 190, BUTTERWORTH, 4960. (4) NEW APPLICATION. (5) 1 X 16 PASSENGERS. (6) THE CONVEYANCE OF TAXI PASSENGERS. (7) AUTHORITY:

AND THEIR PERSONAL EFFECTS AS PER ANNEXURE "A" OF BTITA ROUTES:-

LOCAL ROUTES:-

- R1: INTERNAL MNQUMA MUNICIPAL AREA
- R2: BUTTERWORTH TO MAZEPPA BAY/WILLOWVALE/UMTATA/NGQELENI
- R3: BUTTERWORTH TO TSOMO/ENGCOBO
- R4: BUTTERWORTH TO KING WILLIAMS TOWN/EAST LONDON

LONG DISTANCE ROUTES:-

- R1: BUTTERWORTH TO PORT ELIZABETH/GRAAFF-REINET/CAPE TOWN
- R2: BUTTERWORTH TO BLOEMFONTEIN/JOHANNESBURG
- R3: BUTTERWORTH TO PORT ST JOHNS/DURBAN

(NO PASSENGERS TO BE PICKED UP EN ROUTE)

DETAILED ROUTES HELD AT THE E.C. OPERATING LICENCE BOARD, EAST LONDON.

OP.1450902. (2) MANGCU HZ ID NO 6210075887082. (3) DISTRICT: MDATSANE. POSTAL ADDRESS: 32 LIDDIARD STREET, SAXILBY, EAST LONDON, 5201. (4) NEW APPLICATION. (5) 1 X 33 PASSENGERS. (6) THE CONVEYANCE OF ORGANISED PARTIES. (7) AUTHORITY:

FROM MDANTSANE TO POINTS WITHIN THE RSA AND RETURN. (PRO FORMA)

OP.1450906. (2) MGILWA Z ID NO 6610085344083. (3) DISTRICT: KING WILLIAM'S TOWN. POSTAL ADDRESS: BOX 2035, KWT, KWT, 5600 C/O BISHO-KING TAXI ASSOCIATION P O BOX 2035, KING WILLIAMS TOWN, 5600. (4) NEW APPLICATION. (5) 1 X 16 PASSENGERS. (6) THE CONVEYANCE OF TAXI PASSENGERS. (7) AUTHORITY:

AND THEIR PERSONAL EFFECTS AS PER BIKITA ANNEXURE A:-

LOCAL ROUTES:

- R1: INTERNAL BUFFALO CITY MUNICIPAL AREA
- R2: KING WILLIAMS TOWN TO KEISKAMMAHOEK/STUTTERHEIM/WHITTLESEA/QUEENSTOWN
- R3: KING WILLIAMS TOWN TO BUTTERWORTH
- R4: KING WILLIAMS TOWN TO PEDDIE/ALICE/MIDDLEDRIFT

LONG DISTANCE ROUTES:

- R1: KING WILLIAMS TOWN TO PORT ELIZABETH/CAPE TOWN
- R2: KING WILLIAMS TOWN TO WELKOM/CARLETONVILLE/SECUNDA/JOHANNESBURG
- R3: KING WILLIAMS TOWN TO DURBAN

(NO PASSENGERS TO BE PICKED UP EN ROUTE)

DETAILED ROUTES HELD AT THE E.C. OPERATING LICENCE BOARD, EAST LONDON.

OP.1450907. (2) DADA VJ ID NO 3906255351087. (3) DISTRICT: KING WILLIAM'S TOWN. POSTAL ADDRESS: BOX 280, KING WILLIAMS TOWN, KING WILLIAMS TOWN, 5600 C/O BISHO-KING TAXI ASSOCIATION P O BOX 2035, KING WILLIAMS TOWN, 5600. (4) NEW APPLICATION. (5) 1 X 16 PASSENGERS. (6) THE CONVEYANCE OF TAXI PASSENGERS. (7) AUTHORITY:

AND THEIR PERSONAL EFFECTS AS PER BIKITA ANNEXURE A:-

LOCAL ROUTES:

- R1: INTERNAL BUFFALO CITY MUNICIPAL AREA
- R2: KING WILLIAMS TOWN TO KEISKAMMAHOEK/STUTTERHEIM/WHITTLESEA/QUEENSTOWN
- R3: KING WILLIAMS TOWN TO BUTTERWORTH
- R4: KING WILLIAMS TOWN TO PEDDIE/ALICE/MIDDLEDRIFT

LONG DISTANCE ROUTES:

- R1: KING WILLIAMS TOWN TO PORT ELIZABETH/CAPE TOWN
- R2: KING WILLIAMS TOWN TO WELKOM/CARLETONVILLE/SECUNDA/JOHANNESBURG
- R3: KING WILLIAMS TOWN TO DURBAN

(NO PASSENGERS TO BE PICKED UP EN ROUTE)

DETAILED ROUTES HELD AT THE E.C. OPERATING LICENCE BOARD, EAST LONDON.

OP.1450908. (2) DYWILI S ID NO 7701017165081. (3) DISTRICT: KING WILLIAM'S TOWN. POSTAL ADDRESS: P.O 262, KING WILLIAM'S TOWN, KING WILLIAM'S TOWN, 5600 C/O M S MALUSI P O BOX 2035, KING WILLIAMS TOWN, 5600. (4) NEW APPLICATION. (5) 1 X 16 PASSENGERS. (6) THE CONVEYANCE OF TAXI PASSENGERS. (7) AUTHORITY:

AND THEIR PERSONAL EFFECTS AS PER GITA ANNEXURE "A" :-

LOCAL ROUTES:-

- R1: INTERNAL BUFFALO CITY MUNICIPAL AREA
- R2: KING WILLIAMS TOWN TO KEISKAMMAHOEK/STUTTERHEIM/WHITTLESEA/QUEENSTOWN
- R3: KING WILLIAMS TOWN TO BUTTERWORTH
- R4: KING WILLIAMS TOWN TO PEDDIE/MIDDLEDRIFT/ALICE

LONG DISTANCE ROUTES:-

- R1: KING WILLIAMS TOWN TO PORT ELIZABETH/CAPE TOWN
- R2: KING WILLIAMS TOWN TO WELKOM/CARLTONVILLE/SECUNDA/JOHANNESBURG
- R3: KING WILLIAMS TOWN TO DURBAN

(NO PASSENGERS TO BE PICKED UP EN ROUTE)

DETAILED ROUTES HELD AT THE E.C. OPERATING LICENCE BOARD, EAST LONDON.

OP.1450909. (2) ZONELENI BR ID NO 6308030177084. (3) DISTRICT: MDANTSANE. POSTAL ADDRESS: 1120 NU 9, MDANTSANE, MDANTSANE, 5219 C/O MELTA 2 BUSHVIEW TERRACE, EAST LONDON, 5201. (4) NEW APPLICATION. (5) 2 X 10 PASSENGERS. (6) THE CONVEYANCE OF TAXI PASSENGERS. (7) AUTHORITY:

AND THEIR PERSONAL EFFECTS: MELTA ANNEXURE A.

LOCAL ROUTES:

- R1: INTERNAL BUFFALO CITY MUNICIPAL AREA
- R2: MDANTSANE/EAST LONDON TO QUEENSTOWN
- R3: MDANTSANE/EAST LONDON TO MOOIPLAAS/BUTTERWORTH/IDUTYWA/KENTANI/KEI MOUTH
- R4: MDANTSANE/EAST LONDON TO PEDDIE

LONG DISTANCE ROUTES:

- R1: MDANTSANE/EAST LONDON TO PORT ELIZABETH/CAPE TOWN
- R2: MDANTSANE/EAST LONDON TO UMTATA/DURBAN
- R3: MDANTSANE/EAST LONDON TO JOHANNESBURG

(NO PASSENGERS TO BE PICKED UP EN ROUTE)

DETAILED ROUTES HELD AT E.C. OPERATING LICENCE BOARD, EAST LONDON.

OP.1450911. (2) MNGUNI MC ID NO 7203265526080. (3) DISTRICT: MDANTSANE. POSTAL ADDRESS: 33 SELBOURNE ROAD, BEREA, EAST LONDON, 5241 C/O MELTA 2 BUSHVIEW TERRACE, EAST LONDON, 5201. (4) CHANGES ON EXISTING PERMIT, PERMIT NO. 451034/1 FROM MNGUNI MC (16 X PASSENGERS, DISTRICT: MDANTSANE). (5) 1 X 16 PASSENGERS. (6) THE CONVEYANCE OF TAXI PASSENGERS. (7) AUTHORITY:

Permit No. 451034/1

EXISTING AUTHORITY:

AND THEIR PERSONAL EFFECTS: MELTA ANNEXURE J. RESTRICTIONS ATTACHED.

ADDITIONAL AUTHORITY: UPGRADE OF ROUTE TO INCLUDE ALL MELTA ROUTES:

LOCAL ROUTES:

R1: INTERNAL BUFFALO CITY MUNICIPAL AREA

R2: MDANTSANE/EAST LONDON TO QUEENSTOWN

R3: MDANTSANE/EAST LONDON TO MOOIPLAAS/BUTTERWORTH/IDUTYWA/KENTANI/KEI MOUTH

R4: MDANTSANE/EAST LONDON TO PEDDIE

LONG DISTANCE ROUTES:

R1: MDANTSANE/EAST LONDON TO PORT ELIZABETH/CAPE TOWN

R2: MDANTSANE/EAST LONDON TO UMTATA/DURBAN

R3: MDANTSANE/EAST LONDON TO JOHANNESBURG

(NO PASSENGERS TO BE PICKED UP EN ROUTE)

DETAILED ROUTES HELD AT THE E.C. OPERATING LICENCE BOARD, EAST LONDON.

OP.1450912. (2) MAMKELI M ID NO 6706305646081. (3) DISTRICT: MDANTSANE.

POSTAL ADDRESS: 7717 N.U. 3, MDANTSANE, MDANTSANE, 5219 C/O MDANTSANE

UNCEDO TAXI ASSOC. ROOM 4, 5 AND 6, MDANTSANE, 5219. (4) NEW APPLICATION.

(5) 1 X 15 PASSENGERS. (6) THE CONVEYANCE OF TAXI PASSENGERS. (7)

AUTHORITY:

AND THEIR PERSONEL EFFECTS AS PER MUSTA ANNEXURE A:-

LOCAL ROUTES:-

R1: INTERNAL BUFFALO CITY AREA

R2: MDANTSANE/EAST LONDON TO QUEENSTOWN

R3: MDANTSANE/EAST LONDON TO BUTTERWORTH/IDUTYWA

R4: MDANTSANE/EAST LONDON TO FORT BEAUFORT/PEDDIE/PORT ALFRED/GRAHAMSTOWN

LONG DISTANCE ROUTES:-

R1: MDANTSANE/EAST LONDON TO PORT ELIZABETH/CAPE TOWN

R2: MDANTSANE/EAST LONDON TO UMTATA/DURBAN

R3: MDANTSANE/EAST LONDON TO BLOEMFONTEIN/WELKOM/JOHANNESBURG

(NO PASSENGERS TO BE PICKED UP EN ROUTE)

DETAILED ROUTES HELD AT THE E.C. OPERATING LICENCE BOARD, EAST LONDON.

OP.1450913. (2) MABUDA KN ID NO 6109195690089. (3) DISTRICT: MDANTSANE.

POSTAL ADDRESS: 1862 NU 14, MDANTSANE, MDANTSANE, 5219 C/O MDANTSANE

UNCEDO TAXI ASSOC. ROOM 4, 5 AND 6, MDANTSANE, 5219. (4) NEW APPLICATION.

(5) 1 X 15 PASSENGERS. (6) THE CONVEYANCE OF TAXI PASSENGERS. (7)

AUTHORITY:

AND THEIR PERSONEL EFFECTS AS PER MUSTA ANNEXURE A:-

LOCAL ROUTES:-

R1: INTERNAL BUFFALO CITY AREA

R2: MDANTSANE/EAST LONDON TO QUEENSTOWN

R3: MDANTSANE/EAST LONDON TO BUTTERWORTH/IDUTYWA

R4: MDANTSANE/EAST LONDON TO FORT BEAUFORT/PEDDIE/PORT ALFRED/GRAHAMSTOWN

LONG DISTANCE ROUTES:-

R1: MDANTSANE/EAST LONDON TO PORT ELIZABETH/CAPE TOWN

R2: MDANTSANE/EAST LONDON TO UMTATA/DURBAN

R3: MDANTSANE/EAST LONDON TO BLOEMFONTEIN/WELKOM/JOHANNESBURG

(NO PASSENGERS TO BE PICKED UP EN ROUTE)

DETAILED ROUTES HELD AT THE E.C. OPERATING LICENCE BOARD, EAST LONDON.

BLOEMFONTEIN

Address to which representations must be submitted: The Secretary, Local Road Transportation Board, Private Bag X20579, Bloemfontein, 9300, and the respective applicant.

Adres waarheen vertoë gerig moet word: Die Sekretaris, Plaaslike Padvervoerraad, Privaat Sak X20579, Bloemfontein, 9300, en die betrokke applikant.

Full particulars in respect of each application are open to inspection at the Local Road Transportation Board's office.

Volle besonderhede ten opsigte van elke aansoek lê ter insae by die Plaaslike Padvervoerraad se kantoor.

**from/van : 2004/11/30
from/van : G420**

**to/tot : 2004/11/30
to/tot : G420**

OP.1563275. (2) KHENI BJ ID NO 6208195356087. (3) DISTRICT: BOTSHABELO. POSTAL ADDRESS: 4580 BATHO, BOTSHABELO, 9781. (4) NEW APPLICATION. (5) 1 X 24 PASSENGERS. (6) THE CONVEYANCE OF OTHER. (7) AUTHORITY: PERSONS MAKING USE OF A CHARTER SERVICE: FROM BOTSHABELO TO POINTS SITUATED WITHIN THE R.S.A. AND RETURN.

OP.1563333. (2) MOHALE M ID NO 6609125927089. POSTAL ADDRESS: P.O. BOX 10060, MOKODUMELA, 9868. (4) TRANSFER OF PERMIT, PERMIT NO. 555006/1 FROM SEMELA TA (15 X PASSENGERS, DISTRICT: WITSIESHOEK). (7) AUTHORITY AS IN LAST MENTIONED PERMIT(S).

OP.1563357. (2) MAHLAKO KH ID NO 5211215699081. POSTAL ADDRESS: P.O. BOX 16711, WITSIESHOEK, 9870. (4) TRANSFER OF PERMIT, PERMIT NO. 553043/0 FROM MLANGENI QP (4 X PASSENGERS, DISTRICT: WITSIESHOEK). (7) AUTHORITY AS IN LAST MENTIONED PERMIT(S).

OP.1563359. (2) MASITENG M ID NO 5909305770080. POSADRES: P.O. BOX 14646, WITSIESHOEK, 9870. (4) OORDRAG VAN PERMIT, PERMIT NO. 554870/5 VAN TSOTETSI NT (12 X PASSASIER, DISTRIK: WITSIESHOEK). (7) MAGTIGING SOOS IN LAASGENOEMDE PERMIT(TE).

OP.1563427. (2) SENTLA MD ID NO 5001019459083. (3) DISTRICT: FICKSBURG. POSTAL ADDRESS: 724/8 MEQHELENG, FICKSBURG, 9730 C/O MELODITA P.O. BOX 176, FICKSBURG, 9730. (4) ADDITIONAL VEHICLE. (5) 1 X 15 PASSENGERS. (6) THE CONVEYANCE OF TAXI PASSENGERS. (7) AUTHORITY:

- (A) ON TRIPS FROM TAXI RANK, END STREET, RSA/LESOTHO BORDER AT FICKSBURG-BRIDGE TO TAXI RANK, BOSMAN STREET, PRETORIA VIA RSA/LESOTHO BORDER AT MASERU-BRIDGE, ROSENDAL, VEREENIGING, ALBERTON, BOKSBURG, GERMISTON, KEMPTON PARK AND RETURN OVER SAME ROUTE OR VIA BENONI, HEIDELBERG, VILLIERS, FRANKFORT, TWEELING, REITZ, BETHLEHEM, RSA/LESOTHO BORDER AT CALEDONSPPOORT, RSA/LESOTHO BORDER AT FICKSBURG-BRIDGE.
- (B) ON TRIPS FROM TAXI RANK, END STREET, RSA/LESOTHO BORDER AT FICKSBURG-BRIDGE TO TAXI RANK, FIRST STREET, SPRINGS VIA RSA/LESOTHO BORDER AT CALEDONSPPOORT, RSA/LESOTHO BORDER AT MASERU-BRIDGE, BETHLEHEM, REITZ, TWEELING, FRANKFORT, VILLIERS, HEIDELBERG, NIGEL AND RETURN OVER SAME ROUTE OR VIA VEREENIGING, HEILBRON, PETRUS STEYN, ARLINGTON, SENEKAL, RSA/LESOTHO BORDER AT MASERU-BRIDGE, RSA/LESOTHO BORDER AT FICKSBURG-BRIDGE, RSA/LESOTHO BORDER AT CALEDONSPPOORT.
- (C) ON TRIPS FROM TAXI RANK, END STREET, RSA/LESOTHO BORDER AT FICKSBURG-BRIDGE TO TAXI RANK, VAN DYK STREET, WITBANK VIA RSA/LESOTHO BORDER AT MASERU-BRIDGE, RSA/LESOTHO BORDER AT CALEDONSPPOORT, BETHLEHEM, WARDEN, VREDE, STANDERTON, SECUNDA, KRIEL AND RETURN OVER SAME ROUTE OR VIA BALFOUR, VILLIERS, FRANKFORT, TWEELING, REITZ, BETHLEHEM, RSA/LESOTHO BORDER AT CALEDONSPPOORT.
- (D) ON TRIPS FROM TAXI RANK, END STREET, RSA/LESOTHO BORDER AT FICKSBURG-BRIDGE TO TAXI RANK, CARLETONVILLE VIA RSA/LESOTHO BORDER AT MASERU-BRIDGE; RSA/LESOTHO BORDER AT CALEDONSPPOORT, ROSENDAL, HEILBRON, SASOLBURG AND RETURN OVER SAME ROUTE.

(VEHICLE TO BE STATIONED AT TAXI RANK, FICKSBURG AND MUST BE OPERATED FROM THERE).

(THE ROUTE DESCRIPTION IS SUBJECTED TO ROUTE VERIFICATION).

OP.1563428. (2) MORAKE OI ID NO 6205025396085. (3) DISTRICT: FICKSBURG. POSTAL ADDRESS: 2591/5 MEQHELENG, FICKSBURG, 9730 C/O MELODITA P.O. BOX 176, FICKSBURG, 9730. (4) ADDITIONAL VEHICLE. (5) 1 X 14 PASSENGERS. (6) THE CONVEYANCE OF TAXI PASSENGERS. (7) AUTHORITY:

- (A) ON TRIPS FROM TAXI RANK, END STREET, RSA/LESOTHO BORDER AT FICKSBURG-BRIDGE TO TAXI RANK, BOSMAN STREET, PRETORIA VIA RSA/LESOTHO BORDER AT MASERU-BRIDGE, ROSENDAL, VEREENIGING, ALBERTON, BOKSBURG, GERMISTON, KEMPTON PARK AND RETURN OVER SAME ROUTE OR VIA BENONI, HEIDELBERG, VILLIERS, FRANKFORT, TWEELING, REITZ, BETHLEHEM, RSA/LESOTHO BORDER AT CALEDONSPPOORT, RSA/LESOTHO BORDER AT FICKSBURG-BRIDGE.
- (B) ON TRIPS FROM TAXI RANK, END STREET, RSA/LESOTHO BORDER AT FICKSBURG-BRIDGE TO TAXI RANK, FIRST STREET, SPRINGS VIA RSA/LESOTHO BORDER AT CALEDONSPPOORT, RSA/LESOTHO BORDER AT MASERU-BRIDGE, BETHLEHEM, REITZ, TWEELING, FRANKFORT, VILLIERS, HEIDELBERG, NIGEL AND RETURN OVER SAME ROUTE OR VIA VEREENIGING, HEILBRON, PETRUS STEYN, ARLINGTON, SENEKAL, RSA/LESOTHO BORDER AT MASERU-BRIDGE, RSA/LESOTHO BORDER AT FICKSBURG-BRIDGE, RSA/LESOTHO BORDER AT CALEDONSPPOORT.
- (C) ON TRIPS FROM TAXI RANK, END STREET, RSA/LESOTHO BORDER AT FICKSBURG-BRIDGE TO TAXI RANK, VAN DYK STREET, WITBANK VIA RSA/LESOTHO BORDER AT MASERU-BRIDGE, RSA/LESOTHO BORDER AT CALEDONSPPOORT, BETHLEHEM, WARDEN, VREDE, STANDERTON, SECUNDA, KRIEL AND RETURN OVER SAME ROUTE OR VIA

BALFOUR, VILLIERS, FRANKFORT, TWEELING, REITZ, BETHLEHEM, RSA/LESOTHO BORDER AT CALEDONSPPOORT.

- (D) ON TRIPS FROM TAXI RANK, END STREET, RSA/LESOTHO BORDER AT FICKSBURG-BRIDGE TO TAXI RANK, CARLETONVILLE VIA RSA/LESOTHO BORDER AT MASERU-BRIDGE; RSA/LESOTHO BORDER AT CALEDONSPPOORT, ROSENDAL, HEILBRON, SASOLBURG AND RETURN OVER SAME ROUTE.

(VEHICLE TO BE STATIONED AT TAXI RANK, FICKSBURG AND MUST BE OPERATED FROM THERE).

(THE ROUTE DESCRIPTION IS SUBJECTED TO ROUTE VERIFICATION).

OP.1563710. (2) SETHUNYA TN ID NO 5809165500082. POSTAL ADDRESS: P.O. BOX 16641, WITSIESHOEK, 9870. (4) TRANSFER OF PERMIT , PERMIT NO. 556786/2 FROM KELISILO MG (9 X PASSENGERS, DISTRICT: WITSIESHOEK). (7) AUTHORITY AS IN LAST MENTIONED PERMIT(S).

OP.1563937. (2) OLJOHN S ID NO 3509095110018. (3) DISTRICT: FICKSBURG. POSTAL ADDRESS: P.O. BOX 609, FICKSBURG, 9730. (4) NEW APPLICATION. (5) 1 X 9 PASSENGERS. (6) THE CONVEYANCE OF TOURISTS. (7) AUTHORITY: FROM FICKSBURG TO POINTS SITUATED WITHIN THE RSA AND RETURN.

PORT ELIZABETH

Address to which representations must be submitted: The Secretary, Local Road Transportation Board, Private Bag X6010, Port Elizabeth, 6056, and the respective applicant.

Adres waarheen vertoë gerig moet word: Die Sekretaris, Plaaslike Padvervoerraad, Privaat Sak X6010, Port Elizabeth, 6056, en die betrokke applikant.

Full particulars in respect of each application are open to inspection at the Local Road Transportation Board's office.

Volle besonderhede ten opsigte van elke aansoek lê ter insae by die Plaaslike Padvervoerraad se kantoor.

**from/van : 2004/12/17
from/van : G177**

**to/tot : 2004/12/17
to/tot : G177**

OP.428849. (2) MARRIDAY P ID NO 7811045215087. POSTAL ADDRESS: 171 HOWARTHIA DRIVE, MALABAR, PORT ELIZABETH, 6020. (4) TRANSFER OF PERMIT , PERMIT NO. 402634/2 FROM SLABBERT MR (4 X PASSENGERS, DISTRICT: PORT ELIZABETH). (7) AUTHORITY AS IN LAST MENTIONED PERMIT(S).

OP.428851. (2) AHMED MS ID NO 7207095257089. POSTAL ADDRESS: 19 WATSONIA STREET, MALABAR, PORT ELIZABETH, 6020. (4) TRANSFER OF PERMIT , PERMIT NO. 404940/1 FROM KHAN U (4 X PASSENGERS, DISTRICT: PORT ELIZABETH). (7) AUTHORITY AS IN LAST MENTIONED PERMIT(S).

OP.428852. (2) LAGARDIEN D ID NO 5705095110085. POSTAL ADDRESS: 29A DURBAN ROAD, KORSTEN, PORT ELIZABETH, 6010. (4) TRANSFER OF PERMIT , PERMIT NO. 405002/1 FROM KHAN U (4 X PASSENGERS, DISTRICT: PORT ELIZABETH). (7) AUTHORITY AS IN LAST MENTIONED PERMIT(S).

OP.428853. (2) LAGARDIEN D ID NO 5705095110085. POSTAL ADDRESS: 29A DURBAN ROAD, KORSTEN, PORT ELIZABETH, 6010. (4) TRANSFER OF PERMIT , PERMIT NO. 404999/0 FROM KHAN U (4 X PASSENGERS, DISTRICT: PORT ELIZABETH). (7) AUTHORITY AS IN LAST MENTIONED PERMIT(S).

OP.428854. (2) AHMED MS ID NO 7207095257089. POSTAL ADDRESS: 19 WATSONIA STREET, MALABAR, PORT ELIZABETH, 6020. (4) TRANSFER OF PERMIT , PERMIT NO. 404986/0 FROM KHAN U (4 X PASSENGERS, DISTRICT: PORT ELIZABETH). (7) AUTHORITY AS IN LAST MENTIONED PERMIT(S).

OP.428855. (2) MADLINGOZI SJ ID NO 6503155343087. (3) DISTRICT: ALBANY. POSTAL ADDRESS: 8389 MTATI STREET, EXTENSION 9, GRAHAMSTOWN, 6139 C/O GRAHAMSTOWN TAXI ASSOCIATION 7 LINK STREET, GRAHAMSTOWN, 6139. (4) NEW APPLICATION. (5) 1 X 10 PASSENGERS. (6) THE CONVEYANCE OF TAXI PASSENGERS. (7) AUTHORITY:

LOCAL:

1. FROM QUEEN STR TAXI RANK INTO CHAPEL STR INTO BEAUFORT STR AND RAGLAN RD INTO ALBERT RD INTO "A" STREET INTO KENYA INTO "B" STREET INTO "D" STREET THEN INTO NEWTON EXTENSION INTO RAGLAN RD AND RETURN VIA THE SAME ROUTE.
2. FROM QUEEN STR TAXI RANK INTO CHAPEL STR INTO BEAUFORT STR AND RAGLAN RD INTO ALBERT RD INTO MANDELA RD - TANYI, TURN INTO NCAME STR, JOZA INTO SANI STR EXTENSION 5, 6, 7 AND 8, THEN TURN INTO VELLE STR INTO NOMPONDO AND RETURN VIA THE SAME ROUTE.
3. FROM QUEEN STR TAXI RANK INTO CHAPEL STR INTO BEAUFORT STR AND RAGLAN RD INTO ALBERT RD INTO "B" STREET INTO "D" STREET THEN INTO NEWTON EXTENSION INTO RAGLAN RD AND RETURN VIA THE SAME ROUTE.

LONG DISTANCE:

4. GRAHAMSTOWN - PORT ELIZABETH
FROM TAXI RANK, LINK STR, GRAHAMSTOWN INTO BEAUFORT STR ONTO N2 FREEWAY VIA COLCHESTER TO NGXUNGXU TAXI RANK, NGONYAMA STR MOTHERWELL, PORT ELIZABETH (PICK UP & DROP OFF) AND RETURN WITH PASSENGERS VIA THE SAME ROUTE.
5. GRAHAMSTOWN - KING WILLIAM'S TOWN
FROM TAXI RANK, LINK STR, GRAHAMSTOWN VIA BEAUFORT STR VIA RAGLAN RD ONTO N2 FREEWAY VIA PEDDIE TO KING TAXI RANK, TYLER STR, KING WILLIAM'S TOWN (PICK UP & DROP OFF) AND RETURN WITH PASSENGERS VIA THE SAME ROUTE.
6. GRAHAMSTOWN - CRADOCK
FROM TAXI RANK, LINK STR, GRAHAMSTOWN VIA BEAUFORT STR INTO SOMERSET STR VIA CRADOCK RD VIA BEDFORD TAXI RANK (PICK UP & DROP OFF) PROCEED TO LINGELIHLE TAXI RANK, CRADOCK (PICK UP & DROP OFF) AND RETURN VIA THE SAME ROUTE.
7. GRAHAMSTOWN - GRAAFF-REINET
FROM TAXI RANK, LINK STR, GRAHAMSTOWN VIA BEAUFORT STR INTO SOMERSET STR VIA RIEBEECK EAST VIA KOMMADAGGA VIA CRADOCK VIA SOMERSET EAST TAXI RANK (PICK UP & DROP OFF) PROCEED TO GOEDHALS SQUARE TAXI RANK, GRAAFF-REINET (PICK UP & DROP OFF) AND RETURN WITH PASSENGERS VIA THE SAME ROUTE.
8. GRAHAMSTOWN - HUMANSDORP
FROM TAXI RANK, LINK STR, GRAHAMSTOWN VIA BEAUFORT STR VIA RAGLAN RD ONTO N2 FREEWAY VIA COLCHESTER VIA PORT ELIZABETH PROCEED TO HUMANSDORP TAXI RANK (PICK UP & DROP OFF) AND RETURN WITH PASSENGERS VIA THE SAME ROUTE.
9. GRAHAMSTOWN - ALICE
FROM TAXI RANK, LINK STR, GRAHAMSTOWN VIA BEAUFORT STR VIA RAGLAN RD ONTO N2 FREEWAY VIA FORT BEAUFORT TO ALICE TAXI RANK (PICK UP & DROP OFF) AND RETURN WITH PASSENGERS VIA THE SAME ROUTE.
10. GRAHAMSTOWN - UMTATA
FROM TAXI RANK, LINK STR, GRAHAMSTOWN VIA BEAUFORT STR VIA RAGLAN RD ONTO N2 FREEWAY VIA PEDDIE VIA KING TAXI RANK, TYLER STR, KING WILLIAMS TOWN (PICK UP & DROP OFF) VIA KEI RD VIA BUTTERWORTH VIA IDUTYWA PROCEED TO GOLDEN EGG TAXI RANK, UMTATA (PICK UP & DROP OFF) AND RETURN WITH PASSENGERS VIA THE SAME ROUTE.
11. GRAHAMSTOWN - UITENHAGE
FROM TAXI RANK, LINK STR, GRAHAMSTOWN VIA BEAUFORT STR VIA RAGLAN RD ONTO

N2 FREEWAY VIA COLCHESTER VIA NGXUNGXU TAXI RANK, NGONYAMA STR, MOTHERWELL, PORT ELIZABETH (PICK UP & DROP OFF) PROCEED TO DURBAN RD TAXI RANK, UITENHAGE (PICK UP & DROP OFF) AND RETURN WITH PASSENGERS VIA THE SAME ROUTE.

12. GRAHAMSTOWN - KEISKAMMA HOEK

FROM TAXI RANK, LINK STR, GRAHAMSTOWN VIA BEAUFORT STR VIA RAGLAN RD ONTO N2 FREEWAY VIA PEDDIE VIA KING WILLIAMS TOWN ONTO THE R63 THEN ONTO R62 TO KEISKAMMA HOEK TAXI RANK (PICK UP & DROP OFF) AND RETURN WITH PASSENGERS VIA THE SAME ROUTE.

13. GRAHAMSTOWN - EAST LONDON

FROM TAXI RANK, LINK STR, GRAHAMSTOWN VIA BEAUFORT STR VIA RAGLAN RD ONTO N2 FREEWAY VIA PEDDIE VIA KING WILLIAMS TOWN PROCEED TO HIGHWAY TAXI RANK, MDANTSANE, EAST LONDON (PICK UP & DROP OFF) AND RETURN WITH PASSENGERS VIA THE SAME ROUTE.

14. GRAHAMSTOWN - CAPE TOWN

FROM TAXI RANK, LINK STR, GRAHAMSTOWN INTO BEAUFORT STR ONTO N2 FREEWAY VIA COLCHESTER VIA PORT ELIZABETH VIA HANKEY VIA HUMANSDORP VIA N2 FREEWAY VIA KWANOTHLA TAXI RANK, PLETTENBERG BAY (PICK UP & DROP OFF) VIA TAXI RANK INTO NELSON STR, KNYSNA (PICK UP & DROP OFF) VIA THEMBALETHU TAXI RANK, GEORGE (PICK UP & DROP OFF) VIA KWANONQABA TAXI RANK, MOSSEL BAY (PICK UP & DROP OFF) PROCEED TO KHAYELITSHA TAXI RANK, CAPE TOWN (PICK UP & DROP OFF) AND RETURN WITH PASSENGERS VIA THE SAME ROUTE.

15. GRAHAMSTOWN - JOHANNESBURG

FROM TAXI RANK, LINK STR, GRAHAMSTOWN VIA BEAUFORT STR VIA RAGLAN RD ONTO N2 FREEWAY VIA PORT BEAUFORT VIA SEYMOUR VIA WHITTLESEA, QUEENSTOWN VIA JAMESTOWN VIA ALI WAL NORTH VIA ROUXVILLE VIA BLOEMFONTEIN PROCEED TO PARK STATION TAXI RANK, JOHANNESBURG (PICK UP & DROP OFF) AND RETURN WITH PASSENGERS VIA THE SAME ROUTE.

OP.428856. (2) STAMPER ZR ID NO 5306235262082. (3) DISTRICT: ALBANY. POSTAL ADDRESS: 4325 EXTENSION 6, GRAHAMSTOWN, 6139 C/O GRAHAMSTOWN TAXI ASSOCIATION 7 LINK STREET, GRAHAMSTOWN, 6139. (4) NEW APPLICATION. (5) 1 X 15 PASSENGERS. (6) THE CONVEYANCE OF TAXI PASSENGERS. (7) AUTHORITY: SAME AS APPLICATION 428855.

OP.428858. (2) CHRISJAN NT ID NO 6506055917082. (3) DISTRICT: ALBANY. POSTAL ADDRESS: 5 FLETCHER STREET, GRAHAMSTOWN, 6139 C/O GRAHAMSTOWN TAXI ASSOCIATION 7 LINK STREET, GRAHAMSTOWN, 6139. (4) NEW APPLICATION. (5) 1 X 10 PASSENGERS. (6) THE CONVEYANCE OF TAXI PASSENGERS. (7) AUTHORITY: SAME AS APPLICATION 428855.

OP.428859. (2) KITI ME ID NO 6105015578082. (3) DISTRICT: ALBANY. POSTAL ADDRESS: 228B JOZA, GRAHAMSTOWN, 6139 C/O GRAHAMSTOWN TAXI ASSOCIATION 7 LINK STREET, GRAHAMSTOWN, 6139. (4) NEW APPLICATION. (5) 1 X 10 PASSENGERS. (6) THE CONVEYANCE OF TAXI PASSENGERS. (7) AUTHORITY: SAME AS APPLICATION 428855.

OP.428860. (2) KHUSELO N ID NO 5912065351083. (3) DISTRICT: ALBANY. POSTAL ADDRESS: 728 EXTENSION 6, GRAHAMSTOWN, 6139 C/O GRAHAMSTOWN TAXI ASSOCIATION 7 LINK STREET, GRAHAMSTOWN, 6139. (4) NEW APPLICATION. (5) 1 X 10 PASSENGERS. (6) THE CONVEYANCE OF TAXI PASSENGERS. (7) AUTHORITY: SAME AS APPLICATION 428855.

OP.428865. (2) NONKONANA MW ID NO 6405125681085. (3) DISTRICT: WILLOWMORE. POSTAL ADDRESS: 21 ERASMUS STREET, WILLOWMORE, 6445. (4) NEW APPLICATION. (5) 1 X 15 PASSENGERS. (6) THE CONVEYANCE OF ORGANISED PARTIES. (7) AUTHORITY: FROM POINTS SITUATED WITHIN THE MUNICIPALITY OF BAVIAANS TO POINTS SITUATED WITHIN THE REPUBLIC OF SOUTH AFRICA AND RETURN.

OP.428871. (2) ROCKMAN G ID NO 5901295136083. POSTAL ADDRESS: 95 JENECKER STR, ARCADIA, PE, 6059. (4) TRANSFER OF PERMIT, PERMIT NO. 411395/2 FROM ROCKMAN C (15 X PASSENGERS, DISTRICT: PORT ELIZABETH). (7) AUTHORITY AS IN LAST MENTIONED PERMIT(S).

OP.428872. (2) ROCKMAN G ID NO 5901295136083. POSTAL ADDRESS: 95 JENECKER STR, ARCADIA, PE, 6059. (4) TRANSFER OF PERMIT, PERMIT NO. 402010/6 FROM VAN ROOYEN PD (12 X PASSENGERS, DISTRICT: PORT ELIZABETH). (7) AUTHORITY AS IN LAST MENTIONED PERMIT(S).

OP.428873. (2) FULA XA ID NO 4902045574087. (3) DISTRICT: UITENHAGE. POSTAL ADDRESS: 7 KULA STREET, KWA NOBUHLE, UITENHAGE, 6242 C/O UITENHAGE & DISTRICT TAXI ASSOCIATION P.O. BOX 1130, UITENHAGE, 6230. (4) NEW APPLICATION. (5) 1 X 13 PASSENGERS. (6) THE CONVEYANCE OF TAXI PASSENGERS. (7) AUTHORITY: LOCAL ROUTES:

1. DURBAN STR - KHAYELITSHA

A) FROM DURBAN STR TAXI RANK INTO DURBAN STR INTO MAGENNIS STR INTO MEL-

- BROOKES AVE, CROSS THE BRIDGE INTO MATANZIMA RD INTO PONANA TINI RD INTO ZINTO STR CROSS PITYANA STR INTO MONDILE RD JOIN PONANA TINI RD AGAIN AND RETURN VIA THE SAME ROUTE.
- B) FROM DURBAN STR TAXI RANK INTO DURBAN STR INTO MAGENNIS STR INTO MELBROOKES AVE, CROSS THE BRIDGE INTO MATANZIMA RD INTO PONANA TINI RD INTO MONDILE RD INTO PILANI NTSIKO RD INTO NGEYAKHE STR INTO 1ST AVE INTO PILANI NTSIKO RD INTO LAWRENCE VINQI RD INTO PONANA TINI RD AND RETURN VIA THE SAME ROUTE.
- C) FROM DURBAN STR TAXI RANK INTO DURBAN STR INTO MAGENNIS STR INTO MELBROOKES AVE, CROSS THE BRIDGE INTO MATANZIMA RD INTO PONANA TINI RD INTO MBENGO RD INTO PILANI NTSIKO RD INTO LAWRENCE VINQI INTO PONANA TINI RD AND RETURN VIA SAME ROUTE.
- D) FROM DURBAN STR TAXI RANK INTO DURBAN STR INTO MAGENNIS STR INTO MELBROOKES AVE, CROSS THE BRIDGE INTO MATANZIMA RD INTO PONANA TINI RD INTO MONDILE RD INTO MAKAPA STR INTO DLALA STR INTO PONANA TINI RD AND RETURN VIA THE SAME ROUTE.

OR:

FROM MAKAPA STR INTO NYANDA STR NXARANE STR CROSS PITYANA STR INTO PONANA TINI RD AND RETURN TO DURBAN STR TAXI RANK.

2. DURBAN STR - DESPATCH

FROM DURBAN STR TAXI RANK PROCEED INTO ALGOA RD PASS GOODYEAR AND VOLKSWAGEN FACTORIES PASS THE BRIDGE AND TURN INTO BOTHA RD INTO MAIN RD, DESPATCH PROCEED ACROSS THE ROBOT INTO AZALIA PARK AND TURN BACK INTO MAIN RD, DESPATCH PROCEED AND TURN INTO HANDEL STR INTO BERG STR INTO BERGSIG STR PROCEED TO DALEVIEW PASS RESEVOIR HILLS PROCEED AND TURN INTO LORRIE RD PASS KAYAMNANDI CEMETARY INTO THOBIL BUSAKWE STR DOWN TO 4 WAY STOP PROCEED INTO FORT CALATA STR PROCEED PASS NOMATHAMSAQA SCHOOL INTO NONTHINGA STR PROCEED TO J MOROKO STR JOIN BUSAKWE STR INTO CHIEF ALBERT LUTHULI RD INTO VOORTREKKER STR INTO BOTHA STR PROCEED INTO DURBAN STR TO DURBAN STR TAXI RANK, UITENHAGE.

3. DURBAN STR - KWANOBUHLE (OLD)

- A) FROM DURBAN STR TAXI RANK INTO DURBAN STR INTO MAGENNIS RD INTO MELBROOKS RD INTO MATANZIMA RD INTO KAMA STR INTO NGANGELIZWE INTO NDLAMBE INTO POTAO STR INTO TSHIWO STR INTO PHALO STR INTO KHOZI INTO HLUNGULU INTO HINTSA INTO PHALO STR INTO MATANZIMA RD INTO NKULU STR INTO SIWASA STR INTO SIWANI INTO TYHULU STR INTO RAYI STR INTO RELU STR JOINING BUCWA STR INTO KWINANA STR INTO LINDANI CRESC THEN INTO MABANDLA SQUARE AND RETURN VIA THE SAME ROUTE.
- B) FROM DURBAN STR TAXI RANK INTO DURBAN STR INTO MAGENNIS RD INTO MELBROOKS RD INTO MATANZIMA RD INTO MABANDLA RD INTO BANTOM STR CROSS BUCWA STR THEN CROSS NKOHLI STR THEN CROSS ZOLILE NOGCAZI STR DOWN INTO BANTOM TO THE END TO TYOK'S VILLE, THEN INTO HELEN JOSEPH INTO PHILEMON KONA INTO FUNDAM INTO BUCWA INTO KWINANA INTO LINDANI CRESC INTO MABANDLA SQUARE AND RETURN VIA THE SAME ROUTE.

4. DURBAN STR - KIRKWOOD

FROM DURBAN STR TAXI RANK, UITENHAGE INTO LOWER DROSTDY JOIN CALEDON INTO CHURCH STR THEN GRAAFF-REINET RD, TURN ONTO THE R75 VIA ADDO PROCEED TO THE MOSES MABIDA TAXI RANK, KIRKWOOD (DROP OFF & PICK UP) AND RETURN VIA THE SAME ROUTE.

5. DURBAN STR - STRAND STR, PORT ELIZABETH

FROM DURBAN STR TAXI RANK, UITENHAGE INTO DURBAN STR INTO ALGOA RD VIA DESPATCH JOIN R75 THEN INTO UITENHAGE RD VIA KWAMGXAKI AND KWADWESI THEN INTO GOVAN MBEDI AVE INTO HOLLAND STR INTO STRAND STREET TAXI RANK, PORT ELIZABETH (DROP OFF & PICK UP) AND RETURN VIA THE SAME ROUTE.

6. DURBAN STR - NJOLI SQUARE, PORT ELIZABETH

FROM DURBAN STR TAXI RANK, UITENHAGE INTO DURBAN STR INTO ALGOA RD VIA DESPATCH, JOIN R75 THEN TURN INTO RALO STR INTO KOYANA STR INTO NJOLI RD INTO NJOLI SQUARE TAXI RANK, KWAZAKHELE, PORT ELIZABETH (DROP OFF & PICK UP) AND RETURN VIA DADU RD, STRUANDALE RD, KOYANA STR AND JOIN R75 BACK TO DURBAN STR TAXI RANK, UITENHAGE.

7. DURBAN STR - LANGA

FROM DURBAN STR TAXI RANK INTO DURBAN STR INTO GIBON STR INTO KAMESH RD THEN INTO 24TH AVE INTO MADUNA RD INTO 20TH AVE, TAMBO VILLAGE THEN JOIN 24TH AVE AND RETURN VIA THE SAME ROUTE.

LONG DISTANCE:

8. UITENHAGE - UMTATA

FROM DURBAN STR TAXI RANK, UITENHAGE INTO DURBAN STR INTO DROSTDY RD INTO CALEDON STR TO RIEBEECK HOOGTE INTO DANIEL PIENAAR RD INTO ADDO RD INTO COEGA RD JOIN THE N2 VIA BEAUFORT STR TAXI RANK, GRAHAMSTOWN (PICK UP & DROP OFF) VIA PEDDIE (PICK UP & DROP OFF) VIA WALKER STR TAXI RANK, KING WILLIAM'S TOWN (PICK UP & DROP OFF) VIA MAIN STR, BISHO (PICK UP & DROP OFF) VIA BUTTERWORTH VIA MAIN STR, KOMGA (PICK UP & DROP OFF) VIA MAIN STR, IDUTYWA (PICK UP & DROP OFF) STRAIGHT INTO MANDELA DR INTO THE TAXI RANK AT YORK RD, UMTATA (DROP OFF ONLY) AND RETURN VIA THE SAME ROUTE.

9. UITENHAGE - GRAAFF-REINET

FROM DURBAN STR TAXI RANK, UITENHAGE INTO DURBAN STR INTO MARKET STR INTO CALEDON STR INTO CHURCH STR JOIN GRAAFF-REINET RD ONTO THE R75 VIA BRICKS FIELD STR, JANSENVILLE (PICK UP & DROP OFF) TO GOEDHALS SQUARE,

GRAAFF-REINET (DROP OFF & PICK UP) AND RETURN WITH PASSENGERS VIA THE SAME ROUTE:

OP.428874. (2) SIAS RL ID NO 6307145004084. (3) DISTRICT: UITENHAGE. POSTAL ADDRESS: 7 KORHAAN STREET, RESERVOIR HILLS, DESPATCH, 6220 C/O UITENHAGE & DISTRICT TAXI ASSOCIATION P.O. BOX 1130, UITENHAGE, 6230. (4) NEW APPLICATION. (5) 1 X 15 PASSENGERS. (6) THE CONVEYANCE OF TAXI PASSENGERS. (7) AUTHORITY: SAME AS APPLICATION 428873.

OP.428875. (2) MARLANE BLUNDEN TRANSPORT TRUST ID NO TT169196. POSTAL ADDRESS: P O BOX 4363, KORSTEN, PORT ELIZABETH, 6014. (4) TRANSFER FROM ESTATE LATE, PERMIT NO. 401183/1 FROM BLUNDEN GJ (65 X PASSENGERS, DISTRICT: PORT ELIZABETH). (7) AUTHORITY AS IN LAST MENTIONED PERMIT(S).

OP.428877. (2) MARLANE BLUNDEN TRANSPORT TRUST ID NO TT169196. POSTAL ADDRESS: P O BOX 4363, KORSTEN, PORT ELIZABETH, 6014. (4) TRANSFER FROM ESTATE LATE, PERMIT NO. 401178/2 FROM BLUNDEN GJ (58 X PASSENGERS, DISTRICT: PORT ELIZABETH). (7) AUTHORITY AS IN LAST MENTIONED PERMIT(S).

OP.428878. (2) MARLANE BLUNDEN TRANSPORT TRUST ID NO TT169196. POSTAL ADDRESS: P O BOX 4363, KORSTEN, PORT ELIZABETH, 6014. (4) TRANSFER FROM ESTATE LATE, PERMIT NO. 401169/1 FROM BLUNDEN GJ (15 X PASSENGERS, DISTRICT: PORT ELIZABETH). (7) AUTHORITY AS IN LAST MENTIONED PERMIT(S).

OP.428880. (2) MJACU SL ID NO 5406015710084. (3) DISTRICT: PORT ELIZABETH. POSTAL ADDRESS: 10 MLELE STR, MOTHERWELL, PORT ELIZABETH, 6210. (4) NEW APPLICATION (LATE RENEWAL). (5) 1 X 15 PASSENGERS. (6) THE CONVEYANCE OF ORGANISED PARTIES. (7) AUTHORITY: FROM POINTS SITUATED WITHIN THE NELSON MANDELA METROPOLITAN AREA OF PORT ELIZABETH TO POINTS SITUATED WITHIN THE REPUBLIC OF SOUTH AFRICA AND RETURN.

OP.428904. (2) GESWINT W ID NO 5912165117087. (3) DISTRICT: PEARSTON. POSTAL ADDRESS: 5 GRENS STR, NELSIG, PEARSTON, 5860 C/O NORWICH NATIONAL LONG DISTANCE T.A. P.O. BOX 22078, PORT ELIZABETH, 6000. (4) NEW APPLICATION (LATE RENEWAL). (5) 1 X 15 PASSENGERS. (6) THE CONVEYANCE OF TAXI PASSENGERS. (7) AUTHORITY:

1. LOCAL ROUTE

FROM TAXI RANK IN GRENS STR INTO RIVER STREET INTO WATERKANT STR INTO SCHEEPERS STR INTO BUITEKANT STR INTO DONKER STR INTO BERG STR INTO VOORTREKKER STR INTO CHURCH STR INTO VAALBLOK INTO ROOIBOK INTO NEW LOCATION AND RETURN VIA THE SAME ROUTE.

LONG DISTANCE ROUTE

2. FROM PEARSTON TO PORT ELIZABETH

FROM TAXI RANK IN GRENS STR ONTO THE R63 VIA TAXI RANK IN FRANCIS STR, SOMERSET EAST (DROP OFF & PICK UP) VIA COOKHOUSE STATION (DROP OFF & PICK UP) ONTO THE N10 VIA GOLDEN VALLEY BUS SHELTER (DROP OFF & PICK UP) VIA MIDDLETON (DROP OFF & PICK UP) VIA TAXI RANK ON THE CORNER OF MAIN RD & ONSTANNING STR, ALICEDALE (PICK UP & DROP OFF) VIA PATERSON BUS SHELTER (DROP OFF & PICK UP) INTO COLCHESTER STR TO COLCHESTER GARAGE (PICK UP & DROP OFF) PROCEED VIA N2 ONTO SETTLERS FREEWAY TO NORWICH TAXI RANK, STRAND STR, PORT ELIZABETH (DROP OFF & PICK UP AND RETURN WITH PASSENGERS VIA THE SAME ROUTE.

3. PEARSTON TO EAST LONDON

FROM TAXI RANK IN GRENS STR ONTO R63 VIA FRANCIS STR TAXI RANK, SOMERSET EAST (PICK UP & DROP OFF) VIA COOKHOUSE STATION (PICK UP & DROP OFF) VIA BEDFORD (PICK UP & DROP OFF) VIA ADELAIDE BUS SHELTERS (PICK UP & DROP OFF) VIA FORT BEAUFORT BUS SHELTERS (PICK UP & DROP OFF) VIA ALICE TAXI RANK (PICK UP & DROP OFF) VIA FORUM TAXI RANK, LOOKEY STR, KING WILLIAMS TOWN (PICK UP & DROP OFF) TO EAST LONDON CITY TAXI RANK (DROP OFF & PICK UP) AND RETURN WITH PASSENGERS VIA THE SAME ROUTE.

4. PEARSTON TO CAPE TOWN

FROM TAXI RANK IN GRENS TR ONTO R75 VIA TAXI RANK ON CORNER OF NARSING & SNOWDROP STR, GRAAFF-REINET (PICK UP & DROP OFF) ONTO N9 VIA JONES STR TAXI RANK, ABERDEEN (PICK UP & DROP OFF) ONTO R61 VIA BEAUFORT WEST ONTO N1 VIA LEEUGAMKA VIA PRINS ALBERT VIA LAINGSBURG VIA DE DOORNS VIA WORCESTER STATION VIA PAARL PROCEED TO BELHAR TAXI RANK ON THE CORNER OF ALABAMA & HANOVER STR, CAPE TOWN (PICK UP & DROP OFF) AND RETURN WITH PASSENGERS VIA THE SAME ROUTE.

OP.428905. (2) KAPANK F ID NO 5311285175085. (3) DISTRICT: JOUBERTINA. POSTAL ADDRESS: POSBUS 159, JOUBERTINA, 6410 C/O NORWICH NATIONAL LONG DISTANCE T.A. P.O. BOX 22078, PORT ELIZABETH, 6000. (4) NEW APPLICATION. (5) 1 X 15 PASSENGERS. (6) THE CONVEYANCE OF TAXI PASSENGERS. (7) AUTHORITY:

LOCAL ROUTES:

1. FROM TAXI RANK ON THE CORNER OF CANVADA STR & MAIN RD ONTO R62 INTO

KRITZINGERS STR VIA OLD RAILWAY STATION VIA HEIDE STR INTO ALBERTA STR INTO L.F. MANUAL STR BACK TO THE TAXI RANK ON THE CORNER OF CANVADA STR & MAIN RD.

LONG DISTANCE:

2. JOUBERTINA - PORT ELIZABETH

FROM TAXI RANK ON THE CORNER OF CANVADA STR & MAIN RD ONTO R62 VIA UITKYK STR TAXI RANK, KAREEDOUW (DROP OFF & PICK UP) VIA HUMANSDORP TAXI RANK (DROP OFF & PICK UP) VIA JEFFREYS BAY TAXI RANK (DROP OFF & PICK UP) PROCEED TO GOVAN MBEDI AVE INTO RUSSELL RD INTO STRAND STR TO NORWICH TAXI RANK, PORT ELIZABETH (DROP OFF & PICK UP) AND RETURN WITH PASSENGERS VIA THE SAME ROUTE.

3. JOUBERTINA - GRAAFF-REINET - SOMERSET EAST - PORT ELIZABETH

FROM TAXI RANK ON THE CORNER OF CANVADA STR & MAIN RD ONTO R62 VIA ROOI APPEL STR TAXI RANK, LOUWERWATER (DROP OFF & PICK UP) VIA HAARLEM POST OFFICE BUSHELTER (DROP OFF & PICK UP) VIA UNIONDALE POST OFFICE BUSHELTER (DROP OFF & PICK UP) ONTO N9 VIA DAM STR TAXI RANK, WILLOWMORE (DROP OFF & PICK UP) VIA JONES STR TAXI RANK, ABERDEEN (DROP OFF & PICK UP) VIA TAXI RANK ON THE CORNER OF NARSING STR & SNOWDROP STR, GRAAFF-REINET (DROP OFF & PICK UP) VIA GRENS STR TAXI RANK, PEARSTON (DROP OFF & PICK UP) VIA FRANCIS STR TAXI RANK, SOMERSET EAST (DROP OFF & PICK UP) VIA ALICEDALE TAXI RANK (DROP OFF & PICK UP) VIA PATERSON TAXI RANK (DROP OFF & PICK UP) BACK ONTO N2 ONTO SETTLERS FREEWAY INTO STRAND STR TO NORWICH TAXI RANK, PORT ELIZABETH (DROP OFF & PICK UP) AND RETURN WITH PASSENGERS VIA THE SAME ROUTE.

4. JOUBERTINA - MIDDELBURG - CRADOCK - COOKHOUSE

FROM TAXI RANK ON THE CORNER OF CANVADA STR & MAIN RD ONTO R62 VIA ROOI APPEL STR TAXI RANK, LOUWERWATER (DROP OFF & PICK UP) VIA HAARLEM POST OFFICE BUSHELTER (DROP OFF & PICK UP) VIA UNIONDALE POST OFFICE BUSHELTER (DROP OFF & PICK UP) ONTO N9 VIA DAM STR TAXI RANK, WILLOWMORE (DROP OFF & PICK UP) VIA JONES STR TAXI RANK, ABERDEEN (DROP OFF & PICK UP) VIA TAXI RANK ON THE CORNER OF NARSING STR & SNOWDROP STR, GRAAFF-REINET (DROP OFF & PICK UP) VIA VAN DER WALT STR TAXI RANK, MIDDELBURG (DROP OFF & PICK UP) VIA BEEREN STR TAXI RANK, CRADOCK (DROP OFF & PICK UP) TO COOKHOUSE BUSHELTER (DROP OFF & PICK UP) AND RETURN WITH PASSENGERS VIA THE SAME ROUTE.

5. JOUBERTINA - CAPE TOWN

FROM TAXI RANK ON THE CORNER OF CANVADA STR & MAIN RD ONTO R62 VIA ROOI APPEL STR TAXI RANK, LOUWERWATER (DROP OFF & PICK UP) VIA HAARLEM POST OFFICE BUSHELTER (DROP OFF & PICK UP) VIA UNIONDALE POST OFFICE BUSHELTER (DROP OFF & PICK UP) VIA DE RUST BUSHELTER (DROP OFF & PICK UP) VIA DYSELSDORP TAXI RANK (DROP OFF & PICK UP) VIA UNIEPLEIN TAXI RANK, OUDTSHOORN (DROP OFF & PICK UP) VIA CALITZDORP VIA LADISMITH VIA MONTAGU VIA ROBERTSON PROCEED TO BELHAR TAXI RANK ON THE CORNER OF ALABAMA & HANOVER STR, CAPE TOWN (DROP OFF & PICK UP) AND RETURN WITH PASSENGERS VIA THE SAME ROUTE.

6. JOUBERTINA - CAPE TOWN

FROM TAXI RANK ON THE CORNER OF CANVADA STR & MAIN RD ONTO R62 VIA ROOI APPEL STR TAXI RANK, LOUWERWATER (DROP OFF & PICK UP) VIA HAARLEM POST OFFICE BUSHELTER (DROP OFF & PICK UP) ONTO N9 VIA ST. MARKS SQUARE TAXI RANK, GEORGE (DROP OFF & PICK UP) VIA MOSSEL BAY TAXI RANK IN BILL JEFFREY DR (DROP OFF & PICK UP) PROCEED TO BELHAR TAXI RANK ON THE CORNER OF ALABAMA & HANOVER STR, CAPE TOWN (DROP OFF & PICK UP) AND RETURN WITH PASSENGERS VIA THE SAME ROUTE.

7. JOUBERTINA - KING WILLIAMS TOWN

FROM TAXI RANK ON THE CORNER OF CANVADA & MAIN RD ONTO R62 VIA UITKYK STR TAXI RANK, KAREEDOUW (DROP OFF & PICK UP) VIA HUMANSDORP TAXI RANK (DROP OFF & PICK UP) VIA JEFFREYS BAY TAXI RANK (DROP OFF & PICK UP) PROCEED TO GOVAN MBEDI AVE INTO RUSSELL RD INTO STRAND STR TO NORWICH TAXI RANK, PORT ELIZABETH (DROP OFF & PICK UP) PROCEED VIA GRAHAMSTOWN VIA PEDDIE TO LOOKEY STR TAXI RANK, KING WILLIAMS TOWN (DROP OFF & PICK UP) AND RETURN WITH PASSENGERS VIA THE SAME ROUTE.

OP.428906. (2) WILLIAMS YK ID NO 6911290084088. (3) DISTRICT: PORT ELIZABETH. POSTAL ADDRESS: 11 SARONA STREET, GELVANDALE, PORT ELIZABETH, 6020 C/O NORWICH NATIONAL LONG DISTANCE T.A. P.O. BOX 22078, PORT ELIZABETH, 6000. (4) NEW APPLICATION. (5) 1 X 10 PASSENGERS. (6) THE CONVEYANCE OF TAXI PASSENGERS. (7) AUTHORITY:

LOCAL ROUTES :-

1. NORWICH - UPE

FROM NORWICH RANK ALONG STRAND STR INTO HUMWOOD DR INTO ADMIRELITY DR INTO UNIVERSITY DR AND TURN INTO RANK AT UPE AND RETURN VIA THE SAME ROUTE.

2. NORWICH - UPE

FROM NORWICH RANK ALONG STRAND STR INTO HUMWOOD DR RIGHT ON 2ND AVENUE, INTO COLLEGE CAMPUS INTO 3RD AVENUE, INTO ERASMUS DR INTO ADMIRELITY DR INTO UNIVERSITY DR TURN INTO RANK AT UPE AND RETURN VIA THE SAME ROUTE.

3. NORWICH - FOREST HILL

FROM NORWICH RANK ALONG STRAND STR INTO WALMER BOULEVARD INTO MITCHELL STR ALONG FOREST HILL DRIVE UNTIL END AT BUS SHELTERS AND RETURN VIA THE SAME

ROUTE.

4. NORWICH - UITENHAGE

FROM NORWICH RANK ALONG STRAND STR INTO RUSSEL RD, INTO GOVAN MBEDI AVE, ALONG COMMERCIAL RD, INTO UITENHAGE RD INTO DYKE RD, INTO OLD UITENHAGE RD, INTO CONSTITUTION RANK, UITENHAGE AND RETURN VIA THE SAME ROUTE.

5. NORWICH - SEAVIEW

FROM NORWICH RANK ALONG STRAND STR INTO M9 INTO WALMER BOULEVARD INTO FIFTH AVE INTO VILLIERS RD INTO SIXTH AVE INTO MAIN RD (WALMER) INTO 17TH AVE INTO HAROLD STR (CHARLO) INTO WALMER RD INTO BUFFELSFONTEIN RD (MOUNT PLEASANT) INTO SEAVIEW RD INTO OLD SEAVIEW ROAD BUS SHELTERS AND RETURN VIA THE SAME ROUTE.

6. NORWICH - VISTA

FROM NORWICH RANK ALONG STRAND STR INTO RUSSELL RD INTO GOVAN MBEDI AVE INTO UITENHAGE RD INTO COMMERCIAL RD INTO UITENHAGE RD INTO DYKE RD INTO ROTTINGDEAN RD INTO ST. LEONARDS RD INTO DYKE RD INTO OLD BETHELSDORP RD INTO OLD UITENHAGE RD (MISSIONVALE) TO BUS SHELTERS AT VISTA UNIVERSITY AND RETURN VIA THE SAME ROUTE.

7. NORWICH - GREENACRES

FROM NORWICH RANK ALONG STRAND STR INTO BAAKENS STR INTO WHITES STR INTO RINK STR INTO CAPE RD INTO HOSPITAAL STR INTO BUCKINGHAM STR INTO MOUNT RD INTO CAPE RD INTO GREYVILLE STR INTO RINK STR TO GREENACRES TAXI RANK AND RETURN VIA THE SAME ROUTE.

8. NORWICH - WALMER

FROM NORWICH RANK ALONG STRAND STR INTO BAAKENS STR INTO WHITES STR INTO RINK STR INTO CAPE RD INTO WILLIAM MOFFET RD INTO WALMER MAIN RD INTO 6TH AVE INTO DE VILLIERS STR INTO 5TH AVE INTO HUGH RD INTO WALMER RD ONTO M9 INTO STRAND STR TO NORWICH TAXI RANK.

LONG DISTANCE :-

9. PORT ELIZABETH - CAPE TOWN

FROM NORWICH TAXI RANK INTO STRAND STR INTO VICTORIA QUAY, INTO MANCHESTER STR, INTO GOVAN MBEDI AVE INTO MOUNT RD ONTO THE N2, VIA HUMANSDORP TAXI RANK (DROP OFF & PICK UP) VIA THE NEW HORIZONS TAXI RANK, PLETTENBERG BAY (DROP OFF & PICK UP) VIA KNYSNA TAXI RANK INTO NELSON STR (DROP OFF & PICK UP) VIA NORWICH TAXI RANK, ST. MARKS SQUARE, GEORGE (PICK UP & DROP OFF) VIA MOSSELBAY TAXI RANK IN BILL JEFFREY DR (PICK UP & DROP OFF) TO BELHAR TAXI RANK, CORNER OF ALABAMA AND HANOVER STR, CAPE TOWN (PICK UP & DROP OFF) AND RETURN WITH PASSENGERS VIA THE SAME ROUTE.

10. PORT ELIZABETH - CAPE TOWN

FROM NORWICH TAXI RANK INTO STRAND STR INTO VICTORIA QUAY, INTO MANCHESTER STR, INTO GOVAN MBEDI AVE INTO MOUNT RD, ONTO THE N2 VIA KAREEDOUW (PICK UP & DROP OFF) VIA CANVADA STR BUS SHELTERS, JOUBERTINA (PICK UP & DROP OFF) VIA KRAKEEL VIA LOUWERWATER (PICK UP & DROP OFF) VIA MISGUND (PICK UP & DROP OFF) VIA HAARLEM (PICK UP & DROP OFF) VIA AVONTUUR (PICK UP & DROP OFF) VIA UNIONDALE (R62) (PICK UP & DROP OFF) VIA DE RUST (R339) (PICK UP & DROP OFF) VIA DYSELSDORP (N12) VIA SPRINGBOK AVENUE CIRCLE, OUDTSHOORN (PICK UP & DROP OFF) VIA CALITZDORP (R62) VIA LADISMITH VIA BARRYDALE VIA MONTAGE VIA ASHTON (N15) VIA ROBERTSON VIA WORCESTER (N1) VIA PAARL TO BELHAR TAXI RANK CORNER OF ALABAMA AND HANOVER STREET, CAPE TOWN (PICK UP & DROP OFF) AND RETURN WITH PASSENGERS VIA THE SAME ROUTE.

11. PORT ELIZABETH - ABERDEEN

FROM NORWICH TAXI RANK INTO STRAND STR INTO VICTORIA QUAY INTO MANCHESTER STR, INTO GOVAN MBEDI AVE INTO COMMERCIAL RD INTO UITENHAGE RD VIA CONSTITUTION TAXI RANK, UITENHAGE (PICK UP & DROP OFF) VIA GLENCONNOR (R75) VIA SPRINGBOK STR, JANSENVILLE (PICK UP & DROP OFF) VIA TAXI RANK ON CORNER OF NARSING & SNOWDROP STR, GRAAFF-REINET (PICK UP & DROP OFF) VIA THE N9 TO CHURCH STR, ABERDEEN (PICK UP & DROP OFF) AND RETURN WITH PASSENGERS VIA THE SAME ROUTE.

12. PORT ELIZABETH - MIDDELBURG (CAPE)

FROM NORWICH TAXI RANK INTO STRAND STR INTO VICTORIA QUAY INTO MANCHESTER STR, INTO GOVAN MBEDI AVE VIA UITENHAGE RD TO DESPATCH, CONSTITUTION TAXI RANK, UITENHAGE (PICK UP & DROP OFF), GLENCONNOR (R75) VIA SPRINGBOK STR, JANSENVILLE (PICK UP & DROP OFF) VIA TAXI RANK ON CORNER OF NARSING & SNOWDROP STR, GRAAFF-REINET (PICK UP & DROP OFF) ONTO N9 TO MIDDELBURG STATION (PICK UP & DROP OFF) AND RETURN WITH PASSENGERS VIA THE SAME ROUTE.

13. PORT ELIZABETH - SOMERSET EAST - CRADOCK

FROM NORWICH TAXI RANK INTO STRAND STR INTO VICTORIA QUAY INTO MANCHESTER STR, INTO GOVAN MBEDI AVE ONTO N2 VIA COLCHESTER, VIA PATERSON RANK (PICK UP & DROP OFF) VIA COOKHOUSE STATION (PICK UP & DROP OFF) VIA NORWICH TAXI RANK, FRANCIS STR, SOMERSET EAST (PICK UP & DROP OFF) TO BEEREN STR TAXI RANK, CRADOCK (PICK UP & DROP OFF) AND RETURN WITH PASSENGERS VIA THE SAME ROUTE.

14. PORT ELIZABETH - EAST LONDON

FROM NORWICH TAXI RANK INTO STRAND STR INTO VICTORIA QUAY INTO MANCHESTER STR, INTO GOVAN MBEDI AVE, ONTO N2 NORTH VIA COLCHESTER, GRAHAMSTOWN, PEDDIE, KING WILLIAM'S TOWN TO EAST LONDON CITY TAXI RANK (DROP OFF ONLY) AND RETURN VIA THE SAME ROUTE.

15. PORT ELIZABETH - EAST LONDON

FROM NORWICH TAXI RANK INTO STRAND STR INTO VICTORIA QUAY INTO MANCHESTER

STR, INTO GOVAN MBEDI AVE ONTO N2 NORTH VIA COLCHESTER, ALEXANDRIA, PORT ALFRED TO EAST LONDON CITY TAXI RANK (DROP OFF ONLY) AND RETURN VIA THE SAME ROUTE.

16. PORT ELIZABETH - UPINGTON

FROM NORWICH TAXI RANK INTO STRAND STR INTO VICTORIA QUAY INTO MANCHESTER STR, INTO GOVAN MBEDI AVE TO Uitenhage Rd INTO DESPATCH THEN VIA CONSTITUTION TAXI RANK, Uitenhage via Springbok Str, Jansenville (R75) (PICK UP & DROP OFF) VIA TAXI RANK ON CORNER OF NARSING & SNOWDROP STR, GRAAFF-REINET (R63) (PICK UP & DROP OFF) VIA MIDDELBURG STATION (N9) VIA DE AAR STATION (N10) VIA BRITSTOWN (N10) VIA PRIESKA (N10) TO GOOD HOPE TAXI RANK, UPINGTON (PICK UP & DROP OFF) AND RETURN WITH PASSENGERS VIA THE SAME ROUTE.

17. PORT ELIZABETH - WILLOWMORE

FROM NORWICH TAXI RANK INTO STRAND STR INTO VICTORIA QUAY INTO MANCHESTER STR INTO GOVAN MBEDI AVE TO Uitenhage Rd VIA CONSTITUTION TAXI RANK, Uitenhage (PICK UP & DROP OFF) VIA GLENCONNOR VIA KLEINPOORT (R329) VIA STEYTLERVILLE (PICK UP & DROP OFF) TO DAM STR TAXI RANK, WILLOWMORE (PICK UP & DROP OFF) AND RETURN WITH PASSENGERS VIA THE SAME ROUTE.

18. PORT ELIZABETH - SOMERSET EAST - PEARSTON - GRAAFF-REINET

FROM NORWICH TAXI RANK INTO STRAND STR INTO VICTORIA QUAY INTO MANCHESTER STR INTO GOVAN MBEDI AVE ONTO N2 NORTH VIA COLCHESTER VIA PATERSON RANK (PICK UP & DROP OFF) (N10) VIA COOKHOUSE STATION (PICK UP & DROP OFF) VIA FRANCIS STR TAXI RANK, SOMERSET EAST (PICK UP & DROP OFF) VIA PEARSTON (PICK UP & DROP OFF) TO TAXI RANK ON CORNER OF NARSING & SNOWDROP STR, GRAAFF-REINET (PICK UP & DROP OFF) AND RETURN WITH PASSENGERS VIA JANSVILLE, GLENCONNOR, Uitenhage TO STRAND STR, PORT ELIZABETH.

19. PORT ELIZABETH - ALICEDALE

FROM NORWICH TAXI RANK INTO STRAND STR INTO VICTORIA QUAY INTO MANCHESTER STR INTO GOVAN MBEDI AVE ONTO N2 VIA COLCHESTER (DROP OFF & PICK UP) ONTO N10 VIA PATERSON RANK (PICK UP & DROP OFF) PROCEED TO ALICEDALE TAXI RANK (DROP OFF & PICK UP) AND RETURN WITH PASSENGERS VIA THE SAME ROUTE.

OP.428907. (2) LANDU TD ID NO 6112055790080. (3) DISTRICT: PORT ELIZABETH. POSTAL ADDRESS: 125 KHETSHE STREET, N U 3 MOTHERWELL, PORT ELIZABETH, 6210 C/O UNCEDO PORT ELIZABETH SERVICE TAXI ASS. P.O. BOX 145, KWAZAKHELE, PORT ELIZABETH, 6025. (4) NEW APPLICATION. (5) 1 X 5 PASSENGERS. (6) THE CONVEYANCE OF TAXI PASSENGERS. (7) AUTHORITY:

LOCAL ROUTES

1. NU2, MOTHERWELL - CAWOOD STR, NORTH END

FROM NU2 TAXI RANK, MOTHERWELL TURN INTO NGONYAMA RD THEN INTO MAKU RD INTO ADDO RD INTO NU2 TURN LEFT TO CITY OFF RAMP M4 TO SIDON STR INTO DARLING STR INTO GOVAN MBEDI AVE TURN INTO CAWOOD STR, NORTH END AND RETURN VIA THE SAME ROUTE.

2. NGONYAMA, MOTHERWELL - GREENACRES

FROM NGONYAMA TAXI RANK, MOTHERWELL INTO NGONYAMA RD INTO MAKU RD INTO ADDO RD ONTO THE N2 TURN LEFT TO KEMPSTON RD OFF RAMP UP CJ LANGENHOVEN RD TURN LEFT TO GREENACRES SHOPPING COMPLEX TAXI RANK AND RETURN VIA THE SAME ROUTE.

3. NGONYAMA, MOTHERWELL - MOUNT PLEASANT

FROM NGONYAMA TAXI RANK, MOTHERWELL INTO NGONYAMA RD INTO MAKU RD INTO ADDO RD ONTO THE N2 TURN LEFT TO KEMPSTON RD OFF RAMP UP CJ LANGENHOVEN RD INTO CAPE RD INTO WILLIAM MOFFETT RD INTO BUFFELSFONTEIN RD PROCEED TILL END OF THE ROAD AT THE CHINESE SHOP (MOUNT PLEASANT) AND RETURN VIA THE SAME ROUTE.

4. NGONYAMA, MOTHERWELL - UPE, SUMMERSTRAND

FROM NGONYAMA TAXI RANK, MOTHERWELL INTO NGONYAMA RD INTO MAKU RD INTO ADDO RD ONTO THE N2 TURN LEFT TO CITY OFF RAMP M4 TURN LEFT TO HUMEWOOD THEN INTO UNIVERSITY RD PROCEED TO UPE ENTRANCE, SUMMERSTRAND (DROP OFF ONLY) AND RETURN VIA THE SAME ROUTE.

5. NJOLI, KWAZAKHELE - CONSTITUTION RANK, Uitenhage

FROM NJOLI SQUARE TAXI RANK, KWAZAKHELE UP DAKU RD, INTO STRUANDALE RD INTO SPONDO STR INTO Uitenhage Rd VIA DESPATCH THEN JOIN ALGOA RD TURN INTO DROSTDY STR INTO CONSTITUTION RD TAXI RANK, Uitenhage AND RETURN VIA KWAMAGXAKI RALO STR THEN KOYANA STR INTO NJOLI RD TO NJOLI SQUARE TAXI RANK RANK.

LONG DISTANCE

6. PORT ELIZABETH TO QUEENSTOWN

FROM NJOLI TAXI RANK, KWAZAKHELE DOWN DAKU RD THEN ONTO THE M17 INTO ADDO RD ONTO THE N2 VIA GRAHAMSTOWN, RAGLAN STR TAXI RANK (DROP OFF & PICK UP) TURN BACK ONTO THE N2 AND JOIN THE R67, ONTO THE R63 VIA FORT BEAUFORT, CAMBLE STR TAXI RANK (DROP OFF & PICK UP) VIA ALICE TAXI RANK (DROP OFF & PICK UP), VIA SEYMORE TAXI RANK (DROP OFF & PICK UP) VIA WHITTLESEA TAXI RANK (DROP OFF & PICK UP) PROCEED TO THE VICTORIA RD CITY TAXI RANK, QUEENSTOWN (DROP OFF & PICK UP) AND RETURN WITH PASSENGERS VIA THE SAME ROUTE.

7. PORT ELIZABETH TO DURBAN

FROM NJOLI TAXI RANK, KWAZAKHELE, DOWN DAKU RD THEN ONTO THE M17 INTO ADDO RD ONTO THE N2 VIA GRAHAMSTOWN, RAGLAN STR TAXI RANK (DROP OFF & PICK UP)

VIA PEDDIE TAXI RANK (DROP OFF & PICK UP) VIA KING WILLIAM'S TOWN, MARKET SQUARE TAXI RANK (DROP OFF & PICK UP) VIA KOMGA VIA BUTTERWORTH, GRUBB STR TAXI RANK (DROP OFF & PICK UP) THEN VIA IDUTYWA, VIA UMTATA, EAGLE STR TAXI RANK (DROP OFF & PICK UP) VIA QUMBA, VIA MOUNT FRERE, VIA MOUNT AYLIFF, VIA KOKSTAD, VIA HARDIN, VIA PORT SHEPSTONE, PROCEED TO THE SWINTIN STR TAXI RANK NEXT TO THE WALMER HOSTEL, DURBAN (DROP OFF & PICK UP) AND RETURN WITH PASSENGERS VIA THE SAME ROUTE.

8. PORT ELIZABETH TO CAPE TOWN
FROM NJOLI TAXI RANK, KWAZAKHELE ALONG DAKU RD, INTO STRUANDALE RD, INTO NTSHEKISA RD INTO UITENHAGE RD ONTO THE N2 VIA HUMANSDORP, VIA PLETTNBERG BAY SKOSANA TAXI RANK, (DROP OFF & PICK UP), VIA KNYSNA, NELSON STR TAXI RANK (DROP OFF & PICK UP) VIA GEORGE, CRADOCK STR TAXI RANK (DROP OFF & PICK UP) VIA MOSSELBAY, BILL JEFFREY DR TAXI RANK (DROP OFF & PICK UP) VIA RIVERSDALE, VIA RIVIERSONDEREND, VIA SWELLENDAAM, VIA CALEDON, VIA GRABOUW VIA SOMERSET WEST PROCEED TO KHAYELITSHA TAXI RANK, CAPE TOWN (DROP OFF & PICK UP) AND RETURN WITH PASSENGERS VIA THE SAME ROUTE.

OP.428908. (2) KAPANK F ID NO 5311285175085. (3) DISTRICT: JOUBERTINA. POSTAL ADDRESS: POSBUS 159, JOUBERTINA, 6410 C/O NORWICH NATIONAL LONG DISTANCE T.A. P.O. BOX 22078, PORT ELIZABETH, 6000. (4) NEW APPLICATION. (5) 1 X 10 PASSENGERS. (6) THE CONVEYANCE OF TAXI PASSENGERS. (7) AUTHORITY: SAME AS APPLICATION 428905.

OP.428919. (2) LIBI M ID NO 6512075422087. POSTAL ADDRESS: 2541 CHRIS HANI STR, PORT ALFRED, 6170 (4) REPLACEMENT OF PERMIT (9-15), PERMIT NO. 411863/0 FROM LIBI M (15 X PASSENGERS, DISTRICT: BATHURST).

Permit No. 411863/0

LOCAL ROUTE:

1. NEMATO RANK - PORT ALFRED TOWN RANK

FROM NEMATO TAXI RANK, RUNELI DR PROCEED WITH RUNELI DR UNTIL JOE SLOVO DR PROCEED UNTIL EKONENI JUNCTION THEN PROCEED WITH JOE SLOVO DR AND U-TURN AT CONTAINERS BACK TO RUNELI DR THEN ONTO THE R67 INTO BISCAY STR INTO PORT ALFRED TOWN TAXI RANK AND RETURN VIA THE SAME ROUTE (WITH STOPS ALL ALONG THE ROUTE)

LONG DISTANCE:

2. PORT ALFRED - EAST LONDON

FROM NEMATO TAXI RANK, RUNELI DR, PORT ALFRED ONTO R67 ONTO R72 PROCEED UNTIL FLEET STR INTO TAXI RANK IN BUFFALO STR, EAST LONDON (PICK UP & DROP OFF) AND RETURN VIA THE SAME ROUTE.

3. PORT ALFRED VIA PEDDIE - EAST LONDON

FROM NEMATO TAXI RANK, RUNELI DR, PORT ALFRED ONTO THE R67 ONTO R72 VIA KLEINEMONDE, FISH RIVER SUN, MPEKWE NI SUN, WESLEY TURN OFF AT LOVERSTWIST VIA PEDDIE JOINING N2 VIA KING WILLIAMS TOWN VIA HIGHWAY TAXI RANK, MDANTSANE (PICK UP & DROP OFF) PROCEED TO TAXI RANK IN BUFFALO STR, EAST LONDON (PICK UP & DROP OFF) AND RETURN VIA THE SAME ROUTE.

4. PORT ALFRED - BATHURST

FROM PORT ALFRED TOWN TAXI RANK INTO BISCAY STR JOINING PORT ALFRED MAIN RD ONTO R67 TO TAXI RANK IN NOLUKHANYO TOWNSHIP, BATHURST (PICK UP & DROP OFF) AND RETURN VIA THE SAME ROUTE.

5. PORT ALFRED - PORT ELIZABETH

FROM NEMATO TAXI RANK, RUNELI DR, PORT ALFRED ONTO R67 VIA PORT ALFRED MAIN STR JOINING R72 VIA KENTON-ON-SEA, MARSELE AND ALEXANDRIA PROCEED ONTO N2 TURN-OFF TO MOTHERWELL INTO ADDO RD TO NZUNGA RD, MOTHERWELL (PICK UP & DROP OFF) PROCEED TO NJOLI SQUARE, KWAZAKHELE (PICK UP & DROP OFF) PROCEED TO QEQE RD, ZWIDE AND TO NTSHEKISA RD, NEW BRIGHTON, PORT ELIZABETH (PICK UP & DROP OFF) AND RETURN VIA THE SAME ROUTE.

6. PORT ALFRED - GRAHAMSTOWN

FROM NEMATO TAXI RANK, RUNELI DR, PORT ALFRED ONTO R67 VIA TAXI RANK IN NOLUKHANYO TOWNSHIP, BATHURST (PICK UP & DROP OFF) PROCEED TO GEORGE STR TO THE BACK OF SHOPRITE/CHECKERS, GRAHAMSTOWN (PICK UP & DROP OFF) AND RETURN VIA THE SAME ROUTE.

7. PORT ALFRED - PEDDIE

FROM PORT ALFRED TOWN TAXI RANK INTO BISCAY STR JOINING R72 VIA KLEINEMONDE POLICE STATION BACK ONTO R72 VIA FISH RIVER SUN ACROSS R72 TO PRUDOE LOCATION, MGABABA LOCATION AND MPEKWE NI LOCATION, PEDDIE (PICK UP & DROP OFF) AND RETURN VIA THE SAME ROUTE.

ON CONDITION THAT THE APPLICANT IS THE SOLE OWNER OF THE VEHICLE.

OP.428922. (2) NAIDOO D ID NO 5003090084087. (3) DISTRICT: PORT ELIZABETH. POSTAL ADDRESS: P O BOX 19516, LINTON GRANGE, PORT ELIZABETH, 6015. (4) NEW APPLICATION. (5) 1 X 15 PASSENGERS. (6) THE CONVEYANCE OF OTHER. (7) AUTHORITY: ORGANISED PARTIES:

FROM POINTS SITUATED WITHIN THE NELSON MANDELA METROPOLITAN AREA OF PORT ELIZABETH TO POINTS SITUATED WITHIN THE REPUBLIC OF SOUTH AFRICA AND RETURN.

SCHOOLCHILDREN:

FROM THE RESIDENTIAL AREAS OF MALABAR, HILLSIDE, GELVANDALE, BLOEMENDAL, CLEARY PARK, PARKSIDE AND CHATTY TO 1) WESTERING PRIMARY SCHOOL AND 2) MALABAR PRIMARY SCHOOL AND RETURN.

BETWEEN : 06H30 - 08H00
13H00 - 15H00

OP.428923. (2) AMANDLA MARINE SERVICES CC ID NO 995808023. (3) DISTRICT: PORT ELIZABETH. POSTAL ADDRESS: 19 SWIFTPALM ROAD, PALMVIEW PHOENIX, DURBAN, 4068. (4) NEW APPLICATION. (5) 1 X 15 PASSENGERS. (6) THE CONVEYANCE OF OTHER. (7) AUTHORITY:

1. SEAMEN:

- A) FROM PORT ELIZABETH HARBOUR TO POINTS SITUATED WITHIN THE NELSON MANDELA METROPOLITAN AREA OF PORT ELIZABETH AND RETURN TO PE HARBOUR.
B) FROM PORT ELIZABETH HARBOUR TO EAST LONDON HARBOUR, CAPE TOWN HARBOUR AND SALDANHA HARBOUR.

STAFF OF AMANDLA MARINE SERVICES:

FROM THE OFFICES SITUATED WITHIN CENTRAL, PORT ELIZABETH TO PORT ELIZABETH HARBOUR AND RETURN.

OP.428924. (2) ROCKMAN C ID NO 6412105137088. POSTAL ADDRESS: 95 JENNEKER STR, ARCADIA, PORT ELIZABETH, 6020 (4) REPLACEMENT OF PERMIT (9 - 15), PERMIT NO. 404812/6 FROM ROCKMAN C (15 X PASSENGERS, DISTRICT: PORT ELIZABETH).

Permit No. 404812/6

- 1) FROM CLEARY PARK RANK THEN LEFT INTO UNIVERSITY ROAD THEN RIGHT INTO STANFORD ROAD THEN RIGHT AT GAIL ROAD THEN LEFT INTO KOBUS ROAD THEN LEFT INTO BEETLESTONE ROAD THEN RIGHT INTO STANFORD ROAD THEN RIGHT INTO ABLETT STREET THEN LEFT INTO HIGHFIELD ROAD THEN LEFT INTO COTTRELL STREET THEN RIGHT INTO STANFORD ROAD ACROSS INTO HARROWER ROAD THEN LEFT INTO FETTES ROAD AND LEFT AT TRAFFIC CIRCLE THEN TO HENNENS AND RIGHT INTO GOVAN MBEKI AREA PROCEED STRAIGHT UNTIL LEFT RUSSELL ROAD AND THEN LEFT INTO STRAND STREET UNTIL TAXI RANK AND RETURN ALONG SAME ROUTE TO CLEARY PARK TAXI RANK. (PICK UP & DROP OFF ALONG THE ROUTE)
- 2) FROM CLEARY PARK THEN LEFT INTO UNIVERSITY ROAD THEN RIGHT INTO STANFORD ROAD PROCEED UNTIL BRIDGE TURN LEFT ON N2 AND PROCEED INTO TOWN TURN LEFT INTO STRAND STREET UNTIL TAXI RANK AND RETURN ALONG GOVAN MBEKI INTO HARROWER ROAD ACROSS INTO STANFORD ROAD PROCEED STRAIGHT UNTIL LEFT INTO UNIVERSITY ROAD AND RIGHT INTO CLEARY PARK TAXI RANK. (PICK UP & DROP OFF ALONG THE ROUTE)
- 3) FROM CLEARY PARK RIGHT INTO NORMAN MIDDLETON THEN LEFT INTO STANFORD ROAD AND PROCEED UNTIL TURN RIGHT AT HEATHCOTE ROAD AND LEFT INTO WILLIAM SLAMMERT AND PROCEED INTO CORNER OF WILLIAM SLAMMERT AND LAWRENCE ERASMUS DRIVE AND RETURN ALONG SAME ROUTE TO CLEARY PARK TAXI RANK. (PICK UP & DROP OFF ALONG THE ROUTE)
- 4) FROM CLEARY PARK TO BOOYSENS PARK AND RETURN : IE CLEARY PARK RANK INTO NORMAN MIDDLETON THEN LEFT AT ROBOT INTO STANFORD ROAD, RIGHT ALONG INTO BOOYSENS PARK DRIVE UNTIL RANK AT SHOPPING CENTRE AND THEN RETURN ALONG SAME ROUTE TO CLEARY PARK TAXI RANK. (PICK UP & DROP OFF ALONG THE ROUTE)

ON CONDITION THAT THE APPLICANT IS THE SOLE OWNER OF THE VEHICLE.
PERMIT NOT TRANSFERABLE

OP.1400001. (2) MBONDE ME ID NO 6007265659085. (3) DISTRICT: ALBANY. POSTAL ADDRESS: 5311 EXTENSION 6, GRAHAMSTOWN, 6139 C/O GRAHAMSTOWN TAXI ASSOCIATION 7 LINK STREET, GRAHAMSTOWN, 6139. (4) NEW APPLICATION. (5) 1 X 15 PASSENGERS. (6) THE CONVEYANCE OF TAXI PASSENGERS. (7) AUTHORITY: SAME AS APPLICATION 428855.

OP.1400002. (2) DIKANA NS ID NO 6504075327085. (3) DISTRICT: ALBANY. POSTAL ADDRESS: 4703 EXT 7, GRAHAMSTOWN, 6139 C/O GRAHAMSTOWN TAXI ASSOCIATION 7 LINK STREET, GRAHAMSTOWN, 6139. (4) NEW APPLICATION. (5) 1 X 15 PASSENGERS. (6) THE CONVEYANCE OF TAXI PASSENGERS. (7) AUTHORITY: SAME AS APPLICATION 428855.

OP.1400003. (2) POSWA SG ID NO 7407215683087. (3) DISTRICT: ALBANY. POSTAL ADDRESS: 4703 EXTENSION 7, GRAHAMSTOWN, 6139 C/O GRAHAMSTOWN TAXI ASSOCIATION 7 LINK STREET, GRAHAMSTOWN, 6139. (4) NEW APPLICATION. (5) 1 X 15 PASSENGERS. (6) THE CONVEYANCE OF TAXI PASSENGERS. (7) AUTHORITY:

SAME AS APPLICATION 428855.

OP.1400004. (2) KAM-KAM MES ID NO 6605295392088. (3) DISTRICT: ALBANY.
POSTAL ADDRESS: 65 NKOMO STREET, EXTENSION 9, GRAHAMSTOWN, 6139 C/O
GRAHAMSTOWN TAXI ASSOCIATION 7 LINK STREET, GRAHAMSTOWN, 6139. (4) NEW
APPLICATION. (5) 1 X 10 PASSENGERS. (6) THE CONVEYANCE OF TAXI
PASSENGERS. (7) AUTHORITY:
SAME AS APPLICATION 428855.

OP.1400005. (2) MARAWU SE ID NO 6611285632087. (3) DISTRICT: ALBANY.
POSTAL ADDRESS: 65 NKOMOSTREET, EXTENSION 9, GRAHAMSTOWN, 6139 C/O
GRAHAMSTOWN TAXI ASSOCIATION 7 LINK STREET, GRAHAMSTOWN, 6139. (4) NEW
APPLICATION. (5) 1 X 13 PASSENGERS. (6) THE CONVEYANCE OF TAXI
PASSENGERS. (7) AUTHORITY:
SAME AS APPLICATION 428855.

GOODWOOD

Address to which representations must be submitted: The Secretary, Local Road Transportation Board, Private Bag X8, Goodwood, 7460, and the respective applicant.

Adres waarheen vertoë gerig moet word: Die Sekretaris, Plaaslike Padvervoerraad, Privaat Sak X8, Goodwood, 7460, en die betrokke applikant.

Full particulars in respect of each application are open to inspection at the Local Road Transportation Board's Office, 5 Magnolia, Valencia Park, 1201.

Volle besonderhede ten opsigte van elke aansoek lê ter insae by die Plaaslike Padvervoerraad se Kantoor, Magnolia 5, Valencia Park, 1201.

FROM/VAN: 2004-12-17

FROM/VAN: N204

TO/TOT: 2004-12-17

TO/TOT: N204

OP.2197474. (2) AMERICA MAUREEN M ID NO 5912130068084. (3) DISTRICT: GEORGE. POSTAL ADDRESS: POSBUS 3566, GEORGE, 6530. (4) NEW APPLICATION. (5) 1 X 10 PASSENGERS. (6) THE CONVEYANCE OF OTHER. (7) AUTHORITY: SKOLIÈRE - VANAF PAARDEKRAAL (SCHEEPERSPLAAS) HARTEBESRIVIER PRIMÈRE SKOOL EN DEUGAS PRIMÈRE SKOOL NA DIRK BOSHOF PRIMÈRE SKOOL.

OP.2197487. (2) AMERICA MAUREEN M ID NO 5912130068084. (3) DISTRICT: GEORGE. POSTAL ADDRESS: POSBUS 3566, GEORGE, 6530. (4) NEW APPLICATION (PERMIT HOLDER). (5) 1 X 14 PASSENGERS. (6) THE CONVEYANCE OF OTHER. (7) AUTHORITY: VANAF IMPALA (M. TRUTER) BRAKRIVIER (W.A. MYBURG) HAROLD/MEIRINGSPOORT KRUISING NA PRIMÈRE SKOOL, FRANKEN.

OP.2197552. (2) MXHONGWA ZOLILE Z ID NO 4901155742088. (3) DISTRICT: WYNBERG. POSTAL ADDRESS: 32296 PHUCUKA STREET, MAKAZA, KHAYELITSHA, 7784. (4) NEW APPLICATION (PERMIT HOLDER). (5) 1 X 29 PASSENGERS. (6) THE CONVEYANCE OF ORGANISED PARTIES. (7) AUTHORITY: FROM JOE GOABI BUS TERMINUS TO THE VARIOUS PLACES OF THE REPUBLIC OF SOUTH AFRICA AND RETURN. FROM KHAYELITSHA TO THE VARIOUS PLACES OF REPUBLIC OF SOUTH AFRICA AND RETURN.

OP.2197592. (2) KAMTENI WILLIAM HLALILE WH ID NO 5501195665080. (3) DISTRICT: WYNBERG. POSTAL ADDRESS: E 68, MBONA STREET, KHAYELITSHA, 7784. (4) NEW APPLICATION (PERMIT HOLDER). (5) 1 X 23 PASSENGERS. (6) THE CONVEYANCE OF PERSONS ON A PARTICULAR BUS ROUTE. (7) AUTHORITY: KHAYELITSHA - RSA

FROM PICK-UP POINTS SITUATED WITHIN RADIUS OF 25KM FROM PLACE OF BUSINESS SITUATED AT E68 MBONO STREET, KHAYELITSHA TO POINTS WITHIN THE REPUBLIC OF SOUTH AFRICA AND RETURN TO THE PLACE WHERE PARTIES WERE PICKED UP IN THE FIRST INSTANCE.

OP.2197594. (2) MALEFANE MANASSE M ID NO 4606155541089. (3) DISTRICT: WYNBERG. POSTAL ADDRESS: G274 PROTEA ROAD, KHAYELITSHA, 7784 C/O CODETA - KHAYELITSHA CODETA KUWAIT RANK; SOLOMON, TSHUKU AVE; TRUST FUND OFFICE, SITE C; KHAYELITSHA, 7784. (4) NEW APPLICATION. (5) 1 X 15 PASSENGERS. (6) THE CONVEYANCE OF TAXI PASSENGERS. (7) AUTHORITY: 132 KHAYELITSHA - BELLVILLE

FROM TAXI RANK AT KHAYELITSHA, LEFT AT TRAFFIC SIGNAL, LEFT ONTO N2, PROCEED ALONG N2, LEFT AT R300 OFF-RAMP, ALONG R300 TOWARDS BELLVILLE, LEFT AT KUILSRIVER / BELLVILLE OFF-RAMP, LEFT INTO STRAND STREET, WHICH BECOMES VOORTREKKER ROAD BELLVILLE, LEFT INTO MODDERDAM ROAD, RIGHT INTO BELRAIL ROAD TO BELLVILLE TAXI RANK BELLVILLE AND RETURN ALONG THE SAME ROUTE SUBJECT TO THE FOLLOWING CONDITIONS: (A) THAT NO PASSENGERS ARE PICKED UP AT ANY OTHER TAXI RANK. (B) THE VEHICLE MUST BE REGISTERED IN THE NAME OF THE PERMIT HOLDER. (C) THE HOLDER OF THIS PERMIT IS PROHIBITED FROM ENTERING INTO ANY AGREEMENT WHEREBY ANOTHER PARTY IS PERMITTED TO UNDERTAKE ROAD TRANSPORTATION FOR OWN GAIN UNDER AUTHORITY OF THIS PERMIT. (D) THE COMPLETE ROUTE MUST BE TRAVERSED AND NOT ONLY A PORTION OF IT. (E) THE PERMIT IS NOT TRANSFERABLE. (F) THE AUTHORITY IS REVIEWABLE AT ANY TIME.

OP.2197595. (2) MALEFANE MANASSE M ID NO 4606155541089. (3) DISTRICT: BELLVILLE. POSTAL ADDRESS: G274 PROTEA ROAD, KHAYELITSHA, 7784 C/O CODETA - KHAYELITSHA CODETA KUWAIT RANK; SOLOMON, TSHUKU AVE; TRUST FUND OFFICE, SITE C; KHAYELITSHA, 7784. (4) NEW APPLICATION (PERMIT HOLDER). (5) 1 X 15 PASSENGERS. (6) THE CONVEYANCE OF TAXI PASSENGERS. (7) AUTHORITY: 132 KHAYELITSHA - BELLVILLE

FROM TAXI RANK AT KHAYELITSHA, LEFT AT TRAFFIC SIGNAL, LEFT ONTO N2, PROCEED ALONG N2, LEFT AT R300 OFF-RAMP, ALONG R300 TOWARDS BELLVILLE, LEFT AT KUILSRIVER / BELLVILLE OFF-RAMP, LEFT INTO STRAND STREET, WHICH BECOMES VOORTREKKER ROAD BELLVILLE, LEFT INTO MODDERDAM ROAD, RIGHT INTO BELRAIL ROAD TO BELLVILLE TAXI RANK BELLVILLE AND RETURN ALONG THE SAME ROUTE SUBJECT TO THE FOLLOWING CONDITIONS: (A) THAT NO PASSENGERS ARE PICKED UP AT ANY OTHER TAXI RANK. (B) THE VEHICLE MUST BE REGISTERED IN THE NAME OF THE PERMIT HOLDER. (C) THE HOLDER OF THIS PERMIT IS PROHIBITED FROM ENTERING INTO ANY AGREEMENT WHEREBY ANOTHER PARTY IS PERMITTED TO UNDERTAKE ROAD TRANSPORTATION FOR OWN GAIN UNDER AUTHORITY OF THIS PERMIT. (D) THE COMPLETE ROUTE MUST BE TRAVERSED

AND NOT ONLY A PORTION OF IT. (E) THE PERMIT IS NOT TRANSFERABLE. (F) THE AUTHORITY IS REVIEWABLE AT ANY TIME.

OP.2197597. (2) ABELS MICHAEL M ID NO 6209225098087. (3) DISTRICT: BELLVILLE. POSTAL ADDRESS: 153 FIRST AVENUE, BELLMONT PARK, KRAAIFONTEIN, 7570. (4) NEW APPLICATION(PERMIT HOLDER). (5) 1 X 16 PASSENGERS. (6) THE CONVEYANCE OF OTHER. (7) AUTHORITY:

1 - BELLVILLE - DURBANVILLE

FROM TAXI RANK AT BELLVILLE, LEFT INTO STATION ROAD, RIGHT INTO DURBAN ROAD WHICH BECOMES WILLIE VAN SCHOOR ROAD, LEFT INTO BILL BEZUIDENHOUT ROAD, RIGHT INTO TYGER VALLEY CENTRE, RIGHT INTO OLD OAK ROAD, LEFT INTO DURBANVILLE ROAD, RIGHT INTO WELLINGTON ROAD, LEFT INTO NEW STREET, RIGHT INTO DURBANVILLE TAXI RANK AND RETURN ALONG THE SAME ROUTE.

2 - BELLVILLE - NYANGA

FROM TAXI RANK AT BELLVILLE, RIGHT INTO BELLRAIL ROAD, RIGHT INTO MODDERDAM ROAD, LEFT INTO BORCHARDS QUARRY ROAD, RIGHT INTO NY108, LEFT INTO OWEN ROAD, LEFT INTO MILLERS ROAD, RIGHT INTO ZWELITSHA DRIVE, RIGHT INTO SITHADANTU ROAD TO NYANGA TAXI RANK AND RETURN ALONG THE SAME ROUTE.

4 - BELLVILLE - MOWBRAY

FROM THE TAXI RANK AT BELLVILLE, RIGHT INTO CHARL MALAN STREET, RIGHT INTO BELRAIL ROAD, RIGHT INTO MODDERDAM ROAD WHICH BECOMES DUINEFONTEIN ROAD, RIGHT INTO KLIPFONTEIN ROAD, ALONG KLIPFONTEIN ROAD WHICH BECOMES DURBAN ROAD TO TAXI RANK AT MOWBRAY RAILWAY STATION AND RETURN ALONG THE SAME ROUTE.

40 BELLVILLE - WALLACEDENE

FROM TAXI RANK AT BELLVILLE RAILWAY STATION, RIGHT INTO CHARL MALAN STREET, RIGHT INTO VOORTREKKER ROAD, LEFT INTO OLD PAARL ROAD PAST BRACKENFELL, NORTHPIKE, SCOTTSDENE TO WALLACEDENE TURN OFF TO TAXI RANK WALLACEDENE AND RETURN ALONG THE SAME ROUTE.

175 - BELLVILLE - EVERS DAL

VANAF TAXI STAANPLEK TE BELLVILLE, IN CHARL MALANSTRAAT, REGS IN VOORTREKKERWEG, LINKS MET OU PAARLWEG, LINKS IN BILL BEZUIDENHOUT RYLAAN, REGS IN SUIKERBOSSIESTRAAT, LINKS IN OLD OAKWEG, REGS IN PANORAMAWEG, LINKS IN MOUNTAINVIEW, REGS IN EDELWEISSSTRAAT, REGS IN KENDALWEG, REGS IN SONDAL OOR EVERS DALWEG IN MOPANIESTRAAT, LINKS IN BETHANIESTRAAT, REGS IN VYEBOOMSTRAAT EVERS DAL EN TERUG SOOS VOLG: REGS IN HEBRONSTRAAT, OOR EVERS DALWEG, IN CHANTELEUR OOR MOUNTAINVIEW IN PANORAMAWEG, OOR OLD OAKWEG, IN SONNEBLOMSTRAAT, LINKS IN BILL BEZUIDENHOUT RYLAAN, REGS IN OU PAARLWEG, REGS IN VOORTREKKERWEG, LINKS IN CHARL MALANSTRAAT NA STAANPLEK TE BELLVILLE SPOORWEGSTASIE.

405 - BELLVILLE - BLOEKOMBOS

FROM BELLVILLE TAXI RANK BELLVILLE, INTO CHARL MALAN STREET, RIGHT INTO VOORTREKKER ROAD, LEFT INTO OLD PAARL ROAD, RIGHT INTO BOTFONTEIN ROAD, LEFT INTO BOESAK STREET, RIGHT INTO FIRST GATE AT WALLACEDENE, INTO SECOND GATE AT BLOEKOMBOS AND RETURN ALONG THE SAME ROUTE.

602 - BELLVILLE - WELGEMOED

FROM TAXI RANK AT BELLVILLE, INTO STATION ROAD, RIGHT INTO DURBAN ROAD, LEFT INTO A J WEST ROAD, LEFT INTO MARKET STREET, RIGHT INTO LANDROS STREET, LEFT INTO VOORTREKKER ROAD, RIGHT INTO LINCOLN AVE, LEFT INTO HENDRIK VERWOERD ROAD, RIGHT INTO JIP DE JAGER DRIVE, RIGHT INTO VAN RIEBEECKHOF ROAD TO WELGEDACHT WELGEMOED TO DROP-OFF AND PICK-UP ONLY AND RETURN ALONG THE SAME ROUTE.

H56 BELLVILLE - HERMANUS

VANAF HUURMOTORSTAANPLEK TE BELLVILLE, CHARL MALAN STRAAT REGS IN VOORTREKKERSTRAAT, REGS IN R300, LINKS N2, GAAN VOORT OP N2 NA SOMERSET WES, GRABOUW, BOTRIVIER LINKS IN HAWSTON, ZWELIHLE NA HERMANUS HUURMOTORSTAANPLEK EN TERUG.

H57 BELLVILLE - WORCESTER

VANAF HUURMOTORSTAANPLEK TE BELLVILLE, LINKS IN CHARL MALAN STRAAT REGS IN VOORTREKKERSTRAAT, LINKS IN R300, KUILSRIVIER SNELWEG REGS N1 VERBY PAARL TOT BY EERSTE ROBOT BY WORCESTER WAAR REGS GEDRAAI WORD IN BRANDWAGHTWEG, LANGS RABIELAAN, LINKS IN TULBAGHSTRAAT TOT BY HUURMOTORSTAANPLEK TE HOEK VAN BARING & TULBAGHSTRATE TE WORCESTER EN TERUG.

OP.2197598. (2) ABELS MICHAEL M ID NO 6209225098087. (3) DISTRICT: BELLVILLE. POSTAL ADDRESS: 153 FIRST AVENUE, BELLMONT PARK, KRAAIFONTEIN, 7570. (4) NEW APPLICATION(PERMIT HOLDER). (5) 1 X 16 PASSENGERS. (6) THE CONVEYANCE OF TAXI PASSENGERS. (7) AUTHORITY:

1 - BELLVILLE - DURBANVILLE

FROM TAXI RANK AT BELLVILLE, LEFT INTO STATION ROAD, RIGHT INTO DURBAN ROAD WHICH BECOMES WILLIE VAN SCHOOR ROAD, LEFT INTO BILL BEZUIDENHOUT ROAD, RIGHT INTO TYGER VALLEY CENTRE, RIGHT INTO OLD OAK ROAD, LEFT INTO DURBANVILLE ROAD, RIGHT INTO WELLINGTON ROAD, LEFT INTO NEW STREET, RIGHT INTO DURBANVILLE TAXI RANK AND RETURN ALONG THE SAME ROUTE.

2 - BELLVILLE - NYANGA

FROM TAXI RANK AT BELLVILLE, RIGHT INTO BELLRAIL ROAD, RIGHT INTO MODDERDAM ROAD, LEFT INTO BORCHARDS QUARRY ROAD, RIGHT INTO NY108, LEFT INTO OWEN ROAD, LEFT INTO MILLERS ROAD, RIGHT INTO ZWELITSHA DRIVE, RIGHT INTO SITHADANTU ROAD TO NYANGA TAXI RANK AND RETURN ALONG THE SAME ROUTE.

4 - BELLVILLE - MOWBRAY

FROM THE TAXI RANK AT BELLVILLE, RIGHT INTO CHARL MALAN STREET, RIGHT INTO BELRAIL ROAD, RIGHT INTO MODDERDAM ROAD WHICH BECOMES DUINEFONTEIN ROAD, RIGHT INTO KLIPFONTEIN ROAD, ALONG KLIPFONTEIN ROAD WHICH BECOMES DURBAN ROAD TO TAXI RANK AT MOWBRAY RAILWAY STATION AND RETURN ALONG THE SAME ROUTE.

40 BELLVILLE - WALLACEDENE

FROM TAXI RANK AT BELLVILLE RAILWAY STATION, RIGHT INTO CHARL MALAN STREET, RIGHT INTO VOORTREKKER ROAD, LEFT INTO OLD PAARL ROAD PAST BRACKENFELL, NORTHPIKE, SCOTSDENE TO WALLACEDENE TURN OFF TO TAXI RANK WALLACEDENE AND RETURN ALONG THE SAME ROUTE.

175 - BELLVILLE - EVERS DAL

VANAF TAXI STAANPLEK TE BELLVILLE, IN CHARL MALANSTRAAT, REGS IN VOORTREKKERWEG, LINKS MET OU PAARLWEG, LINKS IN BILL BEZUIDENHOUT RYLAAN, REGS IN SUIKERBOSSIESTRAAT, LINKS IN OLD OAKWEG, REGS IN PANORAMAWEG, LINKS IN MOUNTAINVIEW, REGS IN EDELWEISSTRAAT, REGS IN KENDALWEG, REGS IN SONDAL OOR EVERS DALWEG IN MOPANIESTRAAT, LINKS IN BETHANIESTRAAT, REGS IN VYEBOOMSTRAAT EVERS DAL EN TERUG SOOS VOLG: REGS IN HEBRONSTRAAT, OOR EVERS DALWEG, IN CHANTELEUR OOR MOUNTAINVIEW IN PANORAMAWEG, OOR OLD OAKWEG, IN SONNEBLUMSTRAAT, LINKS IN BILL BEZUIDENHOUT RYLAAN, REGS IN OU PAARLWEG, REGS IN VOORTREKKERWEG, LINKS IN CHARL MALANSTRAAT NA STAANPLEK TE BELLVILLE SPOORWEGSTASIE.

405 - BELLVILLE - BLOEKOMBOS

FROM BELLVILLE TAXI RANK BELLVILLE, INTO CHARL MALAN STREET, RIGHT INTO VOORTREKKER ROAD, LEFT INTO OLD PAARL ROAD, RIGHT INTO BOTFONTEIN ROAD, LEFT INTO BOESAK STREET, RIGHT INTO FIRST GATE AT WALLACEDENE, INTO SECOND GATE AT BLOEKOMBOS AND RETURN ALONG THE SAME ROUTE.

602 - BELLVILLE - WELGEMOED

FROM TAXI RANK AT BELLVILLE, INTO STATION ROAD, RIGHT INTO DURBAN ROAD, LEFT INTO A J WEST ROAD, LEFT INTO MARKET STREET, RIGHT INTO LANDROS STREET, LEFT INTO VOORTREKKER ROAD, RIGHT INTO LINCOLN AVE, LEFT INTO HENDRIK VERWOERD ROAD, RIGHT INTO JIP DE JAGER DRIVE, RIGHT INTO VAN RIEBEECKHOF ROAD TO WELGEDACHT WELGEMOED TO DROP-OFF AND PICK-UP ONLY AND RETURN ALONG THE SAME ROUTE.

H56 BELLVILLE - HERMANUS

VANAF HUURMOTORSTAANPLEK TE BELLVILLE, CHARL MALAN STRAAT REGS IN VOORTREKKERSTRAAT, REGS IN R300, LINKS N2, GAAN VOORT OP N2 NA SOMERSET WES, GRABOUW, BOTRIVIER LINKS IN HAWSTON, ZWELIHLE NA HERMANUS HUURMOTORSTAANPLEK EN TERUG.

H57 BELLVILLE - WORCESTER

VANAF HUURMOTORSTAANPLEK TE BELLVILLE, LINKS IN CHARL MALAN STRAAT REGS IN VOORTREKKERSTRAAT, LINKS IN R300, KUILSRIVIER SNELWEG REGS N1 VERBY PAARL TOT BY EERSTE ROBOT BY WORCESTER WAAR REGS GEDRAAI WORD IN BRANDWAGHTWEG, LANGS RABIELAAN, LINKS IN TULBAGHSTRAAT TOT BY HUURMOTORSTAANPLEK TE HOEK VAN BARING & TULBAGHSTRATE TE WORCESTER EN TERUG.

OP.2197631. (2) PETER BECK & ASSOCIATES ID NO 975894023. (3) DISTRICT: WELLINGTON. POSTAL ADDRESS: P.O. BOX 12777, N1 CITY, 7463. (4) NEW APPLICATION (PERMIT HOLDER). (5) 1 X 10 PASSENGERS. (6) THE CONVEYANCE OF TAXI PASSENGERS. (7) AUTHORITY: WELLINGTON - GRABOUW

FROM WELLINGTON THROUGH PAARL TO N1 SOUTH TOWARDS CAPE TOWN R44 THROUGH STELLENBOSCH TO N2 SOMERSET WEST NORTH OVER SIR LOWRY'S PASS TO GRABOUW TO APPLETISER.

WELLINGTON - EPPING

FROM WELLINGTON THROUGH PAARL TO THE N1 SOUTH TOWARDS CAPE TOWN N7 TO EPPING.

OP.2197682. (2) MAHANGU PHILA SHEPSTONE PS ID NO 5806195173088. (3) DISTRICT: RADIUS. POSTAL ADDRESS: P O BOX 44450, CLAREMONT, 7700. (4) NEW APPLICATION(PERMIT HOLDER). (5) 1 X 24 PASSENGERS. (6) THE CONVEYANCE OF ORGANISED PARTIES. (7) AUTHORITY: FROM PICK UP POINTS WITHIN A RADIUS OF 30KM FROM PLACE OF BUSINESS SITUATED AT 60 SEITH ROAD, HAZELDENE, PHILIPPI TO POINTS WITHIN THE REPUBLIC OF SOUTH AFRICA AND RETURN TO THE PLACE WHERE THE PARTY WAS PICKED UP IN THE FIRST INSTANCE.

OP.2197692. (2) NXHOWA ZAMAYEDWA Z ID NO 4506255410088. (3) DISTRICT: KUILSRIVIER. POSTAL ADDRESS: P.O.BOX 149, BLACKHEATH, 7581. (4) NEW APPLICATION(PERMIT HOLDER). (5) 1 X 15 PASSENGERS. (6) THE CONVEYANCE OF TAXI PASSENGERS. (7) AUTHORITY: 37 MFULENI - BLACKHEATH

FROM TAXI RANK AT MAIN ROAD MFULENI, INTO EERSTE RIVIER ROAD, RIGHT AFTER 4 WAY STOP INTO BUTSKOP ROAD, LEFT INTO RANGE ROAD TO BLACKHEATH RAILWAY STATION BLACKHEATH AND RETURN.
409 MFULENI - KHAYELITSHA

FROM TAXI RANK AT MAIN ROAD MFULENI, RIGHT INTO EERSTE RIVIER WAY, RIGHT INTO SPINE ROAD, RIGHT INTO LANSLOWNE ROAD, INTO TAXI RANK IN SITE C KHAYELITSHA AND RETURN.
408 MFULENI - BELLVILLE

FROM TAXI RANK IN MAIN ROAD MFULENI, LEFT INTO EERSTE RIVIER WAY, LEFT INTO ROTTERDAM ROAD, LEFT INTO HINDLE ROAD, RIGHT INTO SILVERSAND, LEFT INTO NELSON MANDELA DRIVE, RIGHT INTO OFF-RAMP TO R300, INTO R300 LEFT INTO STRAND ROAD WHICH BECOMES VOORTREKKER ROAD, LEFT INTO BELLRAIL ROAD AT STIKLAND, ALONG BELLRAIL ROAD OVER MODDERDAM ROAD INTO BELLVILLE TAXI RANK BELLVILLE AND RETURN.
470 MFULENI - KUILSRIVER

FROM TAXI RANK IN MAIN ROAD MFULENI, LEFT INTO EERSTERIVER ROAD, LEFT INTO ROTTERDAM ROAD, RIGHT INTO NOOIENSFONTEIN ROAD, RIGHT INTO CARINUS ROAD, LEFT INTO TAXI RANK IN KUILSRIVER AND RETURN.
435 MFULENI - EERSTERIVIER

FROM TAXI RANK IN MAIN ROAD MFULENI, RIGHT INTO EERSTERIVER WAY, LEFT INTO FOREST DRIVE, RIGHT INTO R102, LEFT INTO RYNEVELD STREET TO RAILWAY TAXI RANK EERSTERIVER AND RETURN.

OP.2197772. (2) MOANDULI ELLIOT MZIKAYISE EM ID NO 3107255140089. (3) DISTRICT: WYNBERG. POSTAL ADDRESS: I 116 NOLUDWE STREET, KHAYELITSHA, 7784. (4) NEW APPLICATION(LATE RENEWAL). (5) 1 X 12 PASSENGERS. (6) THE CONVEYANCE OF TAXI PASSENGERS. (7) AUTHORITY: C94 KHAYELITSHA - MITCHELL'S PLAIN

FROM TAXI RANK IN KHAYELITSHA, LEFT INTO SPINE ROAD, RIGHT INTO SWARTKLIP ROAD, INTO LUZUKO AND DRIFTSAND, INTO SWARTKLIP ROAD, RIGHT INTO IMPERIAL ROAD TO TOWN CENTRE, MITCHELL'S PLAIN AND RETURN ALONG THE SAME ROUTE.
E47 KUWAIT KHAYELITSHA - MITCHELL'S PLAIN

FROM THE TAXI RANK IN KUWAIT KHAYELITSHA, RIGHT INTO SOLOMON TSHUKU DRIVE, RIGHT INTO LANSLOWNE ROAD, RIGHT INTO MEW WAY, RIGHT INTO SPINE ROAD, RIGHT INTO A Z BERMAN ROAD, LEFT INTO IMPERIAL ROAD, LEFT INTO 1ST AVENUE, LEFT INTO TAXI RANK AT MITCHELL'S PLAIN AND RETURN ALONG THE SAME ROUTE.
E48 KUWAIT KHAYELITSHA - MITCHELL'S PLAIN

FROM THE TAXI RANK IN KUWAIT KHAYELITSHA, RIGHT INTO SOLOMON TSHUKU DRIVE, LEFT INTO LANSLOWNE ROAD, LEFT INTO SWARTKLIP ROAD, RIGHT INTO HIGHLANDS ROAD, LEFT INTO A Z BERMAN ROAD, RIGHT INTO IMPERIAL ROAD, LEFT INTO 1ST AVENUE, LEFT INTO TAXI RANK AT MITCHELL'S PLAIN AND RETURN ALONG THE SAME ROUTE.
E79 KUWAIT - HARARE

FROM TAXI RANK IN SITE C, KUWAIT, LEFT INTO SOLOMON TSHUKU STREET, LEFT INTO MAPHONGWANA AVENUE, RIGHT INTO LANSLOWNE ROAD, INTO LUZUKO AND DRIFTSAND, INTO OLD FUARE ROAD, BACK INTO LANSLOWNE ROAD, RIGHT INTO MEW WAY, LEFT INTO PAMA ROAD, RIGHT INTO KUSANA ROAD, RIGHT INTO MAKABENI ROAD, LEFT INTO SPINE ROAD, LEFT INTO NTLAZANE ROAD, RIGHT INTO STEVE BIKO ROAD, LEFT INTO BUKWAYO ROAD, RIGHT INTO NCUMO ROAD, RIGHT INTO FUNZA STREET, INTO KUYASA INTO WALTER SISULU ROAD, INTO MAKAYA OSCAR MPETHA, INTO TAMBO ROAD, INTO BATANDWA NDONDO ROAD TO HARARE AND RETURN ALONG THE SAME ROUTE.
E80 KUWAIT - MAKAZA

FROM TAXI RANK IN SITE C, KUWAIT LEFT INTO SOLOMON TSHUKU STREET, LEFT INTO MAPHONGWANA AVENUE, RIGHT INTO LANSDOWNE ROAD, INTO LUZUKO AND DRIFTSAND, INTO OLD FAURE ROAD, BACK INTO LANSDOWNE ROAD, RIGHT INTO MEW WAY, LEFT INTO PAMA ROAD, RIGHT INTO KUSANA ROAD, RIGHT INTO MAKABENI ROAD, LEFT INTO SPINE ROAD, INTO LWANDLE DRIVE, INTO ALBERTINA SISULU, INTO MONGEZI ROAD, INTO LAWULO, RIGHT INTO LANSDOWNE ROAD, INTO TUTU AVENUE, RIGHT INTO LINDELA ROAD TO MAKAZA AND RETURN ALONG THE SAME ROUTE.
E81 KUWAIT - MACASSAR

FROM TAXI RANK IN SITE C KUWAIT, RIGHT INTO SOLOMON TSHUKU STREET, LEFT INTO LANSDOWNE ROAD, RIGHT INTO MEW WAY, LEFT INTO PAMA ROAD, LEFT INTO BONGA DRIVE (M45), INTO SULANI DRIVE, INTO NYATHI AVENUE, INTO LANSDOWNE ROAD, RIGHT INTO FUKUTHA ROAD, INTO CEKECHA ROAD TO MACASSAR AND RETURN ALONG THE SAME ROUTE.

ABOVE ROUTES ARE SUBJECT TO THE FOLLOWING CONDITIONS:-

- A) THAT NO PASSENGERS ARE PICKED UP AT ANY OTHER RANK.
- B) THE VEHICLE MUST BE REGISTERED IN THE NAME OF THE OPERATING LICENCE HOLDER.
- C) THE HOLDER OF THIS OPERATING LICENCE IS PROHIBITED FROM ENTERING INTO ANY AGREEMENT WHEREBY ANOTHER PARTY IS PERMITTED TO UNDERTAKE ROAD TRANSPORTATION FOR OWN GAIN UNDER AUTHORITY OF THIS LICENCE.
- D) THE COMPLETE ROUTE MUST BE TRAVERSED AND NOT ONLY A PORTION OF IT.
- E) THE OPERATING LICENCE IS NOT TRANSFERABLE.
- F) THE AUTHORITY IS REVIEWABLE AT ANY TIME.

OP.2197845. (2) ABRAHAMS MOGAMAT AMIEN MA ID NO 7411125087082. (3) DISTRICT: WYNBERG. POSTAL ADDRESS: P O BOX 836, WESTRIDGE, MITCHELL'S PLAIN, 7785. (4) NEW APPLICATION(PERMIT HOLDER). (5) 1 X 15 PASSENGERS. (6) THE CONVEYANCE OF TAXI PASSENGERS. (7) AUTHORITY:

246 - HAZELDENE - ROCKLANDS

FROM TAXI RANK AT HAZELDENE AVE HAZELDENE MITCHELL'S PLAIN, LEFT INTO MERRIDALE AVE, RIGHT INTO MONTAGUE DRIVE, INTO CEDARS, LEFT INTO WELTEVREDEN AVE, LEFT INTO SPINE ROAD, LEFT INTO PARK AVE ROCKLANDS AND RETURN ALONG THE SAME ROUTE.

247 - HAZELDENE - WESTRIDGE

FROM TAXI RANK AT HAZELDENE AVE HAZELDENE MITCHELL'S PLAIN, LEFT INTO WESTPOORT AVE, LEFT INTO DE DUIN AVE, RIGHT INTO SIMONSIG AVE, LEFT INTO PARK AVE, LEFT INTO CEDARS WESTRIDGE AND RETURN VIA MONTAGUE AVE AND MERRIDALE AVE.

248 - HAZELDENE - WESTGATE MALL

FROM TAXI RANK AT HAZELDENE AVE HAZELDENE MITCHELL'S PLAIN, LEFT INTO WESTPOORT AVE, RIGHT INTO DE DUIN AVE, LEFT INTO SILVERSANDS AVE, RIGHT INTO PARK AVE, RIGHT INTO DAGBREEK AVE, LEFT INTO MORGENSTER TO WESTGATE MALL AND RETURN ALONG THE SAME ROUTE.

249 - HAZELDENE - WESTGATE MALL VIA SILVERSANDS AVE

FROM TAXI RANK AT HAZELDENE AVE HAZELDENE MITCHELL'S PLAIN, RIGHT INTO MERRIDALE AVE, LEFT INTO SILVERSANDS AVE, RIGHT INTO DE DUIN AVE, LEFT INTO MORGENSTER AVE TO WESTGATE MALL AND RETURN ALONG THE SAME ROUTE.

250 HAZELDENE - WESTGATE MALL VIA KAPTEINSKLIP STATION

FROM TAXI RANK AT HAZELDENE AVE HAZELDENE MITCHELL'S PLAIN, LEFT INTO MERRIDALE AVE, OVER SPINE ROAD TO KAPTEINSKLIP STATION, INTO MERRIDALE AVE, RIGHT INTO EISLEBEN STREET, INTO BOEING STREET, RIGHT INTO IMPALA STREET, RIGHT INTO SHAKELTON STREET, RIGHT INTO PARK AVE, LEFT INTO SPINE ROAD, RIGHT INTO WELTEVREDEN STREET, RIGHT INTO CEDARS, LEFT INTO PARK AVE, RIGHT INTO DAGBREEK AVE, LEFT INTO MORGENSTER AVE TO WESTGATE MALL AND RETURN ALONG THE SAME ROUTE.

251 - HAZELDENE - WESTGATE PALM

FROM TAXI RANK AT HAZELDENE AVE HAZELDENE MITCHELL'S PLAIN, RIGHT INTO MERRIDALE AVE, LEFT INTO SILVERSANDS, RIGHT INTO DE DUIN, LEFT INTO MORGENSTER AVE, RIGHT INTO FULHAM ROAD TO WESTGATE PALMS AND RETURN ALONG THE SAME ROUTE.

ABOVE ROUTES SUBJECT TO THE FOLLOWING CONDITIONS:-

- (A) THAT NO PASSENGERS ARE PICKED UP AT ANY OTHER TAXI RANK.
- (B) THE VEHICLE MUST BE REGISTERED IN THE NAME OF THE PERMIT HOLDER.
- (C) THE HOLDER OF THIS PERMIT IS PROHIBITED FROM

ENTERING INTO ANY AGREEMENT WHEREBY ANOTHER PARTY IS PERMITTED TO UNDERTAKE ROAD TRANSPORTATION FOR OWN GAIN UNDER AUTHORITY OF THIS PERMIT. (D) THE COMPLETE ROUTE MUST BE TRAVERSED AND NOT ONLY A PORTION OF IT. (E) THE PERMIT IS NOT TRANSFERABLE. (F) THE AUTHORITY IS REVIEWABLE AT ANY TIME.

OP.2197941. (2) PRUSENTE SANDILE S ID NO 7209265692087. (3) DISTRICT: STRAND. POSTAL ADDRESS: P.O. BOX 1372, LWANDLE, SOMERSET WES, 7129. (4) NEW APPLICATION(LATE RENEWAL). (5) 1 X 16 PASSENGERS. (6) THE CONVEYANCE OF TAXI PASSENGERS. (7) AUTHORITY:
41 - LWANDLE - SOMERSET WEST

FROM LWANDLE LEFT INTO N2, ALONG N2, RIGHT INTO VICTORIA ROAD, RIGHT INTO ANDRIES PRETORIUS STREET, LEFT INTO CHURCH STREET TO TAXI RANK AT O K BAZAARS SOMERSET WEST AND RETURN ALONG THE SAME ROUTE.
42 - LWANDLE - GRABOUW

FROM LWANDLE RIGHT INTO N2, ALONG N2 TO GRABOUW, LEFT INTO OU KAAPSEWEG, INTO MAIN ROAD, LEFT INTO TAXI RANK AT THE PLAIN GRABOUW AND RETURN ALONG THE SAME ROUTE SUBJECT TO THE CONDITION THAT PASSENGERS ARE ONLY DROPPED-OFF IN GRABOUW.
43 - LWANDLE - KHAYELITSHA

FROM LWANDLE LEFT INTO N2, ALONG N2, RIGHT INTO VICTORIA STREET, RIGHT INTO ANDRIES PRETORIUS STREET, LEFT INTO CHURCH STREET TO O K BAZAARS SOMERSET WEST AND RETURN VIA THE SAME ROUTE TO THE N2, RIGHT INTO N2, LEFT INTO BADEN POWELL DRIVE, RIGHT INTO BONGO DRIVE TO KHAYELITSHA AND RETURN SUBJECT TO THE CONDITION THAT NO PASSENGERS ARE DROPPED-OFF IN BADEN POWELL DRIVE.
340 - LWANDLE - GORDONS BAY

FROM TAXI RANK IN LWANDLE LEFT INTO VULINDLELA STREET, RIGHT INTO BROADLANDS ROAD, LEFT INTO GORDONS BAY ROAD, ALONG GORDONS BAY ROAD TO FISHERIES GORDONS BAY AND RETURN AS FOLLOWS: LEFT INTO SIR LOWRY'S PASS ROAD, LEFT INTO N2, LEFT INTO VULINDLELA STREET TO LWANDLE TAXI RANK.
480 - LWANDLE - STRAND

VANAF TAXI STAANPLEK TE LWANDLE, REGS IN BROADLANDSWEG, REGS IN ELFDESTRAAT, LINKS IN ONVERWACHTSTRAAT, REGS IN GORDONSBAAIWEG, REGS IN HOOFWEG STRAND TOT BY STRAND SPOORWEGSTASIE STRAND EN TERUG OOR DIESELFDE ROETE.
D23 - LWANDLE - GORDONSBAAI

VANAF TAXI STAANPLEK TE LWANDLE, REGS IN BROADLANDSWEG, LINKS IN GORDONSBAAIWEG, LANGS GORDONSBAAIWEG TOT BY SPAR SUPERMARK GORDONSBAAI EN TERUG OOR DIESELFDE ROETE.
F47 - LWANDLE - LOURENSFORD PLAAS SOMERSET WES

VANAF TAXI STAANPLEK TE LWANDLE, LINKS OP N2, LINKS BY AFRIT BY TOYOTA GARAGE, LINKS IN HOOFWEG STRAND, VERBY MEDI CITY, REGS IN GORDONSTRAAT SOMERSET WES, LINKS IN HILLCREST STRAAT, REGS IN LOURENSWEG TOT BY LOURENSFORD PLAAS SOMERSET WES EN TERUG OOR DIESELFDE ROETE.
ROUTES ARE SUBJECT TO THE FOLLOWING CONDITIONS:

- (A) THAT NO PASSENGERS ARE PICKED UP AT ANY OTHER TAXI RANK.
- (B) THE VEHICLE MUST BE REGISTERED IN THE NAME OF THE APPLICANT.
- (C) THE HOLDER OF THIS LICENCE IS PROHIBITED FROM ENTERING INTO ANY AGREEMENT WHEREBY ANOTHER PARTY IS PERMITTED TO UNDERTAKE ROAD TRANSPORTATION FOR OWN GAIN UNDER AUTHORITY OF THIS LICENCE.
- (D) THE COMPLETE ROUTE MUST BE TRAVERSED AND NOT ONLY A PORTION OF IT.
- (E) THE OPERATING LICENCE IS NOT TRANSFERABLE.
- (F) THE AUTHORITY IS REVIEWABLE AT ANY TIME.

OP.2198000. (2) MOKOENA NTAYI DAVID ND ID NO 6801156125085. (3) DISTRICT: BELLVILLE. POSTAL ADDRESS: P O BOX 690, EIKEFONTEIN, KRAAIFONTEIN, 7570. (4) NEW APPLICATION(PERMIT HOLDER). (5) 1 X 16 PASSENGERS. (6) THE CONVEYANCE OF TAXI PASSENGERS. (7) AUTHORITY:
1 - BELLVILLE - DURBANVILLE

FROM TAXI RANK AT BELLVILLE, LEFT INTO STATION ROAD, RIGHT INTO DURBAN ROAD WHICH BECOMES WILLIE VAN SCHOOR ROAD, LEFT INTO BILL BEZUIDENHOUT ROAD, RIGHT INTO TYGER VALLEY CENTRE, RIGHT INTO OLD OAK ROAD, LEFT INTO DURBANVILLE ROAD, RIGHT INTO WELLINGTON ROAD, LEFT INTO NEW STREET, RIGHT INTO DURBANVILLE TAXI RANK AND RETURN ALONG THE SAME ROUTE.
2 - BELLVILLE - NYANGA

FROM TAXI RANK AT BELLVILLE, RIGHT INTO BELLRAIL ROAD, RIGHT INTO MODDERDAM

ROAD, LEFT INTO BORCHARDS QUARRY ROAD, RIGHT INTO NY108, LEFT INTO OWEN ROAD, LEFT INTO MILLERS ROAD, RIGHT INTO ZWELITSHA DRIVE, RIGHT INTO SITHADANTU ROAD TO NYANGA TAXI RANK AND RETURN ALONG THE SAME ROUTE.
40 BELLVILLE - WALLACEDENE

FROM TAXI RANK AT BELLVILLE RAILWAY STATION, RIGHT INTO CHARL MALAN STREET, RIGHT INTO VOORTREKKER ROAD, LEFT INTO OLD PAARL ROAD PAST BRACKENFELL, NORTHPIKE, SCOTSDENE TO WALLACEDENE TURN OFF TO TAXI RANK WALLACEDENE AND RETURN ALONG THE SAME ROUTE.

175 - BELLVILLE - EVERS DAL

VANAF TAXI STAANPLEK TE BELLVILLE, IN CHARL MALANSTRAAT, REGS IN VOORTREKKERWEG, LINKS MET OU PAARLWEG, LINKS IN BILL BEZUIDENHOUT RYLAAN, REGS IN SUIKERBOSSIESTRAAT, LINKS IN OLD OAKWEG, REGS IN PANORAMAWEG, LINKS IN MOUNTAINVIEW, REGS IN EDELWEISSTRAAT, REGS IN KENDALWEG, REGS IN SONDAL OOR EVERS DALWEG IN MOPANIESTRAAT, LINKS IN BETHANIESTRAAT, REGS IN VYEBOMSTRAAT EVERS DAL EN TERUG SOOS VOLG: REGS IN HEBRONSTRAAT, OOR EVERS DALWEG, IN CHANTELEUR OOR MOUNTAINVIEW IN PANORAMAWEG, OOR OLD OAKWEG IN SONNEBLUMSTRAAT, LINKS IN BILL BEZUIDENHOUT RYLAAN, REGS IN OU PAARLWEG, REGS IN VOORTREKKERWEG, LINKS IN CHARL MALANSTRAAT NA STAANPLEK TE BELLVILLE SPOORWEGSTASIE.

404 - BELLVILLE - BLOEKOMBOS

FROM BELLVILLE TAXI RANK BELLVILLE, INTO CHARL MALAN STREET, RIGHT INTO VOORTREKKER ROAD, LEFT INTO OLD PAARL ROAD, RIGHT INTO NORTHPIKE DRIVE, INTO BUITENSINGEL, INTO PARK AVENUE, INTO BOESAK STREET, RIGHT INTO FIRST GATE TO WALLACEDENE, INTO SECOND GATE INTO BLOEKOMBOS AND RETURN ALONG THE SAME ROUTE.

602 - BELLVILLE - WELGEMOED

FROM TAXI RANK AT BELLVILLE, INTO STATION ROAD, RIGHT INTO DURBAN ROAD, LEFT INTO A J WEST ROAD, LEFT INTO MARKET STREET, RIGHT INTO LANDROS STREET, LEFT INTO VOORTREKKER ROAD, RIGHT INTO LINCOLN AVE, LEFT INTO HENDRIK VERWOERD ROAD, RIGHT INTO JIP DE JAGER DRIVE, RIGHT INTO VAN RIEBEECKHOF ROAD TO WELGEDACHT WELGEMOED TO DROP-OFF AND PICK-UP ONLY AND RETURN ALONG THE SAME ROUTE.

H56 BELLVILLE - HERMANUS

VANAF HUURMOTORSTAANPLEK TE BELLVILLE, CHARL MALAN STRAAT REGS IN VOORTREKKERSTRAAT, REGS IN R300, LINKS N2, GAAN VOORT OP N2 NA SOMERSET WES, GRABOUW, BOTRIVIER LINKS IN HAWSTON, ZWELIHLE NA HERMANUS HUURMOTORSTAANPLEK EN TERUG.

H57 BELLVILLE - WORCESTER

VANAF HUURMOTORSTAANPLEK TE BELLVILLE, LINKS IN CHARL MALAN STRAAT REGS IN VOORTREKKERSTRAAT, LINKS IN R300, KUILSRIVIER SNELWEG REGS N1 VERBY PAARL TOT BY EERSTE ROBOT BY WORCESTER WAAR REGS GEDRAAI WORD IN BRANDWAGHTWEG, LANGS RABIELAAN, LINKS IN TULBAGHSTRAAT TOT BY HUURMOTORSTAANPLEK TE HOEK VAN BARING & TULBAGHSTRATE TE WORCESTER EN TERUG.

OP.2198001. (2) MOKOENA NTAYI DAVID ND ID NO 6801156125085. (3) DISTRICT: BELLVILLE. POSTAL ADDRESS: P O BOX 690, EIKEFONTEIN, KRAAIFONTEIN, 7570. (4) NEW APPLICATION(PERMIT HOLDER). (5) 1 X 16 PASSENGERS. (6) THE CONVEYANCE OF TAXI PASSENGERS. (7) AUTHORITY:
1 - BELLVILLE - DURBANVILLE

FROM TAXI RANK AT BELLVILLE, LEFT INTO STATION ROAD, RIGHT INTO DURBAN ROAD WHICH BECOMES WILLIE VAN SCHOOR ROAD, LEFT INTO BILL BEZUIDENHOUT ROAD, RIGHT INTO TYGER VALLEY CENTRE, RIGHT INTO OLD OAK ROAD, LEFT INTO DURBANVILLE ROAD, RIGHT INTO WELLINGTON ROAD, LEFT INTO NEW STREET, RIGHT INTO DURBANVILLE TAXI RANK AND RETURN ALONG THE SAME ROUTE.

2 - BELLVILLE - NYANGA

FROM TAXI RANK AT BELLVILLE, RIGHT INTO BELLRAIL ROAD, RIGHT INTO MODDERDAM ROAD, LEFT INTO BORCHARDS QUARRY ROAD, RIGHT INTO NY108, LEFT INTO OWEN ROAD, LEFT INTO MILLERS ROAD, RIGHT INTO ZWELITSHA DRIVE, RIGHT INTO SITHADANTU ROAD TO NYANGA TAXI RANK AND RETURN ALONG THE SAME ROUTE.

40 BELLVILLE - WALLACEDENE

FROM TAXI RANK AT BELLVILLE RAILWAY STATION, RIGHT INTO CHARL MALAN STREET, RIGHT INTO VOORTREKKER ROAD, LEFT INTO OLD PAARL ROAD PAST BRACKENFELL, NORTHPIKE, SCOTSDENE TO WALLACEDENE TURN OFF TO TAXI RANK WALLACEDENE AND RETURN ALONG THE SAME ROUTE.

175 - BELLVILLE - EVERS DAL

VANAF TAXI STAANPLEK TE BELLVILLE, IN CHARL MALANSTRAAT, REGS IN VOORTREKKERWEG, LINKS MET OU PAARLWEG, LINKS IN BILL BEZUIDENHOUT RYLAAN, REGS IN SUIKERBOSSIESTRAAT, LINKS IN OLD OAKWEG, REGS IN PANORAMAWEG, LINKS

IN MOUNTAINVIEW, REGS IN EDELWEISSTRAAT, REGS IN KENDALWEG, REGS IN SONDAL OOR EVERS DALWEG IN MOPANIESTRAAT, LINKS IN BETHANIESTRAAT, REGS IN VYEBOOMSTRAAT EVERS DAL EN TERUG SOOS VOLG: REGS IN HEBRONSTRAAT, OOR EVERS DALWEG, IN CHANTELEUR OOR MOUNTAINVIEW IN PANORAMAWEG, OOR OLD OAKWEG IN SONNEBLOMSTRAAT, LINKS IN BILL BEZUIDENHOUT RYLAAN, REGS IN OU PAARLWEG, REGS IN VOORTREKKERWEG, LINKS IN CHARL MALANSTRAAT NA STAANPLEK TE BELLVILLE SPOORWEGSTASIE.
404 - BELLVILLE - BLOEKOMBOS

FROM BELLVILLE TAXI RANK BELLVILLE, INTO CHARL MALAN STREET, RIGHT INTO VOORTREKKER ROAD, LEFT INTO OLD PAARL ROAD, RIGHT INTO NORTHPIKE DRIVE, INTO BUITENSINGEL, INTO PARK AVENUE, INTO BOESAK STREET, RIGHT INTO FIRST GATE TO WALLACEDENE, INTO SECOND GATE INTO BLOEKOMBOS AND RETURN ALONG THE SAME ROUTE.
602 - BELLVILLE - WELGEMOED

FROM TAXI RANK AT BELLVILLE, INTO STATION ROAD, RIGHT INTO DURBAN ROAD, LEFT INTO A J WEST ROAD, LEFT INTO MARKET STREET, RIGHT INTO LANDROS STREET, LEFT INTO VOORTREKKER ROAD, RIGHT INTO LINCOLN AVE, LEFT INTO HENDRIK VERWOERD ROAD, RIGHT INTO JIP DE JAGER DRIVE, RIGHT INTO VAN RIEBEECKHOF ROAD TO WELGEDACHT WELGEMOED TO DROP-OFF AND PICK-UP ONLY AND RETURN ALONG THE SAME ROUTE.
H56 BELLVILLE - HERMANUS

VANAF HUURMOTORSTAANPLEK TE BELLVILLE, CHARL MALAN STRAAT REGS IN VOORTREKKERSTRAAT, REGS IN R300, LINKS N2, GAAN VOORT OP N2 NA SOMERSET WES, GRABOUW, BOTRIVIER LINKS IN HAWSTON, ZWELIHLE NA HERMANUS HUURMOTORSTAANPLEK EN TERUG.
H57 BELLVILLE - WORCESTER

VANAF HUURMOTORSTAANPLEK TE BELLVILLE, LINKS IN CHARL MALAN STRAAT REGS IN VOORTREKKERSTRAAT, LINKS IN R300, KUILSRIVIER SNELWEG REGS N1 VERBY PAARL TOT BY EERSTE ROBOT BY WORCESTER WAAR REGS GEDRAAI WORD IN BRANDWAGHTWEG, LANGS RABIELAAN, LINKS IN TULBAGHSTRAAT TOT BY HUURMOTORSTAANPLEK TE HOEK VAN BARING & TULBAGHSTRATE TE WORCESTER EN TERUG.

OP.2198002. (2) MOKOENA NTAYI DAVID ND ID NO 6801156125085. (3) DISTRICT: BELLVILLE. POSTAL ADDRESS: P O BOX 690, EIKEFONTEIN, KRAAIFONTEIN, 7570. (4) NEW APPLICATION. (5) 1 X 16 PASSENGERS. (6) THE CONVEYANCE OF TAXI PASSENGERS. (7) AUTHORITY:
1 - BELLVILLE - DURBANVILLE

FROM TAXI RANK AT BELLVILLE, LEFT INTO STATION ROAD, RIGHT INTO DURBAN ROAD WHICH BECOMES WILLIE VAN SCHOOR ROAD, LEFT INTO BILL BEZUIDENHOUT ROAD, RIGHT INTO TYGER VALLEY CENTRE, RIGHT INTO OLD OAK ROAD, LEFT INTO DURBANVILLE ROAD, RIGHT INTO WELLINGTON ROAD, LEFT INTO NEW STREET, RIGHT INTO DURBANVILLE TAXI RANK AND RETURN ALONG THE SAME ROUTE.
2 - BELLVILLE - NYANGA

FROM TAXI RANK AT BELLVILLE, RIGHT INTO BELLRAIL ROAD, RIGHT INTO MODDERDAM ROAD, LEFT INTO BORCHARDS QUARRY ROAD, RIGHT INTO NY108, LEFT INTO OWEN ROAD, LEFT INTO MILLERS ROAD, RIGHT INTO ZWELITSHA DRIVE, RIGHT INTO SITHADANTU ROAD TO NYANGA TAXI RANK AND RETURN ALONG THE SAME ROUTE.
40 BELLVILLE - WALLACEDENE

FROM TAXI RANK AT BELLVILLE RAILWAY STATION, RIGHT INTO CHARL MALAN STREET, RIGHT INTO VOORTREKKER ROAD, LEFT INTO OLD PAARL ROAD PAST BRACKENFELL, NORTHPIKE, SCOTTS DENE TO WALLACEDENE TURN OFF TO TAXI RANK WALLACEDENE AND RETURN ALONG THE SAME ROUTE.
175 - BELLVILLE - EVERS DAL

VANAF TAXI STAANPLEK TE BELLVILLE, IN CHARL MALANSTRAAT, REGS IN VOORTREKKERWEG, LINKS MET OU PAARLWEG, LINKS IN BILL BEZUIDENHOUT RYLAAN, REGS IN SUIKERBOSSIESTRAAT, LINKS IN OLD OAKWEG, REGS IN PANORAMAWEG, LINKS IN MOUNTAINVIEW, REGS IN EDELWEISSTRAAT, REGS IN KENDALWEG, REGS IN SONDAL OOR EVERS DALWEG IN MOPANIESTRAAT, LINKS IN BETHANIESTRAAT, REGS IN VYEBOOMSTRAAT EVERS DAL EN TERUG SOOS VOLG: REGS IN HEBRONSTRAAT, OOR EVERS DALWEG, IN CHANTELEUR OOR MOUNTAINVIEW IN PANORAMAWEG, OOR OLD OAKWEG IN SONNEBLOMSTRAAT, LINKS IN BILL BEZUIDENHOUT RYLAAN, REGS IN OU PAARLWEG, REGS IN VOORTREKKERWEG, LINKS IN CHARL MALANSTRAAT NA STAANPLEK TE BELLVILLE SPOORWEGSTASIE.
404 - BELLVILLE - BLOEKOMBOS

FROM BELLVILLE TAXI RANK BELLVILLE, INTO CHARL MALAN STREET, RIGHT INTO VOORTREKKER ROAD, LEFT INTO OLD PAARL ROAD, RIGHT INTO NORTHPIKE DRIVE, INTO BUITENSINGEL, INTO PARK AVENUE, INTO BOESAK STREET, RIGHT INTO FIRST GATE TO WALLACEDENE, INTO SECOND GATE INTO BLOEKOMBOS AND RETURN ALONG THE SAME ROUTE.

602 - BELLVILLE - WELGEMOED

FROM TAXI RANK AT BELLVILLE, INTO STATION ROAD, RIGHT INTO DURBAN ROAD, LEFT INTO A J WEST ROAD, LEFT INTO MARKET STREET, RIGHT INTO LANDROS STREET, LEFT INTO VOORTREKKER ROAD, RIGHT INTO LINCOLN AVE, LEFT INTO HENDRIK VERWOERD ROAD, RIGHT INTO JIP DE JAGER DRIVE, RIGHT INTO VAN RIEBEECKHOF ROAD TO WELGEDACHT WELGEMOED TO DROP-OFF AND PICK-UP ONLY AND RETURN ALONG THE SAME ROUTE.

H56 BELLVILLE - HERMANUS

VANAF HUURMOTORSTAANPLEK TE BELLVILLE, CHARL MALAN STRAAT REGS IN VOORTREKKERSTRAAT, REGS IN R300, LINKS N2, GAAN VOORT OP N2 NA SOMERSET WES, GRABOUW, BOTRIVIER LINKS IN HAWSTON, ZWELIHLE NA HERMANUS HUURMOTORSTAANPLEK EN TERUG.

H57 BELLVILLE - WORCESTER

VANAF HUURMOTORSTAANPLEK TE BELLVILLE, LINKS IN CHARL MALAN STRAAT REGS IN VOORTREKKERSTRAAT, LINKS IN R300, KUILSRIVIER SNELWEG REGS N1 VERBY PAARL TOT BY EERSTE ROBOT BY WORCESTER WAAR REGS GEDRAAI WORD IN BRANDWAGHTWEG, LANGS RABIELAAN, LINKS IN TULBAGHSTRAAT TOT BY HUURMOTORSTAANPLEK TE HOEK VAN BARING & TULBAGHSTRATE TE WORCESTER EN TERUG.

OP.2198337. (2) MBUYELWA PHILA JOHNSON PJ ID NO 6103075665089. (3) DISTRICT: WYNBERG. POSTAL ADDRESS: T 550, SITE B, KHAYELITSHA, 7784. (4) NEW APPLICATION (PERMIT HOLDER). (5) 1 X 16 PASSENGERS. (6) THE CONVEYANCE OF TAXI PASSENGERS. (7) AUTHORITY:

12 - NYANGA - WYNBERG

FROM TAXI RANK AT NYANGA, ALONG EMMS DRIVE, RIGHT INTO LANSDOWNE ROAD TO WETTON CIRCLE, ALONG WETTON ROAD, LEFT INTO MORON ROAD TO TAXI RANK AT WYNBERG AND RETURN AS FOLLOWS:- RIGHT INTO CHURCH STREET, RIGHT INTO EGHAM STREET, RIGHT INTO WETTON ROAD, ALONG WETTON ROAD TO WETTON CIRCLE, INTO LANSDOWNE ROAD, INTO EMMS DRIVE TO NYANGA TAXI RANK NYANGA SUBJECT TO THE FOLLOWING CONDITIONS:-

- A) THAT NO PASSENGERS ARE PICKED UP AT ANY OTHER TAXI RANK.
- B) THE VEHICLE MUST BE REGISTERED IN THE NAME OF THE PERMIT HOLDER.
- C) THE HOLDER OF THIS PERMIT IS PROHIBITED FROM ENTERING INTO ANY AGREEMENT WHEREBY ANOTHER PARTY IS PERMITTED TO UNDERTAKE ROAD TRANSPORTATION FOR OWN GAIN UNDER AUTHORITY OF THIS PERMIT.
- D) THE COMPLETE ROUTE MUST BE TRAVERSED AND NOT ONLY A PORTION OF IT.
- E) THE PERMIT IS NOT TRANSFERABLE.
- F) THE AUTHORITY IS REVIEWABLE AT ANY TIME.

OP.2198338. (2) NXOZI FUMANEKILE F ID NO 4703205441087. (3) DISTRICT: KUILSRIVIER. POSTAL ADDRESS: 48 CHRIS HANI STREET, KALKFONTEIN, 7580. (4) NEW APPLICATION. (5) 1 X 15 PASSENGERS. (6) THE CONVEYANCE OF TAXI PASSENGERS. (7) AUTHORITY:

FROM TAXI RANK AT MOUNT FLETCHER STREET, KALKFONTEIN, LEFT INTO REUTERS STREET, RIGHT INTO BELHAR DRIVE, LEFT INTO NOOIENSFONTEIN ROAD, RIGHT ALONG STATION ROAD INTO TAXI RANK AT KUILSRIVER RAILWAY STATION. RETURN ALONG STATION ROAD IN THE REVERSE DIRECTION, RIGHT INTO NOOIENSFONTEIN ROAD, RIGHT INTO CARINUS STREET, LEFT INTO TAXI RANK AT SHOPRITE, KUILSRIVER. RETURN ALONG THE SAME ROUTE IN THE REVERSE DIRECTION.

G04 KALKFONTEIN - BELLVILLE

FROM THE TAXI RANK AT MOUNT FLETCHER STREET, KALKFONTEIN LEFT INTO REUTERS STREET RIGHT INTO BELHAR DRIVE, LEFT INTO NOOIENSFONTEIN ROAD, LEFT INTO STRAND ROAD/ VOORTREKKER ROAD, LEFT INTO CHARL MALAN STREET TO THE TAXI RANK AT BELRAIL BELLVILLE AND RETURN TO KALKFONTEIN ALONG THE SAME ROUTE RESTRICTION. NO PERSONS ARE PICKED UP AFTER BOUNDARIES OF KALKFONTEIN IS LEFT ON FORWARD JOURNEY AND NO PERSONS ARE SET DOWN BEFORE THE BOUNDARIES OF KALKFONTEIN IS REACHED ON THE RETURN JOURNEY.

OP.2198369. (2) WENTZEL MICHELLE PRELENE MP ID NO 6909290176086. (3) DISTRICT: ROBERTSON. POSTAL ADDRESS: HOPLEYLAAN 6, ROBERTSON, 6705. (4) NEW APPLICATION (LATE RENEWAL). (5) 1 X 15 PASSENGERS. (6) THE CONVEYANCE OF TAXI PASSENGERS. (7) AUTHORITY:

VANAF PUNTE GELEË BINNE DIE LANDDROSDISTRIK ROBERTSON NA PLEKKE GELEË BINNE DIE WES-KAAP PROVINSIE EN TERUG NA DIE PLEK WAAR DIE GROEP IN DIE EERSTE INSTANSIE OPGELAAI IS: ONDERWORPE AAN DIE UITDRUKLIKE VOORWAARDE DAT DIE VERVOER VAN SO 'N GROEP SLEGS ONDERNEEM MAG WORD INDIEN DIESELFDE GROEP AS 'N EENHEID DIE HEEN EN TERUGREIS ONDERNEEM MET DIE UITSLUITLIKE GEMEENSKAPLIKE DOEL OM EEN OF MEER VAN DIE VOLGENDE BY TE WOON:

(I) 'N TROUE;

(II) 'N BEGRAFNIS;
 (III) 'N GODSDIENSTIGE BYEENKOMS;
 (IV) 'N SPORTBYEENKOMS, HETSY AS DEELNEMERS OF AS TOESKOUERS;
 (V) 'N PIEKNIK OF ENIGE ANDER SOORTGELYKE VORM VAN GEORGANISEERDE VERMAAK OF ONTSPANNING.

OP.2198375. (2) KONTREI TOERE BK ID NO 851035923. (3) DISTRICT: RADIUS. POSTAL ADDRESS: POSBUS 92, PAARL, 7622. (4) NEW APPLICATION(PERMIT HOLDER). (5) 1 X 7 PASSENGERS. (6) THE CONVEYANCE OF TOURISTS. (7) AUTHORITY:

FROM PICK UP POINTS SITUATED WITHIN A RADIUS OF 70KM FROM PLACE OF BUSINESS SITUATED AT ZOMERLUST GASTEHUIS HOOFSTRAAT 193, PAARL TO POINTS WITHIN THE MUNICIPAL DISTRICTS OF STELLENBOSCH, FRANSCHOEK, PAARL AND RETURN.

OP.2198376. (2) WENTZEL MICHELLE PRELENE MP ID NO 6909290176086. (3) DISTRICT: ROBERTSON. POSTAL ADDRESS: HOPLEYLAAN 6, ROBERTSON, 6705. (4) NEW APPLICATION. (5) 1 X 27 PASSENGERS. (6) THE CONVEYANCE OF ORGANISED PARTIES. (7) AUTHORITY: VANAF PUNTE BINNE DIE MUNISIPALE GEBIED VAN ROBERTSON NA PLEKKE GELEë BINNE DIE RSA TERUG NA DIE PLEK WAAR DIE GROEP IN DIE EERSTE INSTANSIE OPGELAAT IS: ONDERWORPE AAN DIE UITDRUKLIKE VOORWAARDE DAT DIE VERVOER VAN SO 'N GROEP SLEGS ONDERNEEM MAG WORD INDIEN DIESELFDE GROEP AS 'N EENHEID DIE HEEN- EN TERUGREIS ONDERNEEM MET DIE UITSLUITLIKE GEMEENSKAPLIKE DOEL OM EEN OF MEER VAN DIE VOLGENDE BY TE WOON:

(I) 'N TROU;
 (II) 'N BEGRAFNIS;
 (III) 'N GODSDIENSTIGE BYEENKOMS;
 (IV) 'N SPORTBYEENKOMS, HETSY AS DEELNEMERS OF AS TOESKOUERS;
 (V) 'N PIEKNIK OF ENIGE ANDER SOORTGELYKE VORM VAN GEORGANISEERDE VERMAAK OF ONTSPANNING.

OP.2198459. (2) NTWEMBI JUSTICE JONGIKAYA JJ ID NO 7202015395085. (3) DISTRICT: WYNBERG. POSTAL ADDRESS: 11 MENDELSON WAY, MANDALAY, MITCHELL'S PLAIN, 7785 C/O MISS D MILLER SUITE 156, PRIVATE BAG X 103, NI CITY, 7460. (4) NEW APPLICATION(PERMIT HOLDER). (5) 1 X 16 PASSENGERS. (6) THE CONVEYANCE OF TAXI PASSENGERS. (7) AUTHORITY: ATHLONE:

 PHILIPPI STATION TAXI RANK:

LEFT INTO INGULUBE STREET, LEFT INTO LANSDOWNE ROAD, RIGHT INTO DUINEFONTEIN ROAD, LEFT INTO KLIPFONTEIN ROAD ALONG KLIPFONTEIN ROAD UNTIL LEFT INTO OLD KLIPFONTEIN ROAD TO THE TAXI RANK IN ATHLONE AND RETURN.
 MOWBRAY:

 PHILLIPPI STATION TAXI RANK:

LEFT INTO INGULUBE STREET, LEFT INTO LANSDOWNE ROAD, RIGHT INTO DUINEFONTEIN ROAD, LEFT INTO KLIPFONTEIN ROAD, ALONG KLIPFONTEIN ROAD UNTIL IT BECOMES DURBAN ROAD INTO ST PETERS ROAD, RIGHT INTO MAIN ROAD, ALONG MAIN ROAD ALONG VICTORIA ROAD ALONG SIR LOWRY ROAD AND DROP OFF OPPOSITE THE GOOD HOPE CENTRE AND RETURN.
 CAPE TOWN:

 PHILIPPI STATION TAXI RANK

LEFT INTO INGULUBE STREET, LEFT INTO LANSDOWNE ROAD, RIGHT INTO DUINEFONTEIN ROAD, LEFT N2 ALONG N2 SETTLERS WAY EASTERN RAILWAY STATION OFF LOADING ONLY, LEFT INTO OSWALD PIROW ROAD, LEFT INTO HERTZOG BOULEVARD, LEFT INTO HEERENGRAFT, RIGHT INTO HANS STRYDOM STREET, LEFT INTO BUIE KANT STREET, RIGHT INTO STRAND STREET RIGHT INTO CHIAPPINI STREET, LEFT INTO SOMERSET ROAD, ALONG SOMERSET ROAD INTO MAIN ROAD TO REGENT STREET AROUND CIRCLE INTO QUEENS ROAD SEA POINT AND RETURN.
 KILLARNEY:

 PHILIPPI STATION TAXI RANK:

LEFT INTO INGULUBE STREET, LEFT INTO LANSDOWNE ROAD RIGHT INTO DUINEFONTEIN ROAD, LEFT ONTO R12, RIGHT INTO VANGUARD DRIVE, LEFT AT OFF RAMP TO BOSMANS DAM ROAD, PROCEED ALONG BOSMANS DAM ROAD, RIGHT INTO MONTAGUE DRIVE, RIGHT AT KOEBERG ROAD, LEFT INTO BLAAUWBERG ROAD, RIGHT INTO MARINE DRIVE TO BLUE PETER HOTEL, BLAAUWBERG PROCEED ALONG MARINE DRIVE TO MELKBOSSTRAND, PROCEED OVER THE R27, WEST COAST ROAD, TO N7, RIGHT INTO N7 TO POTSDAM ROAD TO TAXI RANK KILLARNEY AND RETURN.

OP.2198462. (2) MGULI CHIEF MPUMZI CM ID NO 6407035796086. (3) DISTRICT: WYNBERG. POSTAL ADDRESS: 11 MENDELSON WAY, MANDALAY, 7785 C/O MISS D MILLER SUITE 156, PRIVATE BAG X 103, NI CITY, 7460. (4) NEW

APPLICATION. (5) 1 X 16 PASSENGERS. (6) THE CONVEYANCE OF TAXI PASSENGERS. (7) AUTHORITY:
ATHLONE:

PHILIPPI STATION TAXI RANK:

LEFT INTO INGULUBE STREET, LEFT INTO LANSDOWNE ROAD, RIGHT INTO DUINEFONTEIN ROAD, LEFT INTO KLIPFONTEIN ROAD ALONG KLIPFONTEIN ROAD UNTIL LEFT INTO OLD KLIPFONTEIN ROAD TO THE TAXI RANK IN ATHLONE AND RETURN.
MOWBRAY:

PHILLIPPI STATION TAXI RANK:

LEFT INTO INGULUBE STREET, LEFT INTO LANSDOWNE ROAD, RIGHT INTO DUINEFONTEIN ROAD, LEFT INTO KLIPFONTEIN ROAD, ALONG KLIPFONTEIN ROAD UNTIL IT BECOMES DURBAN ROAD INTO ST PETERS ROAD, RIGHT INTO MAIN ROAD, ALONG MAIN ROAD ALONG VICTORIA ROAD ALONG SIR LOWRY ROAD AND DROP OFF OPPOSITE THE GOOD HOPE CENTRE AND RETURN.
CAPE TOWN:

PHILIPPI STATION TAXI RANK

LEFT INTO INGULUBE STREET, LEFT INTO LANSDOWNE ROAD, RIGHT INTO DUINEFONTEIN ROAD, LEFT N2 ALONG N2 SETTLERS WAY EASTERN RAILWAY STATION OFF LOADING ONLY, LEFT INTO OSWALD PIROW ROAD, LEFT INTO HERTZOG BOULEVARD, LEFT INTO HEERENGRACHT, RIGHT INTO HANS STRYDOM STREET, LEFT INTO BUIE KANT STREET, RIGHT INTO STRAND STREET RIGHT INTO CHIAPPINI STREET, LEFT INTO SOMERSET ROAD, ALONG SOMERSET ROAD INTO MAIN ROAD TO REGENT STREET AROUND CIRCLE INTO QUEENS ROAD SEA POINT AND RETURN.
KILLARNEY:

PHILIPPI STATION TAXI RANK:

LEFT INTO INGULUBE STREET, LEFT INTO LANSDOWNE ROAD RIGHT INTO DUINEFONTEIN ROAD, LEFT ONTO R12, RIGHT INTO VANGUARD DRIVE, LEFT AT OFF RAMP TO BOSMANS DAM ROAD, PROCEED ALONG BOSMANS DAM ROAD, RIGHT INTO MONTAGUE DRIVE, RIGHT AT KOEBERG ROAD, LEFT INTO BLAAUWBERG ROAD, RIGHT INTO MARINE DRIVE TO BLUE PETER HOTEL, BLAAUWBERG PROCEED ALONG MARINE DRIVE TO MELKBOSSTRAND, PROCEED OVER THE R27, WEST COAST ROAD, TO N7, RIGHT INTO N7 TO POTSDAM ROAD TO TAXI RANK KILLARNEY AND RETURN.

OP.2198468. (2) MAY NTOBEKO N ID NO 6804035935088. (3) DISTRICT: WYNBERG. POSTAL ADDRESS: NO F761 MAGOAZA CRESCENT, KHANYA PARK, KHAYELITSHA, 7784 C/O MISS D MILLER SUITE 156, PRIVATE BAG X 103, NI CITY, 7460. (4) NEW APPLICATION (PERMIT HOLDER). (5) 1 X 16 PASSENGERS. (6) THE CONVEYANCE OF TAXI PASSENGERS. (7) AUTHORITY:
ATHLONE:

PHILIPPI STATION TAXI RANK: - LEFT INTO INGULUBE STREET, LEFT INTO LANSDOWNE ROAD, RIGHT INTO DUINEFONTEIN ROAD, LEFT INTO KLIPFONTEIN ROAD ALONG KLIPFONTEIN ROAD UNTIL LEFT INTO OLD KLIPFONTEIN ROAD TO THE TAXI RANK IN ATHLONE AND RETURN.
MOWBRAY:

PHILIPPI STATION TAXI RANK: - LEFT INTO INGULUBE STREET, LEFT INTO LANSDOWNE ROAD, RIGHT INTO DUINEFONTEIN ROAD, LEFT INTO KLIPFONTEIN ROAD, ALONG KLIPFONTEIN ROAD UNTIL IT BECOMES DURBAN ROAD INTO ST PETERS ROAD, RIGHT INTO MAIN ROAD, ALONG MAIN ROAD ALONG VICTORIA ROAD ALONG SIR LOWRY ROAD AND DROP OFF OPPOSITE THE GOOD HOPE CENTRE AND RETURN.
CAPE TOWN:

PHILIPPI STATION TAXI RANK: - LEFT INTO INGULUBE STREET, LEFT INTO LANSDOWNE ROAD, RIGHT INTO DUINEFONTEIN ROAD, LEFT N2 ALONG N2 ALONG SETTLERS WAY EASTERN RAILWAY STATION OFF LOADING ONLY, LEFT INTO OSWALD PIROW ROAD, LEFT INTO HERTZOG BOULEVARD, LEFT INTO HEERENGRACHT, RIGHT INTO HANS STRYDOM STREET, LEFT INTO BUITENKANT STREET, RIGHT INTO STRAND STREET, RIGHT INTO CHIAPPINI STREET, LEFT INTO SOMERSET ROAD, ALONG SOMERSET ROAD INTO MAIN ROAD TO REGENT STREET AROUND CIRCLE INTO QUEENS ROAD, SEA POINT AND RETURN.
KILLARNEY:

PHILIPPI STATION TAXI RANK: - LEFT INTO INGULUBE STREET, LEFT INTO LANSDOWNE ROAD, RIGHT INTO DUINEFONTEIN ROAD, LEFT ONTO R12, RIGHT INTO VANGUARD DRIVE, LEFT AT OFF RAMP TO BOSMANS DAM ROAD, PROCEED ALONG BOSMANS DAM ROAD, RIGHT INTO MONTAGUE DRIVE, RIGHT AT KOEBERG ROAD, LEFT INTO BLAAUWBERG ROAD, RIGHT INTO MARINE DRIVE TO BLUE PETER HOTEL, BLAAUWBERG PROCEED ALONG MARINE DRIVE TO MELKBOSSTRAND, PROCEED OVER THE R27, WEST COAST ROAD, TO N7, RIGHT INTO N7 TO POTSDAM ROAD TO TAXI RANK

KILLARNEY AND RETURN.

OP.2198528. (2) FIELDS DENVER D ID NO 6702125078084. (3) DISTRICT: CAPE TOWN. POSTAL ADDRESS: 30 GREY STRAAT, WOODSTOCK, 7925. (4) NEW APPLICATION(PERMIT HOLDER). (5) 1 X 16 PASSENGERS. (6) THE CONVEYANCE OF TAXI PASSENGERS. (7) AUTHORITY: 101 CAPE TOWN - WYNBERG

FROM TAXI RANK AT TOP DECK IN CAPE TOWN RAILWAY STATION, RIGHT INTO OSWALD PIROW ROAD, LEFT INTO SIR LOWRY ROAD, ALONG SIR LOWRY ROAD WHICH BECOMES VICTORIA ROAD, WHICH BECOMES MAIN ROAD TO MAIN ROAD WYNBERG, INTO THOMAS ROAD, INTO MORAM ROAD TO DROP OFF PASSENGERS ONLY IN MORAM ROAD WYNBERG AND RETURN AS FOLLOWS: INTO CHURCH STREET, INTO EGHAM ROAD WITH REST OF THE ROUTE THE REVERSE OF THE FORWARD JOURNEY SUBJECT TO THE CONDITION THAT NO PASSENGERS ARE PICKED UP WITHIN A RADIUS OF 400M OF ANY TAXI RANK IN WYNBERG.

243 CAPE TOWN VIA M3 - WYNBERG

FROM TAXI RANK AT TOP DECK CAPE TOWN RAILWAY STATION, LEFT INTO OSWALD PIROW ROAD, RIGHT ONTO EASTERN BOULEVARD, ALONG EASTERN BOULEVARD TAKING THE M3, ALONG M3, LEFT AT WOLSAC DRIVE RONDEBOSCH, RIGHT INTO MAIN ROAD RONDEBOSCH, ALONG MAIN ROAD THROUGH RONDEBOSCH, NEWLANDS, CLAREMONT, HARFIELD, KENILWORTH TO WYNBERG, INTO THOMAS ROAD, INTO MORAM ROAD TO DROP OFF PASSENGERS ONLY IN MORAM ROAD WYNBERG AND RETURN AS FOLLOWS: INTO CHURCH STREET, INTO EGHAM ROAD WITH THE REST OF THE ROUTE THE REVERSE OF THE FORWARD JOURNEY SUBJECT TO THE CONDITION THAT NO PASSENGERS ARE PICKED UP WITHIN A RADIUS OF 400KM OF ANY TAXI RANK IN WYNBERG.

624 CAPE TOWN - WYNBERG

FROM TAXI RANK AT TOP DECK CAPE TOWN RAILWAY STATION CAPE TOWN, LEFT INTO OSWALD PIROW STREET, RIGHT INTO EASTERN BOULEVARD, ONTO M3, ALONG M3, LEFT INTO KLIPPER ROAD, RIGHT INTO NEWLANDS AVE, LEFT INTO DEAN STREET, RIGHT INTO MAIN ROAD, ALONG MAIN ROAD, THROUGH NEWLANDS, CLAREMONT, KENILWORTH LEFT INTO KENILWORTH ROAD, RIGHT INTO THOMAS ROAD, INTO MORAM ROAD TO TAXI RANK AT WYNBERG RAILWAY STATION WYNBERG AND RETURN ALONG THE SAME ROUTE SUBJECT TO THE CONDITION THAT PASSENGERS MAY BE DROPPED-OFF IN MORAM ROAD AND FURTHER SUBJECT TO THE CONDITION THAT NO PASSENGERS ARE PICKED UP WITHIN A RADIUS OF 400M OF ANY TAXI RANK IN WYNBERG.

OP.2198559. (2) MCINJANA THETI STANFORD TS ID NO 4910115530087. (3) DISTRICT: HERMANUS. POSTAL ADDRESS: P.O. BOX 884, HERMANUS, 7200. (4) NEW APPLICATION(PERMIT HOLDER). (5) 1 X 16 PASSENGERS. (6) THE CONVEYANCE OF ORGANISED PARTIES. (7) AUTHORITY: FROM POINTS SITUATED AT HERMANUS TO POINTS SITUATED WITHIN A RADIUS OF 1500KM OF HERMANUS AND RETURN.

OP.2198588. (2) NDLWANA WELLINGTON NTSIKELELO WN ID NO 6007155823080. (3) DISTRICT: WYNBERG. POSTAL ADDRESS: P.O. BOX 5648, CAPE TOWN, 8000 C/O MANINJWA G B P.O. BOX 5648, CAPE TOWN, 8000. (4) NEW APPLICATION(PERMIT HOLDER). (5) 1 X 26 PASSENGERS. (6) THE CONVEYANCE OF OTHER. (7) AUTHORITY:

A. ORGANISED PARTIES AND THEIR PERSONAL EFFECTS - FROM PICK UP POINTS WITHIN A RADIUS OF 100 KM FROM PLACE OF BUSINESS SITUATED TO POINTS WITHIN THE REPUBLIC OF SOUTH AFRICA AND RETURN TO THE PLACE WHERE THE PARTY WAS PICKED UP IN THE FIRST INSTANCE SUBJECT TO THE EXPRESS CONDITION THAT THE CONVEYANCE OF SUCH A PARTY MAY ONLY BE UNDERTAKEN IF THE SAME PARTY UNDERTAKES THE FORWARD AND RETURN JOURNEY AS A UNIT WITH THE SOLE MUTUAL PURPOSE OF ATTENDING ONE OR MORE OF THE FOLLOWING:

- 1) WEDDINGS;
- 2) FUNERALS;
- 3) SCHOOL LEARNERS;
- 4) RELIGIOUS GATHERINGS;
- 5) SPORTS MEETING WHETHER AS PARTICIPANTS OR AS SPECTATORS;
- 6) PICNIC OR ANY SIMILAR KIND OR ORGANIZED ENTERTAINMENT OR RECREATION.

B. PERSONS ON A PARTICULAR ROUTE -

FROM JOE GOABI BUS RANK IN PHILLIPI VIA N1, R300, N2, PAARL, WORCESTER, TOUWSRIVER, LAINGSBURG, LEEU GAMKA, BEAUFORT WEST VIA R61 ABERDEEN, GRAAF REINET, CRADOCK, TARKASTAD, QUEENSTOWN, COFIMVABA, LADY FRERE VIA R61, NGCOBO, TSOMO N2 BUTTERWORTH, IDUTYWA TO UMTATA AND RETURN.

ORGANISED PARTIES AND THEIR PERSONAL EFFECTS -

FROM PICK UP POINTS WITHIN A RADIUS OF 50 KM FROM PLACE OF BUSINESS SITUATED AT BLUE LINE HOSTEL LANGA POINTS WITHIN THE REPUBLIC OF SOUTH AFRICA AND RETURN TO THE PLACE WHERE THE PARTY WAS PICKED UP IN THE FIRST INSTANCE SUBJECT TO THE EXPRESS CONDITION THAT THE CONVEYANCE OF SUCH A PARTY MAY ONLY BE UNDERTAKEN IF THE SAME PARTY UNDERTAKES THE FORWARD AND RETURN JOURNEY AS A UNIT WITH THE SOLE MUTUAL PURPOSE OF ATTENDING ONE OR MORE OF THE FOLLOWING:

1) WEDDINGS;
 2) FUNERALS;
 3) SCHOOL LEARNERS;
 4) RELIGIOUS GATHERINGS;
 5) SPORTS MEETINGS WHETHER AS PARTICIPANTS OR AS SPECTATORS;
 6) PICNIC OR ANY SIMILAR KIND OR ORGANIZED ENTERTAINMENT OR RECREATION.
 CONVEYANCE OF PERSONS ON A PARTICULAR BUS ROUTE -
 FROM JOE GOABI PHILLIPI VIA NYANGA, VIA N2, VIA LANGA, TURN VANGUARD DRIVE
 R300, PAARL, N1 WORCESTER, TOUWSRIVER, LAINGSBURG, LEEU GAMKA VIA BEAUFORT
 WEST R61, ABERDEEN, GRAAF REINET, CRADOCK, TARKASTAD, QUEENSTOWN,
 COFIMVABA, LADY FRERE, NGCOBO, TSOMO, GATYANA, CENTANE, NGQAMAKWE N2
 BUTTERWORTH, IDUTYWA TO UMTATA AND RETURN.
 ROUTES THROUGH ALL TOWNS AND CITIES AS AUTHORISED BY THE LOCAL AUTHORITIES.
 THE CARRIER BE AUTHORISED TO DEVIATE FROM THE ABOVE ROUTES WITHIN THE
 RADIUS
 OF 5 KM FOR THE SOLE PURPOSE OF PICKING UP OR DROPPING OFF PASSENGERS
 TRAVELLING BETWEEN WESTERN CAPE AND EASTERN CAPE.
 TIME TABLE

DEPART PHILLIP		ARRIVE UMTATA	
SUNDAY	12H00	-----	08H00 MONDAY
MONDAY	18H00	-----	07H00 TUESDAY
TUESDAY	18H00	-----	07H00 WEDNESDAY
WEDNESDAY	18H00	-----	07H00 THURSDAY
THURSDAY	18H00	-----	07H00 FRIDAY
FRIDAY	18H00	-----	07H00 SATURDAY

DEPART UMTATA		ARRIVE PHILIPPI	
SUNDAY	12H00	-----	06H00 MONDAY
MONDAY	13H00	-----	07H00 TUESDAY
TUESDAY	13H00	-----	07H00 WEDNESDAY
WEDNESDAY	13H00	-----	07H00 THURSDAY
THURSDAY	13H00	-----	07H00 FRIDAY

THE HOLDER IS PERMITTED TO DEPART OR ARRIVE THREE HOURS EARLIER OR LATER
 THAN THE SCHEDULED TIME IN THE ABOVE TIME TABLE AS AGREED BETWEEN THE
 PARTIES.

OP.2198590. (2) SUNNYSHELF 16CC ID NO 200105091923. (3) DISTRICT:
 WYNBERG. POSTAL ADDRESS: M 845 SITE B, KHAYELITSHA, 7784 C/O MANINJWA G B
 P.O. BOX 5648, CAPE TOWN, 8000. (4) NEW APPLICATION(PERMIT HOLDER). (5)
 1 X 70 PASSENGERS. (6) THE CONVEYANCE OF PERSONS ON A PARTICULAR BUS
 ROUTE. (7) AUTHORITY:
 ROUTE 1

FROM JOE GOABI LONG DISTANCE BUS INTERCHANGE (STOCK ROAD), TURN INTO
 LANGA VIA VANGUARD DRIVE VIA N1, PAARL, WORCESTER, TOUWSRIVER, VIA
 LAINGSBURG, KEEP ON N1 VIA LEEU GAMKA, VIA BEAUFORT WEST, INTO DONKIN ROAD,
 TURN RIGHT INTO R61, VIA ABERDEEN, GRAAFF REINET, INTO N9, TURN RIGHT TO
 R61, VIA CRADOCK, TARKASTAD VIA QUEENSTOWN, BEAUFORT WEST, INTO DONKIN
 ROAD, TURN RIGHT INTO
 R61, VIA ABERDEEN, GRAAFF REINET INTO N9, TURN RIGHT TO R61, VIA CRADOCK,
 TARKASTAD, VIA QUEENSTOWN, QAMATA, COFIMVABA, TSOMO, NQAMAKWE, BUTTERWORTH
 VIA IDUTYWA, KEEP ON N2 VIA UMTATA, TSOLO, OUMBU, MOUNT FRERE, MOUNT
 AYLIFF, NTABANKULU, FLAGSTAFF, LUSIKISIKI AND RETURN ALONG THE SAME ROUTE
 IN THE REVERSE DIRECTION.

ROUTE 2

FROM JOE GOABI LONG DISTANCE BUS INTERCHANGE (STOCK ROAD), INTO VANGUARD
 DRIVE, VIA PAARL, WORCESTER, VIA LAINGSBURG, BEAUFORT WEST, GRAAFF REINET,
 TURN R75 VIA PEARSTON, SOMERSET EAST, COOKHOUSE, ADELAIDE, BEDFORD, FORT
 BEAUFORT, VIA ALICE, KING WILLIAM'S TOWN, BISHO VIA KEI ROAD, KOMGA TO
 BUTTERWORTH AND RETURN. THE HOLDER IS PERMITTED TO DEPART OR ARRIVE 3
 HOURS EARLIER OR LATER THAN THE SCHEDULED TIME IN THE ABOVE TIME TABLE.

DEPART JOE GOABI LONG DISTANCE BUS INTERCHANGE (STOCK ROAD)		ARRIVE UMTATA	
SUNDAY	10H00	-----	MONDAY 06H00
FRIDAY	19H00	-----	SATURDAY 07H00
DEPART UMTATA		ARRIVE JOE GOABI LONG DISTANCE BUS INTERCHANGE (STOCK ROAD)	

THURSDAY	13H00	-----	FRIDAY 07H00
SUNDAY	13H00	-----	MONDAY 07H00
DEPART JOE GOABI LONG DISTANCE BUS INTERCHANGE (STOCK ROAD)		ARRIVE BUTTERWORTH	
-----		-----	
SUNDAY	10H00	-----	MONDAY 06H00

FRIDAY 19H00
DEPART BUTTERWORTH

THURSDAY 13H00
SATURDAY 19H00
DEPART JOE GOABI LONG DISTANCE BUS
INTERCHANGE (STOCK ROAD)

SUNDAY 10H00
DEPART TSOLO

THURSDAY 13H00
DEPART JOE GOABI LONG DISTANCE BUS
INTERCHANGE (STOCK ROAD)

SUNDAY 10H00
ARRIVE LUSIKISIKI

MONDAY 09H00
DEPART TSOLO

THURSDAY 10H00
DEPART BUTTERWORTH

THURSDAY 13H00
TARIFF:

AS AGREED BETWEEN THE PARTIES AND AS ADVERTISED.

OP.2198591. (2) SUNNYSHELF 16CC ID NO 200105091923. (3) DISTRICT: WYNBERG. POSTAL ADDRESS: M 845 SITE B, KHAYELITSHA, 7784 C/O MANINJWA G B P.O. BOX 5648, CAPE TOWN, 8000. (4) NEW APPLICATION (PERMIT HOLDER). (5) 1 X 70 PASSENGERS. (6) THE CONVEYANCE OF PERSONS ON A PARTICULAR BUS ROUTE. (7) AUTHORITY: THE CONVEYANCE OF PERSONS ON A PARTICULAR BUS ROUTE - ROUTE 1

FROM JOE GOABI LONG DISTANCE BUS INTERCHANGE (STOCK ROAD), TURN INTO LANGA VIA VANGUARD DRIVE VIA N1, PAARL, WORCESTER, TOWNSHIP, VIA LAINGSBURG, KEEP ON N1 VIA LEEU GAMKA, VIA BEAUFORT WEST, INTO DONKIN ROAD, TURN RIGHT INTO R61, VIA ABERDEEN, GRAAFF REINET, INTO N9, TURN RIGHT TO R61, VIA CRADOCK, TARKASTAD VIA QUEENSTOWN, BEAUFORT WEST, INTO DONKIN ROAD, TURN RIGHT INTO R61, VIA ABERDEEN, GRAAFF REINET INTO N9, TURN RIGHT TO R61, VIA CRADOCK, TARKASTAD, VIA QUEENSTOWN, QAMATA, COFIMVABA, TSOMO, NQAMAKWE, BUTTERWORTH VIA IDUTYWA, KEEP ON N2 VIA UMTATA, TSOLO, QUMBU, MOUNT FRERE, MOUNT AYLIF, NTABANKULU, FLAGSTAFF, LUSIKISIKI AND RETURN ALONG THE SAME ROUTE IN THE REVERSE DIRECTION.

ROUTE 2

FROM JOE GOABI LONG DISTANCE BUS INTERCHANGE (STOCK ROAD), INTO VANGUARD DRIVE, VIA PAARL, WORCESTER, VIA LAINGSBURG, BEAUFORT WEST, GRAAFF REINET, TURN R75 VIA PEARSTON, SOMERSET EAST, COOKHOUSE, ADELAIDE, BEDFORD, FORT BEAUFORT, VIA ALICE, KING WILLIAM'S TOWN, BISHO VIA KEI ROAD, KOMGA TO BUTTERWORTH AND RETURN. THE HOLDER IS PERMITTED TO DEPART OR ARRIVE 3 HOURS EARLIER OR LATER THAN THE SCHEDULED TIME IN THE ABOVE TIME TABLE.

DEPART JOE GOABI LONG DISTANCE BUS
INTERCHANGE (STOCK ROAD)

ARRIVE UMTATA

SUNDAY 10H00
FRIDAY 19H00
DEPART UMTATA

MONDAY 06H00
SATURDAY 07H00
ARRIVE JOE GOABI LONG DISTANCE
BUS INTERCHANGE (STOCK ROAD)

THURSDAY 13H00
SUNDAY 13H00
DEPART JOE GOABI LONG DISTANCE BUS
INTERCHANGE (STOCK ROAD)

FRIDAY 07H00
MONDAY 07H00
ARRIVE BUTTERWORTH

SUNDAY 10H00
FRIDAY 19H00
DEPART BUTTERWORTH

MONDAY 06H00
SATURDAY 07H00
ARRIVE JOE GOABI LONG DISTANCE
BUS INTERCHANGE (STOCK ROAD)

THURSDAY 13H00

FRIDAY 07H00

SATURDAY 19H00
DEPART JOE GOABI LONG DISTANCE BUS
INTERCHANGE (STOCK ROAD)

SUNDAY 10H00
DEPART TSOLO

THURSDAY 13H00
DEPART JOE GOABI LONG DISTANCE BUS
INTERCHANGE (STOCK ROAD)

SUNDAY 10H00
ARRIVE LUSIKISIKI

MONDAY 09H00
DEPART TSOLO

THURSDAY 10H00
DEPART BUTTERWORTH

THURSDAY 13H00
TARIFF:

AS AGREED BETWEEN THE PARTIES AND AS ADVERTISED.

OP.2198592. (2) SUNNYSHELF 16CC ID NO 200105091923. (3) DISTRICT: WYNBERG. POSTAL ADDRESS: M 845 SITE B, KHAYELITSHA, 7784 C/O MANINJWA G B P.O. BOX 5648, CAPE TOWN, 8000. (4) NEW APPLICATION (PERMIT HOLDER). (5) 1 X 70 PASSENGERS. (6) THE CONVEYANCE OF PERSONS ON A PARTICULAR BUS ROUTE. (7) AUTHORITY: THE CONVEYANCE OF PERSONS ON A PARTICULAR BUS ROUTE - ROUTE 1

FROM JOE GOABI LONG DISTANCE BUS INTERCHANGE (STOCK ROAD), TURN INTO LANGA VIA VANGUARD DRIVE VIA N1, PAARL, WORCESTER, TOWNSHIP, VIA LAINGSBURG, KEEP ON N1 VIA LEEU GAMKA, VIA BEAUFORT WEST, INTO DONKIN ROAD, TURN RIGHT INTO R61, VIA ABERDEEN, GRAAFF REINET, INTO N9, TURN RIGHT TO R61, VIA CRADOCK, TARKASTAD VIA QUEENSTOWN, BEAUFORT WEST, INTO DONKIN ROAD, TURN RIGHT INTO R61, VIA ABERDEEN, GRAAFF REINET INTO N9, TURN RIGHT TO R61, VIA CRADOCK, TARKASTAD, VIA QUEENSTOWN, QAMATA, COFIMVABA, TSOMO, NQAMAKWE, BUTTERWORTH VIA IDUTYWA, KEEP ON N2 VIA UMTATA, TSOLO, QUMBU, MOUNT FRERE, MOUNT AYLIFF, NTABANKULU, FLAGSTAFF, LUSIKISIKI AND RETURN ALONG THE SAME ROUTE IN THE REVERSE DIRECTION.

ROUTE 2

FROM JOE GOABI LONG DISTANCE BUS INTERCHANGE (STOCK ROAD), INTO VANGUARD DRIVE, VIA PAARL, WORCESTER, VIA LAINGSBURG, BEAUFORT WEST, GRAAFF REINET, TURN R75 VIA PEARSTON, SOMERSET EAST, COOKHOUSE, ADELAIDE, BEDFORD, FORT BEAUFORT, VIA ALICE, KING WILLIAM'S TOWN, BISHO VIA KEI ROAD, KOMGA TO BUTTERWORTH AND RETURN. THE HOLDER IS PERMITTED TO DEPART OR ARRIVE 3 HOURS EARLIER OR LATER THAN THE SCHEDULED TIME IN THE ABOVE TIME TABLE.

DEPART JOE GOABI LONG DISTANCE BUS
INTERCHANGE (STOCK ROAD)

SUNDAY 10H00
FRIDAY 19H00
DEPART UMTATA

THURSDAY 13H00
SUNDAY 13H00
DEPART JOE GOABI LONG DISTANCE BUS
INTERCHANGE (STOCK ROAD)

SUNDAY 10H00
FRIDAY 19H00
DEPART BUTTERWORTH

THURSDAY 13H00
SATURDAY 19H00
DEPART JOE GOABI LONG DISTANCE BUS
INTERCHANGE (STOCK ROAD)

SUNDAY 10H00

SUNDAY 07H00
ARRIVE TSOLO

MONDAY 06H00
ARRIVE JOE GOABI LONG DISTANCE
BUS INTERCHANGE (STOCK ROAD)

FRIDAY 07H00
ARRIVE BUTTERWORTH

MONDAY 05H00
ARRIVE TSOLO

MONDAY 10H00
DEPART LUSIKISIKI

11H00
ARRIVE JOE GOABI LONG DISTANCE BUS INTERCHANGE
(STOCK ROAD)

FRIDAY 07H00

MONDAY 06H00
SATURDAY 07H00
ARRIVE JOE GOABI LONG DISTANCE
BUS INTERCHANGE (STOCK ROAD)

FRIDAY 07H00
MONDAY 07H00
ARRIVE BUTTERWORTH

MONDAY 06H00
SATURDAY 07H00
ARRIVE JOE GOABI LONG DISTANCE
BUS INTERCHANGE (STOCK ROAD)

FRIDAY 07H00
SUNDAY 07H00
ARRIVE TSOLO

MONDAY 06H00

DEPART TSOLO

THURSDAY 13H00
DEPART JOE GOABI LONG DISTANCE BUS
INTERCHANGE (STOCK ROAD)

SUNDAY 10H00
ARRIVE LUSIKISIKI

MONDAY 09H00
DEPART TSOLO

THURSDAY 10H00
DEPART BUTTERWORTH

THURSDAY 13H00
TARIFF:

ARRIVE JOE GOABI LONG DISTANCE
BUS INTERCHANGE (STOCK ROAD)

FRIDAY 07H00
ARRIVE BUTTERWORTH

MONDAY 05H00
ARRIVE TSOLO

MONDAY 10H00
DEPART LUSIKISIKI

11H00

ARRIVE JOE GOABI LONG DISTANCE BUS INTERCHANGE
(STOCK ROAD)

FRIDAY 07H00

AS AGREED BETWEEN THE PARTIES AND AS ADVERTISED.

OP.2198625. (2) WIEVERS SOLOMAN S ID NO 6708215534084. POSTAL ADDRESS:
PO BOX 3566, GEORGE INDUSTRIA, GEORGE, 6536. (4) TRANSFER OF PERMIT,
PERMIT NO. 506266/2 FROM WITBOOI JACOB KALLIE JK (15 X PASSENGERS,
DISTRICT: GEORGE). (7) AUTHORITY AS IN LAST MENTIONED PERMIT(S).

OP.2198634. (2) MATHABATHA LEONARD NOEL L ID NO 6902205074082. (3)
DISTRICT: GEORGE. POSTAL ADDRESS: POSBUS 3566, GEORGE INDUSTRIA, GEORGE,
6530. (4) NEW APPLICATION(PERMIT HOLDER). (5) 1 X 5 PASSENGERS. (6) THE
CONVEYANCE OF TAXI PASSENGERS. (7) AUTHORITY:
1. VANAF CRADOCKSTRAAT TAXI RANK NA GEBIEDE IN DIE MUNISIPALE GEBIED VAN
GEORGE MET 'N STRAAL VAN 50 KM EN TERUG.

OP.2198645. (2) MAHLOMBE VUMILE WILLIAM VW ID NO 5902185763085. (3)
DISTRICT: WYNBERG. POSTAL ADDRESS: 33127 MACASSAR, KHAYELITSHA, 7784. (4)
NEW APPLICATION. (5) 1 X 16 PASSENGERS. (6) THE CONVEYANCE OF TAXI
PASSENGERS. (7) AUTHORITY:
D29 KHAYELITSHA - MOWBRAY

FROM TAXI RANK IN SITE C KHAYELITSHA, RIGHT INTO HOZA STREET, LEFT INTO
LANSLOWNE EXTENSION, LEFT ONTO N2, LEFT INTO RAPENBERG / FOREST DRIVE,
RIGHT INTO KLIPFONTEIN ROAD, KLIPFONTEIN ROAD BECOMES DURBAN ROAD, ALONG
DURBAN ROAD INTO TAXI RANK AT MOWBRAY AND RETURN ALONG THE SAME ROUTE.
D30 KHAYELITSHA - WOODSTOCK

FROM TAXI RANK IN SITE C KHAYELITSHA, RIGHT INTO HOZA STREET, LEFT INTO
LANSLOWNE EXTENSION, LEFT ONTO N2, LEFT INTO RAPENBERG / FOREST DRIVE,
RIGHT INTO KLIPFONTEIN ROAD, KLIPFONTEIN ROAD BECOMES DURBAN ROAD, ALONG
DURBAN ROAD, INTO ST PETERS ROAD, RIGHT INTO MAIN ROAD MOWBRAY, ALONG
MAIN ROAD WHICH BECOMES VICTORIA ROAD TO SEARLE STREET WOODSTOCK SUBJECT TO
THE CONDITION THAT NO PASSENGERS ARE PICKED UP BETWEEN MAIN ROAD MOWBRAY
AND SEARLE STREET WOODSTOCK.
977 KHAYELITSHA - GATESVILLE

FROM TAXI RANK AT SITE C KHAYELITSHA, RIGHT INTO HOZA STREET, LEFT INTO
LANSLOWNE EXT, LEFT INTO MEW WAY, LEFT ONTO N2, LEFT INTO VANGUARD DRIVE,
RIGHT INTO KLIPFONTEIN ROAD, LEFT INTO OLD KLIPFONTEIN ROAD, LEFT INTO TAXI
RANK AT GATESVILLE AND RETURN ALONG THE SAME ROUTE.
979 KHAYELITSHA - ATHLONE

FROM TAXI RANK AT SITE C KHAYELITSHA, RIGHT INTO HOZA STREET, LEFT INTO
LANSLOWNE EXT, LEFT INTO MEW WAY, LEFT ONTO N2, LEFT INTO VANGUARD DRIVE,
RIGHT INTO KLIPFONTEIN ROAD, LEFT INTO OLD KLIPFONTEIN ROAD, RIGHT INTO
DOBSON STREET TO TAXI RANK AT ATHLONE AND RETURN ALONG THE SAME ROUTE.
KHAYELITSHA - MOWBRAY / PINELANDS

FROM TAXI RANK, EASTERN SIDE, MOWBRAY LEFT INTO DURBAN ROAD, LEFT INTO
RAAPENBERG ROAD, LEFT INTO ALEXANDER ROAD, RIGHT INTO BERKLEY ROAD TOWARDS
SUNRISE CIRCLE, LEFT INTO AVONDUUR ROAD, RIGHT UBTI NEW MILL STREET ACROSS
INTO OLD MILL STREET, RIGHT INTO INYONI STREET RETURN LEFT INTO OLD MILL
STREET, LEFT INTO MORNINERSIDE TOWARDS CIRCLE, LEFT INTO BERKLEY ROAD, LEFT
INTO ALEXANDER ROAD, RIGHT INTO RAAPENBERG UP TO DURBAN ROAD TOWARDS TAXI
RANK MOWBRAY, EASTERN SIDE AND RETURN THE SAME ROUTE.
KUWAIT - HARARE

FROM SITE C, KUWAIT RANK LEFT INTO SOLOMON TSHUKU LEFT INTO MAPHONGWANA
AVENUE RIGHT INTO LANSLOWNE ROAD VIA LUZUKO AND DRIFTSAND OLD FAURE ROAD

BACK INTO LANSDOWNE ROAD RIGHT INTO MEW WAY LEFT INTO PAMA ROAD RIGHT INTO KUSASA ROAD RIGHT INTO MAKABENI ROAD LEFT INTO SPINE ROAD LEFT INTO NTLAZANE ROAD RIGHT INTO STEVE BIKO ROAD LEFT INTO BUKWAYO ROAD RIGHT INTO NCUMO ROAD RIGHT INTO FUNZA STREET VIA KUYASA INTO WALTER SISULU ROAD VIA MAKAYA OSCAR MPETHA INTO TAMBO ROAD INTO BATANDWA NDONDO ROAD TO HARARE AND RETURN VIA THE SAME ROUTE.
KUWAIT - MAKAYA

FROM SITE C KUWAIT RANK LEFT INTO SOLOMON TSHUKU LEFT INTO MAPHONGWANA AVENUE RIGHT INTO LANSDOWNE ROAD VIA LUZUKO AND DRIFTSAND OLD FAURE ROAD BACK INTO LANSDOWNE ROAD RIGHT INTO MEW WAY LEFT INTO PAMA ROAD RIGHT INTO KUSASA ROAD RIGHT INTO MAKABENI ROAD LEFT INTO LANSDOWNE INTO TUTU AVENUE RIGHT INTO LANSDOWNE ROAD INTO LINDELA ROAD TO MACASSAR AND RETURN VIA THE SAME ROUTE.
KUWAIT - MACASSAR

FROM SITE C KUWAIT RANK RIGHT INTO SOLOMON TSHUKU LEFT INTO LANSDOWNE ROAD RIGHT INTO MEW WAY LEFT INTO PAMA ROAD LEFT INTO BONGA DRIVE (M45) INTO SULANI DRIVE INTO NYATHI AVENUE INTO LANSDOWNE ROAD RIGHT INTO FUKUTHA ROAD INTO CEKETHA ROAD TO MACASSAR AND RETURN VIA THE SAME ROUTE.

OP.2198755. (2) PLAATJIES ABRAHAM ARMANUS AA ID NO 7201305152081. (3) DISTRICT: KNYSNA. POSTAL ADDRESS: P.O. BOX 14, NEW HORIZONS, PLETTENBERG BAY, 6600. (4) NEW APPLICATION. (5) 1 X 5 PASSENGERS. (6) THE CONVEYANCE OF TAXI PASSENGERS. (7) AUTHORITY: KWANOKUTHULA TO PLETTENBERG BAY

DEPART FROM KWANOKUTHULA RANK (CNR SISHULA+SKOSANA STREET) CROSS OVER SKOSANA STREET.
PROCEED ALONG SISHUBA STREET TURN RIGHT AT CNR SISHUBA STREET+N2 ROUTE
PROCEED ALONG N2 ROUTE TOWARDS PLETTENBERG BAY.
TURN RIGHT AT CNR N2+MARINE DRIVE PROCEED ALONG MARINE DRIVE TOWARDS C.B.D.
TURN LEFT AT CNR MARINE DRIVE+SEAWHICH AVENUE.
TURN RIGHT AND ENTER TAXI RANK.
PLETTENBERG BAY TO KWANOKUTHULA

DEPART FROM PLETTENBERG BAY TAXI RANK (CNR MARINE + HIGH STREET)
TURN RIGHT INTO MARINE DRIVE, PROCEED ALONG MARINE DRIVE TOWARDS N2 ROUTE
TURN LEFT AT N2 PROCEED ALONG N2 TOWARDS KWANOKUTHULA TURN LEFT INTO SISHUBA STREET PROCEED ALONG SISHUBA STREET, CROSS OVER SKOSANA STREET AND ENTER TAXI RANK.

OP.2198756. (2) PLAATJIES ABRAHAM ARMANUS AA ID NO 7201305152081. (3) DISTRICT: KNYSNA. POSTAL ADDRESS: P.O. BOX 14, NEW HORIZONS, PLETTENBERG BAY, 6600. (4) NEW APPLICATION. (5) 1 X 5 PASSENGERS. (6) THE CONVEYANCE OF OTHER. (7) AUTHORITY: KWANOKUTHULA TO PLETTENBERG BAY

DEPART FROM KWANOKUTHULA RANK (CNR SISHULA+SKOSANA STREET) CROSS OVER SKOSANA STREET.
PROCEED ALONG SISHUBA STREET TURN RIGHT AT CNR SISHUBA STREET+N2 ROUTE
PROCEED ALONG N2 ROUTE TOWARDS PLETTENBERG BAY.
TURN RIGHT AT CNR N2+MARINE DRIVE PROCEED ALONG MARINE DRIVE TOWARDS C.B.D.
TURN LEFT AT CNR MARINE DRIVE+SEAWHICH AVENUE.
TURN RIGHT AND ENTER TAXI RANK.
PLETTENBERG BAY TO KWANOKUTHULA

DEPART FROM PLETTENBERG BAY TAXI RANK (CNR MARINE + HIGH STREET)
TURN RIGHT INTO MARINE DRIVE, PROCEED ALONG MARINE DRIVE TOWARDS N2 ROUTE
TURN LEFT AT N2 PROCEED ALONG N2 TOWARDS KWANOKUTHULA TURN LEFT INTO SISHUBA STREET PROCEED ALONG SISHUBA STREET, CROSS OVER SKOSANA STREET AND ENTER TAXI RANK.

OP.2198779. (2) WENTZEL MICHELLE PRELENE MP ID NO 6909290176086. (3) DISTRICT: ROBERTSON. POSTAL ADDRESS: HOPLEYLAAN 6, ROBERTSON, 6705. (4) NEW APPLICATION. (5) 1 X 27 PASSENGERS. (6) THE CONVEYANCE OF OTHER. (7) AUTHORITY:

1. SKOOLKINDERS -
VANAF MCGREGOR NA SKOLE IN ROBERTSON EN TERUG.

2. WERKERS -
VANAF ROBERTSON KOËP WYNMAKERY NA WOONBUURTE BINNE ROBERTSON EN TERUG.

3. GEORGANISEERDE GROEPE EN HUL PERSOONLIKE BAGASIE -
VANAF PUNTE BINNE DIE MUNISIPALE GEBIED VAN ROBERTSON NA PLEKKE GELEË BINNE DIE RSA TERUG NA DIE PLEK WAAR DIE GROEP IN DIE EERSTE INSTANSIE OPGELAAI IS: ONDERWORPE AAN DIE UITDRUKLIKE VOORWAARDE DAT DIE VERVOER VAN SO 'N GROEP SLEGS ONDERNEEM MAG WORD INDIEN DIESELFDE GROEP AS 'N EENHEID DIE HEEN- EN TERUGREIS ONDERNEEM MET DIE UITSLUITLIKE GEMEENSKAPLIKE DOEL OM EEN OF MEER VAN DIE VOLGENDE BY TE WOON:

- (I) 'N TROUE;
- (II) 'N BEGRAFNIS;
- (III) 'N GODSDIENSTIGE BYEENKOMS;
- (IV) 'N SPORTBYEENKOMS, HETSY AS DEELNEMERS OF AS TOESKOUERS;
- (V) 'N PIEKNIK OF ENIGE ANDER SOORTGELYKE VORM VAN GEORGANISEERDE VERMAAK OF ONTSPANNING.

OP.2198796. (2) FETILE NELL N ID NO 6003165736081. (3) DISTRICT: WYNBERG. POSTAL ADDRESS: 40931 NDYONDYO STREET, MACASSAR, KHAYELITSHA, 7784 C/O CODETA - KHAYELITSHA CODETA KUWAIT RANK; SOLOMON, TSHUKU AVE; TRUST FUND OFFICE, SITE C; KHAYELITSHA, 7784. (4) NEW APPLICATION. (5) 1 X 16 PASSENGERS. (6) THE CONVEYANCE OF TAXI PASSENGERS. (7) AUTHORITY: FROM KHAYELITSHA TO POINTS WITHIN LANGA (DROP OFF ONLY) AND NYANGA (DROP OFF ONLY) AND RETURN SUBJECT TO THE FOLLOWING CONDITIONS:
 (A) THAT NO PASSENGERS ARE PICKED UP AT ANY OTHER TAXI RANK.
 (B) THE VEHICLE MUST BE REGISTERED IN THE NAME OF THE PERMIT HOLDER.
 (C) THE HOLDER OF THIS PERMIT IS PROHIBITED FROM ENTERING INTO ANY AGREEMENT WHEREBY ANOTHER PARTY IS PERMITTED TO UNDERTAKE ROAD TRANSPORTATION FOR OWN GAIN UNDER AUTHORITY OF THIS PERMIT.
 (D) THE COMPLETE ROUTE MUST BE TRAVERSED AND NOT ONLY A PORTION OF IT.

OP.2198797. (2) FETILE NELL N ID NO 6003165736081. (3) DISTRICT: WYNBERG. POSTAL ADDRESS: 40931 NDYONDYO STREET, MACASSAR, KHAYELITSHA, 7784 C/O CODETA - KHAYELITSHA CODETA KUWAIT RANK; SOLOMON, TSHUKU AVE; TRUST FUND OFFICE, SITE C; KHAYELITSHA, 7784. (4) NEW APPLICATION. (5) 1 X 16 PASSENGERS. (6) THE CONVEYANCE OF TAXI PASSENGERS. (7) AUTHORITY: FROM SITE C, KHAYELITSHA TAXI RANK TURN RIGHT INTO SOLOMON TSHUKU AVENUE, TURN RIGHT INTO LANSDOWNE ROAD PROCEED STRAIGHT VIA LUZUKO LOCATION CROSS SYMPHONY WAY PROCEED STRAIGHT CROSS THE EISLEBEN ROAD PASS THE PHILIPPI SMALL BUSINESS, TURN RIGHT INTO EMMS DRIVE TURN RIGHT INTO NYANGA TAXI RANK RETURN SAME ROUTE PICK UP PASSENGERS ALONG THE ROAD.

FROM SITE C, KHAYELITSHA TAXI RANK TURN RIGHT INTO SOLOMON TSHUKU AVENUE, TURN RIGHT INTO LANSDOWNE ROAD PROCEED STRAIGHT VIA LUZUKO CROSS SYMPHONY WAY PROCEED STRAIGHT CROSS EISLEBEN ROAD PASS PHILIPPI SMALL BUSINESS CROSS EMMS DRIVE PROCEED STRAIGHT TURN RIGHT INTO NY1 INTO GUGULETU PROCEED STRAIGHT INTO VALHALA DRIVE VIA NETREG TURN LEFT INTO BONTEHEUWEL CROSS VANGUARD DRIVE INTO LANGA DROP THE PASSENGERS AT TAXI RANK PASS THE RANK TO WASHINGTON STREET TURN RIGHT INTO SANDILE AVENUE TO RAILWAY STATION DROP OFF THERE AND RETURN SAME ROUTE PICKING UP PASSENGERS ALONG THE ROAD.

FROM SITE C, KHAYELITSHA TAXI RANK INTO SOLOMON TSHUKU AVENUE, TURN LEFT LANSDOWNE ROAD, TURN LEFT AT TRAFFIC LIGHTS INTO MEW WAY, TURN LEFT INTO FREE WAY N2 PROCEED STRAIGHT TURN LEFT INTO BUNGA AVENUE IN LANGA TURN RIGHT INTO WASHINGTON STREET PASS THE LANGA POLICE STATION, TURN LEFT INTO JUNGLE WALK AVENUE VIA LANGA RAILWAY STATION, TURN RIGHT TO SANDILE AVENUE, TURN LEFT TO WASHINGTON ROAD TO LANGA TAXI RANK AND RETURN.

FROM SITE C, KHAYELITSHA TURN RIGHT TO SOLOMON TSHUKU AVENUE LEFT TO LANSDOWNE ROAD, TURN RIGHT MEW WAY ROAD PROCEED STRAIGHT TURN LEFT PAMA ROAD PROCEED STRAIGHT TILL YOU GET TRAFFIC LIGHTS, TURN LEFT TO BONGA DRIVE PASS THE KHAYELITSHA POLICE STATION, PROCEED TO LANSDOWNE ROAD, TURN RIGHT CARRY ON CROSS SPINE ROAD, PROCEED STRAIGHT TURN LEFT TO LINDELA STREET, PROCEED UNTIL TO THE INFORMAL RANK, TURN RIGHT LANSDOWNE ROAD PICK UP PASSENGERS ALONG THE ROAD BACK TO SITE C, KHAYELITSHA.

FROM SITE C, KHAYELITSHA TURN RIGHT TO SOLOMON TSHUKU AVENUE, TURN LEFT LANSDOWNE ROAD, TURN RIGHT MEW WAY ROAD TURN RIGHT TO KUSASA ROAD, TURN RIGHT TO MAKABENI ROAD, PASS KHAYA BAZAAR, LEFT TO SPINE ROAD TURN LEFT TO BONGA DRIVE, TURN RIGHT TO MONGEZI ROAD PASS THE EYETHU CENTRE, TURN RIGHT TO PAMA ROAD, TURN RIGHT TO LANSDOWNE ROAD, CROSS THE SPINE ROAD PROCEED TO MACASSAR TURN LEFT TO LINDELA STREET, TURN RIGHT TO LANSDOWNE ROAD PICK UP COMMUTERS ALONG THE ROAD AND RETURN TO SITE C, KHAYELITSHA.

KHAYELITSHA - DELFT

FROM KHAYELITSHA TAXI RANK, SITE C TURN LEFT INTO HOZA AVENUE, LEFT INTO VANTO AVENUE, RIGHT INTO LANSDOWNE ROAD, RIGHT INTO SYMPHONY WAY, LEFT INTO MAIN ROAD, RIGHT INTO MENGIO STREET, RIGHT INTO MAIN STREET, RIGHT INTO MAIN ROAD INTO WELWITCHIA STREET, RIGHT INTO MAIN ROAD, RIGHT INTO EINDHOVEN STREET TO DELFT TAXI RANK AND RETURN VIA THE SAME ROUTE.

KHAYELITSHA - WESBANK

FROM KHAYELITSHA TAXI RANK SITE C, TURN LEFT INTO HOZA AVENUE, LEFT INTO VANTO AVENUE, RIGHT INTO LANSDOWNE ROAD, RIGHT INTO SYMPHONY WAY, LEFT INTO MAIN ROAD INTO MENGU STREET, RIGHT INTO MAIN ROAD INTO WELWITCHIA STREET, RIGHT INTO MAIN ROAD, RIGHT INTO EINDHOVEN STREET BACK INTO MAIN ROAD, TURN RIGHT INTO HINDLE ROAD, LEFT INTO WESBANK MAIN ROAD RIGHT TO SILVERSANDS MAIN ROAD TO WESBANK TAXI RANK AND RETURN VIA THE SAME ROUTE.

OP.2198800. (2) NDLAMAFU MTWAKAZIWE PIUS MP ID NO 3903055359089. (3) DISTRICT: WYNBERG. POSTAL ADDRESS: ROOM C171 VELANI CRESCENT, KHAYELITSHA, 7784 C/O CODETA - KHAYELITSHA CODETA KUWAIT RANK; SOLOMON, TSHUKU AVE; TRUST FUND OFFICE, SITE C; KHAYELITSHA, 7784. (4) NEW APPLICATION. (5) 1 X 16 PASSENGERS. (6) THE CONVEYANCE OF TAXI PASSENGERS. (7) AUTHORITY: KHAYELITSHA - BELLVILLE

FROM KHAYELITSHA TAXI RANK LEFT AT TRAFFIC SIGNAL, LEFT ONTO N2, PROCEED ALONG N2, LEFT AT R300 TOWARDS BELLVILLE, LEFT AT KUILSRIVER / BELLVILLE OFF RAMP, LEFT STRAND STREET, VOORTREKKER ROAD, BELLVILLE LEFT INTO CHARL MALAN STREET TO BELLVILLE TAXI RANK AND RETURN.
KHAYELITSHA - KAYAMANDI/ PAARL (MBEKWENI)

FROM KHAYELITSHA TAXI RANK TURN RIGHT INTO HOZA ROAD LEFT INTO LANSDOWNE ROAD LEFT INTO MEW WAY RIGHT INTO N2 LEFT INTO R310 BADEN POWELL DRIVE RIGHT INTO M12 LEFT INTO ADAM TAS ROAD LEFT INTO BIRD R304 LEFT INTO MASITHANDANE ROAD TO KAYAMANDI TAXI RANK DROP OFF AND TURN BACK LEFT INTO BIRD ROAD R304 LEFT INTO N1 LEFT INTO JAN VAN RIEBEECK DRIVE R301 LEFT INTO OOSBOSCH STREET RIGHT INTO DROMMENDARIS STREET JOINING MADIKANE STREET LEFT INTO SUN STREET TO MBEKWENI TAXI RANK AND RETURN VIA THE SAME ROUTE.
KUWAIT - HARARE

FROM SITE C KUWAIT RANK LEFT INTO SOLOMON TSHUKU LEFT INTO MAPHONGWANA AVENUE RIGHT INTO LANSDOWNE ROAD VIA LUZUKO AND DRIFTSAND OLD FAURE ROAD BACK INTO LANSDOWNE ROAD RIGHT INTO SPINE ROAD LEFT INTO NTLAZANE ROAD RIGHT INTO STEVE BIKO ROAD LEFT INTO BUKWAYO ROAD RIGHT INTO NCUMO ROAD RIGHT INTO FUNZA STREET VIA KUYASA INTO WALTER SISULU ROAD VIA MAKAYA OSCAR MPETHA INTO TAMBO ROAD INTO BATANDWA NDONDO ROAD TO HARARE AND RETURN VIA THE SAME ROUTE.
KUWAIT - MAKAYA

FROM SITE C KUWAIT RANK LEFT INTO SOLOMON TSHUKU LEFT INTO MAPHONGWANA AVENUE RIGHT INTO LANSDOWNE ROAD VIA LUZUKO AND DRIFTSAND OLD FAURE BACK INTO LANSDOWNE ROAD RIGHT INTO MEW WAY LEFT INTO PAMA ROAD RIGHT INTO KUSASA ROAD INTO MAKABENI ROAD LEFT INTO SPINE ROAD INTO LWANDLE DRIVE INTO ALBERTINA SISULU INTO MONGEZI ROAD INTO LAWULO RIGHT TO LANSDOWNE INTO TUTU AVENUE RIGHT INTO LANSDOWNE ROAD LEFT INTO LINDELA ROAD TO MAKAZA AND RETURN VIA THE SAME ROUTE.
KUWAIT - MACASSAR

FROM SITE C KUWAIT RANK RIGHT INTO SOLOMON TSHUKU LEFT INTO LANSDOWNE ROAD RIGHT INTO MEW WAY LEFT INTO PAMA ROAD LEFT INTO BONGA DRIVE (M45) INTO SULANI DRIVE INTO NYATHI AVENUE INTO LANSDOWNE ROAD RIGHT INTO FUKUTHA ROAD INTO CEKETHA ROAD TO MACASSAR AND RETURN VIA THE SAME ROUTE.
KHAYELITSHA - DURBANVILLE

FROM TAXI RANK AT KHAYELITSHA LEFT AT TRAFFIC SIGNAL LEFT ONTO N2 PROCEED ALONG N2 LEFT TO R300 OFF RAMP PROCEED WITH R300 LEFT TO OLD PAARL ROAD RIGHT, RIGHT TO OLD OAK ROAD PROCEED WITH OLD OAK ROAD TURN RIGHT TO DURBANVILLE ROAD AND THEN BECOMES TO MAIN ROAD RIGHT TO WELLINGTON TOAD TURN LEFT TO TAXI RANK IN DURBANVILLE AND RETURN VIA THE SAME ROUTE. FROM KHAYELITSHA TAXI RANK LEFT AT TRAFFIC SIGNAL, LEFT ONTO N2, PROCEED ALONG N2, LEFT AT R300 TOWARDS BELLVILLE, LEFT AT KUILSRIVER BELLVILLE OFF RAMP LEFT IN STRAND STREET, VOORTREKKER ROAD TURN INTO DURBAN ROAD TURN STRAIGHT DURBANVILLE AND RETURN VIA THE SAME ROUTE.

OP.2198831. (2) PIETERSEN JEREMY JOHANNES JJ ID NO 6308095261088. (3) DISTRICT: KNYSNA. POSTAL ADDRESS: POSBUS 102, KNYSNA, 6583. (4) NEW APPLICATION. (5) 1 X 16 PASSENGERS. (6) THE CONVEYANCE OF TAXI PASSENGERS. (7) AUTHORITY: 867 KNYSNA - KNYSNA

FROM TAXI RANK AT KNYSNA TO POINTS WITHIN THE MUNICIPAL AREA OF KNYSNA AND RETURN.
999 KNYSNA - KEURHOEK

VANAF TAXI STAANPLEK IN NELSONSTRAAT KNYSNA, REGS IN ST GEORGESSTRAAT, REGS IN GREYSTRAAT, LINKS IN AANSLUITING MET N2, LANGS N2 VIR 8KM TOT AFRIT NA

KEURHOEK WOONGEBIED EN TERUG OOR DIESELFDE ROETE.

OP.2198833. (2) INNES KENNETH ANTHONY KA ID NO 7107245252081. (3) DISTRICT: KNYSNA. POSTAL ADDRESS: POSBUS 102, KNYSNA, 6583. (4) NEW APPLICATION. (5) 1 X 16 PASSENGERS. (6) THE CONVEYANCE OF TAXI PASSENGERS. (7) AUTHORITY: 867 KNYSNA - KNYSNA

FROM TAXI RANK AT KNYSNA TO POINTS WITHIN THE MUNICIPAL AREA OF KNYSNA AND RETURN.
999 KNYSNA - KEURHOEK

VANAF TAXI STAANPLEK IN NELSONSTRAAT KNYSNA, REGS IN ST GEORGESSTRAAT, REGS IN GREYSTRAAT, LINKS IN AANSLUITING MET N2, LANGS N2 VIR 8KM TOT AFRIT NA KEURHOEK WOONGEBIED EN TERUG OOR DIESELFDE ROETE.

OP.2198951. (2) OLIVER FAROUK F ID NO 4511255188080. (3) DISTRICT: WYNBERG. POSTAL ADDRESS: 34 MONTON ROAD, KENWYN, 7780. (4) NEW APPLICATION(PERMIT HOLDER). (5) 1 X 22 PASSENGERS. (6) THE CONVEYANCE OF ORGANISED PARTIES. (7) AUTHORITY: FROM LANSDOWNE TO POINTS WITHIN THE RSA AND RETURN FOR THE FOLLOWING CONDITIONS THAT THE PERSONS ORGANISED THEMSELVES IN GROUPS:
1. WEDDINGS;
2. FUNERALS;
3. RELIGIOUS GATHERINGS;
4. SPORTING EVENTS

OP.2198985. (2) SAWULA MXOLISI ERNEST ME ID NO 6608015708088. (3) DISTRICT: CERES. POSTAL ADDRESS: 10 SLOVO AVENUE, NDULI, CERES, 6835. (4) NEW APPLICATION. (5) 1 X 14 PASSENGERS. (6) THE CONVEYANCE OF TAXI PASSENGERS. (7) AUTHORITY: CERES - STERKSPRUIT

NDULI CERES TO TOUWSRIVER, LAINGSBURG TO BEAUFORT WEST TO THREE SISTERS, RICHMOND HANOVER TO COLESBERG TO NOVALSPORT TO VENTERSTAD TO BURGERSDORP TO ALIWAL NORTH LEFT TO LADY GREY LEFT TO STERKSPRUIT AND RETURN TO THE SAME ROUTE.
CERES - QUEENSTOWN

NDULI CERES TO TOUWSRIVER, LAINGSBURG TO BEAUFORT WEST RIGHT TO ABERDEEN LEFT TO GRAAFF REINET TO CRADOCK TO TAKARSTAD TO QUEENSTOWN AND RETURN.
C10 CERES - AGTERWITZENBERGVALLEI DISTRIK CERES

VANAF TAXI STAANPLEK TE VOSSTRAAT CERES, IN VOORTREKKERSTRAAT, LANGS R46 NA PLASE IN DIE AGTERWITZENBERGVALLEI NAAMLIK SLAGBOOM, STERKWATER, PAARDEKLOOF, WAKKERSTROOM, VASTRAP, OU PLAAS, DOORNKRAAL, DIE EIKE, DE VLAKTE, ROSENDALFONTEIN, ESPERANTO, KROMFONTEIN, LINDESHOF, DE KEUR, OP DIE BERG, TANDFONTEIN, DONKERBOS, RIETFONTEIN, SNEEKOP IN AGTERWITZENBERGVALLEI DIST CERES EN TERUG OOR DIESELFDE ROETE.
F07 CERES - CERES

VANAF TAXI STAANPLEK TE VOSSTRAAT CERES NA PUNTE GELEë BINNE DIE MUNISIPALE GEBIED VAN CERES EN TERUG OOR DIESELFDE ROETE.
822 NDULI - CERES

VANAF TAXI STAANPLEK TE CHRIS HANI RYLAAN NDULI REGUIT IN VOORTREKKERSTRAAT, REGS IN OWENSTRAAT, LINKS IN RIVIERKANTSTRAAT, LINKS IN HUGOSTRAAT, LINKS IN VIERDELAAN, REGS IN FAURESTRAAT, LINKS IN VOSSTRAAT TOT BY CPP FABRIEK, DRAAI OM IN VOSSTRAAT, LINKS IN JOUBERTSTRAAT, LINKS IN CILLIERSTRAAT, REGS IN RETIEFSTRAAT, LINKS IN VOSSTRAAT CERES EN TERUG OOR DIESELFDE ROETE.
823 NDULI - CERES

VANAF TAXI STAANPLEK TE CHRIS HANI RYLAAN NDULI, REGUIT IN VOORTREKKERSTRAAT TOT BY TAXI STAANPLEK CERES EN TERUG OOR DIESELFDE ROETE.

OP.2199029. (2) BOOYSEN KAREL K ID NO 5707145176082. (3) DISTRICT: KUILSRIVIER. POSTAL ADDRESS: GEELHOUTSTRAAT 20, FOREST HEIGHTS, EERSTERIVIER, 7100. (4) NEW APPLICATION(PERMIT HOLDER). (5) 1 X 16 PASSENGERS. (6) THE CONVEYANCE OF TAXI PASSENGERS. (7) AUTHORITY: 70 MELTON ROSE - BELLVILLE

VANAF HUURMOTORSTAANPLEK TE MELTON ROSE SPOORWEGSTASIE, IN ALBERT PHILANDERSTRAAT, REGS IN ROGERWEG, LINKS IN FREDERICKSWEG, REGS IN BUTTSKOPWEG, LINKS IN STRANDWEG, LINKS NA BLACKHEATH SPOORWEGSTASIE, WEER IN STRANDWEG, REGUIT IN VAN RIEBEECKWEG, REGUIT IN VOORTREKKERWEG, LINKS IN BELLRAIL WEG TOT BY BELLVILLE SPOORWEGSTASIE EN TERUG ONDERWORPE AAN DIE VOLGENDE VOORWAARDES:

- (A) DAT GEEN PASSASIERE BY ENIGE ANDER HUURMOTORSTAANPLEK OPGETEL MAG WORD NIE.
 (B) DIE VOERTUIG MOET IN DIE NAAM VAN DIE APPLIKANT GEREGISTREER WEES.
 (C) DIE HOUEER VAN HIERDIE PERMIT WORD BELET OM 'N OOREENKOMS AAN TE GAAN WAARKRAGTENS ENIGE ANDER PARTY GEMAGTIG WORD OM VIR EIE GEWIN PADVERVOER TE ONDERNEEM Kragtens magtiging verleen deur hierdie permit.
 (D) DIE VOLLEDIGE ROETE MOET BEDRYF WORD EN NIE SLEGS 'N GEDEELTE VAN DIE ROETE NIE.

OP.2199030. (2) LEWIS WINSTON EARL WE ID NO 7406105123089. (3) DISTRICT: KUILSRIVIER. POSTAL ADDRESS: P O BOX 681, KUILSRIVER, 7580. (4) NEW APPLICATION(PERMIT HOLDER). (5) 1 X 16 PASSENGERS. (6) THE CONVEYANCE OF TAXI PASSENGERS. (7) AUTHORITY: C99 WESBANK - KUILSRIVER

VANAF TAXI STAANPLEK TE WESBANK, SUID IN WESBANK HOOFWEG, LINKS IN FERNKLOOFSINGEL, LINKS IN WESBANK HOOFWEG REGS IN VOGENVLEI HOOFWEG TOT BY SILVERSANDSWEG, LINKS IN WESBANK HOOFWEG, LINKS IN OUPLAASSINGEL, OOR WESBANK HOOFWEG, IN ROWALLIANSINGEL, IN WESBANK HOOFWEG, REGS IN HUMERIALSTRAAT, IN WESBANK HOOFWEG, LINKS IN WESBANK HOOFWEG, LINKS IN DIEPWATERSINGEL, OOR WESBANK HOOFWEG, IN CANDOSTRAAT, LINKS IN REINDEERSINGEL REGS IN CANDOSTRAAT, REGS IN WESBANK HOOFWEG, LINKS IN BEAULLAHLANDSINGEL, LINKS IN WESBANK HOOFWEG, LINKS DEUR ONGENOEMDE STRATE IN WESBANK, LINKS IN WESBANK HOOFSTRAAT REGS IN STELLENBOSCH ARTERIALWEG, LINKS IN NOOIENSFONTEINWEG, REGS TOT BY KUILSRIVIER SPOORWEGSTASIE, REGS IN NOOIENSFONTEINWEG, REGS IN CARINUSWEG, LINKS IN BY TAXI STAANPLEK TE SHOPRITE KUILSRIVIER EN TERUG OOR DIESELFDE ROETE.
 ROETE IS ONDERWORPE AAN DIE VOLGENDE VOORWAARDES:

- (A) DAT GEEN PASSASIERE BY ENIGE ANDER HUURMOTORSTAANPLEK OPGETEL MAG WORD NIE.
 (B) DIE VOERTUIG MOET IN DIE NAAM VAN DIE APPLIKANT GEREGISTREER WEES.
 (C) DIE HOUEER VAN HIERDIE PERMIT WORD BELET OM 'N OOREENKOMS AAN TE GAAN WAARKRAGTENS ENIGE ANDER PARTY GEMAGTIG WORD OM VIR EIE GEWIN PADVERVOER TE ONDERNEEM Kragtens magtiging verleen deur hierdie permit.
 (D) DIE VOLLEDIGE ROETE MOET BEDRYF WORD EN NIE SLEGS 'N GEDEELTE VAN DIE ROETE NIE.
 (E) DIE PERMIT IS NIE OORDRAAGBAAR NIE.
 (F) BOGEMELDE MAGTIGING IS HERSIENBAAR TEN ENIGE TYD.

OP.2199177. (2) COENRAAD ABDUL KADER AK ID NO 7008295078089. (3) DISTRICT: WYNBERG. POSTAL ADDRESS: 14 HONITON ROAD, PLUMSTEAD, 7800. (4) NEW APPLICATION(PERMIT HOLDER). (5) 1 X 16 PASSENGERS. (6) THE CONVEYANCE OF TAXI PASSENGERS. (7) AUTHORITY: FROM TAXI RANK AT WYNBERG RAILWAY STATION, INTO MAYNARD ROAD, RIGHT INTO MAIN ROAD, ALONG MAIN ROAD THROUGH KENILWORTH, CLAREMONT, NEWLANDS, RONDEBOSCH, ROSEBANK, MOWBRAY, OBSERVATORY, SALT RIVER, ALONG VICTORIA ROAD, WOODSTOCK, SIR LOWRY ROAD, RIGHT INTO OSWALD PIROW ROAD, LEFT INTO TOP DECK CAPE TOWN RAILWAY STATION AND RETURN.

OP.2199223. (2) WINDWARD COACH CC T/A WINDWARD CHARTERS ID NO 903146623. (3) DISTRICT: REPUBLIC OF SA. POSTAL ADDRESS: P.O. BOX 26591, HOUT BAY, 7872. (4) NEW APPLICATION(PERMIT HOLDER). (5) 1 X 11 PASSENGERS. (6) THE CONVEYANCE OF TOURISTS. (7) AUTHORITY: CHARTER SERVICE: BETWEEN POINTS SITUATED WITHIN THE BOUNDARIES OF THE REPUBLIC OF SOUTH AFRICA.

OP.2199224. (2) WINDWARD COACH CC T/A WINDWARD CHARTERS ID NO 903146623. (3) DISTRICT: REPUBLIC OF SA. POSTAL ADDRESS: P.O. BOX 26591, HOUT BAY, 7872. (4) NEW APPLICATION(PERMIT HOLDER). (5) 1 X 17 PASSENGERS. (6) THE CONVEYANCE OF TOURISTS. (7) AUTHORITY: CHARTER SERVICE: BETWEEN POINTS SITUATED WITHIN THE BOUNDARIES OF THE REPUBLIC OF SOUTH AFRICA.

OP.2199225. (2) WINDWARD COACH CC T/A WINDWARD CHARTERS ID NO 903146623. (3) DISTRICT: REPUBLIC OF SA. POSTAL ADDRESS: P.O. BOX 26591, HOUT BAY, 7872. (4) NEW APPLICATION(PERMIT HOLDER). (5) 1 X 5 PASSENGERS. (6) THE CONVEYANCE OF TAXI PASSENGERS. (7) AUTHORITY: CHARTER SERVICE: BETWEEN POINTS SITUATED WITHIN THE BOUNDARIES OF THE REPUBLIC OF SOUTH AFRICA.

OP.2199227. (2) ANTHONY ASHLEY A ID NO 6603255058088. (3) DISTRICT: RADIUS. POSTAL ADDRESS: POSBUS 202, GROOT DRACKENSTEIN, 7680. (4) NEW APPLICATION(PERMIT HOLDER). (5) 1 X 29 PASSENGERS. (6) THE CONVEYANCE OF OTHER. (7) AUTHORITY: STAFF IN THE EMPLOYMENT OF R77 FOODS PTY LTD: FROM POINTS SITUATED WITHIN THE RESIDENTIAL AREA OF LANQUEDOC TO THE PREMISES OF R77 FOODS (PTY) LTD SITUATED IN PNIEL ROAD, GROOT DRACKENSTEIN AND RETURN.

2) CHARTER SERVICE: FROM POINTS SITUATED WITHIN A RADIUS OF 30 KM FROM HOLDERS PLACE OF BUSINESS AT TRYGIE STREET, LANQUEDOC TO POINTS SITUATED WITHIN THE BOUNDARIES OF THE REPUBLIC OF SOUTH AFRICA AND RETURN.

OP.2199228. (2) LINDAVELL CLIVE FREDERICK CF ID NO 4809135094084. (3) DISTRICT: WYNBERG. POSTAL ADDRESS: 23 GOLDEN GATE, PORTLANDS, MITCHELL'S PLAIN, 7785 C/O MR B I MISKEY P.O. BOX 5577, TYGERVALLEY, 7530. (4) NEW APPLICATION. (5) 1 X 15 PASSENGERS. (6) THE CONVEYANCE OF OTHER. (7) AUTHORITY:

1. STAFF IN THE EMPLOYMENT OF LANCASHIRE MANUFACTURING COMPANY (PTY) LTD: FROM THEIR RESIDENCE SITUATED WITHIN THE RESIDENTIAL AREA OF MITCHELL'S PLAIN TO THE PLACE OF BUSINESS OF LANCASHIRE MANUFACTURING COMPANY (PTY) LTD SITUATED AT 3 GREENVILLE ROAD, DIEP RIVER AND RETURN.

2. SCHOLARS ON SPORT, EDUCATIONAL AND RECREATIONAL OUTINGS BETWEEN POINTS SITUATED WITHIN A RADIUS OF 25KM OF HOLDERS PLACE OF BUSINESS SITUATED AT 23 GOLDEN GATE, PORTLANDS, MITCHELLS PLAIN.

OP.2199230. (2) SONDAY ACHMAT A ID NO 4702025104081. (3) DISTRICT: RADIUS. POSTAL ADDRESS: 25 SELKIRK COURT, MIRBEY ROAD, RETREAT, 7945 C/O MR B I MISKEY P.O. BOX 5577, TYGERVALLEY, 7530. (4) NEW APPLICATION. (5) 1 X 15 PASSENGERS. (6) THE CONVEYANCE OF TAXI PASSENGERS. (7) AUTHORITY: 1. STAFF IN THE EMPLOYMENT OF LANCASHIRE MANUFACTURING COMPANY (PTY) LTD: FROM THEIR RESIDENCE SITUATED WITHIN A RADIUS OF 10 KM FROM LANCASHIRE MANUFACTURING COMPANY PTY LTD PLACE OF BUSINESS AT 3 GREENVILLE ROAD, DIEP RIVER TO THE PLACE OF BUSINESS OF LANCASHIRE MANUFACTURING COMPANY PTY LTD SITUATED AT 3 GREENVILLE ROAD, DIEP RIVER AND RETURN. 2. SCHOLARS ON SPORT, EDUCATIONAL AND RECREATIONAL OUTINGS: BETWEEN POINTS SITUATED WITHIN A RADIUS OF 24 KM FROM HOLDER PLACE OF BUSINESS SITUATED AT 25 SELKIRK COURT, MIRBEY ROAD, LAVENDER HILL.

OP.2199232. (2) DANI FANELO DORRINGTON FD ID NO 6012145721089. (3) DISTRICT: WORCESTER. POSTAL ADDRESS: BUSA AVENUE 3, ZWELETHEMBA, WORCESTER, 6852. (4) NEW APPLICATION (PERMIT HOLDER). (5) 1 X 16 PASSENGERS. (6) THE CONVEYANCE OF OTHER. (7) AUTHORITY: A. HUURMOTORPASSASIER - WORCESTER MUNISIPALE GEBIED

VANAF MUNNIK HOU AREA GELEË TE GREY STRAAT WORCESTER NA PUNTE GELEË BINNE DIE WORCESTER MUNISIPALE GEBIED EN TERUG NA MUNNIK HOU AREA TE GREY STRAAT. WORCESTER NA BELLVILLE

VANAF HOU AREA TULBAGH STRAAT WORCESTER, LINKS IN ADDERLEY STRAAT OOR HOOGSTRAAT TOT BY DURBAN STRAAT, REGS IN DURBAN STRAAT TOT IN RAWSONVILLE BY N1 AANSLUITING, LINKS IN N1 VIA DIE TONNEL, VIA PAARL VOORT MET N1, LINKS BY AFDRAAI DURBANVILLE/BELLVILLE OOR VOORTREKKER WEG TOT BY STATION ROAD, LINKS IN STATION ROAD TOT ONDER DIE BRUG AFLAAI PUNT BELLVILLE NA WORCESTER. OP DIESELFDE ROETE WEER NA HOU-AREA TULBAGH STRAAT WORCESTER.

B. GEORGANISEERDE GROEPE - VANAF BUSHA STRAAT 3, ZWELETHEMBA, WORCESTER BINNE 'N RADIUS VAN 20 KM NA PUNTE GELEË BINNE DIE WESKAAP PROVINSIE EN TERUG NA ZWELETHEMBA, WORCESTER HETSY BEGRAFNISSE, SPORT, ONTSPANNING, KERK BYEENKOMSTE, PIEKNIK. GEEN PERSONE OP ENIGE ANDER PUNTE OP OF AFGELAAI ALVORENS BESTEMMING BEREIK IS NIE.

OP.2199299. (2) MAKALUZA GORDON G ID NO 5112255894089. (3) DISTRICT: WYNBERG. POSTAL ADDRESS: 28 NJOLI AVENUE, SETTLERS PLACE, LANGA, 7455. (4) NEW APPLICATION (PERMIT HOLDER). (5) 1 X 68 PASSENGERS. (6) THE CONVEYANCE OF OTHER. (7) AUTHORITY: PASSENGERS AND THEIR PERSONAL EFFECTS FREE OF CHARGE FROM POINTS SITUATED WITHIN THE MAGISTERIAL DISTRICTS OF THE CAPE, GOODWOOD, MITCHELL'S PLAIN, WYNBERG, SIMONSTOWN, STRAND, SOMERSET WEST, KUILS RIVER STELLENBOSCH, PAARL, BELLVILLE, WORCESTER, MALMESBURY, TULBAGH, CERES, WELLINGTON, GRABOUW, CALEDON AND HERMANUS TO JOE GOABI RANK STOCK ROAD PHILLIPI. ON THE CONDITION THAT ON THE JOURNEY TO THE STOCK ROAD RANK NO PASSENGERS SHALL BE SET DOWN AT ANY OTHER PLACE THAN AT JOE GOABI RANK. ALL PASSENGERS SO CONVEYED SHALL BE PASSENGERS ON ROUTE TO THE EASTERN CAPE PROVINCE ALONG ONE OF THE FOLLOWING ROUTES FOR WHICH PASSENGERS SHALL BE CHARGED A TARIFF FROM JOE GOABI BUS RANK PHILLIPI.

ROUTE 1 FORWARD JOURNEY

FROM JOE GOABI RANK STOCK ROAD PHILLIPI, A Z BERMAN TURN LEFT TO R300, VIA N1 PAARL, WORCESTER, TOWNSRIVER, LAINGSBURG ALONG N1 TO BEAUFORT WEST. FROM BEAUFORT WEST ALONG THE N1 VIA THREE SISTERS AND RICHMOND, RIGHT ALONG THE N10 AT HANOVER TO MIDDLEBURG, ALONG MEINTJIES STREET, LEFT LOOP, LEFT VAN REENEN, RIGHT CHURCH, LEFT JUBILEE, THEN ALONG THE R56 VIA STEYNSBURG, MOLTENO, DORDRECHT, INDWE, ELLIOT, UGIE, MACLEAR, RIGHT ALONG THE R396 VIA TSOLO, THEN LEFT ALONG THE R56 TO KOKSTAD, RETURN VIA THE R56 IN THE

REVERSE DIRECTION, THEN ONTO LEFT N2 VIA STAFFORD'S POST LEFT R56 TO UMZIMKULU AND RETURN ALONG THE SAME ROUTE IN THE REVERSE DIRECTION. ROUTE THROUGH TOWNS AND CITIES, IF NOT MENTIONED, SHALL BE AS APPROVED BY THE LOCAL AUTHORITIES.

ROUTE 2

FOLLOW THE SAME ROUTE AS PER ROUTE 1 TO BEAUFORT WEST THEN VIA ABERDEEN, GRAAFF REINET, PEARSTON, SOMERSET EAST, COOKHOUSE, BEDFORD, ADELAIDE, FORT BEAUFORT, ALICE, KEISKAMMAHOEK, DIMBAZA, KING WILLIAM'S TOWN, ZWELITSHA AND MDANTSANE TO EAST LONDON AND RETURN.

ROUTE 3

FOLLOW THE SAME ROUTE AS PER ROUTE 1 AND 2 TO ALICE THEN VIA KING WILLIAM'S TOWN, BISHO, KOMGA, KEI BRIDGE, NDABAKAZI, BUTTERWORTH, AND IDUTYWA TO UMTATA AND RETURN.

ROUTE 4

FOLLOW THE SAME ROUTE TO BEAUFORT WEST THEN VIA ABERDEEN, GRAAFF REINET, CRADOCK, TARKASTAD, WHITTLESEA AND SADA TO HEWU AND RETURN VIA THE SAME ROUTE

ROUTE 5

FOLLOW THE SAME TO BEAUFORT WEST THEN ALONG N1 TO COLESBERG TURN RIGHT INTO R58 THEN VIA ALI WAL NORTH TO HERSCHEL/STERKSPRUIT AND RETURN.

ROUTE 6

FROM JOE GOABI BUS RANK PHILLIPI ALONG A-Z BERMAN TURN LEFT TO R300 PROCEED AND TURN LEFT OFF RAMP TO JOIN N2 SOMERSET WEST VIA GRABOUW, CALEDON, MOSSEL BAY, KNYSNA, AND HUMANSDORP INTO PORT ELIZABETH. IN PORT ELIZABETH TURN LEFT INTO R368, R368 CHANGES INTO STRAND ROAD, PROCEED WITH STRAND ROAD TURN RIGHT INTO THOROGOOD STREET, PROCEED WITH THOROGOOD STREET AND OFF LOAD IN FRONT OF ALIBAMA HOTEL. USE THE SAME ROUTE BACK TO R368. FROM R368 TURN RIGHT INTO N2 FOLLOWING THE BRIGHTON DIRECTION SIGN. FROM N2 TURN LEFT FOLLOWING THE NEW BRIGHTON SIGN TURN RIGHT INTO AGGREY ROAD, PROCEED WITH AGGREY ROAD PAST R10 CINEMA AND TANJI STORE, TURN RIGHT AT THE TRAFFIC CIRCLE AND OFF LOAD AT EMBIZWENI SQUARE TURN LEFT INTO MENDI ROAD, OVER THE FERGUSON ROAD, PROCEED WITH FERGUSON ROAD PAST OEOE'S SERVICE STATION (ON THE RIGHT HAND SIDE). TURN RIGHT ON THE BRIDGE AND PROCEED WITH THE SAME STREET, TURN LEFT ON THE TOUCH WOOD. WISPELO, SWARTKOPS ON ROUTE TO GRAHAMSTOWN. CROSS SINGLE LANE BRIDGE AND TURN LEFT INTO N2. PROCEED WITH N2 TO GRAHAMSTOWN. IN GRAHAMSTOWN N2 BECOMES BEAUFORT STREET. PROCEED PAST THE TOW BRIDGE AND TURN LEFT INTO OSMOND TERRACE, TURN LEFT INTO MATEBESE'S BUS DEPOT. OFF LOAD AT MATEBESE'S BUS DEPOT TURN LEFT INTO OSMOND TERMINUS, TURN LEFT INTO BEAUFORT STREET. BEAUFORT STREET CHANGES TO N2 OUT TO KING WILLIAM'S TOWN. IN KING WILLIAM'S TOWN TURN LEFT INTO CATHCART ROAD, TURN LEFT INTO WALKER STREET, TURN LEFT TURN RIGHT INTO MARKET SQUARE BUS RANK. BRIDGE STREET TO TAXI RANK TERMINUS OUT, TURN LEFT WALKER STREET, TURN LEFT TO CATHCART ROAD, TURN RIGHT TO N2 ON ROUTE TO WALKER STREET TURN LEFT INTO AMALANDE DRIVE, MAIN ROAD, TURN RIGHT INTO LEMONROAD, TURN RIGHT OVER THE BRIDGE ON AZZALIA ROAD AND DRIVE PAST PARIMORE STATION, TURN RIGHT TO DOUGLAS STREET HIGHWAY AND TURN LEFT TO THE TAXI OFF LOAD AT DUNCAN VILLAGE AND PEFFERVILLE, TURN LEFT BACK TO DOUGLAS SMITH HIGHWAY, TURN LEFT INTO WINDRIDGE ROAD, PROCEED WITH WINDRIDGE ROAD AND OFF LOAD OPPOSITE NOBLE'S BUS SERVICE DEPOT. BACK BY THE SAME ROUTE IN AN OPPOSITE DIRECTION.

TIMETABLE

AS AND WHEN REQUIRED

TARIFFS

AS AGREED BETWEEN THE PARTIES

FORWARD JOURNEY

TIMETABLE

TOWNS	SUNDAY	MONDAY	TUESDAY	WEDNESDAY	THURSDAY	FRIDAY	SATURDAY
JOE GOABI	10H00	18H00	18H00	18H00	18H00	18H00	10H00
STRAND	10H30	18H30	18H30	18H30	18H30	18H30	10H30
GRABOUW	11H00	19H00	19H00	19H00	19H00	19H00	11H00
CALEDON	11H30	19H30	19H30	19H30	19H30	19H30	11H30
MOSSELBAY	14H00	22H00	22H00	22H00	22H00	22H00	14H00
KNYSNA	15H00	23H00	23H00	23H00	23H00	23H00	15H00
PE	17H30	01H30	01H30	01H30	01H30	01H30	17H30
GRAHAMS	18H30	02H30	02H30	02H30	02H30	02H30	18H30
TOWN	SUNDAY	MONDAY	TUESDAY	WEDNESDAY	THURSDAY	FRIDAY	SATURDAY
K/W TOWN	20H00	04H00	04H00	04H00	04H00	04H00	20H00
E/LONDON	21H00	05H00	05H00	05H00	05H00	05H00	21H00

TIMETABLE

TOWNS	SUNDAY	MONDAY	TUESDAY	WEDNES	THURSDAY	FRIDAY	SATURDAY
E/LONDON	11H00	11H00	11H00	11H00	11H00	11H00	11H00
K/W TOWN	12H00	12H00	12H00	12H00	12H00	12H00	12H00
GRAHAMS	13H30	13H30	13H30	13H30	13H00	13H30	13H30

PE	14H30	14H30	14H30	14H30	14H30	14H30	14H30
KNYSNA	17H00	17H00	17H00	17H00	17H00	17H00	17H00
MOSSELBAY	18H00	18H00	18H00	18H00	18H00	18H00	18H00
CALEDON	20H30	20H30	20H30	20H30	20H30	20H30	20H30
GRABOUW	21H00	21H00	21H00	21H00	21H00	21H00	21H00
STRAND	21H30	21H30	21H30	21H30	21H30	21H30	21H30
JOE GOABI	22H00	22H00	22H00	22H00	22H00	22H00	22H00

SUBJECT TO THE FOLLOWING CONDITIONS:

1. ON THE FORWARD JOURNEY, NO PASSENGERS BOARDING WITHIN THE MAGISTERIAL DISTRICT OF PAARL, STELLENBOSCH, SOMERSET WEST, STRAND KUILS RIVER, MITCHELL'S PLAIN, WYNBERG AND CAPE TOWN MAY ALIGHT WITHIN THE SAID MAGISTERIAL DISTRICTS.

2. ON THE RETURN JOURNEY NO PASSENGERS MAY EMBARK WITHIN ANY OF THE AFOREMENTIONED MAGISTERIAL DISTRICTS.

ROUTE 1-6 ARE SUBJECT TO THE FOLLOWING CONDITIONS:

(1) THAT THE HOLDER MAY DEViate FROM THE SPECIFIED ROUTE BY UP TO 75 KILOMETRES TO ENABLE THE HOLDER TO DROP OFF AND PICK UP PASSENGERS CLOSER TO THEIR RESIDENCE IF AGREED UPON.

(11) THAT ROUTES THROUGH TOWN AND CITIES WILL BE AS AGREED UPON WITH THE RELEVANT AUTHORITIES.

(111) SUBJECT TO THE CONDITION THAT TRIPS ALONG ALL OR PART OF THE ROUTE MAY BE UNDERTAKEN AS REQUIRED.

TIMETABLE: AS WHEN REQUIRED

TARIFFS: AS PER AGREEMENT

PASSENGERS AND THEIR PERSONAL EFFECTS FREE OF CHARGE - FROM POINTS SITUATED WITHIN THE MAGISTERIAL DISTRICTS OF THE CAPE, GOODWOOD, MITCHELL'S PLAIN, WYNBERG, SIMONSTOWN, STRAND, SOMERSET WEST, KUILSRIVER, STELLENBOSCH, PAARL, BELLVILLE, WORCESTER, MALMESBURY, TULBAGH, CERES, WELLINGTON, GRABOUW AND CALEDON TO JOE GOABI STOCK RANK PHILLIPI. PASSENGERS AND THEIR EFFECTS -

ROUTE A

FROM JOE GOABI STOCK RANK PHILLIPI INTERCHANGE ALONG A Z BERMAN TURN LEFT TO R300, CONTINUE ALONG R300 WHICH JOINS N1. PROCEED ALONG N1 TO WORCESTER, DE DOORNS, TOUWS RIVER, LAINGSBURG ALONG N1 TO BEAUFORT WEST, ALONG N1 INTO DONKIN STREET, TURN RIGHT INTO VOORTREKKER ROAD WHICH BECOMES R61 TO GRAAFF REINET, CRADOCK, TARKASTAD, ALONG R61 TO QUEENSTOWN THEN VIA NONESI NEK, MCKOYO, LADY FRERE, CALA, ELLIOT, UGIE, MACLEAR, HOLYCON DRIFT, KATKOP, MOUNT FLETCHER, MATATIELE AND MALUTI AND RETURN.

ROUTE B

FOLLOW THE SAME ROUTE AS PER ROUTE 1 TO QUEENSTOWN THEN VIA NTYWENKA, TSOLO, QAMATA, QUMBU, MOUNT FRERE AND MOUNT AYLIFF TO KOKSTAD AND RETURN.

ROUTE C

FOLLOW THE SAME ROUTE AS PER ROUTE 1 TO QUEENSTOWN THEN VIA BOLOTWA, QAMATA, COFIMVABA, ENGCOCO, BAZIYA, UMTATA, TSOLO, MOUNT FRERE AND MOUNT AYLIFF TO KOKSTAD AND RETURN.

ROUTE D

FOLLOW THE SAME ROUTE AS PER ROUTE 1 TO QUEENSTOWN THEN VIA BOLOTWA, QAMATA, COFIMVABA, TSOMO, NOAMAKWE, NDABAKAZI, BUTTERWORTH, KENTANI, IDUTYWA, WILLOWVALE, ELLIOTDALE, BASHEE BRIDGE, MQANDULI AND VIEDGESVILLE TO UMTATA AND RETURN.

ROUTES A-D ARE SUBJECT TO THE CONDITIONS:

(I) THAT THE HOLDER MAY DEViate FROM THE SPECIFIED ROUTE BY UP TO 75 KILOMETRES TO ENABLE THE HOLDER TO DROP PASSENGERS OFF CLOSER TO THEIR RESIDENCE IF AGREED UPON.

(II) ROUTES IN AND THROUGH TOWNS AND CITIES AS WELL AS PICK UP AND SETTING DOWN POINT WILL BE AS PRESCRIBED BY THE RELEVANT AUTHORITIES FROM TIME TO TIME.

(III) IF A TOWN IS NOT SITUATED DIRECTLY ON A ROAD DESCRIBED IN THE ROUTE DESCRIPTION THE HOLDER SHALL BE ENTITLED TO FOLLOW THE MOST CONVENIENT ROAD TO SUCH TOWN.

(IV) ROUTES MAY BE CO-ORDINATED AND THE HOLDER SHALL BE ENTITLED TO SERVICE PARTS ROUTES.

PERSONS WHO HAVE ORGANISED THEMSELVES INTO A PARTY AND THEIR PERSONAL LUGGAGE - FROM POINTS SITUATED WITHIN THE MAGISTERIAL DISTRICTS OF BELLVILLE, THE CAPE, KUILS RIVER, GOODWOOD, SIMONS TOWN, MITCHELL'S PLAIN AND WYNBERG TO PLACES SITUATED WITHIN THE REPUBLIC OF SOUTH AFRICA AND BACK TO THE PLACE WHERE PARTY WAS PICKED UP IN THE FIRST INSTANCE

(A) SUBJECT TO THE CONDITION THAT SUCH GROUPS SHALL NOT BE CONVEYED TO PLACES SITUATED WITHIN ANY OF THE AFOREMENTIONED MAGISTERIAL DISTRICT; AND (B) SUBJECT, FURTHER TO THE EXPLICIT CONDITION THAT THE CONVEYANCE OF SUCH A GROUP OF PERSONS CAN ONLY BE UNDERTAKEN IF THE SAME GROUP AS A UNIT UNDERTAKE THE FORWARD AND RETURN TRIPS WITH THE EXCLUSIVE COMMON PURPOSE OF ATTENDING ONE OR MORE OF THE FOLLOWING OCCASIONS:

- A WEDDING;
- A FUNERAL;
- A RELIGIOUS GATHERING;
- A SPORT GATHERING EITHER AS PARTICIPANTS OR AS SPECTATORS;
- A PICNIC OR ANY OTHER SIMILAR KIND OF ORGANISED ENTERTAINMENT OR RELAXATION.

OP.2199300. (2) MAKALUZA GORDON G ID NO 5112255894089. (3) DISTRICT: CAPE TOWN. POSTAL ADDRESS: 28 NJOLI AVENUE, SETTLERS PLACE, LANGA, 7455.

(4) NEW APPLICATION (PERMIT HOLDER). (5) 1 X 60 PASSENGERS. (6) THE CONVEYANCE OF OTHER. (7) AUTHORITY: PASSENGERS AND THEIR PERSONAL EFFECTS FREE OF CHARGE FROM POINTS SITUATED WITHIN THE MAGISTERIAL DISTRICTS OF THE CAPE, GOODWOOD, MITCHELL'S PLAIN, WYNBERG, SIMONSTOWN, STRAND, SOMERSET WEST, KUILS RIVER, STELLENBOSCH, PAARL, BELLVILLE, WORCESTER, MALMESBURY, TULBAGH, CERES, WELLINGTON, GRABOUW, CALEDON AND HERMANUS TO JOE GOABI RANK STOCK ROAD PHILLIPI. ON THE CONDITION THAT ON THE JOURNEY TO THE STOCK ROAD RANK NO PASSENGERS SHALL BE SET DOWN AT ANY OTHER PLACE THAN AT JOE GOABI RANK. ALL PASSENGERS SO CONVEYED SHALL BE PASSENGERS ON ROUTE TO THE EASTERN CAPE PROVINCE ALONG ONE OF THE FOLLOWING ROUTES FOR WHICH PASSENGERS SHALL BE CHARGED A TARIFF FROM JOE GOABI BUS RANK PHILLIPI.

ROUTE 1 FORWARD JOURNEY

FROM JOE GOABI RANK STOCK ROAD PHILLIPI, A Z BERMAN TURN LEFT TO R300, VIA N1 PAARL, WORCESTER, TOWNSRIVER, LAINGSBURG ALONG N1 TO BEAUFORT WEST. FROM BEAUFORT WEST ALONG THE N1 VIA THREE SISTERS AND RICHMOND, RIGHT ALONG THE N10 AT HANOVER TO MIDDLEBURG, ALONG MEINTJIES STREET, LEFT LOOP, LEFT VAN REENEN, RIGHT CHURCH, LEFT JUBILEE, THEN ALONG THE R56 VIA STEYNSBURG, MOLTEÑO, DORDRECHT, INDWE, ELLIOT, UGIE, MACLEAR, RIGHT ALONG THE R396 VIA TSOLO, THEN LEFT ALONG THE R56 TO KOKSTAD, RETURN VIA THE R56 IN THE REVERSE DIRECTION, THEN ONTO LEFT N2 VIA STAFFORD'S POST LEFT R56 TO UMZIMKULU AND RETURN ALONG THE SAME ROUTE IN THE REVERSE DIRECTION. ROUTE THROUGH TOWNS AND CITIES, IF NOT MENTIONED, SHALL BE AS APPROVED BY THE LOCAL AUTHORITIES.

ROUTE 2

FOLLOW THE SAME ROUTE AS PER ROUTE 1 TO BEAUFORT WEST THEN VIA ABERDEEN, GRAAFF REINET, PEARSTON, SOMERSET EAST, COOKHOUSE, BEDFORD, ADELAIDE, FORT BEAUFORT, ALICE, KEISKAMMAHOEK, DIMBAZA, KING WILLIAM'S TOWN, ZWELITSHA AND MDANTSANE TO EAST LONDON AND RETURN.

ROUTE 3

FOLLOW THE SAME ROUTE AS PER ROUTE 1 AND 2 TO ALICE THEN VIA KING WILLIAM'S TOWN, BISHO, KOMGA, KEI BRIDGE, NDABAKAZI, BUTTERWORTH, AND IDUTYWA TO UMTATA AND RETURN.

ROUTE 4

FOLLOW THE SAME ROUTE TO BEAUFORT WEST THEN VIA ABERDEEN, GRAAFF REINET, CRADOCK, TARKASTAD, WHITTLESEA AND SADA TO HEWU AND RETURN VIA THE SAME ROUTE

ROUTE 5

FOLLOW THE SAME TO BEAUFORT WEST THEN ALONG N1 TO COLESBERG TURN RIGHT INTO R58 THEN VIA ALI WAL NORTH TO HERSCHEL/STERKSPRUIT AND RETURN.

ROUTE 6

FROM JOE GOABI BUS RANK PHILLIPI ALONG A-Z BERMAN TURN LEFT TO R300 PROCEED AND TURN LEFT OFF RAMP TO JOIN N2 SOMERSET WEST VIA GRABOUW, CALEDON, MOSSEL BAY, KNYSNA, AND HUMANSBURG INTO PORT ELIZABETH. IN PORT ELIZABETH TURN LEFT INTO R368, R368 CHANGES INTO STRAND ROAD, PROCEED WITH STRAND ROAD TURN RIGHT INTO THOROGOOD STREET, PROCEED WITH THOROGOOD STREET AND OFF LOAD IN FRONT OF ALIBAMA HOTEL. USE THE SAME ROUTE BACK TO R368. FROM R368 TURN RIGHT INTO N2 FOLLOWING THE BRIGHTON DIRECTION SIGN. FROM N2 TURN LEFT FOLLOWING THE NEW BRIGHTON SIGN TURN RIGHT INTO AGGREY ROAD, PROCEED WITH AGGREY ROAD PAST R10 CINEMA AND TANJI STORE, TURN RIGHT AT THE TRAFFIC CIRCLE AND OFF LOAD AT EMBIZWENI SQUARE TURN LEFT INTO MENDI ROAD, OVER THE FERGUSON ROAD, PROCEED WITH FERGUSON ROAD PAST QEQE'S SERVICE STATION (ON THE RIGHT HAND SIDE). TURN RIGHT ON THE BRIDGE AND PROCEED WITH THE SAME STREET, TURN LEFT ON THE TOUCH WOOD. WISPELO, SWARTKOPS ON ROUTE TO GRAHAMSTOWN. CROSS SINGLE LANE BRIDGE AND TURN LEFT INTO N2. PROCEED WITH N2 TO GRAHAMSTOWN. IN GRAHAMSTOWN N2 BECOMES BEAUFORT STREET. PROCEED PAST THE TOW BRIDGE AND TURN LEFT INTO OSMOND TERRACE, TURN LEFT INTO MATEBESE'S BUS DEPOT. OFF LOAD AT MATEBESE'S BUS DEPOT TURN LEFT INTO OSMOND TERMINUS, TURN LEFT INTO BEAUFORT STREET. BEAUFORT STREET CHANGES TO N2 OUT TO KING WILLIAM'S TOWN. IN KING WILLIAM'S TOWN TURN LEFT INTO CATHCART ROAD, TURN LEFT INTO WALKER STREET, TURN LEFT TURN RIGHT INTO MARKET SQUARE BUS RANK. BRIDGE STREET TO TAXI RANK TERMINUS

OUT, TURN LEFT WALKER STREET, TURN LEFT TO CATHCART ROAD, TURN RIGHT TO N2 ON ROUTE TO WALKER STREET TURN LEFT INTO AMALANDE DRIVE, MAIN ROAD, TURN RIGHT INTO LEMONROAD, TURN RIGHT OVER THE BRIDGE ON AZZALIA ROAD AND DRIVE PAST PARIMORE STATION, TURN RIGHT TO DOUGLAS STREET HIGHWAY AND TURN LEFT TO THE TAXI OFF LOAD AT DUNCAN VILLAGE AND PEFFERVILLE, TURN LEFT BACK TO DOUGLAS SMITH HIGHWAY, TURN LEFT INTO WINDRIDGE ROAD, PROCEED WITH WINDRIDGE ROAD AND OFF LOAD OPPOSITE NOBLE'S BUS SERVICE DEPOT. BACK BY THE SAME ROUTE IN AN OPPOSITE DIRECTION.

TIMETABLE

AS AND WHEN REQUIRED

TARIFFS

AS AGREED BETWEEN THE PARTIES

FORWARD JOURNEY

TIMETABLE

TOWNS	SUNDAY	MONDAY	TUESDAY	WEDNESDAY	THURSDAY	FRIDAY	SATURDAY
JOE GOABI	10H00	18H00	18H00	18H00	18H00	18H00	10H00
STRAND	10H30	18H30	18H30	18H30	18H30	18H30	10H30
GRABOUW	11H00	19H00	19H00	19H00	19H00	19H00	11H00
CALEDON	11H30	19H30	19H30	19H30	19H30	19H30	11H30
MOSELBAY	14H00	22H00	22H00	22H00	22H00	22H00	14H00
KNYSNA	15H00	23H00	23H00	23H00	23H00	23H00	15H00
PE	17H30	01H30	01H30	01H30	01H30	01H30	17H30
GRAHAMS	18H30	02H30	02H30	02H30	02H30	02H30	18H30
TOWN	SUNDAY	MONDAY	TUESDAY	WEDNESDAY	THURSDAY	FRIDAY	SATURDAY
K/W TOWN	20H00	04H00	04H00	04H00	04H00	04H00	20H00
E/LONDON	21H00	05H00	05H00	05H00	05H00	05H00	21H00

TIMETABLE

TOWNS	SUNDAY	MONDAY	TUESDAY	WEDNES	THURSDAY	FRIDAY	SATURDAY
E/LONDON	11H00	11H00	11H00	11H00	11H00	11H00	11H00
K/W TOWN	12H00	12H00	12H00	12H00	12H00	12H00	12H00
GRAHAMS	13H30	13H30	13H30	13H30	13H00	13H30	13H30
PE	14H30	14H30	14H30	14H30	14H30	14H30	14H30
KNYSNA	17H00	17H00	17H00	17H00	17H00	17H00	17H00
MOSELBAY	18H00	18H00	18H00	18H00	18H00	18H00	18H00
CALEDON	20H30	20H30	20H30	20H30	20H30	20H30	20H30
GRABOUW	21H00	21H00	21H00	21H00	21H00	21H00	21H00
STRAND	21H30	21H30	21H30	21H30	21H30	21H30	21H30
JOE GOABI	22H00	22H00	22H00	22H00	22H00	22H00	22H00

SUBJECT TO THE FOLLOWING CONDITIONS:

1. ON THE FORWARD JOURNEY, NO PASSENGERS BOARDING WITHIN THE MAGISTERIAL DISTRICT OF PAARL, STELLENBOSCH, SOMERSET WEST, STRAND KUILS RIVER, MITCHELL'S PLAIN, WYNBERG AND CAPE TOWN MAY ALIGHT WITHIN THE SAID MAGISTERIAL DISTRICTS.

2. ON THE RETURN JOURNEY NO PASSENGERS MAY EMBARK WITHIN ANY OF THE AFOREMENTIONED MAGISTERIAL DISTRICTS.

ROUTE 1-6 ARE SUBJECT TO THE FOLLOWING CONDITIONS:

(1) THAT THE HOLDER MAY DEVIATE FROM THE SPECIFIED ROUTE BY UP TO 75 KILOMETRES TO ENABLE THE HOLDER TO DROP OFF AND PICK UP PASSENGERS CLOSER TO THEIR RESIDENCE IF AGREED UPON.

(11) THAT ROUTES THROUGH TOWN AND CITIES WILL BE AS AGREED UPON WITH THE RELEVANT AUTHORITIES.

(111) SUBJECT TO THE CONDITION THAT TRIPS ALONG ALL OR PART OF THE ROUTE MAY BE UNDERTAKEN AS REQUIRED.

TIMETABLE: AS WHEN REQUIRED

TARIFFS: AS PER AGREEMENT

PASSENGERS AND THEIR PERSONAL EFFECTS FREE OF CHARGE-

FROM POINTS SITUATED WITHIN THE MAGISTERIAL DISTRICTS OF THE CAPE, GOODWOOD, MITCHELL'S PLAIN, WYNBERG, SIMONSTOWN, STRAND, SOMERSET WEST, KUILSRIVER, STELLENBOSCH, PAARL, BELLVILLE, WORCESTER, MALMESBURY, TULBAGH, CERES, WELLINGTON, GRABOUW AND CALEDON TO JOE GOABI STOCK RANK PHILLIPI.

PASSENGERS AND THEIR EFFECTS -

ROUTE A

FROM JOE GOABI STOCK RANK PHILLIPI INTERCHANGE ALONG A Z BERMAN TURN LEFT TO R300, CONTINUE ALONG R300 WHICH JOINS N1. PROCEED ALONG N1 TO WORCESTER, DE DOORNS, TOUWS RIVER, LAINGSBURG ALONG N1 TO BEAUFORT WEST, ALONG N1 INTO DONKIN STREET, TURN RIGHT INTO VOORTREKKER ROAD WHICH BECOMES R61 TO GRAAFF REINET, CRADOCK, TARKASTAD, ALONG R61 TO QUEENSTOWN THEN VIA NONESI NEK, MKOYO, LADY FRERE, CALA, ELLIOT, UGIE, MACLEAR, HOLYCON DRIFT, KATKOP, MOUNT FLETCHER, MATATIELE AND MALUTI AND RETURN.

ROUTE B

FOLLOW THE SAME ROUTE AS PER ROUTE 1 TO QUEENSTOWN THEN VIA NTYWENKA, TSOLO, QAMATA, QUMBU, MOUNT FRERE AND MOUNT AYLIF TO KOKSTAD AND RETURN.

ROUTE C

FOLLOW THE SAME ROUTE AS PER ROUTE 1 TO QUEENSTOWN THEN VIA BOLOTWA,

OAMATA, COFIMVABA, ENGCOCO, BAZIYA, UMTATA, TSOLO, MOUNT FRERE AND MOUNT AYLIFF TO KOKSTAD AND RETURN.
ROUTE D

FOLLOW THE SAME ROUTE AS PER ROUTE 1 TO QUEENSTOWN THEN VIA BOLOTWA, OAMATA, COFIMVABA, TSOMO, NOAMAKWE, NDABAKAZI, BUTTERWORTH, KENTANI, IDUTYWA, WILLOWVALE, ELLIOTDALE, BASHEE BRIDGE, MQANDULI AND VIEDGESVILLE TO UMTATA AND RETURN.

ROUTES A-D ARE SUBJECT TO THE CONDITIONS:

(I) THAT THE HOLDER MAY DEViate FROM THE SPECIFIED ROUTE BY UP TO 75 KILOMETRES TO ENABLE THE HOLDER TO DROP PASSENGERS OFF CLOSER TO THEIR RESIDENCE IF AGREED UPON.

(II) ROUTES IN AND THROUGH TOWNS AND CITIES AS WELL AS PICK UP AND SETTING DOWN POINT WILL BE AS PRESCRIBED BY THE RELEVANT AUTHORITIES FROM TIME TO TIME.

(III) IF A TOWN IS NOT SITUATED DIRECTLY ON A ROAD DESCRIBED IN THE ROUTE DESCRIPTION THE HOLDER SHALL BE ENTITLED TO FOLLOW THE MOST CONVENIENT ROAD TO SUCH TOWN.

(IV) ROUTES MAY BE CO-ORDINATED AND THE HOLDER SHALL BE ENTITLED TO SERVICE PARTS ROUTES.

PERSONS WHO HAVE ORGANISED THEMSELVES INTO A PARTY AND THEIR PERSONAL LUGGAGE - FROM POINTS SITUATED WITHIN THE MAGISTERIAL DISTRICTS OF BELLVILLE, THE CAPE, KUILS RIVER, GOODWOOD, SIMONS TOWN, MITCHELL'S PLAIN AND WYNBERG TO PLACES SITUATED WITHIN THE REPUBLIC OF SOUTH AFRICA AND BACK TO THE PLACE WHERE PARTY WAS PICKED UP IN THE FIRST INSTANCE

(A) SUBJECT TO THE CONDITION THAT SUCH GROUPS SHALL NOT BE CONVEYED TO PLACES SITUATED WITHIN ANY OF THE AFOREMENTIONED MAGISTERIAL DISTRICT; AND

(B) SUBJECT, FURTHER TO THE EXPLICIT CONDITION THAT THE CONVEYANCE OF SUCH A GROUP OF PERSONS CAN ONLY BE UNDERTAKEN IF THE SAME GROUP AS A UNIT UNDERTAKE THE FORWARD AND RETURN TRIPS WITH THE EXCLUSIVE COMMON PURPOSE OF ATTENDING ONE OR MORE OF THE FOLLOWING OCCASIONS:

- A WEDDING;
- A FUNERAL;
- A RELIGIOUS GATHERING;
- A SPORT GATHERING EITHER AS PARTICIPANTS OR AS SPECTATORS;
- A PICNIC OR ANY OTHER SIMILAR KIND OF ORGANISED ENTERTAINMENT OR RELAXATION.

OP.2199513. (2) GRAINGER AVRIL A ID NO 6108240004080. POSTAL ADDRESS: 27 BOSDUIF ROAD, BRIDGETOWN, ATHLONE, 7764 (4) CHANGE OF TARIFFS, PERMIT NO. 500605/7 FROM GRAINGER AVRIL A (4 X PASSENGERS, DISTRICT: CAPE TOWN). (7) AUTHORITY AS IN LAST MENTIONED PERMIT(S).

OP.2199588. (2) GRS SOUTHERN AFRICAN TOURS CC ID NO 902191023. (3) DISTRICT: CAPE TOWN. POSTAL ADDRESS: P.O. BOX 166, GREEN POINT, 8051. (4) NEW APPLICATION (PERMIT HOLDER). (5) 1 X 26 PASSENGERS. (6) THE CONVEYANCE OF TOURISTS. (7) AUTHORITY: CHARTERED SERVICES - FROM POINTS WITHIN THE WESTERN CAPE TO POINTS WITHIN THE REPUBLIC OF SOUTH AFRICA AND RETURN. SUBJECT TO THE CONDITION THAT:

(A) NO COMMUTER SERVICES, INTERCITY SERVICES AND INTERTOWN SERVICES OPERATED IN ACCORDANCE WITH A TIME TABLE WILL BE UNDERTAKEN BY THE HOLDER OF THIS LICENCE IN TERMS OF THIS AUTHORITY FROM ANY POINTS REFERRED TO IN THE SAID AUTHORITY TO ANY OTHER POINT REFERRED TO THEREIN.

(B) THE TOURISTS TRAVEL IN A GROUP AND THAT ALL TOURISTS COMPRISING SUCH A GROUP SHALL EMBARK AND DISEMBARK AS A GROUP AT THE SAME POINT NOTWITHSTANDING THE FACT THAT THE POINT OF EMBARKATION MAY DIFFER FROM THE POINT OF DISEMBARKATION.

(C) WHENEVER THE TOURIST ACT REQUIRES A GUIDE TO ACCOMPANY A GROUP OF TOURISTS, SUCH GUIDE BE REGISTERED AS A TOURIST GUIDE FOR THE RELEVANT GEOGRAPHICAL AREA IN WHICH THE CONVEYANCE TAKES PLACE OR BE REGISTERED AS A SPECIALIST TOURIST GUIDE APPROPRIATE TO THAT AREA; AND

(D) THE PASSENGERS MUST BE PROTECTED BY A VALID PASSENGER LIABILITY INSURANCE COVER.

(E) THE VEHICLE MUST BE FITTED WITH AIRCONDITIONING.

(F) NO SHUTTLE SERVICE TO BE OPERATED IN TERMS OF THIS AUTHORITY.

(G) THE OPERATOR CONCERNED SHALL SUBMIT TO THE PROVINCIAL OPERATING LICENCE BOARD, CAPE TOWN THE FOLLOWING PARTICULARS EVERY 3 (THREE) MONTHS GIVING THE TOTAL NUMBER OF PASSENGERS PER TRIP TO A DESTINATION.

OP.2199636. (2) ZENZILE SIPHO MICHAEL SM ID NO 7203245747087. (3) DISTRICT: KUILSRIVIER. POSTAL ADDRESS: 43277, KWAKO STREET, KHAYELITSHA, 7784. (4) AMENDMENT OF ROUTE, PERMIT NO. 502036/4 FROM ZENZILE SIPHO

MICHAEL SM (15 X PASSENGERS, DISTRICT: KUILSRIVIER). (5) 1 X 15 PASSENGERS. (6) THE CONVEYANCE OF TAXI PASSENGERS. (7) AUTHORITY: Permit No. 502036/4

28 KHAYELITSHA - MELKBOSSTRAND - KILLARNEY

FROM TAXI RANK AT SITE C, KHAYELITSHA, LEFT INTO LANSDOWNE ROAD TOWARDS MEW WAY, LEFT AT TRAFFIC SIGNALS AT MEW WAY, LEFT ONTO N2, PROCEED ALONG N2, TURNING INTO VANGUARD DRIVE, LEFT INTO BOSMANS DAM ROAD, RIGHT INTO KOEBERG ROAD, ALONG KOEBERG ROAD, LEFT INTO BLAAUWBERG ROAD, RIGHT INTO OTTO DU PLESSIS DRIVE, INTO BLAAUWBERG, BACK INTO OTTO DU PLESSIS DRIVE, ALONG OTTO DU PLESSIS THROUGH MELKBOSSTRAND, INTO WEST COAST ROAD, LEFT INTO PHILADELPHIA TURN OFF, ALONG PHILADELPHIA ROAD, RIGHT INTO N7, ALONG N7, RIGHT INTO POTSDAM ROAD TO KILLARNEY AND RETURN ON CONDITION THAT A 3 MINUTE ONLY WAITING TIME IS ALLOWED IN BLAAUWBERG ROAD.
KHAYELITSHA - MAITLAND

FROM SITE C, TAXI RANK INTO SOLOMON TSHUKU AVENUE TURN LEFT TO LANSDOWNE ROAD TURN LEFT AT TRAFFIC LIGHTS INTO MEW WAY ROAD TURN INTO FREEWAY N2 PROCEED STRAIGHT TURN LEFT TO OVER THE BRIDGE TURN RIGHT TO N7 OVER THE BRIDGE TURN LEFT AND TURN TO GUNNERS CIRCLE TO VIKING ROAD RIGHT VOORTREKKER ROAD TO TURN RIGHT FERDALE STREET TO STATION MAITLAND AND RETURN.
FROM SITE C, TAXI RANK INTO SOLOMON TSHUKU AVENUE TURN LEFT TO LANSDOWNE ROAD TURN LEFT AT TRAFFIC LIGHTS INTO MEW WAY ROAD TURN INTO FREEWAY N2 PROCEED STRAIGHT TURN LEFT TO OVER THE BRIDGE TURN RIGHT TO N7 TURN RIGHT AND TURN TO GUNNERS CIRCLE AND RIGHT TRAFFIC LIGHT PASS VIKING ROAD TO SIPRES STREET AND TURN LEFT AT FICUS STREET AND TURN RIGHT TO PLENE AVENUE STRAIGHT TO CONRADIE OVER THE BRIDGE TO TURN LEFT AND RIGHT TO JAN SMITH ROAD TO NDABENI CIRCLE AND TURN RIGHT VOORTREKKER ROAD AND RIGHT FERDALE TO STATION MAITLAND AND RETURN.
KHAYELITSHA - GOODWOOD

FROM SITE C, TAXI RANK INTO SOLOMON TSHUKU AVENUE TURN LEFT TO LANSDOWNE ROAD TURN LEFT AT TRAFFIC LIGHTS INTO MEW WAY ROAD TURN INTO FREEWAY N2 PROCEED STRAIGHT TURN LEFT TO OVER THE BRIDGE TURN RIGHT TO N7 TURN VIKING ROAD TURN LEFT SHOWGROUND AVENUE AND TURN LEFT MAIL STREET AND TURN LEFT TO AGRIC STREET BACK MAIL STREET TO CASINO RETURN SAME ROUTE.
KHAYELITSHA - MUTUAL

FROM SITE C, TAXI RANK INTO SOLOMON TSHUKU AVENUE TURN LEFT TO LANSDOWNE ROAD TURN LEFT AT TRAFFIC LIGHTS INTO MEW WAY ROAD TURN INTO FREEWAY N2 PROCEED STRAIGHT TURN LEFT TO OVER THE BRIDGE TURN RIGHT TO N7 TURN LEFT TO VOORTREKKER ROAD AND TURN LEFT CREMOTORIUM ROAD BACK TO FERDALE STREET TO MAITLAND STATION AND RETURN.
KUWAIT - HARARE

FROM SITE C, TAXI RANK INTO SOLOMON TSHUKU LEFT INTO MAPHONGWANA AVENUE RIGHT INTO LANSDOWNE ROAD VIA LUZUKO AND DRIFTSAND OLD FAURE ROAD BACK INTO LANSDOWNE ROAD RIGHT INTO MEW WAY LEFT INTO PAMA ROAD RIGHT INTO KUSASA ROAD RIGHT INTO MAKABENI ROAD LEFT INTO SPINE ROAD LEFT INTO NTLAZANE ROAD RIGHT INTO STEVE BIKO ROAD LEFT INTO BUKWAYO ROAD RIGHT INTO NCUMO ROAD RIGHT INTO FUNZA STREET VIA KUYASA INTO WALTER SISULU ROAD VIA MAKAYA OSCAR MPETHA INTO TAMBO ROAD INTO BATANDWA NDONDO ROAD TO HARARE AND RETURN VIA THE SAME ROUTE.
KUWAIT - MAKAYA

FROM SITE C TAXI RANK LEFT INTO SOLOMON TSHUKU LEFT INTO MAPHONGWANA AVENUE RIGHT INTO LANSDOWNE ROAD VIA LUZUKO AND DRIFTSAND OLD FAURE ROAD BACK INTO LANSDOWNE ROAD RIGHT INTO MEW WAY LEFT INTO PAMA ROAD RIGHT INTO KUSASA ROAD RIGHT INTO MAKABENI ROAD LEFT INTO SPINE ROAD INTO LWANDLE DRIVE INTO ALBERTINIA SISULU INTO MONGEZI ROAD INTO LAWULO RIGHT INTO LANSDOWNE INTO TUTU AVENUE RIGHT INTO LANSDOWNE ROAD LEFT INTO LINDELA ROAD TO MACASSAR AND RETURN VIA THE SAME ROUTE.
KUWAIT - MACASSAR

FROM SITE C TAXI RANK, RIGHT INTO SOLOMON TSHUKU LEFT INTO LANSDOWNE ROAD RIGHT INTO MEW WAY LEFT INTO PAMA ROAD LEFT INTO BONGA DRIVE (M45) INTO SULANI DRIVE INTO NYATHI AVENUE

INTO LANSDOWNE ROAD RIGHT INTO FUKUTHA ROAD INTO CEKECHA ROAD TO MACASSAR AND RETURN THE SAME ROUTE.

OP.2199640. (2) ZENZILE SIPHO MICHAEL SM ID NO 7203245747087. (3) DISTRICT: WYNBERG. POSTAL ADDRESS: 43277, KWAKO STREET, KHAYELITSHA, 7784 C/O CODETA - KHAYELITSHA CODETA KUWAIT RANK; SOLOMON, TSHUKU AVE; TRUST FUND OFFICE, SITE C; KHAYELITSHA, 7784. (4) NEW APPLICATION. (5) 1 X 16 PASSENGERS. (6) THE CONVEYANCE OF TAXI PASSENGERS. (7) AUTHORITY: 28 KHAYELITSHA - MELKBOSSTRAND - KILLARNEY

FROM TAXI RANK AT SITE C, KHAYELITSHA, LEFT INTO LANSDOWNE ROAD TOWARDS MEW WAY, LEFT AT TRAFFIC SIGNALS AT MEW WAY, LEFT ONTO N2, PROCEED ALONG N2, TURNING INTO VANGUARD DRIVE, LEFT INTO BOSMANS DAM ROAD, RIGHT INTO KOEBERG ROAD, ALONG KOEBERG ROAD, LEFT INTO BLAAUWBERG ROAD, RIGHT INTO OTTO DU PLESSIS DRIVE, INTO BLAAUWBERG, BACK INTO OTTO DU PLESSIS DRIVE, ALONG OTTO DU PLESSIS THROUGH MELKBOSSTRAND, INTO WEST COAST ROAD, LEFT INTO PHILADELPHIA TURN OFF, ALONG PHILADELPHIA ROAD, RIGHT INTO N7, ALONG N7, RIGHT INTO POTSDAM ROAD TO KILLARNEY AND RETURN ON CONDITION THAT A 3 MINUTE ONLY WAITING TIME IS ALLOWED IN BLAAUWBERG ROAD. KHAYELITSHA - MAITLAND

FROM SITE C, TAXI RANK INTO SOLOMON TSHUKU AVENUE TURN LEFT TO LANSDOWNE ROAD TURN LEFT AT TRAFFIC LIGHTS INTO MEW WAY ROAD TURN INTO FREEWAY N2 PROCEED STRAIGHT TURN LEFT TO OVER THE BRIDGE TURN RIGHT TO N7 OVER THE BRIDGE TURN LEFT AND TURN TO GUNNERS CIRCLE TO VIKING ROAD RIGHT VOORTREKKER ROAD TO TURN RIGHT FERDALE STREET TO STATION MAITLAND AND RETURN. FROM SITE C, TAXI RANK INTO SOLOMON TSHUKU AVENUE TURN LEFT TO LANSDOWNE ROAD TURN LEFT AT TRAFFIC LIGHTS INTO MEW WAY ROAD TURN INTO FREEWAY N2 PROCEED STRAIGHT TURN LEFT TO OVER THE BRIDGE TURN RIGHT TO N7 TURN RIGHT AND TURN TO GUNNERS CIRCLE AND RIGHT TRAFFIC LIGHT PASS VIKING ROAD TO SIPRES STREET AND TURN LEFT AT FICUS STREET AND TURN RIGHT TO PLENE AVENUE STRAIGHT TO CONRADIE OVER THE BRIDGE TO TURN LEFT AND RIGHT TO JAN SMITH ROAD TO NDABENI CIRCLE AND TURN RIGHT VOORTREKKER ROAD AND RIGHT FERDALE TO STATION MAITLAND AND RETURN. KHAYELITSHA - GOODWOOD

FROM SITE C, TAXI RANK INTO SOLOMON TSHUKU AVENUE TURN LEFT TO LANSDOWNE ROAD TURN LEFT AT TRAFFIC LIGHTS INTO MEW WAY ROAD TURN INTO FREEWAY N2 PROCEED STRAIGHT TURN LEFT TO OVER THE BRIDGE TURN RIGHT TO N7 TURN VIKING ROAD TURN LEFT SHOWGROUND AVENUE AND TURN LEFT MAIL STREET AND TURN LEFT TO AGRIC STREET BACK MAIL STREET TO CASINO RETURN SAME ROUTE. KHAYELITSHA - MUTUAL

FROM SITE C, TAXI RANK INTO SOLOMON TSHUKU AVENUE TURN LEFT TO LANSDOWNE ROAD TURN LEFT AT TRAFFIC LIGHTS INTO MEW WAY ROAD TURN INTO FREEWAY N2 PROCEED STRAIGHT TURN LEFT TO OVER THE BRIDGE TURN RIGHT TO N7 TURN LEFT TO VOORTREKKER ROAD AND TURN LEFT CREMATORIUM ROAD BACK TO FERDALE STREET TO MAITLAND STATION AND RETURN. KUWAIT - HARARE

FROM SITE C, KUWAIT RANK LEFT INTO SOLOMON TSHUKU LEFT INTO MAPHONGWANA AVENUE RIGHT INTO LANSDOWNE ROAD VIA LUZUKO AND DRIFTSAND OLD FAURE ROAD BACK INTO LANSDOWNE ROAD RIGHT INTO MEW WAY LEFT INTO PAMA ROAD RIGHT INTO KUSASA ROAD RIGHT INTO MAKABENI ROAD LEFT INTO SPINE ROAD LEFT INTO NTLAZANE ROAD RIGHT INTO STEVE BIKO ROAD LEFT INTO BUKWAYO ROAD RIGHT INTO NCUMO ROAD RIGHT INTO FUNZA STREET VIA KUYASA INTO WALTER SISULU ROAD VIA MAKAYA OSCAR MPETHA INTO TAMBO ROAD INTO BATANDWA NDONDO ROAD TO HARARE AND RETURN VIA THE SAME ROUTE. KUWAIT - MAKAYA

FROM SITE C, KUWAIT RANK LEFT INTO SOLOMON TSHUKU LEFT INTO MAPHONGWANA AVENUE RIGHT INTO LANSDOWNE ROAD VIA LUZUKO AND DRIFTSAND OLD FAURE ROAD BACK INTO LANSDOWNE ROAD RIGHT INTO MEW WAY LEFT INTO PAMA ROAD RIGHT INTO KUSASA ROAD RIGHT INTO MAKABENI ROAD LEFT INTO SPINE ROAD INTO LWANDLE DRIVE INTO ALBERTINIA SISULU INTO MONGEZI ROAD INTO LAWULO RIGHT INTO LANSDOWNE INTO TUTU AVENUE RIGHT INTO LANSDOWNE ROAD LEFT INTO LINDELA ROAD TO MACASSAR AND RETURN VIA THE SAME ROUTE.

KUWAIT - MACASSAR

FROM SITE C, KUWAIT RANK RIGHT INTO SOLOMON TSHUKU LEFT INTO LANSLOWNE ROAD RIGHT INTO MEW WAY LEFT INTO PAMA ROAD LEFT INTO BONGA DRIVE (M45) INTO SULANI DRIVE INTO NYATHI AVENUE INTO LANSLOWNE ROAD RIGHT INTO FUKUTHA ROAD INTO CEKECHA ROAD TO MACASSAR AND RETURN THE SAME ROUTE.

OP.2199641. (2) MAKAMA ZANZOLO MICHAEL ZM ID NO 5810195756082. (3) DISTRICT: WYNBERG. POSTAL ADDRESS: NY 3A NO.143, GUGULETU, 7750 C/O CODETA - KHAYELITSHA CODETA KUWAIT RANK; SOLOMON, TSHUKU AVE; TRUST FUND OFFICE, SITE C; KHAYELITSHA, 7784. (4) NEW APPLICATION (PERMIT HOLDER). (5) 1 X 16 PASSENGERS. (6) THE CONVEYANCE OF TAXI PASSENGERS. (7) AUTHORITY:

C94 KHAYELITSHA - MITCHELLS PLAIN

FROM TAIX RANK IN KHAYELITSHA - LEFT INTO SPINE ROAD, RIGHT INTO SWARTKLIP ROAD, INTO LUZUKO AND DRIFTSAND, INTO SWARTKLIP ROAD, RIGHT INTO IMPERIAL ROAD TO TOWN CENTRE MITCHELLS PLAIN AND RETURN ALONG THE SAME ROUTE.
E47 KUWAIT KHAYELITSHA - MITCHELLS PLAIN

FROM THE TAXI RANK IN KUWAIT KHAYELITSHA, RIGHT INTO SOLOMON TSHUKU DRIVE, RIGHT INTO LANSLOWNE ROAD, RIGHT INTO MEW WAY, RIGHT INTO SPINE ROAD, RIGHT INTO A Z BERMAN ROAD, LEFT INTO IMPERIAL ROAD, LEFT INTO 1ST AVENUE, LEFT INTO TAXI RANK AT MITCHELLS PLAIN AND RETURN ALONG THE SAME ROUTE.
E48 KUWAIT KHAYELITSHA - MITCHELLS PLAIN

FROM THE TAXI RANK IN KUWAIT KHAYELITSHA, RIGHT INTO SOLOMON TSHUKU DRIVE, LEFT INTO LANSLOWNE ROAD, LEFT INTO SWARTKLIP ROAD, RIGHT INTO HIGHLANDS ROAD, LEFT INTO A Z BERMAN ROAD, RIGHT INTO IMPERIAL ROAD, LEFT INTO 1ST AVENUE, LEFT INTO TAXI RANK AT MITCHELLS PLAIN AND RETURN ALONG THE SAME ROUTE.
E79 KUWAIT - HARARE

FROM TAXI RANK SITE C KUWAIT, LEFT INTO SOLOMON TSHUKU STREET, LEFT INTO MAPHONGWANA AVENUE, RIGHT INTO LANSLOWNE ROAD, INTO LUZUKO AND DRIFTSAND, INTO OLD FAURE ROAD, BACK INTO LANSLOWNE ROAD, RIGHT INTO MEW WAY, LEFT INTO PAMA ROAD, RIGHT INTO KUSANA ROAD, RIGHT INTO MAKABENI ROAD, LEFT INTO SPINE ROAD, LEFT INTO NTLAZANE ROAD, RIGHT INTO STEVE BIKO ROAD, LEFT INTO BUKWAYO ROAD, RIGHT INTO NCUMO ROAD, RIGHT INTO FUNZA STREET, INTO KUYASA, INTO WALTER SISULU ROAD, INTO MAKAYA OSCAR MPETHA, INTO TAMBO ROAD, INTO BATANDWA NDONDO ROAD TO HARARE AND RETURN ALONG THE SAME ROUTE.
E80 KUWAIT - MAKAZA

FROM TAXI RANK IN SITE C KUWAIT, LEFT INTO SOLOMON TSHUKU STREET, LEFT INTO MAPHONGWANA AVENUE, RIGHT INTO LANSLOWNE ROAD, INTO LUZUKO AND DRIFTSAND, INTO OLD FAURE ROAD, BACK INTO LANSLOWNE ROAD, RIGHT INTO MEW WAY, LEFT INTO PAMA ROAD, RIGHT INTO KUSANA ROAD, RIGHT INTO MAKABENI ROAD, LEFT INTO SPINE ROAD, INTO LWANDLE DRIVE, INTO ALBERTINA SISULU, INTO MONGEZI ROAD, INTO LAWULO, RIGHT INTO LANSLOWNE ROAD, INTO TUTU AVENUE, RIGHT INTO LINDELA ROAD TO MAKAZA AND RETURN ALONG THE SAME ROUTE.
E81 KUWAIT - MACASSAR

FROM TAXI RANK IN SITE C KUWAIT, RIGHT INTO SOLOMON TSHUKU STREET, LEFT INTO LANSLOWNE ROAD, RIGHT INTO MEW WAY, LEFT INTO PAMA ROAD, LEFT INTO BONGA DRIVE (M45), INTO SULANI DRIVE, INTO NYATHI AVENUE, INTO LANSLOWNE ROAD, RIGHT INTO FUKUTHA ROAD, INTO CEKECHA ROAD TO MACASSAR AND RETURN ALONG THE SAME ROUTE.
E49 SITE B KHAYELITSHA - MITCHELLS PLAIN

FROM TAXI RANK AT SANLAM CENTRE SITE B KHAYELITSHA, LEFT INTO SULANI DRIVE, RIGHT INTO BONGA DRIVE, LEFT INTO PAMA ROAD, LEFT INTO MONGEZI STREET, LEFT INTO BONGA DRIVE, RIGHT INTO SPINE ROAD, RIGHT INTO SWARTKLIP ROAD, LEFT INTO IMPERIAL ROAD, LEFT INTO 1ST AVENUE, RIGHT INTO 4TH AVENUE, LEFT INTO TAXI RANK AT MITCHELLS PLAIN AND RETURN ALONG THE SAME ROUTE.
E50 MACASSAR KHAYELITSHA - MITCHELL'S PLAIN

FROM TAXI RANK AT NUWAYS MACASSAR KHAYELITSHA, RIGHT INTO FUKUTHA STRAAT, RIGHT INTO WALTER SISULU ROAD, LEFT INTO STEVE BIKO ROAD, RIGHT INTO SWARTKLIP ROAD, LEFT INTO KATDORING STREET, INTO 1ST AVENUE, LEFT INTO 4TH AVENUE, LEFT INTO TAXI RANK AT MITCHELL'S PLAIN AND RETURN ALONG THE SAME ROUTE.
E51 TOWN TWO KHAYELITSHA - MITCHELL'S PLAIN

FROM TAXI RANK IN TOWN KHAYELITSHA, RIGHT INTO LANSLOWNE ROAD, LEFT INTO SPINE ROAD, RIGHT INTO 1ST AVENUE, LEFT INTO NABOOM ROAD MITCHELLS PLAIN AND RETURN ALONG THE SAME ROUTE.
E52 LUZUKO RANK KHAYELITSHA - MITCHELL'S PLAIN

FROM THE LUZUKO TAXI RANK KHAYELITSHA, RIGHT INTO SWARTKLIP ROAD, LEFT INTO SHEFFIELD ROAD, INTO A Z BERMAN ROAD, RIGHT INTO 8TH AVENUE, LEFT INTO 1ST AVENUE, RIGHT INTO NABOOM ROAD, MITCHELL'S PLAIN AND RETURN ALONG THE SAME ROUTE.

E53 HARARE KHAYELITSHA - MITCHELLS' PLAIN

FROM TAXI RANK AT HARARE KHAYELITSHA, LEFT INTO NCUMO ROAD, LEFT INTO NTLAZANE ROAD, LEFT INTO NCUMO ROAD, RIGHT INTO BUKWAYO STREET, LEFT INTO STEVE BIKO ROAD, RIGHT INTO MEW WAY, LEFT INTO SPINE ROAD, RIGHT INTO 1ST AVENUE, LEFT INTO NABOOM ROAD, MITCHELLS PLAIN AND RETURN ALONG THE SAME ROUTE.

E54 MAKAYA KHAYELITSHA - MITCHELL'S PLAIN

FROM TAXI RANK AT MAKAYA KHAYELITSHA, RIGHT INTO OSCAR MPETA ROAD, RIGHT INTO JOE GOABI STREET, RIGHT INTO GOVAN MBEKI STREET, LEFT INTO OSCAR MPETA ROAD, RIGHT INTO THAMBO ROAD, LEFT INTO BATANDWA NDONDO ROAD, RIGHT INTO WALTER SISULU ROAD, LEFT INTO SPINE ROAD, RIGHT INTO 1ST AVENUE, LEFT INTO NABOOM ROAD MITCHELL'S PLAIN AND RETURN ALONG THE SAME ROUTE.

OP.2199642. (2) MLUNGU LUNGISA L ID NO 7412235349081. (3) DISTRICT: WYNBERG. POSTAL ADDRESS: NO.3 ZONE 25, LANGA, 7455 C/O CODETA - KHAYELITSHA CODETA KUWAIT RANK; SOLOMON, TSHUKU AVE; TRUST FUND OFFICE, SITE C; KHAYELITSHA, 7784. (4) NEW APPLICATION. (5) 1 X 16 PASSENGERS. (6) THE CONVEYANCE OF TAXI PASSENGERS. (7) AUTHORITY: 28 KHAYELITSHA - MELKBOSSTRAND - KILLARNEY

FROM TAXI RANK AT SITE C, KHAYELITSHA, LEFT INTO LANSLOWNE ROAD TOWARDS MEW WAY, LEFT AT TRAFFIC SIGNALS AT MEW WAY, LEFT ONTO N2, PROCEED ALONG N2, TURNING INTO VANGUARD DRIVE, LEFT INTO BOSMANS DAM ROAD, RIGHT INTO KOEBERG ROAD, ALONG KOEBERG ROAD, LEFT INTO BLAAUWBERG ROAD, RIGHT INTO OTTO DU PLESSIS DRIVE, INTO BLAAUWBERG, BACK INTO OTTO DU PLESSIS DRIVE, ALONG OTTO DU PLESSIS THROUGH MELKBOSSTRAND, INTO WEST COAST ROAD, LEFT INTO PHILADELPHIA TURN OFF, ALONG PHILADELPHIA ROAD, RIGHT INTO N7, ALONG N7, RIGHT INTO POTSDAM ROAD TO KILLARNEY AND RETURN ON CONDITION THAT A 3 MINUTE ONLY WAITING TIME IS ALLOWED IN BLAAUWBERG ROAD. KHAYELITSHA - MAITLAND

FROM SITE C, TAXI RANK INTO SOLOMON TSHUKU AVENUE TURN LEFT TO LANSLOWNE ROAD TURN LEFT AT TRAFFIC LIGHTS INTO MEW WAY ROAD TURN INTO FREEWAY N2 PROCEED STRAIGHT TURN LEFT TO OVER THE BRIDGE TURN RIGHT TO N7 OVER THE BRIDGE TURN LEFT AND TURN TO GUNNERS CIRCLE TO VIKING ROAD RIGHT VOORTREKKER ROAD TO TURN RIGHT FERDALE STREET TO STATION MAITLAND AND RETURN. FROM SITE C, TAXI RANK INTO SOLOMON TSHUKU AVENUE TURN LEFT TO LANSLOWNE ROAD TURN LEFT AT TRAFFIC LIGHTS INTO MEW WAY ROAD TURN INTO FREEWAY N2 PROCEED STRAIGHT TURN LEFT TO OVER THE BRIDGE TURN RIGHT TO N7 TURN RIGHT AND TURN TO GUNNERS CIRCLE AND RIGHT TRAFFIC LIGHT PASS VIKING ROAD TO SIPRES STREET AND TURN LEFT AT FICUS STREET AND TURN RIGHT TO PLENE AVENUE STRAIGHT TO CONRADIE OVER THE BRIDGE TO TURN LEFT AND RIGHT TO JAN SMITH ROAD TO NDABENI CIRCLE AND TURN RIGHT VOORTREKKER ROAD AND RIGHT FERDALE TO STATION MAITLAND AND RETURN.

KHAYELITSHA - GOODWOOD

FROM SITE C, TAXI RANK INTO SOLOMON TSHUKU AVENUE TURN LEFT TO LANSLOWNE ROAD TURN LEFT AT TRAFFIC LIGHTS INTO MEW WAY ROAD TURN INTO FREEWAY N2 PROCEED STRAIGHT TURN LEFT TO OVER THE BRIDGE TURN RIGHT TO N7 TURN VIKING ROAD TURN LEFT SHOWGROUND AVENUE AND TURN LEFT MAIL STREET AND TURN LEFT TO AGRIC STREET BACK MAIL STREET TO CASINO RETURN SAME ROUTE. KHAYELITSHA - MUTUAL

FROM SITE C, TAXI RANK INTO SOLOMON TSHUKU AVENUE TURN LEFT TO LANSLOWNE ROAD TURN LEFT AT TRAFFIC LIGHTS INTO MEW WAY ROAD TURN INTO FREEWAY N2 PROCEED STRAIGHT TURN LEFT TO OVER THE BRIDGE TURN RIGHT TO N7 TURN LEFT TO VOORTREKKER ROAD AND TURN LEFT CREMATORIUM ROAD BACK TO FERDALE STREET TO MAITLAND STATION AND RETURN.

KUWAIT - HARARE

FROM SITE C, KUWAIT RANK LEFT INTO SOLOMON TSHUKU LEFT INTO MAPHONGWANA AVENUE RIGHT INTO LANSLOWNE ROAD VIA LUZUKO AND DRIFTSAND OLD FAURE ROAD BACK INTO LANSLOWNE ROAD RIGHT INTO MEW WAY LEFT INTO PAMA ROAD RIGHT INTO KUSASA ROAD RIGHT

INTO MAKABENI ROAD LEFT INTO SPINE ROAD LEFT INTO NTLAZANE ROAD RIGHT INTO STEVE BIKO ROAD LEFT INTO BUKWAYO ROAD RIGHT INTO NCUMO ROAD RIGHT INTO FUNZA STREET VIA KUYASA INTO WALTER SISULU ROAD VIA MAKAYA OSCAR MPETHA INTO TAMBO ROAD INTO BATANDWA NDONDO ROAD TO HARARE AND RETURN VIA THE SAME ROUTE.

KUWAIT - MAKAYA

FROM SITE C, KUWAIT RANK LEFT INTO SOLOMON TSHUKU LEFT INTO MAPHONGWANA AVENUE RIGHT INTO LANSDOWNE ROAD VIA LUZUKO AND DRIFTSAND OLD FAURE ROAD BACK INTO LANSDOWNE ROAD RIGHT INTO MEW WAY LEFT INTO PAMA ROAD RIGHT INTO KUSASA ROAD RIGHT INTO MAKABENI ROAD LEFT INTO SPINE ROAD INTO LWANDLE DRIVE INTO ALBERTINIA SISULU INTO MONGEZI ROAD INTO LAWULO RIGHT INTO LANSDOWNE INTO TUTU AVENUE RIGHT INTO LANSDOWNE ROAD LEFT INTO LINDELA ROAD TO MACASSAR AND RETURN VIA THE SAME ROUTE.

KUWAIT - MACASSAR

FROM SITE C, KUWAIT RANK RIGHT INTO SOLOMON TSHUKU LEFT INTO LANSDOWNE ROAD RIGHT INTO MEW WAY LEFT INTO PAMA ROAD LEFT INTO BONGA DRIVE (M45) INTO SULANI DRIVE INTO NYATHI AVENUE INTO LANSDOWNE ROAD RIGHT INTO FUKUTHA ROAD INTO CEKECHA ROAD TO MACASSAR AND RETURN THE SAME ROUTE.

OP.2199643. (2) CENTANE MASHWABADA GOODLUCK MG ID NO 5802025848080. (3) DISTRICT: WYNBERG. POSTAL ADDRESS: 1314 MOOKOLO STREET, BROWNS FARM, PHILLIPI, 7785 C/O CODETA - KHAYELITSHA CODETA KUWAIT RANK; SOLOMON, TSHUKU AVE; TRUST FUND OFFICE, SITE C; KHAYELITSHA, 7784. (4) NEW APPLICATION. (5) 1 X 16 PASSENGERS. (6) THE CONVEYANCE OF TAXI PASSENGERS. (7) AUTHORITY: C94 KHAYELITSHA - MITCHELL'S PLAIN

FROM TAXI RANK IN KHAYELITSHA, LEFT INTO SPINE ROAD, RIGHT INTO SWARTKLIP ROAD, INTO LUZUKO AND DRIFTSAND, INTO SWARTKLIP ROAD, RIGHT INTO IMPERIAL ROAD TO TOWN CENTRE, MITCHELL'S PLAIN AND RETURN ALONG THE SAME ROUTE.

E47 KUWAIT KHAYELITSHA - MITCHELL'S PLAIN

FROM THE TAXI RANK IN KUWAIT KHAYELITSHA, RIGHT INTO SOLOMON TSHUKU DRIVE, RIGHT INTO LANSDOWNE ROAD, RIGHT INTO MEW WAY, RIGHT INTO SPINE ROAD, RIGHT INTO A Z BERMAN ROAD, LEFT INTO IMPERIAL ROAD, LEFT INTO 1ST AVENUE, LEFT INTO TAXI RANK AT MITCHELL'S PLAIN AND RETURN ALONG THE SAME ROUTE.

E48 KUWAIT KHAYELITSHA - MITCHELL'S PLAIN

FROM THE TAXI RANK IN KUWAIT KHAYELITSHA, RIGHT INTO SOLOMON TSHUKU DRIVE, LEFT INTO LANSDOWNE ROAD, LEFT INTO SWARTKLIP ROAD, RIGHT INTO HIGHLANDS ROAD, LEFT INTO A Z BERMAN ROAD, RIGHT INTO IMPERIAL ROAD, LEFT INTO 1ST AVENUE, LEFT INTO TAXI RANK AT MITCHELL'S PLAIN AND RETURN ALONG THE SAME ROUTE.

ROUTE.

E79 KUWAIT - HARARE

FROM TAXI RANK IN SITE C, KUWAIT, LEFT INTO SOLOMON TSHUKU STREET, LEFT INTO MAPHONGWANA AVENUE, RIGHT INTO LANSDOWNE ROAD, INTO LUZUKO AND DRIFTSAND, INTO OLD FAURE ROAD, BACK INTO LANSDOWNE ROAD, RIGHT INTO MEW WAY, LEFT INTO PAMA ROAD, RIGHT INTO KUSANA ROAD, RIGHT INTO MAKABENI ROAD, LEFT INTO SPINE ROAD, LEFT INTO NTLAZANE ROAD, RIGHT INTO STEVE BIKO ROAD, LEFT INTO BUKWAYO ROAD, RIGHT INTO NCUMO ROAD, RIGHT INTO FUNZA STREET, INTO KUYASA INTO WALTER SISULU ROAD, INTO MAKAYA OSCAR MPETHA, INTO TAMBO ROAD, INTO BATANDWA NDONDO ROAD TO HARARE AND RETURN ALONG THE SAME ROUTE.

E80 KUWAIT - MAKAZA

FROM TAXI RANK IN SITE C, KUWAIT LEFT INTO SOLOMON TSHUKU STREET, LEFT INTO MAPHONGWANA AVENUE, RIGHT INTO LANSDOWNE ROAD, INTO LUZUKO AND DRIFTSAND, INTO OLD FAURE ROAD, BACK INTO LANSDOWNE ROAD, RIGHT INTO MEW WAY, LEFT INTO PAMA ROAD, RIGHT INTO KUSANA ROAD, RIGHT INTO MAKABENI ROAD, LEFT INTO SPINE ROAD, INTO LWANDLE DRIVE, INTO ALBERTINIA SISULU, INTO MONGEZI ROAD, INTO LAWULO, RIGHT INTO LANSDOWNE ROAD, INTO TUTU AVENUE, RIGHT INTO LINDELA ROAD TO MAKAZA AND RETURN ALONG THE SAME ROUTE.

E81 KUWAIT - MACASSAR

FROM TAXI RANK IN SITE C KUWAIT, RIGHT INTO SOLOMON TSHUKU STREET, LEFT INTO LANSDOWNE ROAD, RIGHT INTO MEW WAY, LEFT INTO PAMA ROAD, LEFT INTO BONGA DRIVE (M45), INTO SULANI DRIVE, INTO NYATHI AVENUE, INTO LANSDOWNE ROAD, RIGHT INTO FUKUTHA ROAD, INTO CEKECHA ROAD TO MACASSAR AND RETURN ALONG THE SAME ROUTE.

E49 SITE B KHAYELITSHA - MITCHELL'S PLAIN

FROM TAXI RANK AT SANLAM CENTRE, SITE B, KHAYELITSHA, LEFT INTO SULANI DRIVE, RIGHT INTO BONGA DRIVE, LEFT INTO PAMA ROAD, LEFT INTO MONGEZI STREET, LEFT INTO BONGA DRIVE, RIGHT INTO SPINE ROAD, RIGHT INTO SWARTKLIP ROAD, LEFT INTO IMPERIAL ROAD, LEFT INTO 1ST AVENUE, RIGHT INTO 4TH AVENUE, LEFT INTO TAXI RANK AT MITCHELL'S PLAIN AND RETURN ALONG THE SAME ROUTE.

E50 MACASSAR KHAYELITSHA - MITCHELL'S PLAIN

FROM TAXI RANK AT NUWAYS MACASSAR, KHAYELITSHA, RIGHT INTO FUKUTHA STREET, RIGHT INTO WALTER SISULU ROAD, LEFT INTO STEVE BIKO ROAD, RIGHT INTO SWARTKLIP ROAD, LEFT INTO KATDORING STREET, INTO 1ST AVENUE, LEFT INTO 4TH AVENUE, LEFT INTO TAXI RANK AT MITCHELL'S PLAIN AND RETURN ALONG THE SAME ROUTE.

E51 TOWN TWO KHAYELITSHA - MITCHELL'S PLAIN

FROM TAXI RANK IN TOWN TWO, KHAYELITSHA, RIGHT INTO LANSDOWNE ROAD, LEFT INTO SPINE ROAD, RIGHT INTO 1ST AVENUE, LEFT INTO NABOOM ROAD, MITCHELL'S PLAIN AND RETURN ALONG THE SAME ROUTE.

E52 LUZUKO RANK KHAYELITSHA - MITCHELL'S PLAIN

FROM THE LUZUKO TAXI RANK, KHAYELITSHA, RIGHT INTO SWARTKLIP ROAD, LEFT INTO SHEFFIELD ROAD, INTO A Z BERMAN ROAD, RIGHT INTO 8TH AVENUE, LEFT INTO 1ST AVENUE, RIGHT INTO NABOOM ROAD, MITCHELL'S PLAIN AND RETURN ALONG THE SAME ROUTE.

E53 HARARE KHAYELITSHA - MITCHELL'S PLAIN

FROM TAXI RANK AT HARARE KHAYELITSHA, LEFT INTO NCUMO ROAD, LEFT INTO NTLAZANE ROAD, LEFT INTO NCUMO ROAD, RIGHT INTO BUKWAYO STREET, LEFT INTO STEVE BIKO ROAD, RIGHT INTO MEW WAY, LEFT INTO SPINE ROAD, RIGHT INTO 1ST AVENUE, LEFT INTO NABOOM ROAD, MITCHELL'S PLAIN AND RETURN ALONG THE SAME ROUTE.

E54 MAKAYA KHAYELITSHA - MITCHELL'S PLAIN

FROM TAXI RANK AT MAKAYA KHAYELITSHA, RIGHT INTO OSCAR MPETA ROAD, RIGHT INTO JOE GOABI STREET, RIGHT INTO GOVAN MBEKI STREET, LEFT INTO OSCAR MPETA ROAD, RIGHT INTO THAMBO ROAD, LEFT INTO BATANDWA NDONDO ROAD, RIGHT INTO WALTER SISULU ROAD, LEFT INTO SPINE ROAD, RIGHT INTO 1ST AVENUE, LEFT INTO NABOOM ROAD, MITCHELL'S PLAIN AND RETURN ALONG THE SAME ROUTE.

OP.2199661. (2) VENBAAN INVESTMENTS CC ID NO 921037423. POSTAL ADDRESS: 105 FORTUNA, BEACH ROAD, MOUILLE POINT, 8005. (4) TRANSFER OF PERMIT PERMIT NO. 505914/2 FROM CLAASEN ACHMAT A (4 X PASSENGERS, DISTRICT: CAPE TOWN). (7) AUTHORITY AS IN LAST MENTIONED PERMIT(S).

OP.2199725. (2) OLIVIER RUBIN HENRY RH ID NO 7210265140085. (3) DISTRICT: GEORGE. POSTAL ADDRESS: BAILEYSTRAAT 15, LAVALIA, GEORGE, 6539 C/O K C PETERSEN 11 HIBUSCUSS STRAAT, PACALTSORP, 6529. (4) ADDITIONAL AUTHORITY, PERMIT NO. 503448/3 FROM OLIVIER RUBIN HENRY RH (15 X PASSENGERS, DISTRICT: GEORGE). (5) 1 X 15 PASSENGERS. (6) THE CONVEYANCE OF OTHER. (7) AUTHORITY:

Permit No. 503448/3

BESTAANDE MAGTIGING:

HUURMOTORPASSASIER -

882: ROSEMORE - GEORGE

VANAF PUNTE GELEë BINNE DIE WOONGEBIED VAN ROSEMORE, LANGS BEERSTRAAT, LINKS IN INDUSTRIËLELAAN, REGS IN ALBERTSTRAAT, REGS IN CRADOCKSTRAAT, LINKS IN TAXI STAANPLEK TE CRADOCKSTRAAT GEORGE EN TERUG.

883: ROSEMORE - GEORGE

VANAF PUNTE GELEë BINNE DIE WOONGEBIED VAN ROSEMORE, LANGS BEERSTRAAT, REGS CANARISTRAAT, LINKS MILLERSTRAAT, REGS MISSIONSTRAAT, LINKS KNYSNAWEG, IN COURTNEYSTRAAT, LINKS IN YORKSTRAAT, LINKS IN HIBERNIASTRAAT, REGS IN CRADOCKSTRAAT, REGS IN TAXI STAANPLEK TE CRADOCKSTRAAT GEORGE EN TERUG SOOS VOLG: LINKS IN CRADOCKSTRAAT, REGS IN HIBERNIASTRAAT, LINKS IN MITCHELLSTRAAT, REGS IN COURTNEYSTRAAT, IN KNYSNAWEG, REGS IN WOLHUTERSTRAAT, LINKS IN STUURMANSTRAAT, IN ST MARY'S STRAAT, LINKS IN BEERSTRAAT.

884: ROSEMORE - GEORGE

VANAF PUNTE GELEë BINNE DIE WOONGEBIED VAN ROSEMORE, LANGS BEERSTRAAT, REGS IN CANARISTRAAT, LINKS IN MILLERSTRAAT, REGS IN MISSIONSTRAAT, LINKS IN KNYSNAWEG, IN COURTNEYSTRAAT, LINKS IN YORKSTRAAT, LINKS IN

HIBERNIASTRAAT, REGS IN CRADOCKSTRAAT, REGS IN TAXI
STAAWPLEK TE CRADOCKSTRAAT GEORGE EN TERUG SOOS VOLG: LINKS
IN CRADOCKSTRAAT, REGS IN HIBERNIASTRAAT, LINKS IN
MITCHELLSTRAAT, REGS IN COURTNEYSTRAAT, IN KNYSNAWEG, LINKS
IN MISSIONSTRAAT, REGS IN CANARIESTRAAT, LINKS IN
BEERSTRAAT.

BOGENOMDE ROETES IS ONDERWORPE AAN DIE VOORWAARDES DAT:

A) DAT GEEN PASSASIERERS BY ENIGE ANDER HUURMOTORSTAAWPLEK
OPGETEL MAG WORD NIE.

B) DIE VOERTUIG MOET IN DIE NAAM VAN DIE APPLIKANT
GEREGISTREER WEES.

C) DIE HOUER VAN HIERDIE PERMIT WORD BELET OM 'N OOREENKOMS
AAN TE GAAN WAARKRAGTENS ENIGE ANDER PARTY GEMAGTIG WORD
OM VIR EIE GEWIN PADVERVOER TE ONDERNEEM KRAGTENS
MAGTIGING VERLEEN DEUR HIERDIE PERMIT.

D) DIE VOLLEDIGE ROETE MOET BEDRYF WORD EN NIE SLEGS 'N
GEDEELTE VAN DIE ROETE NIE.

BYKOMENDE MAGTIGING:

GEORGANISEERDE GROEPE -

1. VANAF ROSEMORE BINNE 'N GEBIED MET 'N STRAAL VAN 15 KM NA PUNTE BINNE
DIE GRENSE VAN DIE WESKAAP EN TERUG.

2. VANAF GEORGE NA PLETTENBERG BAAI EN TERUG.

3. VANAF GEORGE NA LADISMITH EN TERUG.

4. VANAF GEORGE NA OUDTSHOORN EN TERUG.

5. VANAF GEORGE NA MOSSELBAAI EN TERUG.

HUURMOTORPASSASIERERS -

VANAF ROSEMORE BINNE 'N GEBIED MET 'N STRAAL VAN 50 KM EN TERUG.

OP.2199744. (2) JOSEPH EBRAHEEM E ID NO 7207305102083. (3) DISTRICT:
CAPE TOWN. POSTAL ADDRESS: 108 LIBRA ROAD, SURREY ESTATE, 7764. (4) NEW
APPLICATION. (5) 1 X 4 PASSENGERS. (6) THE CONVEYANCE OF TAXI
PASSENGERS. (7) AUTHORITY:

FROM THE TAXI RANK AT THE WESTERN SIDE OF ADDERLEY STREET,
BETWEEN RIEBEECK STREET & HANS STRIJDOM AVE, CAPE TOWN TO
POINTS WITHIN A RADIUS OF 30 KILOMETRES OF CAPE TOWN AND
RETURN SUBJECT TO THE CONDITIONS: (A) THAT THIS VEHICLE WILL
RANK AT NO OTHER RANK THAN THE ONE SPECIFIED IN THE PERMIT.

(B) THAT NO PASSENGERS ARE PICKED UP AT ANY OTHER TAXI RANK.

(C) THE VEHICLE MUST BE REGISTERED IN THE NAME OF THE PERMIT
HOLDER. (D) THE HOLDER OF THIS PERMIT IS PROHIBITED FROM
ENTERING INTO ANY AGREEMENT WHEREBY ANOTHER PARTY IS
PERMITTED TO UNDERTAKE

ROAD TRANSPORTATION FOR OWN GAIN UNDER AUTHORITY OF THIS
PERMIT. (E) THE PERMIT IS NOT TRANSFERABLE. (F) THE
AUTHORITY IS REVIEWABLE AT ANY TIME.

TAXI TARIFF

THE FOLLOWING PRESCRIBED TAXI TARIFFS AS APPROVED BY THE
OLB, CAPE TOWN MUST BE STRICTLY ADHERED TO BY THE HOLDER OF THIS PERMIT OR
HIS SERVANT: FOR OPERATIONS WITHIN THE AREA AS SPECIFIED IN
THE ABOVE PERMIT:-

(I) START (FLAG FALL)..... 2,00
(II) FOR EACH KILOMETRES OR PART THEREOF..... 8,00

WAITING TIME:-

FOR EVERY HOUR WAITING TIME..... 48,00
(ONLY TO BE CHARGED WHEN THE HIRER REQUESTS THE TAXI TO WAIT)

LUGGAGE:-

FOR THE FIRST 25 KILOGRAMS..... NO CHARGE
FOR EVERY EXTRA 25 KILOGRAMS OR PART THEREOF.. 30C

SPECIAL CONDITIONS

1. THE FARE SHALL BE CALCULATED FROM THE TIME THE PASSENGER
ENTERS THE TAXI. NO CHARGE SHALL BE MADE FROM THE
PASSENGER'S DESINTATION BACK TO THE RANK OR DEPOT.

2. THE SCALE OF CHARGES SHALL BE DISPLAYED ON BOTH BACK
DOORS OF THE VEHICLE.

OP.2199781. (2) ABSOLUT TOURS SAFARI'S CC ID NO 200002426923. (3)
DISTRICT: CAPE TOWN. POSTAL ADDRESS: 33 MANSELL AVENUE, 4/5 TRACEY PARK,
KILLARNEY GARDENS, 7441. (4) NEW APPLICATION (PERMIT HOLDER). (5) 1 X 11
PASSENGERS. (6) THE CONVEYANCE OF TOURISTS. (7) AUTHORITY:
FROM PICK UP POINTS SITUATED WITHIN A RADIUS OF 20 KM FROM PLACE OF
BUSINESS SITUATED AT 33 MANSELL STREET, KILLARNEY GARDENS TO POINTS WITHIN
THE RSA AND RETURN.

OP.2199782. (2) ABSOLUT TOURS SAFARI'S CC ID NO 200002426923. (3)

DISTRICT: CAPE TOWN. POSTAL ADDRESS: 33 MANSELL AVENUE, 4/5 TRACEY PARK, KILLARNEY GARDENS, 7441. (4) NEW APPLICATION(PERMIT HOLDER). (5) 1 X 18 PASSENGERS. (6) THE CONVEYANCE OF TOURISTS. (7) AUTHORITY: FROM PICK UP POINTS SITUATED WITHIN A RADIUS OF 20 KM FROM PLACE OF BUSINESS SITUATED AT 33 MANSELL STREET, KILLARNEY GARDENS TO POINTS WITHIN THE RSA AND RETURN.

OP.2199785. (2) GUDAAR NAZEEM N ID NO 6010285701085. (3) DISTRICT: WYNBERG. POSTAL ADDRESS: 4 PHYLLIS WAY, WETTON, 7780. (4) NEW APPLICATION(PERMIT HOLDER). (5) 1 X 22 PASSENGERS. (6) THE CONVEYANCE OF ORGANISED PARTIES. (7) AUTHORITY: FROM PLACE OF BUSINESS SITUATED AT 3 MALTA ROAD, WETTON TO PLACE SITUATED WITHIN THE WESTERN AND EASTERN CAPE PROVINCE AND RETURN FOR THE FOLLOWING PURPOSES:

- 1) SPORTS GATHERING;
- 2) RELIGIOUS GATHERING;
- 3) ENTERTAINMENT;
- 4) FUNERAL;
- 5) WEDDING AND OTHER FORMS OF RECREATIONAL ACTIVITIES.

OP.2199786. (2) GUDAAR NAZEEM N ID NO 6010285701085. (3) DISTRICT: WYNBERG. POSTAL ADDRESS: 4 PHYLLIS WAY, WETTON, 7780. (4) NEW APPLICATION(PERMIT HOLDER). (5) 1 X 15 PASSENGERS. (6) THE CONVEYANCE OF ORGANISED PARTIES. (7) AUTHORITY: FROM PLACE OF BUSINESS SITUATED AT 3 MALTA ROAD, WETTON TO PLACES SITUATED WITHIN THE WESTERN & EASTERN CAPE PROVINCE AND RETURN FOR THE FOLLOWING PURPOSES:

1. SPORTS GATHERINGS;
 2. RELIGIOUS GATHERINGS;
 3. ENTERTAINMENT;
 4. FUNERAL;
 5. WEDDINGS;
- AND OTHER FORMS OR RECREATIONAL ACTIVITIES.

OP.2199787. (2) GUDAAR NAZEEM N ID NO 6010285701085. (3) DISTRICT: WYNBERG. POSTAL ADDRESS: 4 PHYLLIS WAY, WETTON, 7780. (4) NEW APPLICATION(PERMIT HOLDER). (5) 1 X 22 PASSENGERS. (6) THE CONVEYANCE OF ORGANISED PARTIES. (7) AUTHORITY: FROM PLACE OF BUSINESS SITUATED AT 3 MALTA ROAD, WETTON TO PLACES SITUATED WITHIN THE WESTERN & EASTERN CAPE PROVINCE AND RETURN FOR THE FOLLOWING PURPOSES:

1. SPORTS GATHERINGS;
 2. RELIGIOUS GATHERINGS;
 3. ENTERTAINMENT;
 4. FUNERAL;
 5. WEDDINGS;
- AND OTHER FORMS OR RECREATIONAL ACTIVITIES.

OP.2199788. (2) GUDAAR NAZEEM N ID NO 6010285701085. (3) DISTRICT: WYNBERG. POSTAL ADDRESS: 4 PHYLLIS WAY, WETTON, 7780. (4) NEW APPLICATION(PERMIT HOLDER). (5) 1 X 21 PASSENGERS. (6) THE CONVEYANCE OF ORGANISED PARTIES. (7) AUTHORITY: FROM PLACE OF BUSINESS SITUATED AT 3 MALTA ROAD, WETTON TO PLACES SITUATED WITHIN THE WESTERN & EASTERN CAPE PROVINCE AND RETURN FOR THE FOLLOWING PURPOSES:

1. SPORTS GATHERINGS;
 2. RELIGIOUS GATHERINGS;
 3. ENTERTAINMENT;
 4. FUNERAL;
 5. WEDDINGS;
- AND OTHER FORMS OR RECREATIONAL ACTIVITIES.

OP.2199789. (2) GUDAAR NAZEEM N ID NO 6010285701085. (3) DISTRICT: WYNBERG. POSTAL ADDRESS: 4 PHYLLIS WAY, WETTON, 7780. (4) NEW APPLICATION(PERMIT HOLDER). (5) 1 X 21 PASSENGERS. (6) THE CONVEYANCE OF ORGANISED PARTIES. (7) AUTHORITY: FROM PLACE OF BUSINESS SITUATED AT 3 MALTA ROAD, WETTON TO PLACES SITUATED WITHIN THE WESTERN & EASTERN CAPE PROVINCE AND RETURN FOR THE FOLLOWING PURPOSES:

1. SPORTS GATHERINGS;
 2. RELIGIOUS GATHERINGS;
 3. ENTERTAINMENT;
 4. FUNERAL;
 5. WEDDINGS;
- AND OTHER FORMS OR RECREATIONAL ACTIVITIES.

OP.2199790. (2) GUDAAR NAZEEM N ID NO 6010285701085. (3) DISTRICT: WYNBERG. POSTAL ADDRESS: 4 PHYLLIS WAY, WETTON, 7780. (4) NEW

APPLICATION (PERMIT HOLDER). (5) 1 X 15 PASSENGERS. (6) THE CONVEYANCE OF ORGANISED PARTIES. (7) AUTHORITY: FROM PLACE OF BUSINESS SITUATED AT 3 MALTA ROAD, WETTON TO PLACES SITUATED WITHIN THE WESTERN & EASTERN CAPE PROVINCE AND RETURN FOR THE FOLLOWING PURPOSES:

1. SPORTS GATHERINGS;
2. RELIGIOUS GATHERINGS;
3. ENTERTAINMENT;
4. FUNERAL;
5. WEDDINGS;

AND OTHER FORMS OR RECREATIONAL ACTIVITIES.

OP.2199791. (2) GUDAAR NAZEEM N ID NO 6010285701085. (3) DISTRICT: WYNBERG. POSTAL ADDRESS: 4 PHYLLIS WAY, WETTON, 7780. (4) NEW APPLICATION. (5) 1 X 21 PASSENGERS. (6) THE CONVEYANCE OF ORGANISED PARTIES. (7)

AUTHORITY: FROM PLACE OF BUSINESS SITUATED AT 3 MALTA ROAD, WETTON TO PLACE SITUATED WITHIN THE WESTERN & EASTERN CAPE PROVINCE AND RETURN FOR THE FOLLOWING PURPOSES:

1. SPORTS GATHERING;
2. RELIGIOUS GATHERING;
3. ENTERTAINMENT;
4. FUNERAL;
5. WEDDING AND OTHER FORMS OF RECREATIONAL ACTIVITIES.

OP.2199792. (2) GUDAAR NAZEEM N ID NO 6010285701085. (3) DISTRICT: WYNBERG. POSTAL ADDRESS: 4 PHYLLIS WAY, WETTON, 7780. (4) NEW APPLICATION (PERMIT HOLDER). (5) 1 X 15 PASSENGERS. (6) THE CONVEYANCE OF ORGANISED PARTIES. (7) AUTHORITY: FROM PLACE OF BUSINESS SITUATED AT 3 MALTA ROAD, WETTON TO PLACES SITUATED WITHIN THE WESTERN & EASTERN CAPE PROVINCE AND RETURN FOR THE FOLLOWING PURPOSES:

1. SPORTS GATHERINGS;
2. RELIGIOUS GATHERINGS;
3. ENTERTAINMENT;
4. FUNERAL;
5. WEDDINGS;

AND OTHER FORMS OR RECREATIONAL ACTIVITIES.

OP.2199847. (2) ELEPHANT HIDE ID NO 200202048207. (3) DISTRICT: KNYSNA. POSTAL ADDRESS: P.O. BOX 1796, PLETTENBERG BAY, 6600. (4) NEW APPLICATION. (5) 1 X 6 PASSENGERS. (6) THE CONVEYANCE OF TOURISTS. (7) AUTHORITY: ROUTE 1

ALL DESTINATIONS WITHIN A 700KM RADIUS OF KNYSNA AND RETURN.
ROUTE 2

ALL DESTINATIONS WITHIN A 700KM RADIUS OF CAPE TOWN AND RETURN.

OP.2199859. (2) JOHN NODABEPI JANE NJ ID NO 3205050224080. POSTAL ADDRESS: 13334 WILLIAM STREET, WALLACEDENE, KRAAIFONTEIN, 7570 (4) REPL VEHICLE (INC PASS 9-15), PERMIT NO. 1529272/0 FROM JOHN NODABEPI JANE NJ (15 X PASSENGERS, DISTRICT: BELLVILLE).
Permit No. 1529272/0

TAXI PASSENGERS -
1 - BELLVILLE - DURBANVILLE

FROM TAXI RANK AT BELLVILLE, LEFT INTO STATION ROAD, RIGHT INTO DURBAN ROAD WHICH BECOMES WILLIE VAN SCHOOR ROAD, LEFT INTO BILL BEZUIDENHOUT ROAD, RIGHT INTO TYGER VALLEY CENTRE, RIGHT INTO OLD OAK ROAD, LEFT INTO DURBANVILLE ROAD, RIGHT INTO WELLINGTON ROAD, LEFT INTO NEW STREET, RIGHT INTO DURBANVILLE TAXI RANK AND RETURN ALONG THE SAME ROUTE.
2 - BELLVILLE - NYANGA

FROM TAXI RANK AT BELLVILLE, RIGHT INTO BELLRAIL ROAD, RIGHT INTO MODDERDAM ROAD, LEFT INTO BORCHARDS QUARRY ROAD, RIGHT INTO NY108, LEFT INTO OWEN ROAD, LEFT INTO MILLERS ROAD, RIGHT INTO ZWELITSHA DRIVE, RIGHT INTO SITHANDATHU ROAD TO NYANGA TAXI RANK AND RETURN ALONG THE SAME ROUTE.
4 - BELLVILLE - MOWBRAY

FROM THE TAXI RANK AT BELLVILLE, RIGHT INTO CHARL MALAN STREET, RIGHT INTO BELLRAIL ROAD, RIGHT INTO MODDERDAM ROAD WHICH BECOMES DUINEFONTEIN ROAD, RIGHT INTO KLIPFONTEIN ROAD, ALONG KLIPFONTEIN ROAD WHICH BECOMES DURBAN ROAD TO TAXI RANK AT MOWBRAY RAILWAY STATION AND RETURN ALONG THE SAME ROUTE.
40 - BELLVILLE - WALLACEDENE

FROM TAXI RANK AT BELLVILLE RAILWAY STATION, RIGHT INTO CHARL MALAN STREET,

RIGHT INTO VOORTREKKER ROAD, LEFT INTO OLD PAARL ROAD PAST BRACKENFELL, NORTHPIKE, SCOTTSDENE TO WALLACEDENE TURN-OFF TO TAXI RANK WALLACEDENE AND RETURN ALONG THE SAME ROUTE.

175 - BELLVILLE - EVERS DAL

VANAF TAXI STAANPLEK TE BELLVILLE, IN CHARL MALANSTRAAT, REGS IN VOORTREKKERWEG, LINKS MET OU PAARLWEG, LINKS IN BILL BEZUIDENHOUT RYLAAN, REGS IN SUIKERBOSSIESTRAAT, LINKS IN OLD OAKWEG, REGS IN PANORAMAWEG, LINKS IN MOUNTAINVIEW, REGS IN EDELWEISSTRAAT, REGS IN KENDALWEG, REGS IN SONDAL OOR EVERS DALWEG IN MOPANIESTRAAT, LINKS IN BETHANIESTRAAT, REGS IN VYEBOOMSTRAAT EVERS DAL EN TERUG SOOS VOLG: REGS IN HEBRONSTRAAT, OOR EVERS DALWEG, IN CHANTELEUR OOR MOUNTAINVIEW IN PANORAMAWEG, OOR OLD OAKWEG IN SONNEBLUMSTRAAT, LINKS IN BILL BEZUIDENHOUT RYLAAN, REGS IN OU PAARLWEG, REGS IN VOORTREKKERWEG, LINKS IN CHARL MALANSTRAAT NA STAANPLEK TE BELLVILLE SPOORWEGSTASIE.

405 - BELLVILLE - BLOEKOMBOS

FROM BELLVILLE TAXI RANK BELLVILLE, INTO CHARL MALAN STREET, RIGHT INTO VOORTREKKER ROAD, LEFT INTO OLD PAARL ROAD, RIGHT INTO BOTFONTEIN ROAD, LEFT INTO BOESAK STREET, RIGHT INTO FIRST GATE AT WALLACEDENE, INTO SECOND GATE AT BLOEKOMBOS AND RETURN ALONG THE SAME ROUTE.

602 - BELLVILLE - WELGEMOED

FROM TAXI RANK AT BELLVILLE, INTO STATION ROAD, RIGHT INTO DURBAN ROAD, LEFT INTO A J WEST ROAD, LEFT INTO MARKET STREET, RIGHT INTO LANDROS STREET, LEFT INTO VOORTREKKER ROAD, RIGHT INTO LINCOLN AVE, LEFT INTO HENDRIK VERWOERD ROAD, RIGHT INTO JIP DE JAGER DRIVE, RIGHT INTO VAN RIEBEECKHOF ROAD TO WELGEDACHT WELGEMOED TO DROP-OFF AND PICK-UP ONLY AND RETURN ALONG THE SAME ROUTE.

ABOVE ROUTES SUBJECT TO THE FOLLOWING CONDITIONS:-

(A) THAT NO PASSENGERS ARE PICKED UP AT ANY OTHER TAXI RANK. (B) THE VEHICLE MUST BE REGISTERED IN THE NAME OF THE OPERATING LICENCE HOLDER. (C) THE HOLDER OF THIS OPERATING LICENCE IS PROHIBITED FROM ENTERING INTO ANY AGREEMENT WHEREBY ANOTHER PARTY IS PERMITTED TO UNDERTAKE ROAD TRANSPORTATION FOR OWN GAIN UNDER AUTHORITY OF THIS LICENCE. (D) THE COMPLETE ROUTE MUST BE TRAVERSED AND NOT ONLY A PORTION OF IT. (E) THE OPERATING LICENCE IS NOT TRANSFERABLE. (F) THE AUTHORITY IS REVIEWABLE AT ANY TIME.

OP.2199890. (2) NGUBENI ANDREAS KHULEKANI AK ID NO 6909255671089. (3) DISTRICT: KNYSNA. POSTAL ADDRESS: P.O. BOX 2028, KNYSNA, 6570. (4) NEW APPLICATION. (5) 1 X 15 PASSENGERS. (6) THE CONVEYANCE OF TAXI PASSENGERS. (7) AUTHORITY: 996 KNYSNA - HORNLEE

VANAF TAXI STAANPLEK IN NELSONSTRAAT, KNYSNA, REGS IN ST GEORGES STRAAT, LINKS IN MARKETSTRAAT, REGS IN HOOFSTRAAT, WAT AANSLUIT MET N2, REGS MET AFRIT NA HORNLEE, LINKS IN SUNRIDGE STRAAT, LINKS IN DAVIDSONSTRAAT, HORNLEE EN TERUG OOR DIESELFDE ROETE.

997 KNYSNA - NEKKIES

VANAF TAXI STAANPLEK IN NELSONSTRAAT KNYSNA, REGS IN ST GEORGESSTRAAT, LINKS IN MARKETSTRAAT, REGS IN HOOFSTRAAT, WAT AANSLUIT MET N2, LINKS MET AFRIT NA NEKKIES, LINKS IN UNIONWEG, TOT BY AFLAAI PUNT IN NEKKIES EN TERUG OOR DIESELFDE ROETE.

998 KNYSNA - CONCORDIA

VANAF TAXI STAANPLEK TE NELSONSTRAAT KNYSNA, REGS IN ST GEORGESSTRAAT, REGS IN GREYSTRAAT, REGOP VERBY WITLOKASIE NA CONCORDIA (KNYSNA) EN TERUG OOR DIESELFDE ROETE.

999 KNYSNA - KEURHOEK

VANAF TAXI STAANPLEK IN NELSONSTRAAT KNYSNA, REGS IN ST GEORGESSTRAAT, REGS IN GREYSTRAAT, LINKS IN AANSLUITING MET N2, LANGS N2 VIR 8 KM TOT AFRIT NA KEURHOEK WOONGEBIED EN TERUG OOR DIESELFDE ROETE.

OP.2199912. (2) VANGA BONISILE WISEMAN BW ID NO 6006156015084. (3) DISTRICT: WYNBERG. POSTAL ADDRESS: C 82 B, SITE C, KHAYELITSHA, 7784 C/O CODETA - KHAYELITSHA CODETA KUWAIT RANK; SOLOMON, TSHUKU AVE; TRUST FUND OFFICE, SITE C; KHAYELITSHA, 7784. (4) NEW APPLICATION (PERMIT HOLDER). (5) 1 X 16 PASSENGERS. (6) THE CONVEYANCE OF TAXI PASSENGERS. (7) AUTHORITY:

7 KHAYELITSHA - WYNBERG

FROM SITE C KHAYELITSHA VIA LANSLOWNE ROAD, INTO WETTON ROAD, LEFT INTO MORON ROAD TO TAXI RANK AT WYNBERG RAILWAY STATION AND RETURN AS FOLLOWS:

INTO CHURCH STREET, RIGHT INTO EGHAM ROAD, RIGHT INTO WETTON ROAD, INTO LANSDOWNE ROAD TO SITE C KHAYELITSHA.
131 KHAYELITSHA - CLAREMONT

FROM TAXI RANK AT KHAYELITSHA, LEFT INTO LANSDOWNE ROAD, ALONG LANSDOWNE ROAD, RIGHT INTO JAN SMUTS DRIVE, LEFT INTO TURFHALL ROAD, RIGHT INTO PRINCE ARTHUR ROAD, LEFT INTO LANSDOWNE ROAD WHICH BECOMES STANHOPE ROAD, RIGHT INTO STATION ROAD TO TAXI RANK AT CLAREMONT RAILWAY STATION AND RETURN ALONG THE SAME ROUTE.
E79 KUWAIT - HARARE

FROM SITE C, KUWAIT RANK LEFT INTO SOLOMON TSHUKU STREET, LEFT INTO MAPHONGWANA AVENUE, RIGHT INTO LANSDOWNE ROAD, VIA LUZUKO AND DRIFTSAND OLD FAURE BACK INTO LANSDOWNE ROAD, RIGHT INTO MEW WAY, LEFT INTO PAMA ROAD, RIGHT INTO KUSASA ROAD, RIGHT INTO MAKABENI ROAD, LEFT INTO SPINE ROAD, LEFT INTO NTLAZANE ROAD, RIGHT INTO STEVE BIKO ROAD, LEFT INTO BUKWAYO ROAD, RIGHT INTO NCUMO ROAD, RIGHT INTO FUNZA STREET VIA KUYASA INTO WALTER SISULU ROAD, VIA MAKAYA OSCAR MPETHA, INTO TAMBO ROAD, INTO BATANDWA NDONDO ROAD TO HARARE AND RETURN ALONG THE SAME ROUTE.
E80 KUWAIT - MAKAYA

FROM SITE C KUWAIT RANK, LEFT INTO SOLOMON TSHUKU STREET, LEFT INTO MAPHONGWANA AVENUE, RIGHT INTO LANSDOWNE ROAD VIA LUZUKO AND DRIFTSAND OLD FAURE ROAD, BACK INTO LANSDOWNE ROAD, RIGHT INTO MEW WAY, LEFT INTO PAMA ROAD, RIGHT INTO KUSASA ROAD, RIGHT INTO MAKABENI ROAD, LEFT INTO SPINE ROAD, INTO LWANDLE DRIVE, INTO ALBERTINA SISULU, INTO MONGEZI ROAD, INTO LAWULO, RIGHT INTO LANSDOWNE INTO TUTU AVENUE, RIGHT INTO LINDELA ROAD TO MACASSAR AND RETURN VIA THE SAME ROUTE.
E81 KUWAIT - MACASSAR

FROM SITE C, KUWAIT RANK RIGHT INTO SOLOMON TSHUKU STREET, LEFT INTO LANSDOWNE ROAD, RIGHT INTO MEW WAY, LEFT INTO PAMA ROAD, LEFT INTO BONGA DRIVE (M45), INTO SULANI DRIVE, INTO NYATHI AVENUE, INTO LANSDOWNE ROAD, RIGHT INTO FUKUTHA ROAD, INTO CEKECHA ROAD TO MACASSAR AND RETURN VIA THE SAME ROUTE.
G27 KHAYELITSHA - VIA CLAREMONT - WYNBERG

FROM TAXI RANK AT SITE C, KHAYELITSHA, LEFT INTO LANSDOWNE ROAD, ALONG LANSDOWNE ROAD, RIGHT INTO JAN SMUTS DRIVE, LEFT INTO TURFHALL ROAD, RIGHT INTO PRINCE ARTHUR ROAD, LEFT INTO LANSDOWNE ROAD WHICH BECOMES STANHOPE ROAD, RIGHT INTO STATION ROAD TO TAXI RANK AT CLAREMONT RAILWAY STATION. FROM TAXI RANK IN CLAREMONT, INTO NEWRY ROAD, LEFT INTO MAIN ROAD, ALONG MAIN ROAD, LEFT INTO WETTON ROAD, WYNBERG, ALONG WETTON ROAD, RIGHT INTO THOMAS ROAD TO TAXI RANK IN MOROM ROAD, WYNBERG SUBJECT TO THE CONDITION THAT NO PASSENGERS ARE PICKED UP IN MAIN ROAD BETWEEN CLAREMONT AND WYNBERG AND FURTHER THAT PASSENGERS ARE ONLY DROPPED OFF IN CLAREMONT AND NOT PICKED UP.
G28 KHAYELITSHA VIA WYNBERG - CLAREMONT

FROM TAXI RANK AT SITE C, KHAYELITSHA, LEFT INTO LANSDOWNE ROAD, INTO WETTON ROAD, LEFT INTO MOROM ROAD TO TAXI RANK AT WYNBERG RAILWAY STATION. FROM TAXI RANK IN MOROM ROAD, WYNBERG RIGHT INTO CHURCH STREET, RIGHT INTO EGHAM ROAD, LEFT INTO WETTON ROAD, RIGHT INTO MAIN ROAD, ALONG MAIN ROAD, RIGHT INTO RALPH STREET, CLAREMONT, LEFT INTO FIR STREET TO TAXI RANK IN CLAREMONT SUBJECT TO THE CONDITION THAT NO PASSENGERS ARE PICKED UP IN MAIN ROAD BETWEEN WYNBERG AND CLAREMONT AND FURTHER THAT PASSENGERS ARE ONLY DROPPED OFF IN WYNBERG AND NOT PICKED UP.

OP.2199922. (2) REJALDIEN ADIELA A ID NO 7203270115085. POSTAL ADDRESS: 58 BATTS ROAD, WYNBERG, 7800. (4) TRANSFER OF PERMIT, PERMIT NO. 507038/2 FROM FAASEN ESTHER CECILLIA EC (15 X PASSENGERS, DISTRICT: WYNBERG). (7) AUTHORITY AS IN LAST MENTIONED PERMIT(S).

OP.2199928. (2) HENDRICKS ALLAN A ID NO 5805245098089. (3) DISTRICT: WYNBERG. POSTAL ADDRESS: 196 WIENER STRAAT, GOODWOOD, 7460. (4) NEW APPLICATION(PERMIT HOLDER). (5) 1 X 5 PASSENGERS. (6) THE CONVEYANCE OF TAXI PASSENGERS. (7) AUTHORITY: FROM THE TAXI RANK AT THE INTERSITE PROPERTY AT RONDEBOSCH RAILWAY STATION TO POINTS WITHIN A RADIUS OF 30 KILOMETERS AND RETURN SUBJECT TO THE FOLLOWING CONDITIONS: (A) THAT NO PASSENGERS ARE PICKED UP AT ANY OTHER TAXI RANK. (B) THE VEHICLE MUST BE REGISTERED IN THE NAME OF THE PERMIT HOLDER. (C) THE HOLDER OF THIS PERMIT IS PROHIBITED FROM ENTERING INTO ANY AGREEMENT WHEREBY ANOTHER PARTY IS PERMITTED TO UNDERTAKE ROAD TRANSPORTATION FOR OWN GAIN UNDER AUTHORITY OF THIS PERMIT. (D) THE COMPLETE ROUTE MUST BE TRAVERSED AND NOT ONLY A PORTION OF IT. (E) THE PERMIT IS NOT TRANSFERABLE. (F) THE AUTHORITY IS REVIEWABLE AT ANY TIME.
TAXI TARIFF - CAPE PENINSULA
THE FOLLOWING PRESCRIBED TAXI TARIFFS AS APPROVED BY OLB, CAPE TOWN

MUST BE STRICTLY ADHERED TO BY THE HOLDER

OF THIS PERMIT OR HIS SERVANT:

FOR OPERATIONS WITHIN THE AREA AS SPECIFIED IN THE ABOVE PERMIT:

1) START (FLAG FALL) - R2.00

2) FOR EACH KILOMETRE OR PART THEREOF - R7.00 PER KM

WAITING TIME:

R40.00 PER HOUR (ONLY TO BE CHARGED WHEN THE HIRER REQUEST THE TAXI TO WAIT)

LUGGAGE:

NO CHARGE.

OP.2200050. (2) WINDVOEL BETTY B ID NO 3703200133086. (3) DISTRICT: WYNBERG. POSTAL ADDRESS: BANQISO DRIVE V77, SITE B, KHAYELITSHA, 7784. (4) NEW APPLICATION. (5) 1 X 21 PASSENGERS. (6) THE CONVEYANCE OF PERSONS ON A PARTICULAR BUS ROUTE. (7) AUTHORITY: FROM PHILLIP VIA NYANGA, N1 (ENGEN GARAGE), WORCESTER (SHELL GARAGE), LAINGSBURG (BP GARAGE), BEAUFORT WEST (BP GARAGE), GRAAFF REINET (ENGEN GARAGE), CRADOCK (TOTAL GARAGE), TARKASTAD, QUEENSTOWN (BP GARAGE), COFIMVABA (SHELL GARAGE) ENGCOCO, UMTATA BUS TERMINUS. RETURN SAME ROUTE.

OP.2200067. (2) TOURS UNLIMITED (MINI CAPE {PTY} LTD) ID NO 900572907. (3) DISTRICT: CAPE TOWN. POSTAL ADDRESS: P.O. BOX 3099, TYGERVALLEY, CAPE TOWN, 7536. (4) NEW APPLICATION (PERMIT HOLDER). (5) 1 X 17 PASSENGERS. (6) THE CONVEYANCE OF TOURISTS. (7) AUTHORITY: FROM POINTS SITUATED WITHIN A RADIUS OF 20 KM OF CAPE TOWN POST OFFICE WITHIN THE BOUNDARIES OF SOUTH AFRICA AND RETURN.

OP.2200180. (2) NDZAMELA LUNGILE EPHRIAM E ID NO 5805095909088. (3) DISTRICT: CAPE TOWN. POSTAL ADDRESS: NY74 - NO.24, GUGULETU, 7750. (4) NEW APPLICATION (PERMIT HOLDER). (5) 1 X 4 PASSENGERS. (6) THE CONVEYANCE OF TAXI PASSENGERS. (7) AUTHORITY: FROM POINTS WITHIN A RADIUS OF 5 KM FROM GRAND CENTRAL, CAPE TOWN TO POINTS WITHIN RADIUS OF 35 KM FROM GRAND CENTRAL, CAPE TOWN AND RETURN.

OP.2200218. (2) QAMPI NCKEKELELE N ID NO 4201025592080. (3) DISTRICT: PAARL. POSTAL ADDRESS: Y547 SITE B, KHAYELITSHA, 7784. (4) NEW APPLICATION (PERMIT HOLDER). (5) 1 X 27 PASSENGERS. (6) THE CONVEYANCE OF OTHER. (7) AUTHORITY: THE CONVEYANCE OF PERSONS ON A PARTICULAR BUS ROUTE - ROUTE 1

FROM JOE GOABI LONG DISTANCE BUS INTERCHANGE (STOCK ROAD), TURN INTO VANGUARD DRIVE VIA N1, PAARL, WORCESTER, TOUWSRIVER, VIA LAINGSBURG, KEEP ON N1 VIA LEEU GAMKA, VIA BEAUFORT WEST, INTO DONKIN ROAD, TURN RIGHT INTO R61, VIA ABERDEEN, GRAAFF REINET, INTO N9, TURN RIGHT TO R61, VIA CRADOCK, TARKASTAD VIA QUEENSTOWN, BEAUFORT WEST, INTO DONKIN ROAD, TURN RIGHT INTO R61, VIA ABERDEEN, GRAAFF REINET INTO N9, TURN RIGHT TO R61, VIA CRADOCK, TARKASTAD, VIA QUEENSTOWN, QAMATA, COFIMVABA, TSOMO, NOAMAKWE, BUTTERWORTH VIA IDUTYWA, KEEP ON N2 VIA UMTATA, TSOLO, QUMBU, MOUNT FRERE, MOUNT AYLIFF, NTABANKULU, FLAGSTAFF, LUSIKISIKI AND RETURN ALONG THE SAME ROUTE IN THE REVERSE DIRECTION.

ROUTE 2

FROM JOE GOABI LONG DISTANCE BUS INTERCHANGE (STOCK ROAD), INTO VANGUARD DRIVE, VIA PAARL, WORCESTER, VIA LAINGSBURG, BEAUFORT WEST, GRAAFF REINET, TURN R75 VIA PEARSTON, SOMERSET EAST, COOKHOUSE, ADELAIDE, BEDFORD, FORT BEAUFORT, VIA ALICE, KING WILLIAM'S TOWN, BISHO VIA KEI ROAD, KOMGA TO BUTTERWORTH AND RETURN. THE HOLDER IS PERMITTED TO DEPART OR ARRIVE 3 HOURS EARLIER OR LATER THAN THE SCHEDULED TIME IN THE ABOVE TIME TABLE. DEPART JOE GOABI LONG DISTANCE BUS INTERCHANGE (STOCK ROAD) ARRIVE UMTATA

SUNDAY 10H00
FRIDAY 19H00
DEPART UMTATA

MONDAY 06H00
SATURDAY 07H00
ARRIVE JOE GOABI LONG DISTANCE
BUS INTERCHANGE (STOCK ROAD)

THURSDAY 13H00
SUNDAY 13H00
DEPART JOE GOABI LONG DISTANCE BUS
INTERCHANGE (STOCK ROAD)

FRIDAY 07H00
MONDAY 07H00
ARRIVE BUTTERWORTH

SUNDAY 10H00
FRIDAY 19H00
DEPART BUTTERWORTH

MONDAY 06H00
SATURDAY 07H00
ARRIVE JOE GOABI LONG DISTANCE
BUS INTERCHANGE (STOCK ROAD)

THURSDAY 13H00
 SATURDAY 19H00
 DEPART JOE GOABI LONG DISTANCE BUS
 INTERCHANGE (STOCK ROAD)

SUNDAY 10H00
 DEPART TSOLO

THURSDAY 13H00
 DEPART JOE GOABI LONG DISTANCE BUS
 INTERCHANGE (STOCK ROAD)

SUNDAY 10H00
 ARRIVE LUSIKISIKI

MONDAY 09H00
 DEPART TSOLO

THURSDAY 10H00
 DEPART BUTTERWORTH

ARRIVE JOE GOABI LONG DISTANCE BUS INTERCHANGE
 (STOCK ROAD)

THURSDAY 13H00
 TARIFF:

FRIDAY 07H00

AS AGREED BETWEEN THE PARTIES AND AS ADVERTISED.
 ROUTE 3

PERSONS WHO HAVE ORGANISED THEMSELVES IN A PARTY AND THEIR PERSONAL EFFECTS

FROM PICK UP POINTS WITHIN A RADIUS OF 30 KM FROM PLACE OF BUSINESS
 SITUATED AT GOODWOOD TO PLACES SITUATED WITHIN THE RSA AND BACK TO THE
 PLACE WHERE THE PARTY WAS PICKED UP IN THE FIRST INSTANCE:
 SUBJECT TO THE EXPRESS CONDITION THAT THE CONVEYANCE OF
 SUCH A PARTY MAY ONLY BE UNDERTAKEN IF THE SAME PARTY UNDERTAKES THE
 FORWARD AND RETURN JOURNEY AS A UNIT WITH THE SOLE MUTUAL PURPOSE
 OF ATTENDING ONE OR MORE OF THE FOLLOWING: A WEDDING; A FUNERAL; A
 RELIGIOUS GATHERING, A SPORTS MEETING WHETHER AS PARTICIPANTS OR AS
 SPECTATORS; A PICNIC OR ANY SIMILAR KIND OF ORGANISED ENTERTAINMENT OR
 RECREATION.

OP.2200226. (2) OIQIMANA MANDLA VICTOR MV ID NO 6203115754081. (3)
 DISTRICT: WYNBERG. POSTAL ADDRESS: 15157 GUNOWA STREET, BLOEKOMBOS,
 KRAAIFONTEIN, 7570. (4) NEW APPLICATION. (5) 1 X 22 PASSENGERS. (6) THE
 CONVEYANCE OF OTHER. (7) AUTHORITY:
 THE CONVEYANCE OF PERSONS ON A PARTICULAR BUS ROUTE -
 ROUTE 1

FROM JOE GOABI LONG DISTANCE BUS INTERCHANGE (STOCK ROAD), TURN INTO
 LANGA VIA VANGUARD DRIVE VIA N1, PAARL, WORCESTER, TOWNSHIP, VIA
 LAINGSBURG, KEEP ON N1 VIA LEEU GAMKA, VIA BEAUFORT WEST, INTO DONKIN ROAD,
 TURN RIGHT INTO R61, VIA ABERDEEN, GRAAFF REINET, INTO N9, TURN RIGHT TO
 R61, VIA CRADOCK, TARKASTAD VIA QUEENSTOWN, BEAUFORT WEST, INTO DONKIN
 ROAD, TURN RIGHT INTO
 R61, VIA ABERDEEN, GRAAFF REINET INTO N9, TURN RIGHT TO R61, VIA CRADOCK,
 TARKASTAD, VIA QUEENSTOWN, QAMATA, COFIMVABA, TSOMO, NOAMAKWE, BUTTERWORTH
 VIA IDUTYWA, KEEP ON N2 VIA UMTATA, TSOLO, QUMBU, MOUNT FRERE, MOUNT
 AYLIF, NTABANKULU, FLAGSTAFF, LUSIKISIKI AND RETURN ALONG THE SAME ROUTE
 IN THE REVERSE DIRECTION.
 ROUTE 2

FROM JOE GOABI LONG DISTANCE BUS INTERCHANGE (STOCK ROAD), INTO VANGUARD
 DRIVE, VIA PAARL, WORCESTER, VIA LAINGSBURG, BEAUFORT WEST, GRAAFF REINET,
 TURN R75 VIA PEARSTON, SOMERSET EAST, COOKHOUSE, ADELAIDE, BEDFORD, FORT
 BEAUFORT, VIA ALICE, KING WILLIAM'S TOWN, BISHO VIA KEI ROAD, KOMGA TO
 BUTTERWORTH AND RETURN. THE HOLDER IS PERMITTED TO DEPART OR ARRIVE 3
 HOURS EARLIER OR LATER THAN THE SCHEDULED TIME IN THE ABOVE TIME TABLE.
 DEPART JOE GOABI LONG DISTANCE BUS
 INTERCHANGE (STOCK ROAD)

ARRIVE UMTATA

SUNDAY 10H00
 FRIDAY 19H00
 DEPART UMTATA

MONDAY 06H00
 SATURDAY 07H00
 ARRIVE JOE GOABI LONG DISTANCE
 BUS INTERCHANGE (STOCK ROAD)

THURSDAY 13H00

FRIDAY 07H00

SUNDAY 13H00
DEPART JOE GOABI LONG DISTANCE BUS
INTERCHANGE (STOCK ROAD)

SUNDAY 10H00
FRIDAY 19H00
DEPART BUTTERWORTH

THURSDAY 13H00
SATURDAY 19H00
DEPART JOE GOABI LONG DISTANCE BUS
INTERCHANGE (STOCK ROAD)

SUNDAY 10H00
DEPART TSOLO

THURSDAY 13H00
DEPART JOE GOABI LONG DISTANCE BUS
INTERCHANGE (STOCK ROAD)

SUNDAY 10H00
ARRIVE LUSIKISIKI

MONDAY 09H00
DEPART TSOLO

THURSDAY 10H00
DEPART BUTTERWORTH

ARRIVE JOE GOABI LONG DISTANCE BUS INTERCHANGE
(STOCK ROAD)

THURSDAY 13H00
TARIFF:

FRIDAY 07H00

AS AGREED BETWEEN THE PARTIES AND AS ADVERTISED.
ROUTE 3

PERSONS WHO HAVE ORGANISED THEMSELVES IN A PARTY AND THEIR PERSONAL EFFECTS

FROM PICK UP POINTS WITHIN A RADIUS OF 50 KM FROM PLACE OF BUSINESS
SITUATED AT KRAAIFONTEIN TO PLACES SITUATED WITHIN THE RSA AND BACK TO THE
PLACE WHERE THE PARTY WAS PICKED UP IN THE FIRST INSTANCE: SUBJECT TO THE
EXPRESS CONDITION THAT THE CONVEYANCE OF SUCH A PARTY MAY ONLY BE
UNDERTAKEN IF THE SAME PARTY UNDERTAKES THE FORWARD AND RETURN JOURNEY AS A
UNIT WITH THE SOLE MUTUAL PURPOSE OF ATTENDING ONE OR MORE OF THE
FOLLOWING:

A WEDDING; A FUNERAL; A RELIGIOUS GATHERING; A SPORTS MEETING WHETHER AS
PARTICIPANTS OR AS SPECTATORS; A PICNIC OR ANY SIMILAR KIND OF ORGANISED
ENTERTAINMENT OR RECREATION.

PERSONS AND THEIR PERSONAL EFFECTS -

FROM JOE GOABI BUS RANK, PHILIPPI VIA LANGA, VANGUARD DRIVE, TURN RIGHT TO
JOIN N2, LEFT TO R300, JOIN N1 PAARL, WORCESTER, DE DOORNS, TOWNSRIVER,
LAINGSBURG, BEAUFORT WEST, RICHMOND, COLESBURG, THEN CHANGE TO R58,
VENTERSTAD, BURGERSDORP, ALI WAL NORTH, LADY GREY, CHANGE TO T605, HERSCHEL
TO STERKSPRUIT AND RETURN.

TARIFF: AS AGREED BETWEEN THE PARTIES.

TIMETABLE:

DEPART PHILIPPI WESTERN PROVINCE

MONDAY 19H00	TUESDAY 19H00
WEDNESDAY 19H00	THURSDAY 19H00
FRIDAY 19H00	SUNDAY 14H00

ARRIVE STERKSPRUIT

MONDAY 09H00	TUESDAY 09H00
WEDNESDAY 09H00	THURSDAY 09H00
FRIDAY 09H00	SATURDAY 09H00

DEPART STERKSPRUIT

MONDAY 11H00	TUESDAY 11H00
WEDNESDAY 11H00	THURSDAY 11H00
FRIDAY 11H00	SATURDAY 11H00

SUNDAY 11H00

ARRIVE LANGA

MONDAY 01H00	TUESDAY 01H00
WEDNESDAY 01H00	THURSDAY 01H00
FRIDAY 01H00	SATURDAY 01H00

MONDAY 07H00
ARRIVE BUTTERWORTH

MONDAY 06H00
SATURDAY 07H00
ARRIVE JOE GOABI LONG DISTANCE
BUS INTERCHANGE (STOCK ROAD)

FRIDAY 07H00
SUNDAY 07H00
ARRIVE TSOLO

MONDAY 06H00
ARRIVE JOE GOABI LONG DISTANCE
BUS INTERCHANGE (STOCK ROAD)

FRIDAY 07H00
ARRIVE BUTTERWORTH

MONDAY 05H00
ARRIVE TSOLO

MONDAY 10H00
DEPART LUSIKISIKI

11H00

SUNDAY 01H00

DEPART STERKSPRUIT MONDAY TO SUNDAY

ARRIVE LANGA MONDAY TO SUNDAY

THE HOLDER IS PERMITTED TO DEPART OR ARRIVE THREE HOURS EARLIER OR LATER THAN THE SCHEDULED TIME IN THE ABOVE TIME TABLE.

TARIFF AS AGREED BETWEEN THE PARTIES.

PASSENGERS AND THEIR PERSONAL EFFECTS -

FROM PHILIPPI TO UMTATA, EASTERN CAPE AND RETURN ALONG VANGUARD DRIVE, TURN INTO N2 KEEP R300 TURN INTO N1 VIA PAARL, WORCESTER, TOUWSRIVER, LAINGSBURG, LEEU GAMKA VIA BEAUFORT WEST, ABERDEEN VIA GRAAFF REINET, CRADOCK, TARKASTAD, SADA, WHITTLESEA, QUEENSTOWN VIA COFIMVABA, ENGCOCO TO UMTATA, LEFT ALONG THE N2 TO UMTATA BUS RANK AND RETURN SAME ROUTE IN THE REVERSE DIRECTION.

ALL ROUTES THROUGH ALL TOWNS AND CITIES AS AUTHORISED BY THE LOCAL AUTHORITIES AS THE CARRIER BE AUTHORISED TO DEVIATE FROM THE ABOVE ROUTES WITHIN A RADIUS OF 5 KM FOR THE SOLE PURPOSE OF PICK UP AND DROPPING OFF PASSENGERS TRAVELLING BETWEEN LANGA - WESTERN PROVINCE AND UMTATA, EASTERN PROVINCE.

TIMETABLE:

DEPART PHILIPPI	FRIDAY	19H00
ARRIVE UMTATA	SATURDAY	10H00
DEPART UMTATA	SATURDAY	19H00
ARRIVE PHILIPPI	SUNDAY	10H00
DEPART PHILIPPI	MONDAY	19H00
ARRIVE UMTATA	TUESDAY	08H00
DEPART UMTATA	WEDNESDAY	16H00
ARRIVE PHILIPPI	THURSDAY	07H00

OP.2200308. (2) ENTILE VUYISILE V ID NO 5902285693083. (3) DISTRICT: RADIUS. POSTAL ADDRESS: 4140 SKADE STREET, THOKOZENI, OLD CROSS ROADS, 7763. (4) NEW APPLICATION(PERMIT HOLDER). (5) 1 X 23 PASSENGERS. (6) THE CONVEYANCE OF ORGANISED PARTIES. (7) AUTHORITY: FROM PICK UP POINTS SITUATED WITHIN 25KM FROM PLACE OF BUSINESS SITUATED AT 4140 SKADE STREET, THOKOZENI, OLD CROSS ROAD, TO POINTS WITHIN REPUBLIC OF SOUTH AFRICA, AND RETURN TO POINT WHERE PARTIES WERE PICKED UP IN THE FIRST INSTANCE.

OP.2200317. (2) ZOLWANA GCINIKAYA ALBERTON GA ID NO 5104145457086. (3) DISTRICT: WYNBERG. POSTAL ADDRESS: 27 SILIMELA STREET, GUGULETU, 7750. (4) NEW APPLICATION(PERMIT HOLDER). (5) 1 X 16 PASSENGERS. (6) THE CONVEYANCE OF TAXI PASSENGERS. (7) AUTHORITY: E08 KHAYELITSHA - EAST LONDON

FROM TAXI RANK AT THE TREK GARAGE IN KHAYELITSHA, INTO LANSLOWNE ROAD, LEFT INTO MEW WAY, RIGHT ONTO N2, ALONG TO PORT ELIZABETH, INTO R72, ALONG R72 TO TAXI RANK IN EAST LONDON AND RETURN ALONG THE SAME ROUTE.
C38 KHAYELITSHA - UMTATA

FROM THE TAXI RANK AT THE TREK GARAGE IN LANSLOWNE ROAD KHAYELITSHA, LEFT INTO MEW WAY, LEFT ONTO R300 ONTO N1 TO BEAUFORT WEST, INTO DONKIN STREET, RIGHT INTO VOORTREKKER STREET, INTO R61 ABERDEEN LEFT ONTO R57 TO GRAAF REINET, THEN ALONG THE R61, ALONG R61 TO ABERDEEN, LEFT ONTO R57 TO GRAAF REINET, THEN ALONG THE R61 TO QUEENSTOWN RIGHT INTO ROBERTSON ROAD, RIGHT INTO CALDERWOOD STREET TO TAXI RANK IN CALDERWOOD STREET UMTATA AND RETURN ALONG THE SAME ROUTE.
E20 KHAYELITSHA - TSOLO

FROM TAXI RANK AT THE TREK GARAGE KHAYELITSHA, INTO LANSLOWNE ROAD, LEFT INTO MEW WAY, LEFT ONTO N2, ALONG , LEFT ONTO R300 TOWARDS N1, ALONG N1 TO RICHMOND, RIGHT ONTO R398, ALONG R398 TO MIDDLEBURG, ONTO R56, ALONG R56 TO INDWE, RIGHT ONTO R396, ALONG R396 TO TAXI RANK TSOLO AND RETURN ALONG THE SAME ROUTE.
F44 KHAYELITSHA - IDUTYWA

FROM TAXI RANK AT TREK GARAGE IN LANSLOWNE ROAD KHAYELITSHA LEFT INTO MEW WAY, LEFT ONTO N2, ALONG N2 TO R300, ONTO N1, TO WORCESTER, RIGHT ONTO R60 THROUGH ROBERTSON AND ASHTON, RIGHT TO SWELLENDAM, LEFT ONTO N2, ALONG N2 TO COLCHESTER, RIGHT INTO R72 TO EAST LONDON, ONTO N2 TO IDUTYWA AND RETURN ALONG THE SAME ROUTE.
F61 KHAYELITSHA - TELLE BRIDGE

FROM TAXI RANK AT TREK GARAGE IN LANSLOWNE ROAD KHAYELITSHA LEFT INTO MEW WAY, LEFT ONTO N2, TO R300, ONTO N1 TO COLESBERG, RIGHT ONTO R58 TO LADY GREY, RIGHT ONTO R393 TO STERKSPRUIT ONTO PALMIET AT TELLE BRIDGE AND RETURN ALONG THE SAME ROUTE.
E99 KHAYELITSHA - MDANTSANE

FROM TAXI RANK SITE C IN KHAYELITSHA, LEFT INTO MEW WAY, LEFT ONTO N2, LEFT ONTO R300, ONTO N1, ALONG N1 TO BEAUFORT WEST, RIGHT INTO R61 ALONG R61 TOWARDS GRAAFF REINET, TURN RIGHT TO PORT ELIZABETH, THROUGH JANSENVILLE, SOMERSET EAST, ADELAIDE, FORT BEAUFORT, MADALA, ALICE, KING WILLIAM'S TOWN TO MDANTSANE AND RETURN ALONG THE SAME ROUTE.

537 KHAYELITSHA - EAST LONDON

FROM THE TAXI RANK IN LANSDOWNE ROAD, KHAYELITSHA, LEFT INTO MEW WAY, LEFT ONTO R300, ONTO N1, ALONG N1 UNTIL BEAUFORT WEST, RIGHT INTO R61, ALONG R61 TOWARDS GRAAFF REINET, TURN RIGHT TO PORT ELIZABETH, THROUGH JANSENVILLE, SOMERSET EAST, ADELAIDE, FORT BEAUFORT, MADALA, ALICE, KING WILLIAM'S TOWN TO EAST LONDON AND RETURN THE SAME ROUTE.

7 KHAYELITSHA - WYNBERG

FROM SITE C KHAYELITSHA VIA LANSDOWNE ROAD, INTO WETTON ROAD, LEFT INTO MORON ROAD TO TAXI RANK AT WYNBERG RAILWAY STATION AND RETURN AS FOLLOWS: INTO CHURCH STREET, RIGHT INTO EGHAM ROAD, RIGHT INTO WETTON ROAD, INTO LANSDOWNE ROAD TO SITE C KHAYELITSHA.

131 KHAYELITSHA - CLAREMONT

FROM TAXI RANK AT KHAYELITSHA, LEFT INTO LANSDOWNE ROAD, ALONG LANSDOWNE ROAD, RIGHT INTO JAN SMUTS DRIVE, LEFT INTO TURFHALL ROAD, RIGHT INTO PRINCE ARTHUR ROAD, LEFT INTO LANSDOWNE ROAD WHICH BECOMES STANHOPE ROAD, RIGHT INTO STATION ROAD TO TAXI RANK AT CLAREMONT RAILWAY STATION AND RETURN ALONG THE SAME ROUTE.

208 KHAYELITSHA - FISH HOEK

FROM SITE C TAXI RANK TURN LEFT INTO LANSDOWNE ROAD RIGHT TO STEVE BIKO ROAD LEFT TO SWARTKLIP ROAD RIGHT TO BADEN POWELL DRIVE AROUND TRAFFIC CIRCLE AT PRINCE GEORGE DRIVE INTO ROYAL ROAD INTO BEACH ROAD INTO ATLANTIC ROAD MUIZENBERG LEFT INTO MAIN ROAD TO FISH HOEK MAIN ROAD LEFT INTO SUNRAY INTO BEACH ROAD LEFT INTO TAXI RANK AT FISH HOEK STATION RIGHT INTO STATION ROAD AND RIGHT INTO MAIN ROAD TO KHAYELITSHA TRAVERSING THE SAME ROUTE ON THE RETURN JOURNEY. NO PICKING UP OF PASSENGERS AFTER LEAVING THE TAXI RANK ON THE FORWARD AND RETURN JOURNEY AND NO RANKING.

KUWAIT - HARARE

FROM SITE C, KUWAIT RANK LEFT INTO SOLOMON TSHUKU LEFT INTO MAPHONGWANA AVENUE RIGHT INTO LANSDOWNE ROAD VIA LUZUKO AND DRIFTSAND OLD FAURE BACK INTO LANSDOWNE ROAD RIGHT INTO MEW WAY LEFT INTO PAMA ROAD RIGHT INTO KUSASA ROAD RIGHT INTO MAKABENI ROAD LEFT INTO SPINE ROAD LEFT INTO NTLAZANE ROAD RIGHT INTO STEVE BIKO ROAD LEFT INTO BUKWAYO ROAD RIGHT INTO NCUMO ROAD RIGHT INTO FUNZA STREET VIA KUYASA INTO WALTER SISULU ROAD VIA MAKAYA OSCAR MPETHA INTO TAMBO ROAD INTO BATANDWA NDONDO ROAD TO HARARE AND RETURN VIA THE SAME ROUTE.

G27 KHAYELITSHA VIA CLAREMONT - WYNBERG

FROM TAXI RANK AT SITE C KHAYELITSHA LEFT INTO LANSDOWNE ROAD, ALONG LANSDOWNE ROAD, RIGHT INTO JAN SMUTS DRIVE, LEFT INTO TURFHALL ROAD, RIGHT INTO PRINCE ARTHUR ROAD, LEFT INTO LANSDOWNE ROAD WHICH BECOMES STANHOPE ROAD, RIGHT INTO STATION ROAD TO TAXI RANK AT CLAREMONT RAILWAY STATION, FROM TAXI RANK IN CLAREMONT, INTO NEWRY ROAD LEFT INTO MAIN ROAD, ALONG MAIN ROAD, LEFT INTO WETTON ROAD WYNBERG, ALONG WETTON ROAD, RIGHT INTO THOMAS ROAD TO TAXI RANK IN MOROM ROAD WYNBERG SUBJECT TO THE CONDITION THAT NO PASSENGERS ARE PICKED UP IN MAIN ROAD BETWEEN CLAREMONT AND WYNBERG AND FURTHER THAT PASSENGERS ARE ONLY DROPPED OFF IN CLAREMONT AND NOT PICKED-UP.

G28 KHAYELITSHA VIA WYNBERG - CLAREMONT

FROM TAXI RANK AT SITE C KHAYELITSHA, LEFT INTO LANSDOWNE ROAD, INTO WETTON ROAD, LEFT INTO MOROM ROAD TO TAXI RANK AT WYNBERG RAILWAY STATION. FROM TAXI RANK IN MOROM ROAD WYNBERG, RIGHT INTO CHURCH STREET, RIGHT INTO EGHAM ROAD, LEFT INTO WETTON ROAD, RIGHT INTO MAIN ROAD, ALONG MAIN ROAD, RIGHT INTO RALPH STREET CLAREMONT, LEFT INTO FIR STREET TO TAXI RANK IN CLAREMONT SUBJECT TO THE CONDITION THAT NO PASSENGERS ARE PICKED-UP IN MAIN ROAD BETWEEN WYNBERG AND CLAREMONT AND FURTHER THAT PASSENGERS ARE ONLY DROPPED-OFF IN WYNBERG AND NOT PICKED-UP.

KUWAIT - MAKAYA

FROM SITE C KUWAIT RANK, LEFT INTO SOLOMON TSHUKU LEFT INTO MAPHONGWANA AVENUE, RIGHT INTO LANSDOWNE ROAD VIA LUZUKO AND DRIFTSAND OLD FAURE ROAD BACK INTO LANSDOWNE ROAD, RIGHT INTO MEW WAY, LEFT INTO PAMA ROAD, RIGHT INTO KUSASA ROAD RIGHT INTO MAKABENI ROAD, LEFT INTO SPINE ROAD INTO LWANDLE DRIVE INTO ALBERTINA SISULU INTO MONGEZI ROAD INTO LAWULO RIGHT INTO LANSDOWNE INTO TUTU AVENUE, RIGHT INTO LANSDOWNE ROAD, LEFT INTO LINDELA ROAD TO MACASSAR AND RETURN VIA THE SAME ROUTE.

KUWAIT - MACASSAR

FROM SITE C KUWAIT RANK, RIGHT INTO SOLOMON TSHUKU LEFT INTO LANSDOWNE ROAD, RIGHT INTO MEW WAY, LEFT INTO PAMA ROAD, LEFT INTO BONGA DRIVE (M45) INTO SULANI DRIVE INTO NYANTHI AVENUE INTO LANSDOWNE ROAD, RIGHT INTO FUKUTHA ROAD INTO CEKETHA ROAD TO MACASSAR AND RETURN VIA THE SAME ROUTE.

OP.2200452. (2) DITSEBE EVA E ID NO 3906280100087. (3) DISTRICT: GEORGE. POSTAL ADDRESS: BROOKLYNSTRAAT 7 POSTE RESTANT, HARMONY PARK, PACALTS DORP, 6529. (4) NEW APPLICATION (PERMIT HOLDER). (5) 1 X 15 PASSENGERS. (6) THE CONVEYANCE OF OTHER. (7) AUTHORITY: LEERDERS OOR 'N TOTALE AFSTAND VAN 63.8 KM - VANAF GROOT DORINGRIVIER (MOUNT HOPE) PRIMÈRE SKOOL MOUNT HOPE ZEBRASFONTEIN, BLOSSOMS EN KLIPDRIFTPLAAS NA PRIMÈRE SKOOL KLIPDRIFT EN TERUG.

OP.2200453. (2) DITSEBE EVA E ID NO 3906280100087. (3) DISTRICT: GEORGE. POSTAL ADDRESS: BROOKLYNSTRAAT 7 POSTE RESTANT, HARMONY PARK, PACALTS DORP, 6529. (4) NEW APPLICATION (PERMIT HOLDER). (5) 1 X 14 PASSENGERS. (6) THE CONVEYANCE OF OTHER. (7) AUTHORITY: LEERDERS OOR 'N RETOER AFSTAND VAN 88.2 KM - VANAF KLEINPLAAS, TIERFONTEIN (D. VAN ZYL), TWEKUULE, BRAKKLOOF-INDRAAI, G. VAN DEVENTER-INDRAAI, ONVERWAG-INDRAAI EN BRAKKLOOF NA PRIMÈRE SKOOL KLIPFONTEIN.

OP.2200461. (2) THEUNISSEN ADRIAAN A ID NO 7201145182082. (3) DISTRICT: KUILSRIVIER. POSTAL ADDRESS: 29 RYAN STREET, PAROW, 7500. (4) NEW APPLICATION. (5) 1 X 15 PASSENGERS. (6) THE CONVEYANCE OF TAXI PASSENGERS. (7) AUTHORITY: E21 BRENTWOODPARK - KUILSRIVER

VANAF TAXI STAANPLEK TE BRENTWOOD PARK, IN HOOFWEG, LANGS HOOFWEG, REGS IN HINDLEWEG, LINKS IN OU NOOIENSPONTEIN, LINKS IN EIERGATESTRAAT, REGS IN FLOWERSTRAAT, LINKS IN BROADWAY GATESTRAAT, LINKS IN OU NOOIENSPONTEINWEG, REGS IN SUNBIRD RYLAAN, LINKS IN PHEASANTWEG, LINKS IN FLINCHWEG, LINKS IN FALCONWEG, REGS IN SUNBIRD RYLAAN, REGS IN OU NOOIENSPONTEIN, LINKS IN KING ARTHURWEG, LINKS IN PENDRAGONSTRAAT, LINKS IN SIR BEDEVERE SIRKEL, LINKS IN EXCALIBERSTRAAT, REGS IN KING ARTHURWEG, LINKS IN OU NOOIENSPONTEINWEG, REGS IN STASIEWEG NA KUILSRIVIER SPOORWEGSTASIE KUILSRIVIER, REGS IN OU NOOIENSPONTEIN WEG, REGS IN CARINUSSTRAAT TOT BY TAXI STAANPLEK TE SHOPRITE WINKEL KOMPLEKS TE KUILSRIVIER EN TERUG OOR DIESELFDE ROETE.

OP.2200494. (2) OPPELT JOHN WILLIAM JW ID NO 4911035097082. (3) DISTRICT: WYNBERG. POSTAL ADDRESS: 25 OXFORD STREET, HYDE PARK, MITCHELL'S PLAIN, 7785. (4) NEW APPLICATION (PERMIT HOLDER). (5) 1 X 15 PASSENGERS. (6) THE CONVEYANCE OF TAXI PASSENGERS. (7) AUTHORITY: FROM TAXI RANK INTO 7TH AVENUE TOWN CENTRE MITCHELLS PLAIN LEFT INTO 10TH AVENUE, RIGHT INTO CHARLIE STREET, LEFT INTO A Z BERMAN DRIVE, RIGHT ONTO R300, ALONG R300, LEFT INTO STRAND STREET BELLVILLE, ALONG STRAND STREET WHICH BECOMES VOORTREKKER ROAD LEFT INTO BELRAIL ROAD, TO TAXI FACILITY AT BELLVILLE RAILWAY STATION BELLVILLE AND RETURN ALONG THE SAME ROUTE.

OP.2200575. (2) PETERSEN LIONEL ARTHUR LA ID NO 4305275045085. (3) DISTRICT: CAPE TOWN. POSTAL ADDRESS: 39 MISROLE AVENUE, GRASSY PARK, 7945. (4) NEW APPLICATION. (5) 1 X 16 PASSENGERS. (6) THE CONVEYANCE OF TAXI PASSENGERS. (7) AUTHORITY: ROUTES FROM MOWBRAY PUBLIC TRANSPORT INTERCHANGE TO CENTURY CITY AND RETURN

ROUTE 1

FROM THE TAXI RANK AT MOWBRAY PUBLIC TRANSPORT INTERCHANGE, RIGHT INTO MAIN ROAD, WHICH BECOMES VICTORIA ROAD, WHICH BECOMES SIR LOWRY ROAD, RIGHT INTO OSWALD PIROW ROAD, RIGHT INTO N1, ALONG THE N1, LEFT INTO SABLE ROAD, LEFT INTO RATANGA ROAD, RIGHT INTO CENTURY CITY TRANSPORT INTERCHANGE AND RETURN LEFT INTO RANTANGA ROAD, RIGHT INTO THE N1, ALONG THE N1, LEFT INTO OSWALD PIROW ROAD, RIGHT INTO TOP DECK CAPE TOWN RAILWAY STATION, CAPE TOWN, DROP OFF PASSENGERS ONLY, AND RETURN ALONG THE SAME ROUTE.

ROUTE 2

FROM THE TAXI RANK AT MOWBRAY PUBLIC TRANSPORT INTERCHANGE, RIGHT INTO THE MAIN ROAD, RIGHT INTO MOWBRAY OFF RAMP, INTO SETTLERS WAY, LEFT INTO THE M5, ALONG THE M5, RIGHT INTO THE N1, LEFT INTO SABLE ROAD, LEFT INTO RATANGA ROAD, RIGHT INTO CENTURY CITY TRANSPORT INTERCHANGE AND RETURN ALONG THE SAME ROUTE.

ROUTE 3

FROM MOWBRAY PUBLIC TRANSPORT INTERCHANGE MOWBRAY, RIGHT INTO MAIN ROAD, RIGHT INTO SETTLERS WAY, LEFT ONTO PINELANDS OFF RAMP, INTO FOREST DRIVE, LEFT INTO JAN SMUTS DRIVE, RIGHT INTO MUTUAL ROAD TO MUTUAL RAILWAY STATION, LEFT INTO JAN SMUTS DRIVE, LEFT INTO VIKING WAY, LEFT INTO VANGUARD DRIVE,

WHICH BECOMES THE N7, LEFT INTO THE N1, LEFT INTO CENTURY CITY OFF RAMP, INTO RATANGA ROAD, RIGHT INTO CENTURY CITY TRANSPORT INTERCHANGE AND RETURN ALONG THE SAME ROUTE PICKING UP AND DROPPING OFF PASSENGERS ALONG THAT ROUTE.

OP.2200584. (2) AFRICAN EAGLE CAPE TOWN DAY TOURS (P)LTD ID NO 990040007. (3) DISTRICT: REPUBLIC OF SA. POSTAL ADDRESS: SUITE 20-302, WAVERLEY BUSINESS, PARK, WYECROFT ROAD, MOWBRAY, 7700 C/O MR B I MISKEY P.O. BOX 5577, TYGERVALLEY, 7530. (4) NEW APPLICATION (PERMIT HOLDER). (5) 1 X 9 PASSENGERS. (6) THE CONVEYANCE OF TOURISTS. (7) AUTHORITY: CHARTER SERVICE: BETWEEN POINTS SITUATED WITHIN THE BOUNDARIES OF THE REPUBLIC OF SOUTH AFRICA.

OP.2200589. (2) AFRICAN EAGLE CAPE TOWN DAY TOURS (P)LTD ID NO 990040007. (3) DISTRICT: REPUBLIC OF SA. POSTAL ADDRESS: SUITE 20-302, WAVERLEY BUSINESS, PARK, WYECROFT ROAD, MOWBRAY, 7700 C/O MR B I MISKEY P.O. BOX 5577, TYGERVALLEY, 7530. (4) NEW APPLICATION (PERMIT HOLDER). (5) 1 X 9 PASSENGERS. (6) THE CONVEYANCE OF TOURISTS. (7) AUTHORITY: CHARTER SERVICE: BETWEEN POINTS SITUATED WITHIN THE BOUNDARIES OF THE REPUBLIC OF SOUTH AFRICA.

OP.2200590. (2) AFRICAN EAGLE CAPE TOWN DAY TOURS (P)LTD ID NO 990040007. (3) DISTRICT: REPUBLIC OF SA. POSTAL ADDRESS: SUITE 20-302, WAVERLEY BUSINESS, PARK, WYECROFT ROAD, MOWBRAY, 7700 C/O MR B I MISKEY P.O. BOX 5577, TYGERVALLEY, 7530. (4) NEW APPLICATION (PERMIT HOLDER). (5) 1 X 9 PASSENGERS. (6) THE CONVEYANCE OF TOURISTS. (7) AUTHORITY: CHARTER SERVICE: BETWEEN POINTS SITUATED WITHIN THE BOUNDARIES OF THE REPUBLIC OF SOUTH AFRICA.

OP.2200605. (2) BOTHA GERHARDUS JOHANNES GJ ID NO 4104245058082. (3) DISTRICT: CERES. POSTAL ADDRESS: P O BOX 219, PRINCE ALFRED HAMLET, 6840 C/O MR B I MISKEY P.O. BOX 5577, TYGERVALLEY, 7530. (4) NEW APPLICATION (PERMIT HOLDER). (5) 1 X 116 PASSENGERS. (6) THE CONVEYANCE OF OTHER. (7) AUTHORITY: PERSONE WAT HULLESELF IN 'N GROEP GEORGANISEER HET, EN HULLE PERSOONLIKE BESITTINGS - VANAF OPTELPUNTE GELEë BINNE 'N GEBIED MET 'N STRAAL VAN 35 KM VANAF HOOFPOSKANTOOR, KOUE BOKKEVELD NA PLEKKE GELEë BINNE DIE RSA EN TERUG NA DIE PLEK WAAR DIE GROEP IN DIE EERSTE INSTANSIE OPGELAAI IS: ONDERWORPE AAN DIE UITDRUKLIKE VOORWAARDE DAT DIE VERVOER VAN SO 'N GROEP SLEGS ONDERNEEM MAG WORD INDIEN DIESELFDE GROEP AS 'N EENHEID DIE HEEN- EN TERUGREIS ONDERNEEM MET DIE UITSLUITLIKE GEMEENSKAPLIKE DOEL OM EEN OF MEER VAN DIE VOLGENDE BY TE WOON:
(I) 'N TROUE;
(II) 'N BEGRAFNIS;
(III) 'N GODSDIENSTIGE BYEENKOMS;
(IV) 'N SPORTBYEENKOMS, HETSY AS DEELNEMERS OF AS TOESKOUERS;
(V) 'N PIEKNIK OF ENIGE ANDER SOORTGELYKE VORM VAN GEORGANISEERDE VERMAAK OF ONTSPANNING.
SKOLIERE -
ROETE 1

VERVOER VAN SKOOLLEERDERS VANAF OPTELPUNTE GELEë BINNE DIE VOLGENDE PLASE IN DIE DISTRIK CERES, (OP DIE BERG, KOUE BOKKEVELD) PARYS PLAAS, EBENEZERKRUIS, DRAAI REGS IN MR310, ROCKLANDS, DE HOEK, DRAAI REGS IN OG189, WADRIF, WELGEDAG, ROTSTUIN, OU MUUR, WESLAND EN TERUG EN DRAAI WEER REGS IN MR310 TOT BY SKURWEBERG SEKONDÊRE SKOOL, GELEë LANGS DIE MR310 EN TERUG NA OPTELPUNTE.
ROETE 2 A

VERVOER VAN SKOOLLEERDERS VANAF OPTELPUNTE GELEë BINNE DIE VOLGENDE PLASE IN DIE DISTRIK CERES: (OP DIE BERG, KOUE BOKKEVELD) SNEEUKOP, (DR 1487) NA PRIMÊRE SKOOL ROSENDAL GELEë OP DIE PLAAS ROSENDAL EN VANAF ROSENDAL, SNEEUKOP, CERES KAROO AANSLUITING, SANDRIVIER, MORESTER, BOPLAAS, BRONAAR, KLEINFONTEIN EN REMHOOGTE, DRAAI LINKS IN MR310, TOT BY SKURWEBERG SEKONDÊRE SKOOL GELEë LANGS DIE MR310 EN TERUG NA OPTELPUNTE.
ROETE 2 B

ROSENDAL (DR1487), SNEEUKOP, CERES KAROO AANSLUITING, SANDRIVIER, DRAAI

LINKS IN OG112, VOLG TOT BY WINKELHAAK EN TERUG TOT BY DR 1487, DRAAI LINKS MORESTER NA PRIMÈRE SKOOL BOPLAAS, GELEë OP DIE PLAAS, BOPLAAS EN TERUG NA OPTELPUNTE.
ROETE 3

VERVOER SKOOLLEERDERS VANAF OPTELPUNTE GELEë BINNE DIE VOLGENDE PLASE IN DIE DISTRIK CERES, (OP DIE BERG, KOUE BOKKEVELD), HELPMENKAAR (OG 115), RIETFontein, DONKERBOS, DRAAI REGS IN MR310, DISSELFONTEIN, VOORSORG, FONTEINTJIES, DRAAI REGS IN OG 2241, DE KEUR, KROMFontein, LINDESHOF EN TERUG TOT BY MR 310, DRAAI REGS TOT BY SKURWEBERG SEKONDÊRE SKOOL GELEë LANGS DIE MR 310 EN TERUG NA OPTELPUNTE.
ROETE 4

VERVOER SKOOLLEERDERS VANAF OPTELPUNTE GELEë BINNE DIE VOLGENDE PLASE IN DIE DISTRIK CERES: (OP DIE BERG, KOUE BOKKEVELD), WAKKERSTROOM NA PRIMÈRE SKOOL PAARDEKLOOF, GELEë OP DIE PLAAS PAARDEKLOOF, VANAF PAARDEKLOOF DRAAI LINKS IN DR 1468, VASTRAP, DORINGKRAAL EN TERUG, DRAAI LINKS EN DR 1472, DE EIKE, DENNEKRUIN, DRAAI REGS IN DR 1473, WELGEMEEN, DE VLAKTE, STERKWATER, SLAGBOOM, DRAAI LINKS IN DR1468 EN VOLG TOT MR 310, DRAAI LINKS, NOOITGEDAGHT, BOKVELDSKLOOF, ELANDSFONTEIN, ESPERANTO, MOLENSRIVIER NA SKURWEBERG SEKONDÊRE SKOOL GELEë LANGS DIE MR 310 EN TERUG NA OPTELPUNTE.
ROETE 5

VERVOER VAN SKOOLLEERDERS VANAF OPTELPUNTE GELEë BINNE DIE VOLGENDE PLASE IN DIE DISTRIK CERES: SKAAPRIVIER, VOLG PAD TOT BY KRUIS, DRAAI LINKS IN R46, DE RUST, LANGFontein, DAYTONA DRAAI LINKS IN DR 1449, NDULI PLAKKERSKAMP, DAYTONA, UITSIG, DE HOOP, AGTERFontein, POFADDERFontein, CHEVELEY, WANGANILLA EN TERUG TOT BY R46, DRAAI LINKS VOLG PAD TOT BY CERES VOLG VOORTREKKERWEG TOT BY ROBOT, DRAAI LINKS IN VOSSTRAAT, DRAAI REGS IN PRETORIUS STRAAT, STOP BY MORRISDALE PRIMÈRE SKOOL, VOLG PAD TOT BY DIE KRUIS, DRAAI LINKS IN LYELL STRAAT STOP BY CERES PRIMÈRE SKOOL, VOLG PAD TOT BY GARDENIA LAAN, DRAAI LINKS EN RY TOT BY CERES SEKONDÊRE SKOOL EN TERUG NA OPTELPUNTE.
TYD ROOSTER:

OGGENDE: 06H00 TOT 10H00
MIDDAG: 12H00 TOT 17H00

HIERDIE MAGTIGING VIR SKOLIERE IS SLEGS GELDIG TERWYL KONTRAK GELDIG IS. PERSONE EN HUL PERSOONLIKE BESITTINGS - VANAF PLASE GELEë IN DIE OMLIGGENDE GEBIED VAN OP DIE BERG GELEë BINNE DIE LANDDROSDISTRIK VAN CERES NA KERK EN SUPERMARKTE OP DIE BERG EN TERUG.

OP.2200607. (2) BOTHA GERHARDUS JOHANNES GJ ID NO 4104245058082. (3) DISTRICT: CERES. POSTAL ADDRESS: P O BOX 219, PRINCE ALFRED HAMLET, 6840 C/O MR B I MISKEY P.O. BOX 5577, TYGERVALLEY, 7530. (4) NEW APPLICATION. (5) 1 X 51 PASSENGERS. (6) THE CONVEYANCE OF OTHER. (7) AUTHORITY: A. PERSONE WAT HULLESELF IN 'N GROEP GEORGANISEER HET, EN HULLE PERSOONLIKE BESITTINGS - VANAF OPTELPUNTE GELEë BINNE 'N GEBIED MET 'N STRAAL VAN 35 KM VANAF HOOFPOSKANTOOR, KOUE BOKKEVELD NA PLEKKE GELEë BINNE DIE RSA EN TERUG NA DIE PLEK WAAR DIE GROEP IN DIE EERSTE INSTANSIE OPGELAAI IS: ONDERWORPE AAN DIE UITDRUKLIKE VOORWAARDE DAT DIE VERVOER VAN SO 'N GROEP SLEGS ONDERNEEM MAG WORD INDIEN DIESELFDE GROEP AS 'N EENHEID DIE HEEN- EN TERUGREIS ONDERNEEM MET DIE UITSLUITLIKE GEMEENSKAPLIKE DOEL OM EEN OF MEER VAN DIE VOLGENDE BY TE WOON:

(I) 'N TROU;
(II) 'N BEGRAFNIS;
(III) 'N GODSDIENSTIGE BYEENKOMS;
(IV) 'N SPORTBYEENKOMS, HETSY AS DEELNEMERS OF AS TOESKOUERS;
(V) 'N PIEKNIK OF ENIGE ANDER SOORTGELYKE VORM VAN GEORGANISEERDE VERMAAK OF ONTPANNING.
B. SKOLIERE -
ROETE 1

VERVOER VAN SKOOLLEERDERS VANAF OPTELPUNTE GELEë BINNE DIE VOLGENDE PLASE IN DIE DISTRIK CERES, (OP DIE BERG, KOUE BOKKEVELD) PARYS PLAAS, EBENEZERKRUIS, DRAAI REGS IN MR310, ROCKLANDS, DE HOEK, DRAAI REGS IN OG189, WADRIF, WELGEDAG, ROTSTUIN, OU MUUR, WESLAND EN TERUG EN DRAAI WEER REGS IN MR310 TOT BY SKURWEBERG SEKONDÊRE SKOOL, GELEë LANGS DIE MR310 EN TERUG NA OPTELPUNTE.
ROETE 2 A

VERVOER VAN SKOOLLEERDERS VANAF OPTELPUNTE GELEë BINNE DIE VOLGENDE PLASE IN DIE DISTRIK CERES: (OP DIE BERG, KOUE BOKKEVELD) SNEEKOP, (DR 1487) NA PRIMERE SKOOL ROSENDAL GELEë OP DIE PLAAS ROSENDAL EN VANAF ROSENDAL, SNEEKOP, CERES KAROO AANSLUITING, SANDRIVIER, MORESTER, BOPLAAS, BRONAAR, KLEINFONTEIN EN REMHOOGTE, DRAAI LINKS IN MR310, TOT BY SKURWEBERG SEKONDÊRE SKOOL GELEë LANGS DIE MR310 EN TERUG NA

OPTELPUNTE. ROETE 2 B

ROSENDAL (DR1487), SNEEUKOP, CERES KAROO AANSLUITING, SANDRIVIER, DRAAI LINKS IN OG112, VOLG TOT BY WINKELHAAK EN TERUG TOT BY DR 1487, DRAAI LINKS MORESTER NA PRIMÊRE SKOOL BOPLAAS, GELEË OP DIE PLAAS, BOPLAAS EN TERUG NA OPTELPUNTE.
ROETE 3

VERVOER SKOOLLEERDERS VANAF OPTELPUNTE GELEË BINNE DIE VOLGENDE PLASE IN DIE DISTRIK CERES, (OP DIE BERG, KOUE BOKKEVELD), HELPMEKAAR (OG 115), RIETFontein, DONKERBOS, DRAAI REGS IN MR310, DISSELFONTEIN, VOORSORG, FONTEINTJIES, DRAAI REGS IN OG 2241, DE KEUR, KROMFontein, LINDESHOF EN TERUG TOT BY MR 310, DRAAI REGS TOT BY SKURWEBERG SEKONDÊRE SKOOL GELEË LANGS DIE MR 310 EN TERUG NA OPTELPUNTE.
ROETE 4

VERVOER SKOOLLEERDERS VANAF OPTELPUNTE GELEË BINNE DIE VOLGENDE PLASE IN DIE DISTRIK CERES: (OP DIE BERG, KOUE BOKKEVELD), WAKKERSTROOM NA PRIMÊRE SKOOL PAARDEKLOOF, GELEË OP DIE PLAAS PAARDEKLOOF, VANAF PAARDEKLOOF DRAAI LINKS IN DR 1468, VASTRAP, DORINGKRAAL EN TERUG, DRAAI LINKS EN DR 1472, DE EIKE, DENNEKRUIN, DRAAI REGS IN DR 1473, WELGEMEEN, DE VLAKTE, STERKWATER, SLAGBOOM, DRAAI LINKS IN DR1468 EN VOLG TOT MR 310, DRAAI LINKS, NOOITGEDAGHT, BOKVELDSKLOOF, ELANDSFONTEIN, ESPERANTO, MOLENSRIVIER NA SKURWEBERG SEKONDÊRE SKOOL GELEË LANGS DIE MR 310 EN TERUG NA OPTELPUNTE.
ROETE 5

VERVOER VAN SKOOLLEERDERS VANAF OPTELPUNTE GELEË BINNE DIE VOLGENDE PLASE IN DIE DISTRIK CERES: SKAAPRIVIER, VOLG PAD TOT BY KRUIS, DRAAI LINKS IN R46, DE RUST, LANGFontein, DAYTONA DRAAI LINKS IN DR 1449, NDULI PLAKKERSKAMP, DAYTONA, UITSIG, DE HOOP, AGTERFontein, POPADDERFontein, CHEVELEY, WANGANELLA EN TERUG TOT BY R46, DRAAI LINKS VOLG PAD TOT BY CERES VOLG VOORTREKKERWEG TOT BY ROBOT, DRAAI LINKS IN VOSSTRAAT, DRAAI REGS IN PRETORIUS STRAAT, STOP BY MORRISDALE PRIMÊRE SKOOL, VOLG PAD TOT BY DIE KRUIS, DRAAI LINKS IN LYELL STRAAT STOP BY CERES PRIMÊRE SKOOL, VOLG PAD TOT BY GARDENIA LAAN, DRAAI LINKS EN RY TOT BY CERES SEKONDÊRE SKOOL EN TERUG NA OPTELPUNTE.
TYD ROOSTER:

OGGENDE: 06H00 TOT 10H00
MIDDAG: 12H00 TOT 17H00

HIERDIE MAGTIGING VIR SKOLIERE IS SLEGS GELDIG TERWYL KONTRAK GELDIG IS. PERSONE EN HUL PERSOONLIKE BESITTINGS -

VANAF PLASE GELEË IN DIE OMLIGGENDE GEBIED VAN OP DIE BERG GELEË BINNE DIE LANDDROSDISTRIK VAN CERES NA KERK EN SUPERMARKTE OP DIE BERG EN TERUG.

OP.2200695. (2) MAGWA TEMBENI AGRIPPUS TA ID NO 6910055648087. (3) DISTRICT: WYNBERG. POSTAL ADDRESS: 1 230 NANANA STREET, KHAYELITSHA, 7784. (4) NEW APPLICATION. (5) 1 X 9 PASSENGERS. (6) THE CONVEYANCE OF TAXI PASSENGERS. (7) AUTHORITY: C94 KHAYELITSHA - MITCHELL'S PLAIN

FROM TAXI RANK IN KHAYELITSHA, LEFT INTO SPINE ROAD, RIGHT INTO SWARTKLIP ROAD, INTO LUZUKO AND DRIFTSAND, INTO SWARTKLIP ROAD, RIGHT INTO IMPERIAL ROAD TO TOWN CENTRE, MITCHELL'S PLAIN AND RETURN ALONG THE SAME ROUTE.
E47 KUWAIT KHAYELITSHA - MITCHELL'S PLAIN

FROM THE TAXI RANK IN KUWAIT KHAYELITSHA, RIGHT INTO SOLOMON TSHUKU DRIVE, RIGHT INTO LANSLOWNE ROAD, RIGHT INTO MEW WAY, RIGHT INTO SPINE ROAD, RIGHT INTO A Z BERMAN ROAD, LEFT INTO IMPERIAL ROAD, LEFT INTO 1ST AVENUE, LEFT INTO TAXI RANK AT MITCHELL'S PLAIN AND RETURN ALONG THE SAME ROUTE.
E48 KUWAIT KHAYELITSHA - MITCHELL'S PLAIN

FROM THE TAXI RANK IN KUWAIT KHAYELITSHA, RIGHT INTO SOLOMON TSHUKU DRIVE, LEFT INTO LANSLOWNE ROAD, LEFT INTO SWARTKLIP ROAD, RIGHT INTO HIGHLANDS ROAD, LEFT INTO A Z BERMAN ROAD, RIGHT INTO IMPERIAL ROAD, LEFT INTO 1ST AVENUE, LEFT INTO TAXI RANK AT MITCHELL'S PLAIN AND RETURN ALONG THE SAME ROUTE.
E49 SITE B KHAYELITSHA - MITCHELL'S PLAIN

FROM TAXI RANK AT SANLAM CENTRE, SITE B, KHAYELITSHA, LEFT INTO SULANI DRIVE, RIGHT INTO BONGA DRIVE, LEFT INTO PAMA ROAD, LEFT INTO MONGEZI STREET, LEFT INTO BONGA DRIVE, RIGHT INTO SPINE ROAD, RIGHT INTO SWARTKLIP ROAD, LEFT INTO IMPERIAL ROAD, LEFT INTO 1ST AVENUE, RIGHT INTO 4TH AVENUE, LEFT INTO TAXI RANK AT MITCHELL'S PLAIN AND RETURN ALONG THE SAME ROUTE.

E50 MACASSAR KHAYELITSHA - MITCHELL'S PLAIN

FROM TAXI RANK AT NUWAYS MACASSAR, KHAYELITSHA, RIGHT INTO FUKUTHA STREET, RIGHT INTO WALTER SISULU ROAD, LEFT INTO STEVE BIKO ROAD, RIGHT INTO SWARTKLIP ROAD, LEFT INTO KATDORING STREET, INTO 1ST AVENUE, LEFT INTO 4TH AVENUE, LEFT INTO TAXI RANK AT MITCHELL'S PLAIN AND RETURN ALONG THE SAME ROUTE.

E51 TOWN TWO KHAYELITSHA - MITCHELL'S PLAIN

FROM TAXI RANK IN TOWN TWO, KHAYELITSHA, RIGHT INTO LANSDOWNE ROAD, LEFT INTO SPINE ROAD, RIGHT INTO 1ST AVENUE, LEFT INTO NABOOM ROAD, MITCHELL'S PLAIN AND RETURN ALONG THE SAME ROUTE.

E52 LUZUKO RANK KHAYELITSHA - MITCHELL'S PLAIN

FROM THE LUZUKO TAXI RANK, KHAYELITSHA, RIGHT INTO SWARTKLIP ROAD, LEFT INTO SHEFFIELD ROAD, INTO A Z BERMAN ROAD, RIGHT INTO 8TH AVENUE, LEFT INTO 1ST AVENUE, RIGHT INTO NABOOM ROAD, MITCHELL'S PLAIN AND RETURN ALONG THE SAME ROUTE.

E53 HARARE KHAYELITSHA - MITCHELL'S PLAIN

FROM TAXI RANK AT HARARE KHAYELITSHA, LEFT INTO NCUMO ROAD, LEFT INTO NTLAZANE ROAD, LEFT INTO NCUMO ROAD, RIGHT INTO BUKWAYO STREET, LEFT INTO STEVE BIKO ROAD, RIGHT INTO MEW WAY, LEFT INTO SPINE ROAD, RIGHT INTO 1ST AVENUE, LEFT INTO NABOOM ROAD, MITCHELL'S PLAIN AND RETURN ALONG THE SAME ROUTE.

E54 MAKAYA KHAYELITSHA - MITCHELL'S PLAIN

FROM TAXI RANK AT MAKAYA KHAYELITSHA, RIGHT INTO OSCAR MPETA ROAD, RIGHT INTO JOE GOABI STREET, RIGHT INTO GOVAN MBEKI STREET, LEFT INTO OSCAR MPETA ROAD, RIGHT INTO THAMBO ROAD, LEFT INTO BATANDWA NDONDO ROAD, RIGHT INTO WALTER SISULU ROAD, LEFT INTO SPINE ROAD, RIGHT INTO 1ST AVENUE, LEFT INTO NABOOM ROAD, MITCHELL'S PLAIN AND RETURN ALONG THE SAME ROUTE.

FROM WESBANK TAXI RANK AND WITHIN THE BOUNDARIES OF WESBANK TURN RIGHT INTO HINDLE ROAD, LEFT INTO R300, LEFT INTO A Z BERMAN RIGHT INTO IMPERIAL ROAD, LEFT INTO 1ST AVENUE TO TOWN CENTRE, MITCHELL'S PLAIN AND RETURN VIA THE SAME ROUTE.

WESBANK - MITCHELL'S PLAIN

FROM WESBANK TAXI RANK AND WITHIN THE BOUNDARIES OF WESBANK TURN LEFT INTO HINDLE ROAD, RIGHT INTO EERSTE RIVER WAY, RIGHT INTO OLD FAURE ROAD JOINING SWARTKLIP ROAD, RIGHT INTO IMPERIAL ROAD LEFT INTO 1ST AVENUE TO TOWN CENTRE, MITCHELL'S PLAIN AND RETURN VIA THE SAME ROUTE.

WESBANK - MITCHELL'S PLAIN

FROM WESBANK TAXI RANK AND WITHIN THE BOUNDARIES OF WESBANK, TURN RIGHT INTO HINDLE ROAD, LEFT INTO SYMPHONY WAY, LEFT INTO A Z BERMAN, RIGHT INTO IMPERIAL ROAD, LEFT INTO 1ST AVENUE TO TOWN CENTRE, MITCHELL'S PLAIN AND RETURN VIA THE SAME ROUTE.

OP.2200753. (2) NKWELO MASON M ID NO 4801165139087. (3) DISTRICT: WYNBERG. POSTAL ADDRESS: PO BOX 49, TSOLO, 5170. (4) NEW APPLICATION.

(5) 1 X 71 PASSENGERS. (6) THE CONVEYANCE OF OTHER. (7) AUTHORITY: BUS PASSENGERS AND THEIR PERSONAL EFFECTS -

FROM STORK ROAD BUS RANK VIA PAARL, WORCESTER, TOWNSRIVER, LAINGSBURG, LEEU GAMGA VIA BEAUFORT WEST RIGHT ALONG THE R61 VIA ABERDEEN, GRAAFF REINET, MIDDELBURG, TOWN TO R56 VIA STEYNSBURG, MOLTEÑO, DORDRECHT, INDWE, VIA ELLIOT, UGIE MACLEAR VIA TSOLO, MOUNT FLETCHER TO MOUNT FRERE AND RETURN ROUTES THROUGH ALL TOWNS AND CITIES AS AUTHORISED BY THE LOCAL AUTHORITIES. THE CARRIER BE AUTHORISED TO DEVIATE FROM THE ABOVE ROUTES WITHIN THE A RADIUS OF 3 KM FROM THE SOLE PURPOSE OF PICKING UP OR DROPPING OFF PASSENGERS TRAVELLING BETWEEN LANGA AND TSOLO. TIMETABLE EVERY DAY OF THE WEEK.

DEPART PHILLIPI WESTERN CAPE

SUNDAY	13H00
MONDAY	19H00
TUESDAY	19H00
WEDNESDAY	19H00
THURSDAY	19H00
FRIDAY	19H00
SATURDAY	18H00
ARRIVE TSOLO	EASTERN CAPE

SUNDAY	04H00
MONDAY	06H00
TUESDAY	06H00

WEDNESDAY 06H00
THURSDAY 06H00
FRIDAY 06H00
SATURDAY 05H00

TARIFF:

AS AGREED BETWEEN THE PARTIES.

2. PERSONS WHO HAVE ORGANISED THEMSELVES IN A PARTY AND THEIR PERSONAL EFFECTS-

PICK UP POINTS SITUATED WITHIN A RADIUS OF 50 KM FROM PLACE OF BUSINESS SITUATED AT 21 EDA STREET KUILSRIVER TO PLACES SITUATED WITHIN THE RSA AND BACK TO THE PLACE WHERE THE PARTY WAS PICKED UP IN THE FIRST INSTANCE: SUBJECT TO THE EXPRESS CONDITION THAT THE CONVEYANCE OF SUCH A PARTY MAY ONLY BE UNDERTAKEN OF THE SAME PARTY UNDERTAKES THE FORWARD AND RETURN JOURNEY AS A UNIT WITH THE SOLE MUTUAL PURPOSE OF ATTENDING ONE OR MORE OF THE FOLLOWING: A WEDDING; A FUNERAL; A RELIGIOUS GATHERING; A SPORTS MEETING, WHETHER AS PARTICIPANTS OR SPECTATORS; A PICNIC OR ANY SIMILAR KIND OF ORGANISED ENTERTAINMENT OR RECREATION.

PERSONS ON A PARTICULAR BUS ROUTE -

ROUTE 3

FROM STORK ROAD BUS RANK, TURN R300 INTO VANGUARD DRIVE VIA N1 PAARL, WORCESTER, TOUWS RIVER, VIA LAINGSBURG, KEEP ON N1 VIA LEEU GAMKA, VIA BEAUFORT WEST, INTO DONKIN ROAD, TURN RIGHT INTO R61, VIA ABERDEEN, GRAAFF REINET INTO N9, TURN RIGHT TO R61, VIA CRADOCK, TARKASTAD, VIA QUEENSTOWN, QAMATA, COFIMVABA, TSOMO, NOAMAKWE, BUTTERWORTH VIA IDUTYWA, KEEP ON N2 VIA UMTATA, TSOLO, OUMBU, MOUNT FRERE, MOUNT AYLIF, NTABANKULU, FLAGSTAFF, LUSIKISIKI AND RETURN ALONG THE SAME ROUTE IN THE REVERSE DIRECTION.

ROUTE 4

FROM STORK ROAD BUS RANK, R300 INTO VANGUARD DRIVE VIA PAARL, WORCESTER, VIA LAINGSBURG, BEAUFORT WEST, GRAAFF-REINET, TURN R75 VIA PEARSTON, SOMERSET EAST, COOKHOUSE, ADELAIDE, BEDFORD, FORT BEAUFORT, VIA ALICE, KING WILLIAM'S TOWN, BISHO VIA KEI ROAD, KOMGA TO BUTTERWORTH AND RETURN. THE HOLDER IS PERMITTED TO DEPART OR ARRIVE THREE HOURS EARLIER OF LATER THAN THE SCHEDULED TIME IN THE ABOVE TIME TABLE.

TIMETABLE:-

DEPART PHILLIPI

SUNDAY 10 H00

FRIDAY 19H00

DEPART UMTATA

THURSDAY 13H00

SUNDAY 13H00

DEPART PHILLIPI

SUNDAY 10H00

FRIDAY 19H00

DEPART BUTTERWORTH

THURSDAY 13H00

SATURDAY 19H00

DEPART PHILLIPI

SUNDAY 10H00

DEPART TSOLO

THURSDAY 13H00

DEPART PHILLIPI

SUNDAY 10H00

ARRIVED LUSIKISIKI

MONDAY 09H00

DEPART TSOLO

THURSDAY 10H00

DEPART BUTTERWORTH

THURSDAY 13H00

ARRIVED UMTATA

MONDAY 06H00

SATURDAY 07H00

ARRIVE PHILLIPI

FRIDAY 07H00

MONDAY 07H00

ARRIVED BUTTERWORTH

MONDAY 06H00

SATURDAY 07H00

ARRIVED PHILLIPI

FRIDAY 07H00

SUNDAY 07H00

ARRIVED TSOLO

MONDAY 06H00

ARRIVED PHILLIPI

FRIDAY 07H00

ARRIVED BUTTERWORTH

MONDAY 05H00

ARRIVED TSOLO

MONDAY 10H00

DEPART LUSIKISIKI

11H00

ARRIVED PHILLIPI

FRIDAY 07H00

OP.2200754. (2) NKWELO MASON M ID NO 4801165139087. (3) DISTRICT: WYNBERG. POSTAL ADDRESS: PO BOX 49, TSOLO, 5170. (4) NEW APPLICATION. (5) 1 X 42 PASSENGERS. (6) THE CONVEYANCE OF OTHER. (7) AUTHORITY: BUS PASSENGERS AND THEIR PERSONAL EFFECTS - FROM STORK ROAD BUS RANK VIA PAARL, WORCESTER, TOUWSRIVER, LAINGSBURG, LEEU

GAMGA VIA BEAUFORT WEST RIGHT ALONG THE R61 VIA ABERDEEN, GRAAFF REINET, MIDDELBURG, TOWN TO R56 VIA STEYNSBURG, MOLTEÑO, DORDRECHT, INDWE, VIA ELLIOT, UGIE MACLEAR VIA TSOLO, MOUNT FLETCHER TO MOUNT FRERE AND RETURN ROUTES THROUGH ALL TOWNS AND CITIES AS AUTHORISED BY THE LOCAL AUTHORITIES. THE CARRIER BE AUTHORISED TO DEVIATE FROM THE ABOVE ROUTES WITHIN THE A RADIUS OF 3 KM FROM THE SOLE PURPOSE OF PICKING UP OR DROPPING OFF PASSENGERS TRAVELLING BETWEEN LANGA AND TSOLO.

TIMETABLE EVERY DAY OF THE WEEK.

DEPART PHILLIPI WESTERN CAPE

 SUNDAY 13H00
 MONDAY 19H00
 TUESDAY 19H00
 WEDNESDAY 19H00
 THURSDAY 19H00
 FRIDAY 19H00
 SATURDAY 18H00
 ARRIVE TSOLO EASTERN CAPE

 SUNDAY 04H00
 MONDAY 06H00
 TUESDAY 06H00
 WEDNESDAY 06H00
 THURSDAY 06H00
 FRIDAY 06H00
 SATURDAY 05H00

TARIFF:

AS AGREED BETWEEN THE PARTIES.

2. PERSONS WHO HAVE ORGANISED THEMSELVES IN A PARTY AND THEIR PERSONAL EFFECTS-

PICK UP POINTS SITUATED WITHIN A RADIUS OF 50 KM FROM PLACE OF BUSINESS SITUATED AT 21 EDA STREET KUILSRIVER TO PLACES SITUATED WITHIN THE RSA AND BACK TO THE PLACE WHERE THE PARTY WAS PICKED UP IN THE FIRST INSTANCE: SUBJECT TO THE EXPRESS CONDITION THAT THE CONVEYANCE OF SUCH A PARTY MAY ONLY BE UNDERTAKEN OF THE SAME PARTY UNDERTAKES THE FORWARD AND RETURN JOURNEY AS A UNIT WITH THE SOLE MUTUAL PURPOSE OF ATTENDING ONE OR MORE OF THE FOLLOWING: A WEDDING; A FUNERAL; A RELIGIOUS GATHERING; A SPORTS MEETING, WHETHER AS PARTICIPANTS OR SPECTATORS; A PICNIC OR ANY SIMILAR KIND OF ORGANISED ENTERTAINMENT OR RECREATION.

PERSONS ON A PARTICULAR BUS ROUTE -

ROUTE 3

FROM STORK ROAD BUS RANK, TURN R300 INTO VANGUARD DRIVE VIA N1 PAARL, WORCESTER, TOWNS RIVER, VIA LAINGSBURG, KEEP ON N1 VIA LEEU GAMKA, VIA BEAUFORT WEST, INTO DONKIN ROAD, TURN RIGHT INTO R61, VIA ABERDEEN, GRAAFF REINET INTO N9, TURN RIGHT TO R61, VIA CRADOCK, TARKASTAD, VIA QUEENSTOWN, QAMATA, COFIMVABA, TSOMO, NQAMAKWE, BUTTERWORTH VIA IDUTYWA, KEEP ON N2 VIA UMTATA, TSOLO, QUMBU, MOUNT FRERE, MOUNT AYLIFF, NTABANKULU, FLAGSTAFF, LUSIKISIKI AND RETURN ALONG THE SAME ROUTE IN THE REVERSE DIRECTION.

ROUTE 4

FROM STORK ROAD BUS RANK, R300 INTO VANGUARD DRIVE VIA PAARL, WORCESTER, VIA LAINGSBURG, BEAUFORT WEST, GRAAFF-REINET, TURN R75 VIA PEARSTON, SOMERSET EAST, COOKHOUSE, ADELAIDE, BEDFORD, FORT BEAUFORT, VIA ALICE, KING WILLIAM'S TOWN, BISHO VIA KEI ROAD, KOMGA TO BUTTERWORTH AND RETURN. THE HOLDER IS PERMITTED TO DEPART OR ARRIVE THREE HOURS EARLIER OR LATER THAN THE SCHEDULED TIME IN THE ABOVE TIME TABLE.

TIMETABLE:-

DEPART PHILLIPI

SUNDAY 10H00

FRIDAY 19H00

DEPART UMTATA

THURSDAY 13H00

SUNDAY 13H00

DEPART PHILLIPI

SUNDAY 10H00

FRIDAY 19H00

DEPART BUTTERWORTH

THURSDAY 13H00

SATURDAY 19H00

DEPART PHILLIPI

ARRIVED UMTATA

MONDAY 06H00

SATURDAY 07H00

ARRIVE PHILLIPI

FRIDAY 07H00

MONDAY 07H00

ARRIVED BUTTERWORTH

MONDAY 06H00

SATURDAY 07H00

ARRIVED PHILLIPI

FRIDAY 07H00

SUNDAY 07H00

ARRIVED TSOLO

SUNDAY 10H00
DEPART TSOLO

THURSDAY 13H00
DEPART PHILLIPI

SUNDAY 10H00
ARRIVED LUSIKISIKI

MONDAY 09H00
DEPART TSOLO

THURSDAY 10H00
DEPART BUTTERWORTH

THURSDAY 13H00

MONDAY 06H00
ARRIVED PHILLIPI

FRIDAY 07H00
ARRIVED BUTTERWORTH

MONDAY 05H00
ARRIVED TSOLO

MONDAY 10H00
DEPART LUSIKISIKI

11H00
ARRIVED PHILLIPI

FRIDAY 07H00

OP.2200765. (2) VAN DEVENTER WILLEM ADRIAAN WA ID NO 5511115079080. (3) DISTRICT: SWELLENDAM. POSTAL ADDRESS: AUGESTRAAT 2, SWELLENDAM, 6740. (4) NEW APPLICATION. (5) 1 X 9 PASSENGERS. (6) THE CONVEYANCE OF TOURISTS.

(7) AUTHORITY:

VANAF OPTELPUNTE BINNE 'N RADIUS VAN 25 KILOMETER VANAF PLEK VAN BESIGHEID GELEë TE AUGESTRAAT 2, SWELLENDAM NA PUNTE GELEë BINNE DIE WES KAAP PROVINSIE EN TERUG

ONDERWORPE AAN DIE VOORWAARDES DAT:

(A) GEEN PENDELAARDIENSTE, INTERSTEDELIKE DIENSTE EN TUSSEN-DORP DIENSTE VOLGENS 'N TYDTAFEL DEUR DIE HOER VAN HIERDIE PERMIT INGEVOLGE DIE MAGTIGING DAARIN VERVAT ONDERNEEM SAL WORD NIE VANAF ENIGE PUNT DAARIN VERMELD NA ENIGE ANDER PUNT DAARIN VERMELD.

(B) SODRA 'N VOERTUIG DEUR 'N GROEP PASSASIERE GEHUUR IS, MOET DIE PASSASIERE AS 'N GROEP OPGELAAI WORD EN AS 'N GROEP AFGELAAI WORD NIE TEENSTAANDE DIE FEIT DAT DIE OPLAAI-PLEK EN DIE AFLAAI-PLEK NIE NOODWENDIG DIESELFDE PLEK IS NIE.

(C) WANNEER DIE WET OP TOERISME BEPAAL DAT 'N TOERISTEGIDS 'N GROEP TOERISTE MOET VERGESEL, MOET SO 'N PERSOON VIR DIE BETROKKE GEORGRAFIESE GEBIED WAARIN DIE VERVOER ONDERNEEM WORD AS 'N TOERISTEGIDS OF AS 'N GESPESIALISEERDE TOERISTEGIDS TOEPASLIK OP DAARDIE GEBIED GEREgistreER WEES;

(D) MOET HULLE BESKERM WORD DEUR GELDIGE PASSASIERE AANSPREKLIKHEIDSASSURANSIE DEKKING.

(E) DIE VOERTUIG MOET OOR LUGREELING BESKIK.

(F) GEEN SHUTTLE DIENS MAG IN TERME VAN HIERDIE MAGTIGING BEDRYF WORD NIE.

(G) DIE PERMITHOER MOET ELKE DRIE MAANDE DIE VOLGENDE BESONDERHEDE AAN OLB VERSTREK: DIE AANTAL PASSASIERE VERVOER PER RIT NA 'N BESTEMMING.

OP.2200767. (2) JUMBO TOURS ID NO 34891. (3) DISTRICT: CAPE TOWN. POSTAL ADDRESS: P O BOX 2706, KNYSNA, 6570. (4) NEW APPLICATION. (5) 1 X 8 PASSENGERS. (6) THE CONVEYANCE OF TOURISTS. (7) AUTHORITY: CAPE TOWN - JOHANNESBURG

FROM HOTEL OR AIRPORT TAKE GARDEN ROUTE TOUR TO JOHANNESBURG AIRPORT AND RETURN.

OP.2200780. (2) CROZIER CEDRIC GARY CG ID NO 6206015892083. (3) DISTRICT: WYNBERG. POSTAL ADDRESS: 14 COLLEEN WAY, SUMMER GREENS, MILNERTON, 7441. (4) NEW APPLICATION. (5) 1 X 16 PASSENGERS. (6) THE CONVEYANCE OF TAXI PASSENGERS. (7) AUTHORITY: 224 MANENBERG - CAPE TOWN

FROM TAXI RANK AT THE DOWNS MANANBERG, INTO THE DOWNS ROAD, INTO MANENBERG AVENUE, ALONG MANENBERG AVENUE, LEFT INTO RUIMTE AVENUE, RIGHT INTO JORDAN STREET, LEFT INTO DUINEFONTEIN STREET, ALONG DUINEFONTEIN STREET, LEFT INTO KLIPFONTEIN ROAD, ALONG KLIPFONTEIN ROAD WHICH BECOMES DURBAN ROAD, MOWBRAY, RIGHT INTO MAIN ROAD, WHICH BECOMES VICTORIA ROAD, WHICH BECOMES SIR LOWRY ROAD, RIGHT INTO OSWALD PIROW ROAD, LEFT INTO TOP DECK CAPE TOWN RAILWAY STATION AND RETURN ALONG THE SAME ROUTE.

OP.2200945. (2) NDLAMAFI MTWAKAZIWE PIUS MP ID NO 3903055359089. (3) DISTRICT: WYNBERG. POSTAL ADDRESS: ROOM C171 VELANI CRESCENT, KHAYELITSHA, 7784. (4) NEW APPLICATION (PERMIT HOLDER). (5) 1 X 16 PASSENGERS. (6) THE CONVEYANCE OF TAXI PASSENGERS. (7) AUTHORITY: KHAYELITSHA - BELLVILLE

 FROM KHAYELITSHA TAXI RANK, LEFT AT TRAFFIC SIGNAL, LEFT ONTO N2, PROCEED ALONG N2, LEFT AT R300 TOWARDS BELLVILLE, LEFT AT KUILSRIVER / BELLVILLE OFF-RAMP, LEFT IN STRAND STREET, VOORTREKKER ROAD, BELLVILLE, LEFT INTO CHARL MALAN STREET TO BELLVILLE TAXI RANK AND RETURN.
 KHAYELITSHA - KAYAMANDI / PAARL (MBEKWENI)

 FROM KHAYELITSHA TAXI RANK, TURN RIGHT INTO HOZA ROAD, LEFT INTO LANSDOWNE ROAD, LEFT INTO MEW WAY, RIGHT INTO N2, LEFT INTO R310, BADEN POWELL DRIVE, RIGHT INTO M12, LEFT INTO ADAM TAS ROAD, LEFT INTO BIRD ROAD R304, LEFT INTO MASITHANDANE ROAD TO KAYAMANDI TAXI RANK DROP OFF AND TURN BACK LEFT INTO BIRD ROAD R304, LEFT INTO N1, LEFT INTO JAN VAN RIEBEECK DRIVE R301, LEFT INTO OOSBOSCH STREET, RIGHT INTO DROMMEDARIS STREET JOINING MADIKANE STREET, LEFT INTO SUN STREET TO MBEKWENI TAXI RANK AND RETURN VIA THE SAME ROUTE.
 KUWAIT - HARARE

 FROM SITE C, KUWAIT RANK LEFT INTO SOLOMON TSHUKU LEFT INTO MAPHONGWANA AVENUE RIGHT INTO LANSDOWNE ROAD VIA LUZUKO AND DRIFTSAND OLD FAURE ROAD BACK INTO LANSDOWNE ROAD RIGHT INTO SPINE ROAD LEFT INTO NTLAZANE ROAD RIGHT INTO STEVE BIKO ROAD LEFT INTO BUKWAYO ROAD RIGHT INTO NCUMO ROAD RIGHT INTO FUNZA STREET VIA KUYASA INTO WALTER SISULU ROAD VIA MAKAYA OSCAR MPETHA INTO TAMBO ROAD INTO BATANDWA NDONDO ROAD TO HARARE AND RETURN VIA THE SAME ROUTE.
 KUWAIT - MAKAYA

 FROM SITE C, KUWAIT RANK LEFT INTO SOLOMON TSHUKU LEFT INTO MAPHONGWANA AVENUE RIGHT INTO LANSDOWNE ROAD VIA LUZUKO AND DRIFTSAND OLD FAURE ROAD BACK INTO LANSDOWNE ROAD RIGHT INTO MEW WAY LEFT INTO PAMA ROAD RIGHT INTO KUSASA ROAD RIGHT INTO MAKABENI ROAD LEFT INTO SPINE ROAD INTO LWANDLE DRIVE INTO ALBERTINIA SISULU INTO MONGEZI ROAD INTO LAWULO RIGHT TO LANSDOWNE INTO TUTU AVENUE RIGHT INTO LANSDOWNE ROAD LEFT INTO LINDELA ROAD TO MAKAZA AND RETURN VIA THE SAME ROUTE.
 KUWAIT - MACASSAR

 FROM SITE C, KUWAIT RANK RIGHT INTO SOLOMON TSHUKU LEFT INTO LANSDOWNE ROAD RIGHT INTO MEW WAY LEFT INTO PAMA ROAD LEFT INTO BONGA DRIVE (M45) INTO SULANI DRIVE INTO NYATHI AVENUE INTO LANSDOWNE ROAD RIGHT INTO FUKUTHA ROAD INTO CEKETHA ROAD TO MACASSAR AND RETURN THE SAME ROUTE.
 KHAYELITSHA - DURBANVILLE

 FROM TAXI RANK AT KHAYELITSHA LEFT AT TRAFFIC SIGNAL LEFT ONTO N2 PROCEED ALONG N2, LEFT TO R300 OFF RAMP PROCEED WITH R300 LEFT TO OLD PAARL ROAD, RIGHT TO OLD OAK ROAD PROCEED WITH OLD OAK ROAD, TURN RIGHT TO DURBANVILLE ROAD AND THEN BECOMES TO MAIN ROAD RIGHT TO WELLINGTON ROAD, TURN LEFT TO TAXI RANK IN DURBANVILLE AND RETURN.
 FROM KHAYELITSHA TAXI RANK, LEFT AT TRAFFIC SIGNAL, LEFT ONTO N2, PROCEED ALONG N2, LEFT AT R300 TOWARDS BELLVILLE, LEFT AT KUILSRIVER/BELLVILLE OFF RAMP, LEFT IN STRAND STREET, VOORTREKKER ROAD, TURN INTO DURBAN ROAD TURN STRAIGHT DURBANVILLE AND RETURN VIA THE SAME ROUTE.

OP.2201008. (2) ERASMUS LORENZO L ID NO 8401295104089. POSTAL ADDRESS: PO BOX 168, STANFORD, 7210. (4) TRANSFER OF PERMIT, PERMIT NO. 507799/2 FROM ERASMUS PIET P (14 X PASSENGERS, DISTRICT: HERMANUS). (7) AUTHORITY AS IN LAST MENTIONED PERMIT(S).

OP.2201009. (2) DLANGEZWE KEKE JOSEPH KJ ID NO 5003095493085. (3) DISTRICT: WORCESTER. POSTAL ADDRESS: 941 NYIBIBALAN, ZWELETEMBA, WORCESTER, 6850. (4) ADDITIONAL AUTHORITY, PERMIT NO. 512797/1 FROM DLANGEZWE KEKE JOSEPH KJ (15 X PASSENGERS, DISTRICT: WORCESTER). (5) 1 X 15 PASSENGERS. (6) THE CONVEYANCE OF OTHER. (7) AUTHORITY:
 Permit No. 512797/1
 BESTAANDE MAGTIGING:

 HUURMOTORPASSASIER -
 629 WORCESTER - WORCESTER

 VANAF TAXI HOU AREA GELEë TE MUNNIKS ENGINE SENTRUM TE GREYSTRAAT WORCESTER NA PUNTE GELEë BINNE DIE MUNISIPALE GEBIED VAN WORCESTER EN TERUG NA MUNNIKS ENGINE SENTRUM WORCESTER.
 ROETE IS ONDERWORPE AAN DIE VOLGENDE VOORWAARDES:

 (A) DAT GEEN PASSASIER BY ENIGE ANDER HUURMOTORSTAANPLEK OPGETAL MAG WORD NIE.

(B) DIE VOERTUIG MOET IN DIE NAAM VAN DIE APPLIKANT

GEREGISTREER WEES.

(C) DIE HOUER VAN HIERDIE PERMIT WORD BELET OM 'N OOREENKOMS AAN TE GAAN WAARKRAGTENS ENIGE ANDER PARTY GEMAGTIG WORD OM VIR EIE GEWIN PADVERVOER TE ONDERNEEM KRAGTENS MAGTIGING VERLEEN DEUR HIERDIE PERMIT.

(D) DIE VOLLEDIGE ROETE MOET BEDRYF WORD EN NIE SLEGS 'N GEDEELTE VAN DIE ROETE NIE.

BYKOMENDE MAGTIGING:

GEORGANISEERDE GROEPE -

VANAF MUNNIK HOU AREA GELEë TE GREYSTRAAT, WORCESTER BINNE 'N RADIUS VAN 160 KM NA PUNTE GELEë BINNE 'N RADIUS VAN 1000 KM EN TERUG.

HETSY BEGRAFNISSE, SPORT, ONTSPANNING, KERK BYEENKOMSTE, PIEKNIK.

GEEN PERSONE OP ENIGE ANDER PUNTE OP OF AFGELAAI ALVORENS BESTEMMING BEREIK IS.

GEEN ANDER HOU AREA TE GEBRUIK VIR DIE OP OF AFLAAI VAN PASSASIERE.

HUURMOTORPASSASIERE -

629 WORCESTER MUNISIPALE GEBIED

VANAF MUNNIK HOU AREA GELEë TE GREY STRAAT, WORCESTER NA PUNTE GELEë BINNE DIE WORCESTER MUNISIPALE GEBIED EN TERUG NA MUNNIK HOU AREA TE GREYSTRAAT. C39 WORCESTER - QUEENSTOWN

VANAF TULBAGHSTRAAT RANK LINKS IN TULBAGHSTRAAT, REGS IN BARINGSTRAAT, LINKS IN KERKSTRAAT, LINKS IN RIEBEECKSTRAAT, REGS IN N1, LANGS N1 TOT IN BEAUFORT WES, DONKIN STRAAT, REGS IN VOORTREKKERSTRAAT, IN R61, LANGS ABERDEEN, LINKS IN R57 TOT GRAAFF REINET, IN KOLLEGE STRAAT TOT CHURCH STRAAT, GRAAFF REINET, REGS TOT CALEDON STRAAT, LANGS R57, DAN LANGS R57, DAN LANGS DIE R61 TOT CRADOCK, TOT IN MOTIMER STRAAT, CRADOCK, LANGS R32 TOT IN COOKHOUSE, TERUG LANGS R32 TOT CRADOCK DAN TERUG R61 TOT NA QUEENSTOWN, REGS TOT IN ROBERTSON ROAD, REGS TOT IN CALDERWOOD STRAAT TOT BY TAXI RANK IN CALDERWOOD STRAAT, QUEENSTOWN EN TERUG LANGS DIE ROETE. WORCESTER - STERKSPRUITLAND

VANAF TULBAGHSTRAAT RANK, LINKS IN TULBAGHSTRAAT, REGS IN BARINGSTRAAT, LINKS IN KERKSTRAAT, LINKS IN RIEBEECKSTRAAT, REGS IN N1, OOR DE DOORNS, TOUWSRIVER, LAINGSBURG, BEAUFORT WEST, RICHMOND, COLESBERG, VERANDER NA P58, VENTERSTAD, BURGERSDORP, ALIWAAL NOORD, LADY GREY VERANDER NA R605, HERSHEL VIA STERKSPRUIT VIA TELEBRIDGE VIA ZASTRON VIA ROUXVALE TOT BARKLEY OOS. OP DIESELFDE ROETE WEER TERUG. WORCESTER - UMTATA

VANAF MUNNIK HOU AREA WORCESTER, REGS IN DURBAN STRAAT OOR BARING STRAAT OOR STOCKENSTROOM STRAAT OOR RIEBEECK STRAAT TOT IN ROBERTSON RYLAAN, LINKS IN ROBERTSON RYLAAN TOT BY ROBOT IN HOOGSTRAAT, REGS IN HOOGSTRAAT TOT BY ROBOT N1 AANSLUITINGSDRAAI REGS IN N1 VIA DE DOORNS, TOUWSRIVIER, LAINGSBURG, BEAUFORT WEST, VOLG DIE N9, NEEM DIE R61 NA ABERDEEN MET DIE N9 NA GRAAFF REINET, VOLG DIE N9, NEEM DIE R61 NA ABERDEEN MET DIE N9 NA GRAAFF REINET, VOLG DIE N9, NEEM DIE R61 AFRIT NA CRADOCK, TARKASTAD, QUEENSTOWN OP N6 EN R61 NA ENCOBO, UMTATA HOU AREA EN TERUG OP DIESELFDE ROETE.

WORCESTER - MDANTSANE

VANAF MUNNIK HOU AREA WORCESTER DRAAI REGS IN DURBAN STRAAT OOR BARING STRAAT OOR STOCKENSTROOM STRAAT OOR RIEBEECK STRAAT TOT IN ROBERTSON RYLAAN, DRAAI LINKS IN ROBERTSON RYLAAN TOT BY HOOGSTRAAT ROBOT, DRAAI REGS BY ROBOT TOT BY N1 AANSLUITING VERBY DE DOORNS, TOUWSRIVIER, LAINGSBURG, BEAUFORT WES, VOORTREKKER STRAAT, REGS BY ROBOT IN R61 TOT ABERDEEN VOORT TOT GRAAFF REINET TOT SOMERSET OOS TOT ADELAIDE, FORT BEAUFORT, ALICE, KING WILLIAM'S TOWN, OOS LONDEN NA MDANTSANE EN TERUG OP DIE HEENREIS GEEN PASSASIERE BY ENIGE ANDER HUURMOTORSTAANPLEK OPGETEL NIE VOORDAT MUNNIK HOU AREA, GREY STRAAT, WORCESTER BEREIK WORD NIE.

OP.2201010. (2) DLANGEZWE KEKE JOSEPH KJ ID NO 5003095493085. (3) DISTRICT: WORCESTER. POSTAL ADDRESS: 941 NYIBIBALAN, ZWELETEMBA, WORCESTER, 6850. (4) ADDITIONAL AUTHORITY, PERMIT NO. 505986/1 FROM DLANGEZWE KEKE JOSEPH KJ (15 X PASSENGERS, DISTRICT: WORCESTER). (5) 1 X 15 PASSENGERS. (6) THE CONVEYANCE OF OTHER. (7) AUTHORITY:

Permit No. 505986/1
BESTAANDE MAGTIGING:

HUURMOTORPASSASIERE -

629 WORCESTER - WORCESTER

VANAF TAXI HOU AREA GELEë TE MUNNIKS ENGINE SENTRUM TE GREYSTRAAT WORCESTER NA PUNTE GELEë BINNE DIE MUNISIPALE GEBIED VAN WORCESTER EN TERUG NA MUNNIKS ENGINE SENTRUM

WORCESTER.

C39 WORCESTER - QUEENSTOWN

FROM TAXI RANK IN TULBAGH STREET WORCESTER, RIGHT INTO TULBAGH STREET, LEFT INTO BARING STREET, LEFT INTO KERK STREET, LEFT INTO RIEBEECK STREET, RIGHT ONTO N1, ALONG N1 TO BEAUFORT WEST, IN DONKIN STREET, RIGHT INTO VOORTREKKER STREET, INTO R61, ALONG R61 TO ABERDEEN, LEFT ONTO R57 TO GRAAFF REINET, INTO KOLLEGE STREET TO CHURCH STREET GRAAFF REINET, RIGHT TO CALEDON STREET, ALONG R57, THEN ALONG THE R61 TO CRADOCK, INTO MORTIMER STREET CRADOCK, ALONG E32 TO COOKHOUSE BACK ALONG R32 TO CRADOCK, THEN ALONG R61 TO QUEENSTOWN, RIGHT INTO ROBERTSON ROAD, RIGHT INTO CALDERWOOD STREET TO TAXI RANK IN CALDERWOOD STREET QUEENSTOWN AND RETURN ALONG THE SAME ROUTE.

ROETES IS ONDERWORPE AAN DIE VOLGENDE VOORWAARDES:

- (A) DAT GEEN PASSASIERE BY ENIGE ANDER HUURMOTORSTAANPLEK OPGETEL MAG WORD NIE.
- (B) DIE VOERTUIG MOET IN DIE NAAM VAN DIE APPLIKANT GEREJISTREER WEES.
- (C) DIE HOUER VAN HIERDIE PERMIT WORD BELET OM 'N OOREENKOMS AAN TE GAAN WAARKRAGTENS ENIGE ANDER PARTY GEMAGTIG WORD OM VIR EIE GEWIN PADVERVOER TE ONDERNEEM KRAGTENS MAGTIGING VERLEEN DEUR HIERDIE PERMIT.
- (D) DIE VOLLEDIGE ROETE MOET BEDRYF WORD EN NIE SLEGS 'N GEDEELTE VAN DIE ROETE NIE.

SPECIAL HIRE TRIPS

FROM POINTS SITUATED IN WORCESTER TO POINTS SITUATED IN WITHIN A RADIUS OF 240 KILOMETRES FROM WORCESTER AND RETURN SUBJECT TO THE FOLLOWING CONDITIONS:

- A. NEITHER THE PERMIT HOLDER OR THE DRIVER RECEIVE INDIVIDUAL FARES;
- B. THE SPECIAL HIRE TRIP ORGANISER HAS THE RIGHT TO DECIDE THE ROUTE, DATE AND TIME OF TRAVEL;
- C. AFTER COMPLETING A SPECIAL HIRE TRIP, THE OPERATOR CONCERNED SHALL SUBMIT TO THE OLB, CAPE TOWN THE FOLLOWING PARTICULARS WITHIN 24 HOURS OF COMPLETING SUCH A TRIP: (I) THE NAME, IDENTITY NUMBER AND ADDRESS OF EACH PASSENGER BEING CONVEYED; (II) THE ITINERARY OF THE TRIP UNDERTAKEN; AND
- D. LIST OF NAMES MUST BE SIGNED BY THE LOCAL TRAFFIC DEPARTMENT OR SAPS MUST BE CARRIED ON THE VEHICLE WHILE UNDERTAKING THE TRIP.
- E. THE AUTHORITY IS REVIEWABLE AT ANY TIME IF THE PERMIT HOLDER HABITUALLY UNDERTAKES SPECIAL HIRE TRIPS WITHOUT COMPLETING THE NECESSARY DOCUMENTS OR HABITUALLY ABUSES SUCH SPECIAL HIRE TRIPS EG. UNDERTAKING REGULAR SERVICES IN THE GUISE OF A SPECIAL HIRE TRIP.

BYKOMENDE MAGTIGING:

GEORGANISEERDE GROEPE -

VANAF MUNNIK HOU AREA GELEë TE GREYSTRAAT, WORCESTER BINNE 'N RADIUS VAN 160 KM NA PUNTE GELEë BINNE 'N RADIUS VAN 1000 KM EN TERUG. HETSY BEGRAFNISSE, SPORT, ONTSPANNING, KERK BYEENKOMSTE, PIEKNIEK. GEEN PERSONE OP ENIGE ANDER PUNTE OP OF AFGELAAI ALVORENS BESTEMMING BEREIK IS.

GEEN ANDER HOU AREA TE GEBRUIK VIR DIE OP OF AFLAAI VAN PASSASIERE.

HUURMOTORPASSASIERE -

629 WORCESTER MUNISIPALE GEBIED

VANAF MUNNIK HOU AREA GELEë TE GREY STRAAT, WORCESTER NA PUNTE GELEë BINNE DIE WORCESTER MUNISIPALE GEBIED EN TERUG NA MUNNIK HOU AREA TE GREYSTRAAT. C39 WORCESTER - QUEENSTOWN

VANAF TULBAGHSTRAAT RANK LINKS IN TULBAGHSTRAAT, REGS IN BARINGSTRAAT, LINKS IN KERKSTRAAT, LINKS IN RIEBEECKSTRAAT, REGS IN N1, LANGS N1 TOT IN BEAUFORT WES, DONKIN STRAAT, REGS IN VOORTREKKERSTRAAT, IN R61, LANGS ABERDEEN, LINKS IN R57 TOT GRAAFF REINET, IN KOLLEGE STRAAT TOT CHURCH STRAAT, GRAAFF REINET, REGS TOT CALEDON STRAAT, LANGS R57, DAN LANGS R57, DAN LANGS DIE R61 TOT CRADOCK, TOT IN MOTIMER STRAAT, CRADOCK, LANGS R32 TOT IN COOKHOUSE, TERUG LANGS R32 TOT CRADOCK DAN TERUG R61 TOT NA QUEENSTOWN, REGS TOT IN ROBERTSON ROAD, REGS TOT IN CALDERWOOD STRAAT TOT BY TAXI RANK IN CALDERWOOD STRAAT, QUEENSTOWN EN TERUG LANGS DIE ROETE. WORCESTER - STERKSPRUITLAND

VANAF TULBAGHSTRAAT RANK, LINKS IN TULBAGHSTRAAT, REGS IN BARINGSTRAAT,

LINKS IN KERKSTRAAT, LINKS IN RIEBEECKSTRAAT, REGS IN N1, OOR DE DOORNS, TOUWSRIVER, LAINGSBURG, BEAUFORT WEST, RICHMOND, COLESBURG, VERANDER NA P58, VENTERSTAD, BURGERSDORP, ALIWAL NOORD, LADY GREY VERANDER NA R605, HERSCHEL VIA STERKSPRUIT, ROUXVALE, ZASTRON, TELLEBRIDGE.
WORCESTER - UMTATA

VANAF MUNNIK HOU AREA WORCESTER, REGS IN DURBAN STRAAT OOR BARING STRAAT OOR STOCKENSTROOM STRAAT OOR RIEBEECK STRAAT TOT IN ROBERTSON RYLAAN, LINKS IN ROBERTSON RYLAAN TOT BY ROBOT IN HOOGSTRAAT, REGS IN HOOGSTRAAT TOT BY ROBOT N1 AANSLUITINGSDRAAI REGS IN N1 VIA DE DOORNS, TOUWSRIVIER, LAINGSBURG, BEAUFORT WEST, VOLG DIE N9, NEEM DIE R61 NA ABERDEEN MET DIE N9 NA GRAAFF REINET, VOLG DIE N9, NEEM DIE R61 NA ABERDEEN MET DIE N9 NA GRAAFF REINET, VOLG DIE N9, NEEM DIE R61 AFRIT NA CRADOCK, TARKASTAD, QUEENSTOWN OP N6 EN R61 NA ENGCOCO, UMTATA HOU AREA EN TERUG OP DIESELFDE ROETE.

WORCESTER - MDANTSANE

VANAF MUNNIK HOU AREA WORCESTER DRAAI REGS IN DURBAN STRAAT OOR BARING STRAAT OOR STOCKENSTROOM STRAAT OOR RIEBEECK STRAAT TOT IN ROBERTSON RYLAAN, DRAAI LINKS IN ROBERTSON RYLAAN TOT BY HOOGSTRAAT ROBOT, DRAAI REGS BY ROBOT TOT BY N1 AANSLUITING VERBY DE DOORNS, TOUWSRIVIER, LAINGSBURG, BEAUFORT WES, VOORTREKKER STRAAT, REGS BY ROBOT IN R61 TOT ABERDEEN VOORT TOT GRAAFF REINET TOT SOMERSET OOS TOT ADELAIDE, FORT BEAUFORT, ALICE, KING WILLIAM'S TOWN, OOS LONDEN NA MDANTSANE EN TERUG OP DIE HEENREIS GEEN PASSASIERE BY ENIGE ANDER HUURMOTORSTAANPLEK OPGETEL NIE VOORDAT MUNNIK HOU AREA, GREY STRAAT, WORCESTER BEREIK WORD NIE.

OP.2201048. (2) NTLIKITH NKOSENTSHA N ID NO 4605105500088. (3) DISTRICT: JOHANNESBURG. POSTAL ADDRESS: NO.9 FIRST AVENUE, NEW CROSS ROADS, NYANGA, 7755. (4) NEW APPLICATION(PERMIT HOLDER). (5) 1 X 15 PASSENGERS. (6) THE CONVEYANCE OF TAXI PASSENGERS. (7) AUTHORITY: JOEBURG - WYNBERG

FROM JOEBURG TAXI RANK INTO LANSDOWNE ROAD AROUND THE CIRCLE INTO WETTON ROAD LEFT INTO MOROM ROAD LEFT INTO THOMAS ROAD TO THE WYNBERG TAXI RANK AND RETURN.

JOEBURG - WYNBERG VIA CLAREMONT

FROM JOEBURG INTO LANSDOWNE RIGHT INTO JAN SMUTS DRIVE LEFT INTO TURFHALL ROAD RIGHT INTO PRINCE ARTHUR ROAD, LEFT INTO LANSDOWNE ROAD OVER THE BRIDGE RIGHT INTO FIR STREET TO THE CLAREMONT TAXI RANK DROP OFF INTO FIR STREET RIGHT INTO STATION ROAD LEFT INTO MAIN ROAD LEFT INTO WETTON ROAD ALONG THE BRIDGE RIGHT INTO THOMAS ROAD TO THE WYNBERG TAXI RANK AND RETURN.

OP.2201128. (2) TIBA NGENISILE N ID NO 5803275785089. (3) DISTRICT: VREDENBURG. POSTAL ADDRESS: EERSTESTRAAT 31, ONGEGUND LOUWVILLE, VREDENBURG, 7380. (4) ADD AUTH.(INC IN PASS 12-15), PERMIT NO. 521568/7 FROM TIBA NGENISILE N (15 X PASSENGERS, DISTRICT: VREDENBURG). (5) 1 X 15 PASSENGERS. (6) THE CONVEYANCE OF TAXI PASSENGERS. (7) AUTHORITY: Permit No. 521568/7
928 VREDENBURG - ONGEGUND

VANAF TAXI STAANPLEK TE VREDENBURG, LINKS IN SALDANHAWEG, LINKS IN KOOTJIESKLOOFSTRAAT NA LOUWVILLE, REGS IN BERGSIGSTRAAT, LINKS IN HOUTKAPPERSTRAAT, LINKS IN VINKSTRAAT, TOT BY SELFBOU SKEMA WOONGEBIED IN PETRUS MEYER RYLAAN, LINKS IN KOOTJIESKLOOFSTRAAT, REGS IN SUIKERBOSLAAN TOT BY SPOORNET WOONBUURT, REGS IN PETUNIASTRAAT TOT BY NAMAKWA SANDS WOONBUURT, IN LUPINESTRAAT, TERUG IN PETUNIASTRAAT, REGS IN ERIKAWEG, REGS IN ANAMONESTRAAT, REGS IN R45, REGS NA ONGEGUND WOONGEBIED EN TERUG.
957 VREDENBURG - CAPE TOWN

FROM TAXI RANK IN VREDENBURG, RIGHT INTO JACOB SADIE STREET, LEFT INTO MARKET STREET, RIGHT INTO MAIN ROAD, VREDENBURG, ALONG MAIN ROAD TO THE R27 INTERSECTION, RIGHT INTO THE R27, ALONG THE R27 (WEST COAST ROAD) WHICH BECOMES OTTO DU PLESSIS DRIVE, WHICH BECOMES MARINE DRIVE, LEFT INTO TABLE BAY BOULEVARD, LEFT INTO OSWALD PIROW ROAD, RIGHT INTO TOP DECK, CAPE TOWN RAILWAY STATION AND RETURN ON THE SAME ROUTE SUBJECT TO THE CONDITION THAT ON THE FORWARD JOURNEY ONCE THE VEHICLE LEAVES VREDENBURG NO PASSENGERS WILL BE PICKED UP AND ON THE RETURN JOURNEY NO PASSENGERS TO BE SET DOWN BEFORE VREDENBURG IS REACHED.

DIE ROETES IS ONDERWORPE AAN DIE VOLGENDE VOORWAARDES:

- A) DAT GEEN PASSASIERE BY ENIGE ANDER HUURMOTORSTAANPLEK OPGETEL MAG WORD NIE.
- B) DIE VOERTUIG MOET IN DIE NAAM VAN DIE APPLIKANT GEREJISTREER WEES.

- C) DIE HOUER VAN HIERDIE LISENSIE WORD BELET OM 'N OOREENKOMS AAN TE GAAN WAARKRAGTENS ENIGE ANDER PARTY GEMAGTIG WORD OM VIR EIE GEWIN PADVERVOER TE ONDERNEEM KRAGTENS MAGTIGING VERLEEN DEUR HIERDIE LISENSIE.
- D) DIE VOLLEDIGE ROETE MOET BEDRYF WORD EN NIE SLEGS 'N GEDEELTE VAN DIE ROETE NIE.

OP.2201161. (2) ANTHONY MOGAMAT AGMAT MA ID NO 5908195111082. POSTAL ADDRESS: BOOLEYS CENTRE, NO.19 ENDEAVOUR ROAD, ATHLONE IND NO.2, 7764 (4) REPL VEHICLE(INC PASS 35-60), PERMIT NO. 500164/2 FROM ANTHONY MOGAMAT AGMAT MA (60 X PASSENGERS, DISTRICT: WYNBERG).

Permit No. 500164/2
 PERSONE WAT HULLESELF IN 'N GROEP GEORGANISEER HET EN HUL
 PERSOONLIKE BAGASIE-
 VANAF PUNTE GELEë BINNE DIE LANDDROSDISTRIKTE VAN BELLVILLE,
 DIE KAAP, GOODWOOD, SIMONSTAD EN WYNBERG NA PLEKKE GELEë
 BINNE 'N GEBIED MET 'N STRAAL VAN 160 KM VANAF DIE HPK
 ATHLONE EN TERUG NA DIE PLEK WAAR DIE GROEP IN DIE EERSTE
 INSTANSIE OPGELAAI IS:-
 (I) ONDERWORPE AAN DIE VOORWAARDE DAT SO 'N GROEP NIE
 VERVOER SAL WORD NA PLEKKE GELEë BINNE ENIGE VAN DIE
 VOORMELDE LANDDROSDISTRIKTE NIE; EN
 (II) ONDERWORPE VERDER AAN DIE UITDRUKLIKE VOORWAARDE DAT
 DIE VERVOER VAN SO 'N GROEP SLEGS ONDERNEEM MAG WORD INDIEN
 DIESELFDE GROEP AS 'N EENHEID DIE HEEN EN TERUGREIS
 ONDERNEEM MET DIE UITSLUITLIKE GEMEENSKAPLIKE DOEL OM EEN OF
 MEER VAN DIE VOLGENDE BY TE WOON: (I) 'N TROUE; (II) 'N
 BEGRAFNIS; (III) 'N GODSDIENSTIGE BYEENKOMS, HETSY AS
 DEELNEMERS OF AS TOESKOUERS; (IV) 'N SPORTBYEENKOMS, HETSY
 AS DEELNEMERS OF AS TOESKOUERS; (V) 'N PIENIEK OF ENIGE
 ANDER SOORTGELYKE VORM VAN GEORGANISEERDE VERMAAK OF
 ONTSPANNING.

2. GEORGANISEERDE GESELSKAPPE BESTAANDE PERSONE WAT HULSELF IN 'N GROEP
 GEORGANISEER HET, EN WAT GESAMENTLIKE VERVOER MOET WORD OM AAN EEN VAN DIE
 ONDERGEMELDE FUNKSIES DEEL TE NEEM -
 BINNE 'N GEBIED MET 'N STRAAL VAN 160 KM VANAF DIE HOOFPOSKANTOOR,
 ATHLONE EN TERUG NA DIE PLEK WAAR DIE GROEP IN DIE EERSTE INSTANSIE
 OPGELAAI IS: ONDERWORPE AAN DIE UITDRUKLIKE VOORWAARDE DAT DIE VERVOER VAN
 SO 'N GROEP SLEGS ONDERNEEM
 MAG WORD INDIEN DIESELFDE GROEP AS 'N EENHEID DIE HEEN EN
 TERUGREIS ONDERNEEM MET DIE UITSLUITLIKE GEMEENSKAPLIKE DOEL
 OM EEN OF MEER VAN DIE VOLGENDE BY TE WOON: (I) 'N TROUE;
 (II) 'N BEGRAFNIS; (III) 'N GODSDIENSTIGE BYEENKOMS, (IV) 'N
 SPORTBYEENKOMS, HETSY AS DEELNEMERS OF AS TOESKOUERS; (V) 'N
 PIENIEK OF ENIGE ANDER SOORTGELYKE VORM VAN GEORGANISEERDE
 VERMAAK OF ONTSPANNING.

OP.2201246. (2) SIJAJI WILSON W ID NO 4002285391084. (3) DISTRICT:
 MOSSELBAAI. POSTAL ADDRESS: P.O. BOX 11338, HEIDERAND, MOSSEL BAY, 6500.
 (4) ADD AUTH.(INC IN PASS 14-15), PERMIT NO. 1515290/1 FROM SIJAJI WILSON
 W (15 X PASSENGERS, DISTRICT: MOSSELBAAI). (5) 1 X 15 PASSENGERS. (6)
 THE CONVEYANCE OF TAXI PASSENGERS. (7) AUTHORITY:

Permit No. 1515290/1
 C09 - KWANONQABA - MOSSEL BAY

FROM TAXI RANK AT SCHOLTZ STREET KWANONQABA, LEFT INTO
 MAYIXHALE STREET, INTO CROTZ DRIVE, LEFT INTO LOUIS FOURIE
 DRIVE, RIGHT INTO MARSH STREET, RIGHT INTO ZIETSMAN STREET
 TO TAXI RANK IN ERNEST STREET MOSSEL BAY AND RETURN AS
 FOLLOWS: INTO ERNEST STREET, RIGHT INTO MATFIELD STREET,
 LEFT INTO MARSH STREET, LEFT INTO LOUIS FOURIE STREET, RIGHT
 INTO CROTZ DRIVE, LEFT INTO THEMBILIHLE STREET, INTO MALI
 STREET, INTO MAYIXHALE STREET, LEFT INTO SCHOLTZ STREET,
 LEFT INTO GENTSWANA DRIVE, RIGHT INTO BANTOM STREET, RIGHT
 INTO SCHOLTZ STREET TO TAXI RANK IN KWANONQABA SUBJECT TO
 THE FOLLOWING CONDITIONS: (A) THAT NO PASSENGERS ARE PICKED
 UP AT ANY TAXI RANK. (B) THE VEHICLE MUST BE REGISTERED IN
 THE NAME OF THE PERMIT HOLDER. (C) THE HOLDER OF THIS PERMIT
 IS PROHIBITED FROM ENTERING INTO ANY AGREEMENT WHEREBY
 ANOTHER PARTY IS PERMITTED TO UNDERTAKE ROAD TRANSPORTATION
 FOR OWN GAIN UNDER AUTHORITY OF THIS PERMIT. (D) THE
 COMPLETE ROUTE MUST BE TRAVERSED AND NOT ONLY A PORTION OF
 IT. (E) THE PERMIT IS NOT TRANSFERABLE. (F) THE AUTHORITY IS
 REVIEWABLE AT ANY TIME.

OP.2201253. (2) QIQIMANA MANDLA VICTOR MV ID NO 6203115754081. (3)
 DISTRICT: WYNBERG. POSTAL ADDRESS: 15157 GUNOWA STREET, BLOEKOMBOS,
 KRAAIFONTEIN, 7570. (4) NEW APPLICATION. (5) 1 X 24 PASSENGERS. (6) THE

CONVEYANCE OF OTHER. (7) AUTHORITY:

THE CONVEYANCE OF PERSONS ON A PARTICULAR BUS ROUTE -
ROUTE 1

FROM JOE GOABI LONG DISTANCE BUS INTERCHANGE (STOCK ROAD), TURN INTO LAGA VIA VANGUARD DRIVE VIA N1, PAARL, WORCESTER, TOUWSRIVER, VIA LAINGSBURG, KEEP ON N1 VIA LEEU GAMKA, VIA BEAUFORT WEST, INTO DONKIN ROAD, TURN RIGHT INTO R61, VIA ABERDEEN, GRAAFF REINET, INTO N9, TURN RIGHT TO R61, VIA CRADOCK, TARKASTAD VIA QUEENSTOWN, BEAUFORT WEST, INTO DONKIN ROAD, TURN RIGHT INTO R61, VIA ABERDEEN, GRAAFF REINET INTO N9, TURN RIGHT TO R61, VIA CRADOCK, TARKASTAD, VIA QUEENSTOWN, QAMATA, COFIMVABA, TSOMO, NQAMAKWE, BUTTERWORTH VIA IDUTYWA, KEEP ON N2 VIA UMTATA, TSOLO, QUMBU, MOUNT FRERE, MOUNT AYLIFF, NTABANKULU, FLAGSTAFF, LUSIKISIKI AND RETURN ALONG THE SAME ROUTE IN THE REVERSE DIRECTION.

ROUTE 2

FROM JOE GOABI LONG DISTANCE BUS INTERCHANGE (STOCK ROAD), INTO VANGUARD DRIVE, VIA PAARL, WORCESTER, VIA LAINGSBURG, BEAUFORT WEST, GRAAFF REINET, TURN R75 VIA PEARSTON, SOMERSET EAST, COOKHOUSE, ADELAIDE, BEDFORD, FORT BEAUFORT, VIA ALICE, KING WILLIAM'S TOWN, BISHO VIA KEI ROAD, KOMGA TO BUTTERWORTH AND RETURN. THE HOLDER IS PERMITTED TO DEPART OR ARRIVE 3 HOURS EARLIER OR LATER THAN THE SCHEDULED TIME IN THE ABOVE TIME TABLE. DEPART JOE GOABI LONG DISTANCE BUS INTERCHANGE (STOCK ROAD) ARRIVE UMTATA

SUNDAY 10H00
FRIDAY 19H00
DEPART UMTATA

MONDAY 06H00
SATURDAY 07H00
ARRIVE JOE GOABI LONG DISTANCE
BUS INTERCHANGE (STOCK ROAD)

THURSDAY 13H00
SUNDAY 13H00
DEPART JOE GOABI LONG DISTANCE BUS
INTERCHANGE (STOCK ROAD)

FRIDAY 07H00
MONDAY 07H00
ARRIVE BUTTERWORTH

SUNDAY 10H00
FRIDAY 19H00
DEPART BUTTERWORTH

MONDAY 06H00
SATURDAY 07H00
ARRIVE JOE GOABI LONG DISTANCE
BUS INTERCHANGE (STOCK ROAD)

THURSDAY 13H00
SATURDAY 19H00
DEPART JOE GOABI LONG DISTANCE BUS
INTERCHANGE (STOCK ROAD)

FRIDAY 07H00
SUNDAY 07H00
ARRIVE TSOLO

SUNDAY 10H00
DEPART TSOLO

MONDAY 06H00
ARRIVE JOE GOABI LONG DISTANCE
BUS INTERCHANGE (STOCK ROAD)

THURSDAY 13H00
DEPART JOE GOABI LONG DISTANCE BUS
INTERCHANGE (STOCK ROAD)

FRIDAY 07H00
ARRIVE BUTTERWORTH

SUNDAY 10H00
ARRIVE LUSIKISIKI

MONDAY 05H00
ARRIVE TSOLO
MONDAY 10H00
DEPART LUSIKISIKI

MONDAY 09H00
DEPART TSOLO

THURSDAY 10H00
DEPART BUTTERWORTH

11H00
ARRIVE JOE GOABI LONG DISTANCE BUS INTERCHANGE
(STOCK ROAD)

THURSDAY 13H00
TARIFF:

FRIDAY 07H00

AS AGREED BETWEEN THE PARTIES AND AS ADVERTISED.
ROUTE 3

PERSONS WHO HAVE ORGANISED THEMSELVES IN A PARTY AND THEIR PERSONAL EFFECTS

FROM PICK UP POINTS WITHIN A RADIUS OF 50 KM FROM PLACE OF BUSINESS SITUATED AT KRAAIFONTEIN TO PLACES SITUATED WITHIN THE RSA AND BACK TO THE PLACE WHERE THE PARTY WAS PICKED UP IN THE FIRST INSTANCE: SUBJECT TO THE EXPRESS CONDITION THAT THE CONVEYANCE OF SUCH A PARTY MAY ONLY BE UNDERTAKEN IF THE SAME PARTY UNDERTAKES THE FORWARD AND RETURN JOURNEY AS A UNIT WITH THE SOLE MUTUAL PURPOSE OF ATTENDING ONE OR MORE OF THE

FOLLOWING:

A WEDDING; A FUNERAL; A RELIGIOUS GATHERING; A SPORTS MEETING WHETHER AS PARTICIPANTS OR AS SPECTATORS; A PICNIC OR ANY SIMILAR KIND OF ORGANISED ENTERTAINMENT OR RECREATION.

PERSONS AND THEIR PERSONAL EFFECTS -

FROM JOE GOABI BUS RANK, PHILIPPI VIA LANGA, VANGUARD DRIVE, TURN RIGHT TO JOIN N2, LEFT TO R300, JOIN N1 PAARL, WORCESTER, DE DOORNS, TOWNSRIVER, LAINGSBURG, BEAUFORT WEST, RICHMOND, COLESBURG, THEN CHANGE TO R58, VENTERSTAD, BURGERSDORP, ALIWAL NORTH, LADY GREY, CHANGE TO T605, HERSCHEL TO STERKSPRUIT AND RETURN.

TARIFF: AS AGREED BETWEEN THE PARTIES.

TIMETABLE:

DEPART PHILIPPI WESTERN PROVINCE

MONDAY	19H00	TUESDAY	19H00
WEDNESDAY	19H00	THURSDAY	19H00
FRIDAY	19H00	SUNDAY	14H00

ARRIVE STERKSPRUIT

MONDAY	09H00	TUESDAY	09H00
WEDNESDAY	09H00	THURSDAY	09H00
FRIDAY	09H00	SATURDAY	09H00

DEPART STERKSPRUIT

MONDAY	11H00	TUESDAY	11H00
WEDNESDAY	11H00	THURSDAY	11H00
FRIDAY	11H00	SATURDAY	11H00
SUNDAY	11H00		

ARRIVE LANGA

MONDAY	01H00	TUESDAY	01H00
WEDNESDAY	01H00	THURSDAY	01H00
FRIDAY	01H00	SATURDAY	01H00
SUNDAY	01H00		

DEPART STERKSPRUIT MONDAY TO SUNDAY

ARRIVE LANGA MONDAY TO SUNDAY

THE HOLDER IS PERMITTED TO DEPART OR ARRIVE THREE HOURS EARLIER OR LATER THAN THE SCHEDULED TIME IN THE ABOVE TIME TABLE.

TARIFF AS AGREED BETWEEN THE PARTIES.

PASSENGERS AND THEIR PERSONAL EFFECTS -

FROM PHILIPPI TO UMTATA, EASTERN CAPE AND RETURN ALONG VANGUARD DRIVE, TURN INTO N2 KEEP R300 TURN INTO N1 VIA PAARL, WORCESTER, TOWNSRIVER, LAINGSBURG, LEEU GAMKA VIA BEAUFORT WEST, ABERDEEN VIA GRAAFF REINET, CRADOCK, TARKASTAD, SADA, WHITTLESEA, QUEENSTOWN VIA COFIMVABA, ENGCOBO TO UMTATA, LEFT ALONG THE N2 TO UMTATA BUS RANK AND RETURN SAME ROUTE IN THE REVERSE DIRECTION.

ALL ROUTES THROUGH ALL TOWNS AND CITIES AS AUTHORISED BY THE LOCAL AUTHORITIES AS THE CARRIER BE AUTHORISED TO DEVIATE FROM THE ABOVE ROUTES WITHIN A RADIUS OF 5 KM FOR THE SOLE PURPOSE OF PICK UP AND DROPPING OFF PASSENGERS TRAVELLING BETWEEN LANGA - WESTERN PROVINCE AND UMTATA, EASTERN PROVINCE.

TIMETABLE:

DEPART PHILIPPI	FRIDAY	19H00
ARRIVE UMTATA	SATURDAY	10H00
DEPART UMTATA	SATURDAY	19H00
ARRIVE PHILIPPI	SUNDAY	10H00
DEPART PHILIPPI	MONDAY	19H00
ARRIVE UMTATA	TUESDAY	08H00
DEPART UMTATA	WEDNESDAY	16H00
ARRIVE PHILIPPI	THURSDAY	07H00

OP.2201254. (2) OIQIMANA MANDLA VICTOR MV ID NO 6203115754081. (3) DISTRICT: WYNBERG. POSTAL ADDRESS: 15157 GUNOWA STREET, BLOEKOMBOS, KRAAIFONTEIN, 7570. (4) NEW APPLICATION. (5) 1 X 71 PASSENGERS. (6) THE CONVEYANCE OF OTHER. (7) AUTHORITY:

A. THE CONVEYANCE OF PERSONS ON A PARTICULAR BUS ROUTE -
ROUTE 1

FROM JOE GOABI LONG DISTANCE BUS INTERCHANGE (STOCK ROAD), TURN INTO VANGUARD DRIVE VIA N1, PAARL WORCESTER, TOWNSRIVER, VIA LAINGSBURG, KEEP ON N1 VIA LEEU GAMKA, VIA BEAUFORT WEST, INTO DONKIN ROAD, TURN RIGHT INTO R61, VIA ABERDEEN, GRAAFF REINET, INTO N9, TURN RIGHT TO R61, VIA CRADOCK, TARKASTAD VIA QUEENSTOWN, BEAUFORT WEST, INTO DONKIN ROAD, TURN RIGHT INTO R61, VIA ABERDEEN, GRAAFF REINET INTO N9 TURN RIGHT TO R61, VIA CRADOCK TARKASTAD, VIA QUEENSTOWN, QAMATA, COFIMVABA, TSOMO, NOAMAKWE, BUTTERWORTH VIA IDUTYWA, KEEP ON N2 VIA UMTATA, TSOLO, QUMBU, MOUNT FRERE, MOUNT AYLIF, NTABANKULU, FLAGSTAFF, LUSIKISIKI AND RETURN ALONG THE SAME ROUTE IN THE REVERSE DIRECTION.

ROUTE 2

FROM JOE GOABI LONG DISTANCE BUS INTERCHANGE (STOCK ROAD), INTO VANGUARD DRIVE, VIA PAARL, WORCESTER, VIA LAINGSBURG, BEAUFORT WEST, GRAAFF REINET, TURN R75 VIA PEARSTON, SOMERSET EAST, COOKHOUSE, ADELAIDE, BEDFORD, FORT BEAUFORT, VIA ALICE, KING WILLIAM'S TOWN, BISHO VIA KEI ROAD, KOMGA TO BUTTERWORTH AND RETURN. THE HOLDER IS PERMITTED TO DEPART OR ARRIVE 3 HOURS EARLIER OR LATER THAN THE SCHEDULED TIME IN THE ABOVE TIME TABLE.

DEPART JOE GOABI LONG DISTANCE BUS INTERCHANGE (STOCK ROAD)

SUNDAY 10H00
FRIDAY 19H00
DEPART UMTATA

THURSDAY 13H00
SUNDAY 13H00
DEPART JOE GOABI LONG DISTANCE BUS INTERCHANGE (STOCK ROAD)

SUNDAY 10H00
FRIDAY 19H00
DEPART BUTTERWORTH

THURSDAY 13H00
SATURDAY 19H00
DEPART JOE GOABI LONG DISTANCE BUS INTERCHANGE (STOCK ROAD)

SUNDAY 10H00
DEPART TSOLO

THURSDAY 13H00
DEPART JOE GOABI LONG DISTANCE BUS INTERCHANGE (STOCK ROAD)

SUNDAY 10H00
ARRIVE LUSIKISIKI

MONDAY 09H00
DEPART TSOLO

THURSDAY 10H00
DEPART BUTTERWORTH

THURSDAY 13H00
TARIEF:

AS AGREED BETWEEN THE PARTIES AND AS ADVERTISED.
ROUTE 3

B. PERSONS WHO HAVE ORGANISED THEMSELVES IN A PARTY AND THEIR PERSONAL EFFECTS FROM PICK UP POINTS WITHIN A RADIUS OF 50KM FROM PLACE OF BUSINESS SITUATED AT KRAAIFONTEIN TO PLACES SITUATED WITHIN THE RSA AND BACK TO THE PLACE WHERE THE PARTY WAS PICKED UP IN THE FIRST INSTANCE: SUBJECT TO THE EXPRESS CONDITION THAT THE CONVEYANCE OF SUCH A PARTY MAY ONLY BE UNDERTAKEN IF THE SAME PARTY UNDERTAKES THE FORWARD AND RETURN JOURNEY AS A UNIT WITH THE SOLE MUTUAL PURPOSE OF ATTENDING ONE OR MORE OF THE FOLLOWING: A WEDDING; A FUNERAL; A RELIGIOUS GATHERING; A SPORTS MEETING WHETHER AS PARTICIPANTS OR AS SPECTATORS; A PICNIC OR ANY SIMILAR KIND OF ORGANISED ENTERTAINMENT OR RECREATION.

C. PERSONS AND THEIR PERSONAL EFFECTS -

FROM JOE GOABI BUS RANK PHILLIPI VIA LANGA VANGUARD DRIVE, TURN RIGHT TO JOIN N2, LEFT TO R300, JOIN N1 PAARL, WORCESTER, DE DOORNS, TOWNSRIVER, LAINGSBURG, BEAUFORT WEST, RICHMOND, COLESBURG, THEN CHANGE TO R58, VENTERSTAL, BURGERSDORP, ALI WAL NORTH, LADY GREY, CHANGE TO T605, HERSCHEL TO STERKSPRUIT AND RETURN.

TARIFF: AS AGREED BETWEEN THE PARTIES.

TIME TABLE:

DEPART PHILLIPI WESTERN PROVINCE

MONDAY	19H00	TUESDAY	19H00
WEDNESDAY	19H00	THURSDAY	19H00
FRIDAY	19H00	SUNDAY	14H00

ARRIVE STERKSPRUIT

ARRIVE UMTATA

MONDAY 06H00
SATURDAY 07H00
ARRIVE JOE GOABI LONG DISTANCE BUS INTERCHANGE (STOCK ROAD)

FRIDAY 07H00
MONDAY 07H00
ARRIVE BUTTERWORTH

MONDAY 06H00
SATURDAY 07H00
ARRIVE JOE GOABI LONG DISTANCE BUS INTERCHANGE (STOCK ROAD)

FRIDAY 07H00
SUNDAY 07H00
ARRIVE TSOLO

MONDAY 06H00
ARRIVE JOE GOABI LONG DISTANCE BUS INTERCHANGE (STOCK ROAD)
FRIDAY 07H00
ARRIVE BUTTERWORTH

MONDAY 05H00
ARRIVE TSOLO

MONDAY 05H00
DEPART LUSIKISIKI

11H00
ARRIVE JOE GOABI LONG DISTANCE BUS INTERCHANGE (STOCK ROAD)

FRIDAY 07H00

MONDAY	09H00	TUESDAY	09H00
WEDNESDAY	09H00	THURSDAY	09H00
FRIDAY	09H00	SATURDAY	09H00

DEPART STERKSPRUIT

MONDAY	11H00	TUESDAY	11H00
WEDNESDAY	11H00	THURSDAY	11H00
FRIDAY	11H00	SATURDAY	11H00
SUNDAY	11H00		

ARRIVE LANGA

MONDAY	01H00	TUESDAY	01H00
WEDNESDAY	01H00	THURSDAY	01H00
FRIDAY	01H00	SATURDAY	01H00
SUNDAY	01H00		

DEPART STERKSPRUIT

MONDAY - SUNDAY

ARRIVE LANGA

MONDAY - SUNDAY

THE HOLDER IS PERMITTED TO DEPART OR ARRIVE THREE HOURS EARLIER OR LATER THAN THE SCHEDULED TIME IN THE ABOVE TIME TABLE.

TARIFF: AS AGREED BETWEEN THE PARTIES.

D. PASSENGERS AND THEIR PERSONAL EFFECTS -

FROM PHILLIPI TO UMTATA, EASTERN CAPE AND RETURN ALONG VANGUARD DRIVE, TURN INTO N2 KEEP R300 TURN INTO N1 VIA PAARL, WORCESTER, TOWNSRIVER, LAINGSBURG, LEEU GAMKA VIA BEAUFORT WEST, ABERDEEN VIA GRAAFF REINET, CRADOCK, TARKASTAD, SADA, WHITTLESEA, QUEENSTOWN VIA COFIMVABA, ENGCOCO TO UMTATA, LEFT ALONG THE N2 TO UMTATA BUS RANK AND RETURN SAME ROUTE IN THE REVERSE DIRECTION.

ALL ROUTES THROUGH ALL TOWNS AND CITIES AS AUTHORISED BY THE LOCAL AUTHORITIES AS THE CARRIER BE AUTHORISED TO DEVIATE FROM THE ABOVE ROUTES WITHIN THE RADIUS OF 5KM FOR THE SOLE PURPOSE OF PICK UP AND DROPPING OF PASSENGERS TRAVELING BETWEEN LANGA - WESTERN PROVINCE AND UMTATA, EASTERN PROVINCE.

TIME TABLE:

DEPART	PHILLIPI	FRIDAY	19H00
ARRIVE	UMTATA	SATURDAY	10H00
DEPART	UMTATA	SATURDAY	19H00
ARRIVE	PHILLIPI	SUNDAY	10H00
DEPART	PHILLIPI	MONDAY	19H00
ARRIVE	UMTATA	TUESDAY	08H00
DEPART	UMTATA	WEDNESDAY	16H00
ARRIVE	PHILLIPI	THURSDAY	07H00

OP.2201276. (2) MTHELEKISO HOWARD MBUYISELI HM ID NO 5504215417086. (3) DISTRICT: KUILSRIVIER. POSTAL ADDRESS: V 8 NOUBENI STREET EXT 4, MFULENI HOSTEL, BLACKHEATH, 7100. (4) NEW APPLICATION. (5) 1 X 16 PASSENGERS. (6) THE CONVEYANCE OF TAXI PASSENGERS. (7) AUTHORITY: E56 MFULENI - UMTATA

FROM MFULENI TAXI RANK IN MAIN ROAD, LEFT INTO EERSTERIVER WAY, LEFT INTO ROTTERDAM ROAD, LEFT INTO HINDLE ROAD, RIGHT INTO R300, ON TO N1, ALONG N1 UNTIL BEAUFORT WEST, RIGHT INTO R61 UNTIL UMTATA, R61 BECOMES MAIN ROAD TO TAXI RANK IN MAIN ROAD UMTATA AND RETURN.
D89 MFULENI TO EAST LONDON

FROM MFULENI TAXI RANK IN MAIN ROAD, LEFT INTO EERSTERIVER WAY, LEFT INTO ROTTERDAM ROAD, LEFT INTO HINDLE ROAD, RIGHT INTO R300, ON TO N1, ALONG N1 UNTIL BEAUFORT WEST, RIGHT INTO R61 PASS PEARSTON, SOMERSET EAST, ADELAIDE, FORT BEAUFORT, MADALA, ALICE, KING WILLIAMS TOWN TO EAST LONDON AND RETURN.
E55 MFULENI TO MACLEAR

FROM MFULENI TAXI RANK IN MAIN ROAD, LEFT INTO EERSTERIVER WAY, LEFT INTO ROTTERDAM ROAD, LEFT INTO HINDLE ROAD, RIGHT IN R300, ON TO N1, ALONG N1 UNTIL HANOVER, RIGHT ON TO R56 UNTIL MACLEAR AND RETURN.
E57 MFULENI TO PORT ELIZABETH

FROM MFULENI TAXI RANK IN MAIN ROAD, RIGHT INTO EERSTERIVER WAY, LEFT INTO N2 UNTIL PORT ELIZABETH LEFT TO IBHAYI, OVER UITENHAGE ROAD, INTO NTSHEKISA ROAD LEFT INTO NORHONGO ROAD, TO TAXI RANK IN NJOLI SQUARE AND RETURN.
408 MFULENI - BELLVILLE

FROM TAXI RANK IN MAIN ROAD MFULENI, LEFT INTO EERSTE RIVIER WAY, LEFT INTO ROTTERDAM ROAD, LEFT INTO HINDLE ROAD, RIGHT INTO SILVERSAND, LEFT INTO NELSON MANDELA DRIVE, RIGHT INTO OFF-RAMP TO R300, INTO STRAND ROAD WHICH BECOMES VOORTREKKER ROAD, LEFT INTO BELLRAIL ROAD AT STIKLAND, ALONG BELLRAIL ROAD OVER MODDERDAM ROAD INTO BELLVILLE TAXI RANK BELLVILLE TAXI RANK AND RETURN.

OP.2201278. (2) BRENNER FATIMA F ID NO 4509250072085. (3) DISTRICT: RADIUS. POSTAL ADDRESS: POSBUS 6, HEIDERAND, 6511. (4) NEW APPLICATION. (5) 1 X 43 PASSENGERS. (6) THE CONVEYANCE OF TOURISTS. (7) AUTHORITY: FROM POINTS SITUATED WITHIN A RADIUS OF 50 KM FROM HOLDERS PLACE OF BUSINESS SITUATED AT 5 MOSSEL STREET, MOSSEL BAY TO POINTS SITUATED WITHIN THE BOUNDARIES OF THE REPUBLIC OF SOUTH AFRICA AND RETURN.

OP.2201280. (2) MTHELEKISO HOWARD MBUYISELI HM ID NO 5504215417086. (3) DISTRICT: KUILSRIVIER. POSTAL ADDRESS: V 8 NOUBENI STREET EXT 4, MFULENI HOSTEL, BLACKHEATH, 7100. (4) NEW APPLICATION. (5) 1 X 16 PASSENGERS. (6) THE CONVEYANCE OF TAXI PASSENGERS. (7) AUTHORITY: E56 MFULENI TO UMTATA

FROM MFULENI TAXI RANK IN MAIN ROAD, LEFT INTO EERSTERIVER WAY, LEFT INTO ROTTERDAM ROAD, LEFT INTO HINDLE ROAD, RIGHT INTO R300, ON TO N1, ALONG N1 UNTIL BEAUFORT WEST, RIGHT INTO R61 UNTIL UMTATA, R61 BECOMES MAIN ROAD TO TAXI RANK IN MAIN ROAD UMTATA AND RETURN.
D89 MFULENI TO EAST LONDON

FROM MFULENI TAXI RANK IN MAIN ROAD, LEFT INTO EERSTERIVER WAY, LEFT INTO ROTTERDAM ROAD, LEFT INTO HINDLE ROAD, RIGHT INTO R300, ON TO N1, ALONG N1 UNTIL BEAUFORT WEST, RIGHT INTO R61 PASS PEARSTON, SOMERSET EAST, ADELAIDE, FORT BEAUFORT, MADALA, ALICE, KING WILLIAMS TOWN TO EAST LONDON AND RETURN.
E55 MFULENI TO MACLEAR

FROM MFULENI TAXI RANK IN MAIN ROAD, LEFT INTO EERSTERIVER WAY, LEFT INTO ROTTERDAM ROAD, LEFT INTO HINDLE ROAD, RIGHT IN R300, ON TO N1, ALONG N1 UNTIL HANOVER RIGHT ON TO R56 UNTIL MACLEAR AND RETURN.
E57 MFULENI TO PORT ELIZABETH

FROM MFULENI TAXI RANK IN MAIN ROAD, RIGHT INTO EERSTERIVER WAY, LEFT INTO N2 UNTIL PORT ELIZABETH, LEFT TO IBHAYI, OVER UITENHAGE ROAD, INTO NTSHEKISA ROAD LEFT INTO NORHONGO ROAD, TO TAXI RANK IN NJOLI SQUARE AND RETURN.
37 MFULENI - BLACKHEATH

FROM TAXI RANK AT MAIN ROAD, MFULENI, INTO EERSTE RIVER ROAD, RIGHT AFTER 4 WAY STOP INTO BUTSKOP ROAD, LEFT INTO RANGE ROAD TO BLACKHEATH RAILWAY STATION BLACKHEATH AND RETURN.

OP.2201285. (2) VAN REEDE VAN OUTDSHOORN PIETER ADRIAAN PA ID NO 4308225015083. (3) DISTRICT: STRAND. POSTAL ADDRESS: 137 MILLER STREET, GORDONS BAY, 7140. (4) NEW APPLICATION. (5) 1 X 8 PASSENGERS. (6) THE CONVEYANCE OF TOURISTS. (7) AUTHORITY: 1. FROM PICK UP POINTS WITHIN A RADIUS OF 50KM FROM PLACE OF BUSINESS AT 137 MILLER STREET, GORDANS BAY TO POINTS WITHIN THE WESTERN PROVINCE AND RETURN. 2. FROM PICK UP POINTS WITHIN A RADIUS OF 50KM FROM PLACE OF BUSINESS AT 137 MILLER STREET, GORDANS BAY TO POINTS WITHIN THE REPUBLIC OF SOUTH AFRICA AND RETURN.

OP.2201288. (2) AHMED NADIA N ID NO 7002250187084. (3) DISTRICT: WYNBERG. POSTAL ADDRESS: 5 LACRE ROAD, LANSDOWNE, 7780. (4) NEW APPLICATION. (5) 1 X 9 PASSENGERS. (6) THE CONVEYANCE OF TOURISTS. (7) AUTHORITY: THROUGHOUT SOUTH AFRICA.

OP.2201292. (2) BRUINERS MYRON ALFRED MA ID NO 7101235227088. POSTAL ADDRESS: PO BOX 806, DA GAMASKOP, MOSSELBAAI, 6501. (4) TRANSFER OF PERMIT, PERMIT NO. 506293/2 FROM FERGUSON MOGAMAT SALIE MS (15 X PASSENGERS, DISTRICT: MOSSELBAAI). (7) AUTHORITY AS IN LAST MENTIONED PERMIT(S).

OP.2201306. (2) ISIHAMBI SOLUTIONS CC ID NO 200406837023. (3) DISTRICT: CAPE TOWN. POSTAL ADDRESS: POSBUS 2527, MOSSELBAAI, 6500. (4) NEW APPLICATION. (5) 1 X 10 PASSENGERS. (6) THE CONVEYANCE OF TOURISTS. (7) AUTHORITY: FROM CAPE TOWN TO PORT ELIZABETH, PRETORIA, JOHANNESBURG AND DURBAN AND RETURN.

OP.2201308. (2) HENDRICKS ISAAC GOLIATH IG ID NO 5306265101085. (3) DISTRICT: KUILSRIVIER. POSTAL ADDRESS: 67 CARMEN CRESCENT, TAFELSIG, MITCHELL'S PLAIN, 7785. (4) NEW APPLICATION. (5) 1 X 16 PASSENGERS. (6) THE CONVEYANCE OF TAXI PASSENGERS. (7) AUTHORITY: C99 WESBANK - KUILSRIVIER

VANAF TAXI STAANPLEK TE WESBANK, SUID IN WESBANK HOOFWEG, LINKS IN FERNKLOOFSINGEL, LINKS IN WESBANK HOOFWEG, REGS IN

VOGENVLEI HOOFWEG TOT BY SILVERSANDSWEG, LINKS IN WESBANK HOOFWEG, LINKS IN OUPLAASSINGEL, OOR WESBANK HOOFWEG, IN ROWALLIANSINGEL, IN WESBANK HOOFWEG, REGS IN HUMERIALSTRAAT, IN WESBANK HOOFWEG, LINKS IN WESBANK HOOFWEG, LINKS IN DIEPWATERSINGEL, OOR WESBANK HOOFWEG, IN CANDOSTRAAT, LINKS IN REINDEERSINGEL, REGS IN CANDOSTRAAT, REGS IN WESBANK HOOFWEG, LINKS IN BEAULLAHLANDSINGEL, LINKS IN WESBANK HOOFWEG, LINKS DEUR ONGENOEMDE STRATE IN WESBANK, LINKS IN WESBANK HOOFSTRAAT, REGS IN STELLENBOSCH ARTERIALWEG, LINKS IN NOOIENSPONTEINWEG, REGS TOT BY KUILSRIVIER SPOORWEGSTASIE, REGS IN NOOIENSPONTEINWEG, REGS IN CARINUSWEG, LINKS IN BY TAXI STAANPLEK TE SHOPRITE KUILSRIVIER EN TERUG OOR DIESELFDE ROETE. ROETE IS ONDERWORPE AAN DIE VOLGENDE VOORWAARDES:

- (A) DAT GEEN PASSASIERE BY ENIGE ANDER HUURMOTORSTAANPLEK OPGETEL MAG WORD NIE.
- (B) DIE VOERTUIG MOET IN DIE NAAM VAN DIE APPLIKANT GEREJISTREER WEES.
- (C) DIE HOUER VAN HIERDIE PERMIT WORD BELET OM 'N OOREENKOMS AAN TE GAAN WAARKRAGTENS ENIGE ANDER PARTY GEMAGTIG WORD OM VIR EIE GEWIN PADVERVOER TE ONDERNEEM KRAGTENS MAGTIGING VERLEEN DEUR HIERDIE PERMIT.
- (D) DIE VOLLEDIGE ROETE MOET BEDRYF WORD EN NIE SLEGS 'N GEDEELTE VAN DIE ROETE NIE.
- (E) DIE PERMIT IS NIE OORDRAAGBAAR NIE.
- (F) BOGEMELDE MAGTIGING IS HERSIENBAAR TEN ENIGE TYD.

OP.2201328. (2) SITYWAMBELE MNCEKELELI SIMON MS ID NO 6511225729086. (3) DISTRICT: WYNBERG. POSTAL ADDRESS: 36 NJALA BOOM STREET, DELFT SOUTH, 7100. (4) NEW APPLICATION. (5) 1 X 16 PASSENGERS. (6) THE CONVEYANCE OF TAXI PASSENGERS. (7) AUTHORITY: 6 GUGULETU - SEA POINT

FROM EYONA TAXI RANK AT GUGULETU, RIGHT INTO NY 1, LEFT INTO NY 3, LEFT INTO NY 78, BACK INTO NY 3, LEFT INTO NY 1, LEFT INTO NY 75, RIGHT INTO NY 72, RIGHT INTO LANSLOWNE ROAD, RIGHT INTO DUINEFONTEIN ROAD, LEFT INTO SETTLERS WAY, ALONG EASTERN BOULEVARD, LEFT INTO OSWALD PIROW ROAD, RIGHT TO DROP-OFF AT TOP DECK CAPE TOWN RAILWAY STATION, LEFT INTO OSWALD PIROW ROAD, LEFT INTO HERTZOG BOULEVARD, LEFT INTO HEERENGRACHT, RIGHT INTO STRAND STREET, RIGHT INTO CHIAPPINI STREET, LEFT INTO SOMERSET ROAD, ALONG SOMERSET ROAD WHICH BECOMES MAIN ROAD TO REGENT STREET SEA POINT (DROP-OFF ONLY) AND RETURN ALONG THE SAME ROUTE SUBJECT TO THE CONDITION THAT PASSENGERS MAY ONLY BE PICKED UP ON THE RETURN JOURNEY AT TOP DECK CAPE TOWN RAILWAY STATION.

C15 GUGULETU - SEA POINT

FROM EYONA TAXI RANK AT GUGULETU, RIGHT INTO NY 1, LEFT INTO NY 3, LEFT INTO NY 78, BACK INTO NY 3, LEFT INTO NY 1, LEFT INTO NY 75, RIGHT INTO NY 72, RIGHT INTO LANSLOWNE ROAD, RIGHT INTO DUINEFONTEIN ROAD, LEFT INTO NY 2 WHICH BECOMES SETTLERS WAY, ALONG EASTERN BOULEVARD, LEFT INTO OSWALD PIROW ROAD, RIGHT TO DROP-OFF AT TOP DECK CAPE TOWN RAILWAY STATION, LEFT INTO OSWALD PIROW ROAD, LEFT INTO HERTZOG BOULEVARD, LEFT INTO HEERENGRACHT, RIGHT INTO HANS STRYDOM AVE, LEFT INTO BUITENGRACHT STREET, RIGHT INTO SOMERSET ROAD, ALONG SOMERSET ROAD WHICH BECOMES MAIN ROAD TO REGENT STREET SEA POINT (DROP-OFF ONLY) AND RETURN ALONG THE SAME ROUTE SUBJECT TO THE CONDITION THAT ON THE RETURN TRIP PASSENGERS MAY ONLY BE PICKED UP AT TOP DECK CAPE TOWN RAILWAY STATION.

D16 GUGULETU - CAPE TOWN

FROM TAXI RANK AT EYONA, GUGULETU, RIGHT INTO NY 1, LEFT INTO KLIPFONTEIN ROAD, INTO DURBAN ROAD, INTO ST PETERS ROAD, RIGHT INTO MAIN ROAD MOWBRAY, ALONG MAIN ROAD WHICH BECOMES VICTORIA ROAD, WHICH BECOMES SIR LOWRY ROAD, RIGHT INTO OSWALD PIROW STREET, LEFT INTO TOP DECK, CAPE TOWN RAILWAY STATION, CAPE TOWN AND RETURN ALONG THE SAME ROUTE.

OP.2201460. (2) MTSI MZOXOLO M ID NO 6802046264084. (3) DISTRICT: GEORGE. POSTAL ADDRESS: C/O UNCEDO SERVICE TAXI ASS, P.O. BOX 3680, GEORGE INDUSTRIA, 6530. (4) ADDITIONAL AUTHORITY, PERMIT NO. 1535338/0 FROM MTSI MZOXOLO M (15 X PASSENGERS, DISTRICT: GEORGE). (5) 1 X 15 PASSENGERS. (6) THE CONVEYANCE OF TAXI PASSENGERS. (7) AUTHORITY: Permit No. 1535338/0

BESTAANDE MAGTIGING:

880 THEMBALETHU - GEORGE

VANAF PUNTE GELEë BINNE DIE WOONGEBIED VAN THEMBALETHU, LANGS SANDKRAALWEG, LINKS IN NGAKANISTRAAT, REGS IN SANDKRAALWEG, LINKS NA NUWE GEBIED SONDER

STRAATNAME, LINKS IN SANDKRAALWEG, IN ALBERTSTRAAT, REGS IN CRADOCKSTAAT, REGS IN TAXI STAANPLEK TE CRADOCKSTRAAT GEORGE EN TERUG OOR DIESELFDE ROETE OP VOORWAARDE DAT GEEN PASSASIER LANGS SANDKRAALWEG OPGETEL WORD NIE. BOGENOEMDE ROETE ONDERWORPE AAN DIE VOLGENDE VOORWAARDES:

A) DAT GEEN PASSASIER BY ENIGE ANDER HUURMOTORSTAANPLEK OPGETEL MAG WORD NIE.

B) DIE VOERTUIG MOET IN DIE NAAM VAN DIE APPLIKANT GEREGISTREER WEES.

C) DIE HOUER VAN HIERDIE OPENBARE LISENSIE WORD BELET OM 'N OOREENKOMS AAN TE GAAN WAARKRAGTENS ENIGE ANDER PARTY GEMAGTIG WORD OM VIR EIE GEWIN PADVERVOER TE ONDERNEEM KRAGTENS MAGTIGING VERLEEN DEUR HIERDIE LISENSIE.

D) DIE VOLLEDIGE ROETE MOET BEDRYF WORD EN NIE SLEGS 'N GEDEELTE VAN DIE ROETE NIE.

E) DIE OPENBARE LISENSIE IS NIE OORDRAAGBAAR NIE.

F) BOGEMELDE MAGTIGING IS HERSIENBAAR TEN ENIGE TYD.

ADDITIONAL AUTHORITY

I88 GEORGE - OUDTSHOORN

VANAF CRADOCKSTRAAT TAXI STAANPLEK, LINKS IN CRADOCKSTRAAT, REGS IN MARKSTRAAT, REGS IN YORKSTRAAT, LINKS IN LANGENHOVENWEG, BEWEEG DEUR OUTENIKWAPAS, LINKS NA OUDTSHOORN, VANUIT LANGENHOVENWEG, REGS IN HOOGSTRAAT, REGS IN VOORTREKKERWEG, LINKS IN ADDERLEYSTRAAT TOT BY TAXI STAANPLEK EN TERUG.

I89 GEORGE - MOSSELBAAI

VANAF TAXI STAANPLEK GELEE IN CRADOCKSTRAAT, LINKS IN CRADOCKSTRAAT, REGS IN MARKSTRAAT, LINKS IN YORKSTRAAT, REGS N2, LINKS IN LINKSWEG, REGS IN LOUIS FOURIEWEG, LINKS IN GEORGEWEG, REGS IN KERKSTRAAT, LINKS IN MARSHSTRAAT, REGS IN ZIETSMANSTRAAT TOT BY TAXI STAANPLEK EN TERUG.

I90 GEORGE - BEAUFORT WES

VANAF CRADOCK TAXI RANK, LINKS IN CRADOCKSTRAAT, REGS IN MARKSTRAAT, REGS IN YORKSTRAAT LINKS IN LANGENHOVENWEG, BEWEEG DEUR OUTENIKWAPAS, LINKS OUDTSHOORN, VANUIT LANGENHOVENWEG, REGS IN BARON VAN RHEEDESTRAAT SE ROBOT, REGUIT TOT BY R62, REGS IN N1, BEWEEG DAN IN DONKINSTRAAT, TOT BY DIE TAXI STAANPLEK GELEE TE DONKINSTRAAT, EN TERUG.

I91 GEORGE - LADISMITH

FROM CRADOCK STREET GEORGE, JOIN WILLINGTON STREET, TURN LEFT TO HIBERNIA STREET, STRAIGHT TO R62 TO LANGEHOVEN STREET AND RETURN RIGHT TO HIGH STREET AND TURN RIGHT AGAIN TO REGION STREET TO TAXI RANK AT OUDTSHOORN, JOIN R300 TO CALITZDORP TO RUITERS PADKAFEE IN ZOAR TO TAXI RANK IN KING STREET LADISMITH AND RETURN.

971 THEMBALETHU - GEORGE

FROM TAXI RANK IN THEMBALETHU VIA SANDKRAAL ROAD, INTO ALBERT STREET, RIGHT INTO CRADOCK STREET TO TAXI RANK IN CRADOCK STREET, GEORGE AND RETURN.

OP.2201461. (2) MTSI MZOXOLO M ID NO 6802046264084. (3) DISTRICT: GEORGE. POSTAL ADDRESS: C/O UNCEDO SERVICE TAXI ASS, P.O. BOX 3680, GEORGE INDUSTRIAL, 6530. (4) ADDITIONAL AUTHORITY, PERMIT NO. 1546947/0 FROM MTSI MZOXOLO M (15 X PASSENGERS, DISTRICT: GEORGE). (5) 1 X 15 PASSENGERS. (6) THE CONVEYANCE OF TAXI PASSENGERS. (7) AUTHORITY:

Permit No. 1546947/0

EXISTING AUTHORITY:

971 - THEMBALETHU - GEORGE

FROM TAXI RANK IN THEMBALETHU VIA SANDKRAAL ROAD, INTO ALBERT STREET, RIGHT INTO CRADOCK STREET TO TAXI RANK IN CRADOCK STREET, GEORGE AND RETURN ALONG THE SAME ROUTE SUBJECT TO THE FOLLOWING CONDITIONS: (A) THAT NO PASSENGERS ARE PICKED UP AT ANY OTHER TAXI RANK. (B) THE VEHICLE MUST BE REGISTERED IN THE NAME OF THE LICENCE HOLDER. (C) THE HOLDER OF THIS LICENCE IS PROHIBITED FROM ENTERING INTO ANY AGREEMENT WHEREBY ANOTHER PARTY IS PERMITTED TO UNDERTAKE ROAD TRANSPORTATION FOR OWN GAIN UNDER AUTHORITY OF THIS LICENCE. (D) THE COMPLETE ROUTE MUST BE TRAVERSED AND NOT ONLY A PORTION OF IT. (E) THE LICENCE IS NOT TRANSFERABLE. (F) THE AUTHORITY IS REVIEWABLE AT ANY TIME.

ADDITIONAL AUTHORITY

I88 GEORGE - OUDTSHOORN

VANAF CRADOCKSTRAAT TAXI STAANPLEK, LINKS IN CRADOCKSTRAAT, REGS IN MARKSTRAAT, REGS IN YORKSTRAAT, LINKS IN LANGENHOVENWEG, BEWEEG DEUR OUTENIKWAPAS, LINKS NA OUDTSHOORN, VANUIT LANGENHOVENWEG, REGS IN HOOGSTRAAT, REGS IN VOORTREKKERWEG, LINKS IN ADDERLEYSTRAAT TOT BY TAXI

STAANPLEK EN TERUG.
189 GEORGE - BEAUFORT WEST

VANAF TAXI STAANPLEK GELEE IN CRADOCKSTRAAT, LINKS IN CRADOCKSTRAAT, REGS IN MARKSTRAAT, LINKS IN YORKSTRAAT, REGS N2, LINKS IN LINKSWEG, REGS IN LOUIS FOURIEWEG, LINKS IN GEORGEWEG, REGS IN KERKSTRAAT, LINKS IN MARSHSTRAAT, REGS IN ZIETSMANSTRAAT TOT BY TAXI STAANPLEK EN TERUG.
190 GEORGE - BEAUFORT WEST

VANAF CRADOCK TAXI RANK, LINKS IN CRADOCKSTRAAT, REGS IN MARKSTRAAT, REGS IN YORKSTRAAT LINKS IN LANGENHOVENWEG, BEWEEG DEUR OUTENIKWAPAS, LINKS NA OUDTSHOORN, VANUIT LANGENHOVENWEG, REGS IN BARON VAN RHEEDESTRAAT SE ROBOT, REGUIT TOT BY R62, REGS IN N1, BEWEEG DAN IN DONKINSTRAAT, TOT BY DIE TAXI STAANPLEK GELEE TE DONKINSTRAAT, EN TERUG.
191 GEORGE - LADISMITH

FROM CRADOCK STREET GEORGE, JOIN WILLINGTON STREET, TURN LEFT TO HIBERNIA STREET, STRAIGHT TO R62 TO LANGHOVEN STREET AND RETURN RIGHT TO HIGH STREET AND TURN RIGHT AGAIN TO REGION STREET TO TAXI RANK AT OUDTSHOORN, JOIN R300 TO CALITZDORP TO RUITERS PADKAFEE IN ZOAR TO TAXI RANK IN KING STREET LADISMITH AND RETURN.

OP.2201480. (2) KRUGER MARK JOHN MJ ID NO 6004025183084. (3) DISTRICT: BELLVILLE. POSTAL ADDRESS: 9 ZAASTROMHOF, DENNEMERE, BLACKHEATH, 7580. (4) NEW APPLICATION. (5) 1 X 16 PASSENGERS. (6) THE CONVEYANCE OF TAXI PASSENGERS. (7) AUTHORITY: 244 BELHAR - BELLVILLE

FROM TAXI RANK BELHAR ON THE CNR OR ALABAMA WAY AND HANOVER STREET RIGHT INTO ALABAMA WAY, LEFT INTO BELHAR DRIVE, RIGHT INTO ST. VINCENT DRIVE, RIGHT INTO PROSPECT WAY, LEFT INTO ARUNDEL DRIVE, ACROSS BELHAR DRIVE INTO BLOEMENDAL WAY, RIGHT INTO BATAVIA WAY, LEFT INTO DE MIST STREET, RIGHT INTO ANREITH WAY, LEFT INTO HAARLEM WAY, RIGHT INTO ADAM TAS ROAD LEFT INTO SONATA WAY, RIGHT INTO SYMPHONY WAY, RIGHT INTO ALABAMA WAY, LEFT INTO BATAVIA WAY, LEFT INTO BUITENGRACHT WAY, LEFT INTO ERICA DRIVE, LEFT INTO CHESTNUT WAY FOLLOW INTO AKKERBOOM WAY, RIGHT INTO AMANDEL ROAD, RIGHT INTO MODDERDAM ROAD, LEFT INTO BELRAIL WAY, LEFT INTO CHARL MALAN STREET INTO BELLSTAR JUNCTION TAXI RANK BELLVILLE AND RETURN ON THE SAME ROUTE.

OP.2201494. (2) BARNES ANDRE A ID NO 6605295170088. (3) DISTRICT: KUILSRIVIER. POSTAL ADDRESS: 40 WASHINGTON STREET, MALIBU VILLAGE, BLUE DOWNS, 7100. (4) NEW APPLICATION. (5) 1 X 16 PASSENGERS. (6) THE CONVEYANCE OF TAXI PASSENGERS. (7) AUTHORITY: C62 DELFT SOUTH - UNIBELL

FROM TAXI RANK IN MANGO STREET DELFT SOUTH, RIGHT INTO VOORBRUG AVE, RIGHT INTO DELFT MAIN ROAD, OVER STELLENBOSCH ARTERIAL ROAD, INTO BELHAR DRIVE, LEFT INTO ERICA DRIVE, RIGHT INTO PROTON ROAD TO UNIBELL RAILWAY STATION AND RETURN ALONG THE SAME ROUTE.

OP.2201495. (2) BARNES ANDRE A ID NO 6605295170088. (3) DISTRICT: KUILSRIVIER. POSTAL ADDRESS: 40 WASHINGTON STREET, MALIBU VILLAGE, BLUE DOWNS, 7100. (4) NEW APPLICATION. (5) 1 X 15 PASSENGERS. (6) THE CONVEYANCE OF TAXI PASSENGERS. (7) AUTHORITY: C62 DELFT SOUTH - UNIBELL

FROM TAXI RANK IN MANGO STREET DELFT SOUTH, RIGHT INTO VOORBRUG AVENUE, RIGHT INTO DELFT MAIN ROAD, OVER STELLENBOSCH ARTERIAL ROAD, INTO BELHAR DRIVE, LEFT INTO ERICA DRIVE, RIGHT INTO PROTON ROAD TO UNIBELL RAILWAY STATION AND RETURN ALONG THE SAME ROUTE.
E94 DELFT SOUTH - PAROW

FROM BUS TERMINUS IN MOZART ROAD DELFT, LEFT INTO MANGO DRIVE, RIGHT INTO DELFT MAIN ROAD, RIGHT INTO VOORBRUG AVENUE, RIGHT INTO DELFT MAIN ROAD, OVER STELLENBOSCH ARTERIAL ROAD, INTO BELHAR DRIVE, LEFT INTO BLOEMENDAL ROAD, LEFT INTO BATAVIA STREET, RIGHT INTO DE MIST AVENUE, RIGHT INTO ANREITH AVENUE, RIGHT INTO ALABAMA AVENUE, LEFT INTO BATAVIA ROAD, LEFT INTO HEERENGRACHT AVENUE, LEFT INTO BELHAR DRIVE, LEFT INTO CHESTNUT WAY, OVER ERICA ROAD, INTO AKKERBOOM ROAD, INTO MODDERDAM ROAD, INTO DE LA REY ROAD, RIGHT INTO SANLAM CENTRE PAROW, LEFT INTO DE LA REY ROAD, RIGHT INTO MARK STREET, RIGHT INTO CONNAUGHT ROAD TO PAROW RAILWAY STATION PAROW AND RETURN ALONG THE SAME ROUTE.
E95 DELFT SOUTH - PAROW

FROM BUS TERMINUS IN MOZART ROAD DELFT, LEFT INTO MANGO DRIVE, RIGHT INTO DELFT MAIN ROAD, RIGHT INTO VOORBRUG AVENUE, RIGHT INTO DELFT MAIN ROAD, LEFT INTO STELLENBOSCH ARTERIAL ROAD, INTO ERICA ROAD, INTO AKKERBOOM ROAD,

ACROSS MODDERDAM ROAD, INTO DE LA REY ROAD, ALONG DE LA REY ROAD, RIGHT INTO SANLAM CENTRE, LEFT INTO DE LA REY ROAD, RIGHT INTO MARK STREET, RIGHT INTO CONNAUGHT ROAD TO PAROW RAILWAY STATION PAROW AND RETURN ALONG THE SAME ROUTE.

OP.2201540. (2) RENFIELD SHERIDAN J T/A WARTHOG TOURS CC ID NO 983729623. (3) DISTRICT: KNYSNA. POSTAL ADDRESS: P O BOX 231, SEDGEFIELD, 6573. (4) NEW APPLICATION(PERMIT HOLDER). (5) 1 X 10 PASSENGERS. (6) THE CONVEYANCE OF TOURISTS. (7) AUTHORITY:
FROM SEDGEFIELD THROUGH ALL PROVINCES IN SOUTH AFRICA. EASTERN CAPE, WESTERN CAPE, NORTHERN CAPE, MPUMALANGA, KWAZULU-NATAL, FREE STATE, NORTHERN PROVINCE, GAUTENG AND RETURN TO SEDGEFIELD.
SEDEGEFIELD - KRUGER NATIONAL PARK

STARTING FROM 11 BEGONIA STREET SEDGEFIELD AND PROCEED VIA GRAAFF REINET, COLESBERG, BLOEMFONTEIN, JOHANNESBURG, LYDENBURG, HOEDSPRUIT TO KRUGER NATIONAL PARK. FROM THERE TO PILGRIMS REST AREA, ST LUCIA, DURBAN, DRakensberg RESORTS, NATAL BATTLEFIELDS, GOLDEN GATE IN BETHLEHEM, ZASTRON AND RETURN TO SEDGEFIELD.
SEDEGEFIELD - KALAHARI PARK AND CAPE TOWN

STARTING FROM 11 BEGONIA STREET SEDGEFIELD AND PROCEED VIA VICTORIA WEST AND UPINGTON TO KALAHARI NATIONAL PARK. RETURN VIA BEAUFORT WEST TO CAPE TOWN AND UP THE WEST COAST TO LAMBERTS BAY, VANRYNSDORP AND SPRINGBOK AND RETURN VIA CAPE TOWN TO CAPE AGULHAS, SWELLENDAM, OUDTSHOORN TO KNYSNA AND SEDGEFIELD BASE.

OP.2201607. (2) ZSOHAR SUSAN GARBRIELLA SG ID NO 5507020122106. (3) DISTRICT: CAPE TOWN. POSTAL ADDRESS: PO BOX 157, SIMON'S TOWN, 7995. (4) NEW APPLICATION. (5) 1 X 5 PASSENGERS. (6) THE CONVEYANCE OF TOURISTS. (7) AUTHORITY:
CAPE TOWN - SPRINGBOK

TOURIST WILL BE COLLECTED AT CAPE TOWN AIRPORT, B&B ESTABLISHMENTS, LANGUAGE SCHOOLS OR HOTELS IN AND AROUND CAPE TOWN AND RETURNED THERE AFTER THEIR TOUR.

DEPART FROM CAPE TOWN ON THE N1. TURN OFF ONTO R27 - TRAVEL THROUGH PAARDEN EILAND, BLOUERGSTRAND, MELKBOSSTRAND, YZERFONTEIN, LANGEBAAN AND SALDANHA. BACK ON THE R27 TO YZERFONTEIN. TAKE R315 TO DARLING AND MALMESBURY. TAKE N7 TO MOORREESBURG, PIKETBERG, CITRUSDAL AND CLANWILLIAM. TAKE R364 TO GRAAFWATER AND LAMBERT'S BAY. RETURN TO N7 AND PROCEED TO VANRHYNSDORP, GARIES AND SPRINGBOK. TAKE N14 TO THE GOEGAP NATURE RESERVE. RETURN ON THE N7 PAST CITRUSDAL, PIKETBERG. TAKE THE R44 TO TULBAGH AND THE R46 TO CERES, THEN THE R303 TO WELLINGTON AND PAARL. RETURN TO CAPE TOWN ON THE N1.
CAPE TOWN - LITTLE KAROO - OUDTSHOORN/GEORGE

TOURISTS WILL BE COLLECTED CAPE TOWN AIRPORT, B & B ESTABLISHMENTS, LANGUAGE SCHOOLS OR HOTELS IN AND AROUND CAPE TOWN AND RETURNED THERE AFTER THEIR TOUR.

TRAVEL ON THE N1 FROM CAPE TOWN TO PAARL, THROUGH DU TOIT'S KLOOF TUNNEL AND ON TO WORCESTER. TAKE THE R60 TO ROBERTSON, ASHTON, MONTAGU AND THEN THE R62 TO BARRYDALE, LADISMITH, CALITZDORP AND OUDTSHOORN. TAKE THE R328 TO THE CANGO CAVES AND PRINCE ALBERT, THEN THE R407 TO KLAARSTROOM. TAKE THE N12 TO MEIRINGSPOORT, DE RUST, OUDTSHOORN, GEORGE, MOSSEL BAY, RIVERSDALE AND SWELLENDAM AND THE R319 TO BREDASDORP AND CAPE AGULHAS. THEN THE R316 TO NAPIER AND THE R326 TO HERMANUS. RETURN TO THE N2 AND TRAVEL THROUGH ELGIN, GRABOUW AND SOMERSET WEST AND RETURN TO CAPE TOWN.
CAPE TOWN - GARDEN ROUTE - PORT ELIZABETH

TOURISTS WILL BE COLLECTED AT CAPE TOWN AIRPORT, B & B ESTABLISHMENTS, LANGUAGE SCHOOLS OR HOTELS IN AND AROUND CAPE TOWN AND RETURNED THERE AFTER THEIR TOUR.

DEPART FROM CAPE TOWN ON THE N1 TRAVELLING THROUGH PAARL, WORCESTER, TOUWS RIVER AND LAINGSBURG. TAKE THE R328 TO PRINCE ALBERT AND THE R407 TO KLAARSTROOM. TAKE THE N12 TO MEIRINGSPOORT, DE RUST AND OUDTSHOORN. TAKE THE N12 TO GEORGE, AND FOLLOW THE N2 TO THE WILDERNESS, KNYSNA, PLETTENBERG BAY, STORM'S RIVER, JEFFREY'S BAY AND PORT ELIZABETH. FROM THE N2 TAKE THE N10 TO THE ADDO ELEPHANT PARK. RETURN TO THE N2 AND TRAVEL BACK THROUGH GEORGE, MOSSEL BAY, RIVERSDAL, HEIDELBERG AND SWELLENDAM. TAKE THE R319 TO CAPE AGULHAS. THEN TAKE THE R316 TO NAPIER, STANFORD AND HERMANUS. RETURN TO THE N2 AND TRAVEL THROUGH ELGIN, GRABOUW AND SOMERSET WEST BACK TO CAPE TOWN.

CAPE TOWN - BOTLIERSKOP GAME RESERVE - VICINITY GEORGE

TOURISTS WILL BE COLLECTED AT CAPE TOWN, B & B ESTABLISHMENTS, LANGUAGE SCHOOLS OR HOTELS IN AND AROUND CAPE TOWN AND RETURNED THERE AFTER THEIR TOUR.

TRAVEL FROM CAPE TOWN ON THE N2 THROUGH SOMERSET WEST, GRABOUW, ELGIN,

CALEDON, SWELLENDAM, RIVERSDAL AND MOSSEL BAY. TAKE THE LITTLE BRAK RIVER OFF-RAMP (401) TO BOTLIERSKOP. RETURN ON THE N2 BACK TO RIVERSDAL AND SWELLENDAM. TAKE THE R319 TO CAPE AGULHAS, THE R316 TO NAPIER, STANFORD AND HERMANUS. THEN TRAVEL ON THE R44 VIA BETTY'S BAY, ROOIELSBAAI TO GORDON'S BAY. THEN TAKE THE N2 PAST SOMERSET WEST BACK TO CAPE TOWN.
CAPE TOWN - WINELANDS - PAARL/FRANSCHHOEK/STELLENBOSCH

TOURIST WILL BE COLLECTED AT CAPE TOWN AIRPORT, B & B ESTABLISHMENTS, LANGUAGE SCHOOLS OR HOTELS IN AND AROUND CAPE TOWN AND RETURNED THERE AFTER THEIR TOUR.
TRAVEL ON THE N1 TO PAARL TO THE PAARL MONUMENT AND KWV. THEN TRAVEL ON THE R301 TO WEMMERSHOEK, THE R45 TO FRANSCHHOEK AND THE R310 VIA PNIEL AND HELSHOOGTE TO STELLENBOSCH. TRAVEL ON THE R44 TO SOMERSET WEST AND RETURN ON THE N2 TO CAPE TOWN.
CAPE TOWN - HERMANUS

TOURISTS WILL BE COLLECTED AT CAPE TOWN AIRPORT, B & B ESTABLISHMENTS, LANGUAGE SCHOOLS OR HOTELS IN AND AROUND CAPE TOWN AND RETURNED THERE AFTER THEIR TOUR.
TRAVEL ON THE N2 FROM CAPE TOWN TO SOMERSET WEST, THE STRAND AND GORDON'S BAY. THEN TRAVEL ON THE R44 TO ROOIELSBAAI, BETTY'S BAY AND KLEINMOND. TAKE THE R43 TO ONRUS AND HERMANUS. RETURN ON THE N2 VIA GRABOUW, ELGIN, SIR LOWRY'S PASS AND SOMERSET WEST TO CAPE TOWN.
CAPE TOWN - CAPE PENINSULA - CAPE POINT

TOURISTS WILL BE COLLECTED AT CAPE TOWN AIRPORT, B & B ESTABLISHMENTS, LANGUAGE SCHOOLS OR HOTELS IN AND AROUND CAPE TOWN AND RETURNED THERE AFTER THEIR TOUR.
TRAVEL FROM CAPE TOWN VIA BEACH ROAD THROUGH SEA POINT, CLIFTON AND CAMPS BAY. TRAVEL ON THE M6 TO HOUT BAY AND OVER CHAPMAN'S PEAK TO NOORDHOEK. TAKE THE M65 THROUGH KOMMETJIE, SCARBOROUGH AND CAPE POINT. RETURN ON THE M4 THROUGH SIMON'S TOWN, FISH HOEK AND KALK BAY, OVER BOYES DRIVE AND THROUGH LAKESIDE. TAKE THE M3 BACK TO CAPE TOWN VIA RHODES MEMORIAL.
CAPE TOWN - TABLE MOUNTAIN

TOURISTS WILL BE COLLECTED AT CAPE TOWN AIRPORT, B & B ESTABLISHMENTS, LANGUAGE SCHOOLS OR HOTELS IN AND AROUND CAPE TOWN AND RETURNED THERE AFTER THEIR TOUR.
ROUTES WILL VARY DEPENDING ON WHERE TOURISTS ARE TO BE COLLECTED AND DROPPED OFF IN THE VICINITY OF CAPE TOWN. TABLE MOUNTAIN CABLE STATION TO BE REACHED VIA KLOOF NEK ROAD.
CAPE TOWN - CENTRAL CAPE TOWN/THE WATERFRONT

TOURISTS WILL BE COLLECTED AT CAPE TOWN AIRPORT, B & B ESTABLISHMENTS, LANGUAGE SCHOOLS OR HOTELS IN AND AROUND CAPE TOWN AND RETURNED THERE AFTER THEIR TOUR.
ROUTES WILL VARY DEPENDING ON WHERE THE TOURISTS ARE TO BE COLLECTED AND DROPPED OFF. THE ENTIRE TOUR TAKES PLACE IN CENTRAL CAPE TOWN AND MAY EXTEND DOWN TO THE WATERFRONT. MAIN AREAS TO BE VISITED ARE THE CASTLE, THE COMPANY GARDENS AND THE BO-KAAP.
CAPE TOWN - KIRSTENBOSCH BOTANICAL GARDENS

TOURISTS WILL BE COLLECTED AT CAPE TOWN AIRPORT, B & B ESTABLISHMENTS, LANGUAGE SCHOOLS OR HOTELS IN AND AROUND CAPE TOWN AND RETURNED THERE AFTER THEIR TOUR.
TRAVEL FROM CAPE TOWN VIA THE M3 OVER DE WAAL DRIVE TO KIRSTENBOSCH BOTANICAL GARDENS. RETURN TO CAPE TOWN ON THE M3 VIA RHODES MEMORIAL.

OP.2201608. (2) SAMUELS JAKOBUS J ID NO 5508225085080. (3) DISTRICT: VREDENBURG. POSTAL ADDRESS: POSBUS 18, PATERNOSTER, 7380. (4) NEW APPLICATION. (5) 1 X 15 PASSENGERS. (6) THE CONVEYANCE OF TAXI PASSENGERS. (7) AUTHORITY: PATERNOSTER NA VREDENBURG

VANAF TAXI STAANPLEK TE PATERNOSTER, REGS IN ST AUGUSTINEWEG, REGS NA VREDENBURG, IN HOOFSTRAAT, REGS IN MARKSTRAAT, IN JACOB SADIESTRAAT NA TAXI STAANPLEK TE VREDENBURG EN TERUG OOR DIESELFDE ROETE.
PATERNOSTER NA LANGEBAAN

VANAF TAXI STAANPLEK TE PATERNOSTER, REGS IN ST AUGUSTINEWEG, REGS NA VREDENBURG, IN HOOFSTRAAT, IN R45, REGS NA SPOORNET HOOFKWARTIERE, VERBY NAMKWASANDS, REGS VERBY SALDANHA STAAL, VERBY OREX NA LANGEBAAN MUNISIPALE WOONGEBIED EN TERUG OOR DIESELFDE ROETE.
PATERNOSTER NA PORT NOLLOTH

VANAF TAXI STAANPLEK TE PATERNOSTER, REGS IN ST AUGUSTINEWEG, REGS NA VREDENBURG, IN HOOFSTRAAT, LINKS IN VELDRIFWEG NA VELDRIEF, REGS NA PIKETBERG, LINKS OP N7 NA CITRUSDAL, NA CLAINWILLIAM NA KLAWER, NA

VREDENDAL, NA VANRHYNSDORP, NA GARIES, NA KAMMIESKROON, NA SPRINGBOK, NA STEINKOPF NA PORT NOLLOTH EN TERUG OOR DIESELFDE ROETE.
PATERNOSTER NA KAAPSTAD

VANAF TAXI STAANPLEK TE PATERNOSTER, REGS IN ST AUGUSTINEWEG, REGS NA VREDENBURG, IN HOOFSTRAAT, REGS IN MARKSTRAAT, IN JACOB SADIESTRAAT, LINKS NA SALDANHAWEG, REGS IN HOOFSTRAAT TOT BY DIE R27 KRUISING, REGS MET DIE R27, MET DIE R27 WESKUSPAD WAT OTTO DU PLESSIS LAAN WORD, WAT MARINE WEG WORD, LINKS IN TAFELBAAI BOULEVARD, LINKS IN OSWALD PIROWWEG, REGS IN TOP DECK KAAPSTAD SPOORWEGSTASIE EN TERUG OOR DIESELFDE ROETE.
PATERNOSTER NA ELANDSBAAI

VANAF TAXI STAANPLEK TE PATERNOSTER, REGS IN ST AUGUSTINEWEG, REGS NA VREDENBURG, IN HOOFSTRAAT, LINKS IN VELDRIWEG NA VELDRIWEG, REGS NA PIKETBERG, LINKS OP N7 NA CITRUSDAL, CLANWILLIAM, LINKS NA GRAAF WATER, NA LAMBERTSBAAI NA ELANDSBAAI EN TERUG OOR DIESELFDE ROETE.

OP.2201641. (2) MGOOI LINDA LINCOLN L ID NO 6810155902089. (3) DISTRICT: WYNBERG. POSTAL ADDRESS: 40374 MACASSAR, KHAYELITSHA, 7784 C/O MANINJWA G B P.O. BOX 5648, CAPE TOWN, 8000. (4) NEW APPLICATION. (5) 1 X 16 PASSENGERS. (6) THE CONVEYANCE OF TAXI PASSENGERS. (7) AUTHORITY: 611 KHAYELITSHA - SOMERSET WEST

FROM THE TAXI RANK IN KHAYELITSHA, LEFT INTO BADEN POWELL DRIVE, ALONG BADEN POWELL DRIVE, RIGHT INTO N2, ALONG N2, LEFT INTO VICTORIA ROAD SOMERSET WEST, RIGHT INTO ANDRIES PRETORIUS STREET TO TAXI RANK AT OK BAZAARS IN SOMERSET WEST AND RETURN ALONG THE SAME ROUTE.
FROM THE TAXI RANK IN KHAYELITSHA, LEFT INTO BADEN POWELL DRIVE, ACROSS BADEN POWELL, ONTO MACASSAR ROAD, RIGHT TO N2, LEFT ONTO BOULEVARD, RIGHT INTO MAIN ROAD, ALONG PASS VAN DER STELL, RIGHT INTO SHORT STREET, LEFT INTO N2 AND RETURN ALONG THE SAME ROUTE.
D98 KHAYELITSHA - GRABOUW

FROM TAXI RANK IN SITE C, KHAYELITSHA, INTO HOZA STREET, LEFT INTO LANSLOWNE ROAD EXT, LEFT INTO BADEN POWELL DRIVE, RIGHT ONTO N2, ALONG N2, LEFT INTO OU KAAPSE ROAD, GRABOUW AND RETURN THE SAME ROUTE.
KHAYELITSHA - STELLENBOSCH

FROM KHAYELITSHA TAXI RANK, LEFT INTO BADEN POWELL DRIVE, ALONG BADEN POWELL DRIVE, RIGHT ONTO ANNANDALE ROAD, LEFT ONTO BOULEVARD ROAD, R44, ALONG BOULEVARD, R44, RIGHT INTO DORP STREET, ALONG DORP STREET TO TAXI RANK IN STELLENBOSCH AND RETURN THE SAME ROUTE.
FROM KHAYELITSHA TAXI RANK, LEFT INTO BADEN POWELL DRIVE, ALONG BADEN POWELL, RIGHT INTO ADAM TAS ROAD, ALONG ADAM TAS ROAD, RIGHT INTO DORP STREET TO TAXI RANK IN STELLENBOSCH AND RETURN ALONG THE SAME ROUTE.

OP.2201642. (2) TOKHWE PANINI WILLIAM PW ID NO 4810285590087. (3) DISTRICT: WYNBERG. POSTAL ADDRESS: V466, SITE B, KHAYELITSHA, 7784 C/O MANINJWA G B P.O. BOX 5648, CAPE TOWN, 8000. (4) ADDITIONAL AUTHORITY, PERMIT NO. 1527667/0 FROM TOKHWE PANINI WILLIAM PW (15 X PASSENGERS, DISTRICT: WYNBERG). (5) 1 X 15 PASSENGERS. (6) THE CONVEYANCE OF TAXI PASSENGERS. (7) AUTHORITY: Permit No. 1527667/0
EXISTING AUTHORITY:

611 KHAYELITSHA - SOMERSET WEST

FROM THE TAXI RANK IN KHAYELITSHA, LEFT INTO BADEN POWELL DRIVE, ALONG BADEN POWELL DRIVE, RIGHT ONTO N2, ALONG N2, LEFT INTO VICTORIA ROAD SOMERSET WEST, RIGHT INTO ANDRIES PRETORIUS STREET TO TAXI RANK AT O K BAZAARS IN SOMERSET WEST AND RETURN ALONG THE SAME ROUTE SUBJECT TO THE FOLLOWING CONDITIONS: NO PASSENGERS ARE LOADED AT SOMERSET WEST AND THAT NO RANKING TAKES PLACE IN SOMERSET WEST.
D98 KHAYELITSHA - GRABOUW

FROM TAXI RANK IN SITE C KHAYELITSHA, INTO HOZA STREET, LEFT INTO LANSLOWNE ROAD EXT, LEFT INTO BADEN POWELL DRIVE, RIGHT ONTO N2, LEFT INTO OU KAAPSE ROAD GRABOUW, INTO MAIN ROAD TO TAXI RANK AT THE PLAIN, GRABOUW AND RETURN ALONG THE SAME ROUTE SUBJECT TO THE CONDITION THAT NO PASSENGERS ARE PICKED UP AFTER LEAVING KHAYELITSHA ON THE FORWARD JOURNEY AND ON THE RETURN JOURNEY NO PASSENGERS ARE DROPPED OFF BEFORE REACHING KHAYELITSHA.
ABOVE ROUTES SUBJECT TO THE FOLLOWING CONDITIONS:-

(A) THAT NO PASSENGERS ARE PICKED UP AT ANY OTHER TAXI RANK. (B) THE VEHICLE MUST BE REGISTERED IN THE NAME OF THE OPERATING LICENCE HOLDER. (C) THE HOLDER OF THIS OPERATING LICENCE IS PROHIBITED FROM ENTERING INTO ANY AGREEMENT WHEREBY ANOTHER PARTY IS PERMITTED TO UNDERTAKE ROAD TRANSPORTATION FOR OWN GAIN UNDER AUTHORITY OF THIS LICENCE. (D) THE

COMPLETE ROUTE MUST BE TRAVERSED AND NOT ONLY A PORTION OF IT. (E) THE OPERATING LICENCE IS NOT TRANSFERABLE. (F) THE AUTHORITY IS REVIEWABLE AT ANY TIME.

ADDITIONAL AUTHORITY:

KHAYELITSHA - STELLENBOSCH

FROM KHAYELITSHA TAXI RANK, LEFT INTO BADEN POWELL DRIVE, ALONG BADEN POWELL DRIVE, RIGHT ONTO ANNANDALE ROAD, LEFT ONTO BOULEVARD ROAD R44 ALONG BOULEVARD R44 RIGHT INTO DORP STREET ALONG DORP STREET TO TAXI RANK IN STELLENBOSCH AND RETURN ALONG THE SAME ROUTE.
FROM KHAYELITSHA TAXI RANK, LEFT INTO BADEN POWELL DRIVE, ALONG BADEN POWELL RIGHT INTO ADAM TAS ROAD, ALONG ADAM TAS ROAD, RIGHT INTO DORP STREET TO TAXI RANK IN STELLENBOSCH AND RETURN ALONG THE SAME ROUTE.

2201644. (2) TOKHWE PANINI WILLIAM PW ID NO 4810285590087. (3) DISTRICT: BELLVILLE. POSTAL ADDRESS: V466, SITE B, KHAYELITSHA, 7784 C/O MANINJWA G B P.O. BOX 5648, CAPE TOWN, 8000. (4) ADDITIONAL AUTHORITY, PERMIT NO. 1510003/5 FROM TOKHWE PANINI WILLIAM PW (15 X PASSENGERS, DISTRICT: BELLVILLE). (5) 1 X 15 PASSENGERS. (6) THE CONVEYANCE OF TAXI PASSENGERS. (7) AUTHORITY:
Permit No. 1510003/5
EXISTING AUTHORITY:

132 KHAYELITSHA - BELLVILLE

FROM TAXI RANK AT KHAYELITSHA, LEFT AT TRAFFIC SIGNAL, LEFT ONTO N2, PROCEED ALONG N2, LEFT AT R300 OFF-RAMP, ALONG R300 TOWARDS BELLVILLE, LEFT AT KUILSRIVER / BELLVILLE OFF-RAMP, LEFT INTO STRAND STREET, WHICH BECOMES VOORTREKKER ROAD BELLVILLE, LEFT INTO MODDERDAM ROAD, RIGHT INTO BELRAIL ROAD TO BELLVILLE TAXI RANK BELLVILLE AND RETURN ALONG THE SAME ROUTE.

536 KHAYELITSHA - UMTATA

FROM THE TREK GARAGE IN LANSLOWNE ROAD KHAYELITSHA, LEFT INTO MEW WAY, LEFT ONTO N2, LEFT ONTO R300, ONTO N1, ALONG N1 UNTIL BEAUFORT WEST, RIGHT INTO R61, ALONG R61 UNTIL UMTATA R61 BECOMES MAIN ROAD, UMTATA TO TAXI RANK IN MAIN ROAD UMTATA AND RETURN ALONG THE SAME ROUTE.

E97: KHAYELITSHA - MDANTSANE

FROM TAXI RANK AT THE TREK GARAGE IN KHAYELITSHA, INTO LANSLOWNE ROAD, LEFT INTO MEW WAY, RIGHT ONTO N2, ALONG N2 TO PORT ELIZABETH, INTO R72, ALONG R72 TO TAXI RANK IN MDANTSANE AND RETURN ALONG THE SAME ROUTE SUBJECT TO THE CONDITION THAT ON THE FORWARD JOURNEY NO PASSENGERS ARE PICKED-UP AFTER LEAVING KHAYELITSHA AND ON THE RETURN JOURNEY NO PASSENGERS ARE DROPPED-OFF BEFORE REACHING KHAYELITSHA.

E98: KHAYELITSHA - UMTATA

FROM THE TAXI RANK AT THE TREK GARAGE IN LANSLOWNE ROAD KHAYELITSHA, LEFT INTO MEW WAY, LEFT ONTO R300, ONTO N1, ALONG N1 TO BEAUFORT WEST, INTO DONKIN STREET, RIGHT INTO VOORTREKKER STREET, INTO R61, ALONG R61 TO ABERDEEN, LEFT ONTO R57 TO GRAAFF REINET, THEN ALONG THE R61 TO QUEENSTOWN, RIGHT INTO ROBERTSON ROAD, RIGHT INTO CALDERWOOD STREET TO TAXI RANK IN CALDERWOOD STREET QUEENSTOWN, INTO R61 TO TAXI RANK IN UMTATA AND RETURN ALONG THE SAME ROUTE.

E99: KHAYELITSHA - MDANTSANE

FROM THE TREK GARAGE IN LANSLOWNE ROAD KHAYELITSHA, LEFT INTO MEW WAY, LEFT ONTO N2, LEFT ONTO R300, ONTO N1, ALONG N1 TO BEAUFORT WEST, RIGHT INTO R61, ALONG R61 TOWARDS GRAAFF REINET, TURN RIGHT TO PORT ELIZABETH, THROUGH JANSENVILLE, SOMERSET EAST, ADELAIDE, FORT BEAUFORT, MADALA, ALICE, KING WILLIAMS TOWN TO MDANTSANE AND RETURN ALONG THE SAME ROUTE SUBJECT TO THE CONDITION THAT ON THE FORWARD JOURNEY NO PASSENGERS ARE PICKED-UP AFTER LEAVING KHAYELITSHA AND ON THE RETURN JOURNEY NO PASSENGERS ARE DROPPED-OFF BEFORE REACHING KHAYELITSHA.

ABOVE ROUTES ARE SUBJECT TO THE FOLLOWING CONDITIONS:-

- A) THAT NO PASSENGERS ARE PICKED UP AT ANY OTHER TAXI RANK.
B) THE VEHICLE MUST BE REGISTERED IN THE NAME OF THE PERMIT HOLDER.
C) THE HOLDER OF THIS PERMIT IS PROHIBITED FROM ENTERING INTO ANY AGREEMENT WHEREBY ANOTHER PARTY IS PERMITTED TO UNDERTAKE ROAD TRANSPORTATION FOR OWN GAIN UNDER AUTHORITY OF THIS PERMIT.
D) THE COMPLETE ROUTE MUST BE TRAVERSED AND NOT ONLY A PORTION OF IT.
E) THE PERMIT IS NOT TRANSFERABLE.
F) THE AUTHORITY IS REVIEWABLE AT ANY TIME.
ADDITIONAL AUTHORITY:

----- KHAYELITSHA - STELLENBOSCH

FROM KHAYELITSHA TAXI RANK LEFT INTO BADEN POWELL DRIVE ALONG BADEN POWELL DRIVE RIGHT ONTO ANNANDALE ROAD LEFT ONTO BOULEVARD ROAD R44 ALONG BOULEVARD R44 RIGHT INTO DORP STREET ALONG DORP STREET TO TAXI RANK IN STELLENBOSCH AND RETURN ALONG THE SAME ROUTE.
FROM KHAYELITSHA TAXI RANK LEFT INTO BADEN POWELL DRIVE ALONG BADEN POWELL DRIVE RIGHT INTO ADAM TAS ROAD ALONG ADAM TAS ROAD RIGHT INTO DORP STREET TO TAXI RANK IN STELLENBOSCH AND RETURN ALONG THE SAME ROUTE.

OP.2201645. (2) BAKAQANA NHUTU DICKSON ND ID NO 7201095411085. (3) DISTRICT: WYNBERG. POSTAL ADDRESS: X334 SITE B, KHAYELITSHA, 7784 C/O MANINJWA G B P.O. BOX 5648, CAPE TOWN, 8000. (4) ADDITIONAL AUTHORITY, PERMIT NO. 1557221/0 FROM BAKAQANA NHUTU DICKSON ND (15 X PASSENGERS, DISTRICT: WYNBERG). (5) 1 X 15 PASSENGERS. (6) THE CONVEYANCE OF TAXI PASSENGERS. (7) AUTHORITY:
Permit No. 1557221/0
EXISTING AUTHORITY:

----- 611 KHAYELITSHA - SOMERSET WEST

FROM THE TAXI RANK IN KHAYELITSHA, LEFT INTO BADEN POWELL DRIVE, ALONG BADEN POWELL DRIVE, RIGHT INTO N2, ALONG N2, LEFT INTO VICTORIA ROAD, SOMERSET WEST, RIGHT INTO ANDRIES PRETORIUS STREET TO TAXI RANK AT O K BAZAARS IN SOMERSET WEST AND RETURN SUBJECT TO THE FOLLOWING CONDITIONS: NO PASSENGERS ARE LOADED AT SOMERSET WEST.
D98 KHAYELITSHA - GRABOUW

FROM TAXI RANK IN SITE C, KHAYELITSHA, INTO HOZA STREET, LEFT INTO LANSDOWNE ROAD EXT, LEFT INTO BADEN POWELL DRIVE, RIGHT ONTO N2, ALONG N2, LEFT INTO OU KAAPSE ROAD, GRABOUW, INTO MAIN ROAD TO TAXI RANK AT THE PLAIN GRABOUW AND RETURN ALONG THE SAME ROUTE SUBJECT TO THE CONDITION THAT NO PASSENGERS ARE PICKED UP AFTER LEAVING KHAYELITSHA ON THE FORWARD JOURNEY AND TO THE RETURN JOURNEY NO PASSENGERS ARE DROPPED OFF BEFORE REACHING KHAYELITSHA.

ABOVE ROUTES SUBJECT TO THE FOLLOWING CONDITIONS:-

- (A) THAT NO PASSENGERS ARE PICKED UP AT ANY OTHER RANK.
- (B) THE VEHICLE MUST BE REGISTERED IN THE NAME OF THE OPERATING LICENCE HOLDER.
- (C) THE HOLDER OF THIS OPERATING LICENCE IS PROHIBITED FROM ENTERING INTO ANY AGREEMENT WHEREBY ANOTHER PARTY IS PERMITTED TO UNDERTAKE ROAD TRANSPORTATION FOR OWN GAIN UNDER AUTHORITY OF THIS LICENCE.
- (D) THE COMPLETE ROUTE MUST BE TRAVERSED AND NOT ONLY A PORTION OF IT.
- (E) THE OPERATING LICENCE IS NOT TRANSFERABLE.
- (F) THE AUTHORITY IS REVIEWABLE AT ANY TIME.

ADDITIONAL AUTHORITY

----- KHAYELITSHA - STELLENBOSCH

FROM KHAYELITSHA TAXI RANK LEFT INTO BADEN POWELL DRIVE ALONG BADEN POWELL DRIVE RIGHT ONTO ANNANDALE ROAD LEFT ONTO BOULEVARD ROAD R44 ALONG BOULEVARD R44 RIGHT INTO DORP STREET ALONG DORP STREET TO TAXI RANK IN STELLENBOSCH AND RETURN ALONG THE SAME ROUTE
FROM KHAYELITSHA TAXI RANK LEFT INTO BADEN POWELL DRIVE ALONG BADEN POWELL DRIVE RIGHT INTO ADAM TAS ROAD ALONG ADAM TAS ROAD RIGHT INTO DORP STREET TO TAXI RANK IN STELLENBOSCH AND RETURN THE SAME ROUTE.

OP.2201646. (2) TOKHWE PANINI WILLIAM PW ID NO 4810285590087. (3) DISTRICT: WYNBERG. POSTAL ADDRESS: V466, SITE B, KHAYELITSHA, 7784 C/O MANINJWA G B P.O. BOX 5648, CAPE TOWN, 8000. (4) ADDITIONAL AUTHORITY, PERMIT NO. 1512947/0 FROM TOKHWE PANINI WILLIAM PW (15 X PASSENGERS, DISTRICT: WYNBERG). (5) 1 X 15 PASSENGERS. (6) THE CONVEYANCE OF TAXI PASSENGERS. (7) AUTHORITY:
Permit No. 1512947/0
EXISTING AUTHORITY:

----- 132 KHAYELITSHA - BELLVILLE

FROM TAXI RANK AT KHAYELITSHA, LEFT AT TRAFFIC SIGNAL, LEFT ONTO N2, PROCEED ALONG N2, LEFT AT R300 OFF-RAMP, ALONG R300 TOWARDS BELLVILLE, LEFT AT KUILSRIVER / BELLVILLE OFF-RAMP, LEFT INTO STRAND STREET, WHICH BECOMES VOORTREKKER ROAD BELLVILLE, LEFT INTO MODDERDAM ROAD, RIGHT INTO BELRAIL ROAD TO BELLVILLE TAXI RANK BELLVILLE AND RETURN ALONG THE SAME ROUTE.

E08 KHAYELITSHA - EAST LONDON

 FROM TAXI RANK AT THE TREK GARAGE IN KHAYELITSHA, INTO
 LANSDOWNE ROAD, LEFT INTO MEW WAY, RIGHT ONTO N2, ALONG N2
 TO PORT ELIZABETH, INTO R72, ALONG R72 TO TAXI RANK IN EAST
 LONDON AND RETURN ALONG THE SAME ROUTE.
 537 KHAYELITSHA - EAST LONDON

FROM THE TREK GARAGE IN LANSDOWNE ROAD KHAYELITSHA, LEFT
 INTO MEW WAY, LEFT ONTO N2, LEFT ONTO R300, ONTO N1, ALONG
 N1 UNTIL BEAUFORT WEST, RIGHT INTO R61, ALONG R61 TOWARDS
 GRAAF REINETTE, TURN RIGHT TO PORT ELIZABETH, THROUGH
 JANSENVILLE, SOMERSET EAST, ADELAIDE, FORT BEAUFORT, MADALA,
 ALICE, KING WILLIAMS TOWN TO EAST LONDON AND RETURN ALONG
 THE SAME ROUTE.
 E20 KHAYELITSHA - TSOLO

FROM TAXI RANK AT THE TREK GARAGE KHAYELITSHA, INTO
 LANSDOWNE ROAD, LEFT INTO MEW WAY, LEFT ONTO N2, ALONG N2,
 LEFT ONTO R300 TOWARDS N1, ONTO N1, ALONG N1 TO RICHMOND,
 RIGHT ONTO R398, ALONG R398 TO MIDDELBURG, ONTO R56, ALONG
 R56 IN INDWE, RIGHT ONTO R396, ALONG R396 TO TAXI RANK AT
 TSOLO AND RETURN ALONG THE SAME ROUTE.
 ROUTES ARE SUBJECT TO THE FOLLOWING CONDITIONS:

- (A) THAT NO PASSENGERS ARE PICKED UP AT ANY OTHER TAXI RANK.
- (B) THE VEHICLE MUST BE REGISTERED IN THE NAME OF THE PERMIT
HOLDER.
- (C) THE HOLDER OF THIS PERMIT IS PROHIBITED FROM ENTERING
INTO ANY AGREEMENT WHEREBY ANOTHER PARTY IS PERMITTED TO
UNDERTAKE ROAD TRANSPORTATION FOR OWN GAIN UNDER
AUTHORITY OF THIS PERMIT.
- (D) THE COMPLETE ROUTE MUST BE TRAVERSED AND NOT ONLY A
PORTION OF IT.

ADDITIONAL AUTHORITY:

611 KHAYELITSHA - SOMERSET WEST

FROM THE TAXI RANK IN KHAYELITSHA, LEFT INTO BADEN POWELL DRIVE, ALONG
 BADEN POWELL DRIVE, RIGHT INTO N2, ALONG N2, LEFT INTO VICTORIA ROAD
 SOMERSET WEST, RIGHT INTO ANDRIES PRETORIOUS STREET TO TAXI RANK AT OK
 BAZAARS IN SOMERSET WEST AND RETURN THE SAME ROUTE.

FROM THE TAXI RANK IN KHAYELITSHA LEFT INTO BADEN POWELL DRIVE ACROSS BADEN
 POWELL ONTO MACASSAR ROAD RIGHT TO N2 LEFT ONTO BOULEVARD RIGHT INTO MAIN
 ROAD ALONG PASS VAN DER STELL RIGHT TO SHORT STREET LEFT INTO N2 AND RETURN
 THE SAME ROUTE.

D98 KHAYELITSHA - GRABOUW

FROM TAXI RANK IN SITE C KHAYELITSHA, INTO HOZA STREET, LEFT INTO LANSDOWNE
 ROAD EXT, LEFT INTO BADEN POWELL DRIVE, RIGHT ONTO N2, ALONG N2, LEFT INTO
 OU KAAPSE ROAD GRABOUW AND RETURN THE SAME ROUTE.
 KHAYELITSHA - STELLENBOSCH

FROM KHAYELITSHA TAXI RANK LEFT INTO BADEN POWELL DRIVE ALONG BADEN POWELL
 DRIVE RIGHT ONTO ANNANDALE ROAD LEFT ONTO BOULEVARD ROAD R44 ALONG
 BOULEVARD R44 RIGHT INTO DORP STREET ALONG DORP STREET TO TAXI RANK IN
 STELLENBOSCH AND RETURN ALONG THE SAME ROUTE

FROM KHAYELITSHA TAXI RANK LEFT INTO BADEN POWELL DRIVE ALONG BADEN POWELL
 RIGHT INTO ADAM TAS ROAD ALONG ADAM TAS ROAD RIGHT INTO DORP STREET TO TAXI
 RANK IN STELLENBOSCH AND RETURN ALONG THE SAME ROUTE.

OP.2201648. (2) PONI ANDILE DUNCAN AD ID NO 5909215439081. (3)
 DISTRICT: WYNBERG. POSTAL ADDRESS: 47 SATURN CRESCENT, IKWEZI PARK,
 KHAYELITSHA, 7784 C/O MANINJWA G B P.O. BOX 5648, CAPE TOWN, 8000. (4)
 ADDITIONAL AUTHORITY, PERMIT NO. 1531585/0 FROM PONI ANDILE DUNCAN AD (15
 X PASSENGERS, DISTRICT: WYNBERG). (5) 1 X 15 PASSENGERS. (6) THE
 CONVEYANCE OF TAXI PASSENGERS. (7) AUTHORITY:
 Permit No. 1531585/0
 EXISTING AUTHORITY:

473 - KHAYELITSHA - SEA POINT

FROM TAXI RANK AT SITE C KHAYELITSHA, LEFT INTO LANSDOWNE
 ROAD TOWARDS MEW WAY, LEFT AT TRAFFIC SIGNAL AT MEW WAY,
 LEFT ONTO N2, PROCEED ALONG N2 WHICH BECOMES SETTLERS WAY,
 ALONG SETTLERS WAY, EASTERN BOULEVARD, INTO TABLE BAY
 BOULEVARD, RIGHT INTO WESTERN BOULEVARD, ALONG WESTERN
 BOULEVARD, LEFT INTO ASHSTEAD ROAD, RIGHT INTO MAIN ROAD TO
 REGENT STREET, RIGHT INTO QUEENS ROAD SEA POINT AND RETURN

AS FOLLOWS: INTO REGENT STREET, INTO MAIN ROAD, ALONG MAIN ROAD WHICH BECOMES SOMERSET ROAD, LEFT INTO BUITENGRACHT STREET, RIGHT INTO HANS STRIJDOM AVENUE, LEFT INTO HEERENGRACHT, RIGHT INTO HERTZOG BOULEVARD, RIGHT INTO OSWALD PIROW STREET, RIGHT INTO TOP DECK, CAPE TOWN RAILWAY STATION, LEFT INTO OSWALD PIROW STREET, RIGHT INTO EASTERN BOULEVARD, SETTLERS WAY, N2, MEW WAY, LANSDOWNE ROAD TO SITE C, KHAYELITSHA SUBJECT TO THE FOLLOWING CONDITION: 1) THAT PASSENGERS ARE NOT PICKED UP IN SEA POINT, 2) SUBJECT TO THE CONDITION THAT PASSENGERS ARE ONLY PICKED UP AT TOP DECK CAPE TOWN RAILWAY STATION ON THE RETURN JOURNEY AND 3) SUBJECT TO THE CONDITION THAT NO PASSENGERS ARE SET DOWN OR PICKED-UP ON WESTERN BOULEVARD.

607 - KHAYELITSHA - CAPE TOWN

FROM TAXI RANK AT SITE C, KHAYELITSHA, RIGHT INTO HOZA STREET, LEFT INTO LANSDOWNE ROAD TOWARDS MEW WAY, LEFT AT TRAFFIC SIGNAL AT MEW WAY, LEFT ONTO N2, PROCEED ALONG N2 WHICH BECOMES SETTLERS WAY, ALONG SETTLERS WAY, INTO EASTERN BOULEVARD, LEFT INTO OSWALD PIROW STREET, RIGHT INTO TOP DECK, CAPE TOWN RAILWAY STATION, CAPE TOWN AND RETURN ALONG THE SAME ROUTE SUBJECT TO THE CONDITION THAT ON THE FORWARD JOURNEY NO PASSENGERS ARE PICKED-UP OR SET DOWN AFTER THE VEHICLE HAS LEFT KHAYELITSHA AND ONLY DROPPED-OFF AT TOP DECK CAPE TOWN RAILWAY STATION AND ON THE RETURN JOURNEY NO PASSENGERS BE PICKED UP AFTER LEAVING TOP DECK CAPE TOWN RAILWAY STATION AND ONLY DROPPED-OFF AFTER REACHING KHAYELITSHA.

D27 KHAYELITSHA - SEA POINT

FROM TAXI RANK AT SITE C, KHAYELITSHA, LEFT INTO LANSDOWNE ROAD, LEFT INTO MEW WAY, LEFT ONTO N2, PROCEED ALONG N2 WHICH BECOMES SETTLERS WAY, ALONG SETTLERS WAY, INTO EASTERN BOULEVARD, INTO TABLE BAY BOULEVARD, INTO BUITENGRACHT STREET, RIGHT INTO SOMERSET ROAD, ALONG MAIN ROAD, INTO REGENT STREET, SEA POINT AND RETURN AS FOLLOWS: INTO REGENT STREET, INTO MAIN ROAD, INTO SOMERSET ROAD, LEFT INTO BUITENGRACHT STREET, RIGHT INTO HANS STRIJDOM AVENUE, LEFT INTO HEERENGRACHT ROAD, RIGHT INTO HERTZOG BOULEVARD, RIGHT INTO OSWALD PIROW STREET, RIGHT INTO TOP DECK, CAPE TOWN RAILWAY STATION, CAPE TOWN, LEFT INTO OSWALD PIROW STREET, RIGHT INTO EASTERN BOULEVARD, INTO SETTLERS WAY, INTO MEW WAY, INTO LANSDOWNE ROAD TO TAXI RANK AT SITE C, KHAYELITSHA SUBJECT TO THE FOLLOWING CONDITIONS: (1) THAT PASSENGERS ARE NOT PICKED UP IN SEA POINT; (2) SUBJECT TO THE CONDITION THAT PASSENGERS ARE ONLY PICKED UP AT TOP DECK, CAPE TOWN RAILWAY STATION ON THE RETURN JOURNEY AND (3) SUBJECT TO THE CONDITION THAT NO PASSENGERS ARE SET DOWN OR PICKED UP ON WESTERN BOULEVARD.

E79 KUWAIT - HARARE

FROM TAXI RANK IN SITE C KUWAIT, LEFT INTO SOLOMON TSHUKU STREET, LEFT INTO MAPHONGWANA AVENUE, RIGHT INTO LANSDOWNE ROAD, INTO LUZUKO AND DRIFTSAND, INTO OLD FAURE ROAD, BACK INTO LANSDOWNE ROAD, RIGHT INTO MEW WAY, LEFT INTO PAMA ROAD, RIGHT INTO KUSASA ROAD, RIGHT INTO MAKABENI ROAD, LEFT INTO SPINE ROAD, LEFT INTO NTLAZANE ROAD, RIGHT INTO STEVE BIKO ROAD, LEFT INTO BUKWAYO ROAD, RIGHT INTO NCUMO ROAD, RIGHT INTO FUNZA STREET, INTO KUYASA INTO WALTER SISULU ROAD, INTO MAKAYA OSCAR MPETHA INTO TAMBO ROAD INTO BATANDWA NDONDO ROAD TO HARARE AND RETURN ALONG THE SAME ROUTE.

E80 KUWAIT - MAKAZA

FROM TAXI RANK IN SITE C KUWAIT, LEFT INTO SOLOMON TSHUKU STREET, LEFT INTO MAPHONGWANA AVENUE, RIGHT INTO LANSDOWNE ROAD, INTO LUZUKO AND DRIFTSAND, INTO OLD FAURE ROAD, BACK INTO LANSDOWNE ROAD, RIGHT INTO MEW WAY, LEFT INTO PAMA ROAD, RIGHT INTO KUSANA ROAD, RIGHT INTO MAKABENI ROAD, LEFT INTO SPINE ROAD, INTO LWANDLE DRIVE, INTO ALBERTINA SISULU, INTO MONGEZI ROAD, INTO LAWULO, RIGHT INTO LANSDOWNE ROAD, INTO TUTU AVE, RIGHT INTO LINDELA ROAD TO MAKAZA AND RETURN ALONG THE SAME ROUTE.

E81 KUWAIT - MACASSAR

FROM TAXI RANK IN SITE C KUWAIT, RIGHT INTO SOLOMON TSHUKU STREET, LEFT INTO LANSDOWNE ROAD, RIGHT INTO MEW WAY, LEFT INTO PAMA ROAD, LEFT INTO BONGA DRIVE (M45), INTO SULANI DRIVE, INTO NYATHI AVE, INTO LANSDOWNE ROAD, RIGHT INTO FUKUTHA ROAD, INTO CEKECHA ROAD TO MACASSAR AND RETURN ALONG THE SAME ROUTE.

ABOVE ROUTES SUBJECT TO THE FOLLOWING CONDITIONS:

- A) THAT NO PASSENGERS ARE PICKED UP AT ANY OTHER RANK.
- B) THE VEHICLE MUST BE REGISTERED IN THE NAME OF THE OPERATING LICENCE HOLDER.

- C) THE HOLDER OF THIS OPERATING LICENCE IS PROHIBITED FROM ENTERING INTO ANY AGREEMENT WHEREBY ANOTHER PARTY IS PERMITTED TO UNDERTAKE ROAD TRANSPORTATION FOR OWN GAIN UNDER AUTHORITY OF THIS LICENCE.
 D) THE COMPLETE ROUTE MUST BE TRAVERSED AND NOT ONLY A PORTION OF IT.
 E) THE OPERATING LICENCE IS NOT TRANSFERABLE.
 F) THE AUTHORITY IS REVIEWABLE AT ANY TIME.
 ADDITIONAL AUTHORITY:

 611 KHAYELITSHA - SOMERSET WEST

FROM THE TAXI RANK IN KHAYELITSHA, LEFT INTO BADEN POWELL DRIVE, ALONG BADEN POWELL DRIVE, RIGHT INTO N2, ALONG N2, LEFT INTO VICTORIA ROAD SOMERSET WEST, RIGHT INTO ANDRIES PRETORIOUS STREET TO TAXI RANK AT OK BAZAARS IN SOMERSET WEST AND RETURN THE SAME ROUTE.
 FROM THE TAXI RANK IN KHAYELITSHA LEFT INTO BADEN POWELL DRIVE ACROSS BADEN POWELL ONTO MACASSAR ROAD RIGHT TO N2 LEFT ONTO BOULEVARD RIGHT INTO MAIN ROAD ALONG PASS VAN DER STELL RIGHT TO SHORT STREET LEFT INTO N2 AND RETURN THE SAME ROUTE.
 D98 KHAYELITSHA - GRABOUW

 FROM TAXI RANK IN SITE C KHAYELITSHA, INTO HOZA STREET, LEFT INTO LANSLOWNE ROAD EXT, LEFT INTO BADEN POWELL DRIVE, RIGHT ONTO N2, ALONG N2, LEFT INTO OU KAAPSE ROAD GRABOUW AND RETURN THE SAME ROUTE.
 KHAYELITSHA - STELLENBOSCH

FROM KHAYELITSHA TAXI RANK LEFT INTO BADEN POWELL DRIVE ALONG BADEN POWELL DRIVE RIGHT ONTO ANNANDALE ROAD LEFT ONTO BOULEVARD ROAD R44 ALONG BOULEVARD R44 RIGHT INTO DORP STREET ALONG DORP STREET TO TAXI RANK IN STELLENBOSCH AND RETURN ALONG THE SAME ROUTE.
 FROM KHAYELITSHA TAXI RANK LEFT INTO BADEN POWELL DRIVE ALONG BADEN POWELL RIGHT INTO ADAM TAS ROAD ALONG ADAM TAS ROAD RIGHT INTO DORP STREET TO TAXI RANK IN STELLENBOSCH AND RETURN ALONG THE SAME ROUTE.

OP.2201662. (2) SHENXANE MAGOWETENI M ID NO 5407245670080. (3)
 DISTRICT: WYNBERG. POSTAL ADDRESS: L625 SITE B, KHAYELITSHA, 7784. (4)
 ADDITIONAL AUTHORITY, PERMIT NO. 1509577/0 FROM SHENXANE MAGOWETENI M (15 X PASSENGERS, DISTRICT: WYNBERG). (5) 1 X 15 PASSENGERS. (6) THE CONVEYANCE OF TAXI PASSENGERS. (7) AUTHORITY:
 Permit No. 1509577/0
 EXISTING AUTHORITY:

 132 KHAYELITSHA - BELLVILLE

FROM TAXI RANK AT KHAYELITSHA, LEFT AT TRAFFIC SIGNAL, LEFT ONTO N2, PROCEED ALONG N2, LEFT AT R300 OFF-RAMP, ALONG R300 TOWARDS BELLVILLE, LEFT AT KUILSRIVER / BELLVILLE OFF-RAMP, LEFT INTO STRAND STREET, WHICH BECOMES VOORTREKKER ROAD BELLVILLE, LEFT INTO MODDERDAM ROAD, RIGHT INTO BELRAIL ROAD TO BELLVILLE TAXI RANK BELLVILLE AND RETURN ALONG THE SAME ROUTE.

537 KHAYELITSHA - EAST LONDON

FROM TREK GARAGE IN LANSLOWNE ROAD KHAYELITSHA, LEFT INTO MEW WAY, LEFT ONTO N2, LEFT ONTO R300, ONTO N1, ALONG N1 UNTIL BEAUFORT WEST, RIGHT INTO R61, ALONG R61 TOWARDS GRAAFF REINETTE, TURN RIGHT TO PORT ELIZABETH, THROUGH JANSENVILLE, SOMERSET EAST, ADELAIDE, FORT BEAUFORT, MADALA, ALICE, KING WILLIAMS TOWN TO EAST LONDON AND RETURN ALONG THE SAME ROUTE.

ROUTES SUBJECT TO THE FOLLOWING CONDITIONS:

- (A) THAT NO PASSENGERS ARE PICKED UP AT ANY OTHER TAXI RANK.
 (B) THE VEHICLE MUST BE REGISTERED IN THE NAME OF THE PERMIT HOLDER.
 (C) THE HOLDER OF THIS PERMIT IS PROHIBITED FROM ENTERING INTO ANY OTHER AGREEMENT WHEREBY ANOTHER PARTY IS PERMITTED TO UNDERTAKE ROAD TRANSPORTATION FOR OWN GAIN UNDER AUTHORITY OF THIS PERMIT.
 ADDITIONAL AUTHORITY

 611 KHAYELITSHA - SOMERSET WEST

FROM THE TAXI RANK IN KHAYELITSHA, LEFT INTO BADEN POWELL DRIVE, ALONG BADEN POWELL DRIVE, RIGHT INTO N2, ALONG N2, LEFT INTO VICTORIA ROAD SOMERSET WEST, RIGHT INTO ANDRIES PRETORIOUS STREET TO TAXI RANK AT OK BAZAARS IN SOMERSET WEST AND RETURN THE SAME ROUTE.
 FROM THE TAXI RANK IN KHAYELITSHA LEFT INTO BADEN POWELL DRIVE ACROSS BADEN POWELL ONTO MACASSAR ROAD RIGHT TO N2 LEFT ONTO BOULEVARD RIGHT INTO MAIN

ROAD ALONG PASS VAN DER STELL RIGHT TO SHORT STREET LEFT INTO N2 AND RETURN THE SAME ROUTE.

D98 KHAYELITSHA - GRABOUW

FROM TAXI RANK IN SITE C KHAYELITSHA, INTO HOZA STREET, LEFT INTO LANSLOWNE ROAD EXT, LEFT INTO BADEN POWELL DRIVE, RIGHT ONTO N2, ALONG N2, LEFT INTO OU KAAPSE ROAD GRABOUW AND RETURN THE SAME ROUTE.

KHAYELITSHA - STELLENBOSCH

FROM KHAYELITSHA TAXI RANK LEFT INTO BADEN POWELL DRIVE ALONG BADEN POWELL DRIVE RIGHT ONTO ANNANDALE ROAD LEFT ONTO BOULEVARD ROAD R44 ALONG BOULEVARD R44 RIGHT INTO DORP STREET ALONG DORP STREET TO TAXI RANK IN STELLENBOSCH AND RETURN ALONG THE SAME ROUTE.

FROM KHAYELITSHA TAXI RANK LEFT INTO BADEN POWELL DRIVE ALONG BADEN POWELL DRIVE RIGHT INTO ADAM TAS ROAD ALONG ADAM TAS ROAD RIGHT INTO DORP STREET TO TAXI RANK IN STELLENBOSCH AND RETURN ALONG THE SAME ROUTE.

OP.2201668. (2) NELSANA KONZAPI NONGODLWANA KN ID NO 5008235418082. (3) DISTRICT: STRAND. POSTAL ADDRESS: 32640 MAKHAYA, KHAYELITSHA, 7784 C/O CODETA KUWAIT RANK; SOLOMON, TSHUKU AVE; TRUST FUND OFFICE; SITE C; KHAYELITSHA, 7784. (4) ADDITIONAL AUTHORITY, PERMIT NO. 507777/4 FROM NELSANA KONZAPI NONGODLWANA KN (15 X PASSENGERS, DISTRICT: STRAND). (5) 1 X 15 PASSENGERS. (6) THE CONVEYANCE OF TAXI PASSENGERS. (7) AUTHORITY: Permit No. 507777/4
EXISTING AUTHORITY:

611 KHAYELITSHA - SOMERSET WEST

FROM THE TAXI RANK IN KHAYELITSHA, LEFT INTO BADEN POWELL DRIVE, ALONG BADEN POWELL DRIVE, RIGHT ONTO N2, ALONG N2, LEFT INTO VICTORIA ROAD SOMERSET WEST, RIGHT INTO ANDRIES PRETORIUS STREET TO TAXI RANK AT O K BAZAARS IN SOMERSET WEST AND RETURN SUBJECT TO THE FOLLOWING CONDITIONS: NO PASSENGERS ARE LOADED AT SOMERSET WEST AND THAT NO RANKING TAKES PLACE IN SOMERSET WEST.

D98 KHAYELITSHA - GRABOUW

FROM TAXI RANK IN SITE C KHAYELITSHA, INTO HOZA STREET, LEFT INTO LANSLOWNE ROAD EXT, LEFT INTO BADEN POWELL DRIVE, RIGHT ONTO N2, ALONG N2, LEFT INTO OU KAAPSE ROAD GRABOUW, INTO MAIN ROAD TO TAXI RANK AT THE PLAIN GRABOUW AND RETURN ALONG THE SAME ROUTE SUBJECT TO THE CONDITION THAT NO PASSENGERS ARE PICKED UP AFTER LEAVING KHAYELITSHA ON THE FORWARD JOURNEY AND ON THE RETURN JOURNEY NO PASSENGERS ARE DROPPED OFF BEFORE REACHING KHAYELITSHA.

THE ROUTES ARE SUBJECT TO THE FOLLOWING CONDITIONS:

- (A) THAT NO PASSENGERS ARE PICKED UP AT ANY OTHER TAXI RANK.
- (B) THE VEHICLE MUST BE REGISTERED IN THE NAME OF THE PERMIT HOLDER.
- (C) THE HOLDER OF THIS PERMIT IS PROHIBITED FROM ENTERING INTO ANY AGREEMENT WHEREBY ANOTHER PARTY IS PERMITTED TO UNDERTAKE ROAD TRANSPORTATION FOR OWN GAIN UNDER AUTHORITY OF THIS PERMIT.
- (D) THE COMPLETE ROUTE MUST BE TRAVERSED AND NOT ONLY A PORTION OF IT.

ADDITIONAL AUTHORITY

KHAYELITSHA - STELLENBOSCH

FROM KHAYELITSHA TAXI RANK LEFT INTO BADEN POWELL DRIVE ALONG BADEN POWELL DRIVE RIGHT ONTO ANNANDALE ROAD LEFT ONTO BOULEVARD ROAD R44 ALONG BOULEVARD R44 RIGHT INTO DORP STREET ALONG DORP STREET TO TAXI RANK IN STELLENBOSCH AND RETURN ALONG THE SAME ROUTE

FROM KHAYELITSHA TAXI RANK LEFT INTO BADEN POWELL DRIVE ALONG BADEN POWELL DRIVE RIGHT INTO ADAM TAS ROAD ALONG ADAM TAS ROAD RIGHT INTO DORP STREET TO TAXI RANK IN STELLENBOSCH AND RETURN ALONG THE SAME ROUTE.

OP.2201669. (2) NELSANA KONZAPI NONGODLWANA KN ID NO 5008235418082. (3) DISTRICT: WYNBERG. POSTAL ADDRESS: 32640 MAKHAYA, KHAYELITSHA, 7784 C/O CODETA KUWAIT RANK; SOLOMON, TSHUKU AVE; TRUST FUND OFFICE; SITE C; KHAYELITSHA, 7784. (4) ADDITIONAL AUTHORITY, PERMIT NO. 1525275/0 FROM NELSANA KONZAPI NONGODLWANA KN (15 X PASSENGERS, DISTRICT: WYNBERG). (5) 1 X 15 PASSENGERS. (6) THE CONVEYANCE OF TAXI PASSENGERS. (7) AUTHORITY: Permit No. 1525275/0
EXISTING AUTHORITY:

611 KHAYELITSHA - SOMERSET WEST

 FROM THE TAXI RANK IN KHAYELITSHA, LEFT INTO BADEN POWELL DRIVE, ALONG BADEN POWELL DRIVE, RIGHT ONTO N2, ALONG N2, LEFT INTO VICTORIA ROAD SOMERSET WEST, RIGHT INTO ANDRIES PRETORIUS STREET TO TAXI RANK AT O K BAZAARS IN SOMERSET WEST AND RETURN SUBJECT TO THE FOLLOWING CONDITIONS: NO PASSENGERS ARE LOADED AT SOMERSET WEST AND THAT NO RANKING TAKES PLACE IN SOMERSET WEST.
 D98 KHAYELITSHA - GRABOUW

 FROM TAXI RANK IN SITE C KHAYELITSHA, INTO HOZA STREET, LEFT INTO LANSDOWNE ROAD EXT, LEFT INTO BADEN POWELL DRIVE, RIGHT ONTO N2, ALONG N2, LEFT INTO OU KAAPSE ROAD GRABOUW, INTO MAIN ROAD TO TAXI RANK AT THE PLAIN GRABOUW AND RETURN ALONG THE SAME ROUTE SUBJECT TO THE CONDITION THAT NO PASSENGERS ARE PICKED UP AFTER LEAVING KHAYELITSHA ON THE FORWARD JOURNEY AND ON THE RETURN JOURNEY NO PASSENGERS ARE DROPPED OFF BEFORE REACHING KHAYELITSHA.
 THE ROUTES ARE SUBJECT TO THE FOLLOWING CONDITIONS:

- (A) THAT NO PASSENGERS ARE PICKED UP AT ANY OTHER TAXI RANK.
 (B) THE VEHICLE MUST BE REGISTERED IN THE NAME OF THE APPLICANT.
 (C) THE HOLDER OF THIS LICENCE IS PROHIBITED FROM ENTERING INTO ANY AGREEMENT WHEREBY ANOTHER PARTY IS PERMITTED TO UNDERTAKE ROAD TRANSPORTATION FOR OWN GAIN UNDER AUTHORITY OF THIS LICENCE.
 (D) THE COMPLETE ROUTE MUST BE TRAVERSED AND NOT ONLY A PORTION OF IT.
 (E) THE LICENCE IS NOT TRANSFERABLE.
 (F) THE AUTHORITY IS REVIEWABLE AT ANY TIME.
 ADDITIONAL AUTHORITY

 KHAYELITSHA - STELLENBOSCH

 FROM KHAYELITSHA TAXI RANK LEFT INTO BADEN POWELL DRIVE ALONG BADEN POWELL DRIVE RIGHT ONTO ANNANDALE ROAD LEFT ONTO BOULEVARD ROAD R44 ALONG BOULEVARD R44 RIGHT INTO DORP STREET ALONG DORP STREET TO TAXI RANK IN STELLENBOSCH AND RETURN ALONG THE SAME ROUTE
 FROM KHAYELITSHA TAXI RANK LEFT INTO BADEN POWELL DRIVE ALONG BADEN POWELL DRIVE RIGHT INTO ADAM TAS ROAD ALONG ADAM TAS ROAD RIGHT INTO DORP STREET TO TAXI RANK IN STELLENBOSCH AND RETURN ALONG THE SAME ROUTE.

OP.2201670. (2) MAAWU OUMEKILE Q ID NO 5505085440082. (3) DISTRICT: WYNBERG. POSTAL ADDRESS: NO.9 YUSUF ARAFAT CRES., MAKHAYA, KHAYELITSHA, 7784 C/O MANINJWA G B P.O. BOX 5648, CAPE TOWN, 8000. (4) ADDITIONAL AUTHORITY, PERMIT NO. 1543155/0 FROM MAAWU OUMEKILE Q (15 X PASSENGERS, DISTRICT: WYNBERG). (5) 1 X 15 PASSENGERS. (6) THE CONVEYANCE OF TAXI PASSENGERS. (7) AUTHORITY:
 Permit No. 1543155/0

EXISTING AUTHORITY:

F21 KHAYELITSHA - NYANGA

FROM TAXI RANK AT SITE C KHAYELITSHA, RIGHT INTO SOLOMON TSHUKU AVENUE, RIGHT INTO LANSDOWNE ROAD, INTO LUZUKO LOCATION, ACROSS SYMPHONY WAY, CROSS EISLEBEN ROAD, RIGHT INTO EMMS DRIVE, RIGHT INTO TAXI RANK IN NYANGA AND RETURN ALONG THE SAME ROUTE SUBJECT TO THE CONDITION THAT PASSENGERS ARE ONLY DROPPED-OFF IN NYANGA AND NOT PICKED-UP.

F22 KHAYELITSHA - LANGA

FROM TAXI RANK AT SITE C KHAYELITSHA, RIGHT INTO SOLOMON TSHUKU AVENUE, RIGHT INTO LANSDOWNE ROAD, INTO LUZUKO LOCATION, ACROSS SYMPHONY WAY, CROSS EISLEBEN ROAD, EMMS DRIVE, RIGHT INTO NY 1, INTO VALHALLA DRIVE, LEFT INTO PLAKKIES ROAD TO NETREG RAILWAY STATION/TAXI RANK, INTO PLAKKIES ROAD, LEFT INTO VALHALLA DRIVE, LEFT INTO JAKKALSVLEI ROAD, RIGHT INTO BONTEHEUWEL AVENUE, CROSS VANGUARD DRIVE TO LANGA, INTO WASHINGTON STREET, TO TAXI RANK IN WASHINGTON STREET, RIGHT INTO SANDILE AVENUE TO LANGA RAILWAY STATION AND RETURN ALONG THE SAME ROUTE SUBJECT TO THE CONDITION THAT PASSENGERS ARE ONLY DROPPED-OFF IN LANGA AND NOT PICKED-UP.

F23 KHAYELITSHA - LANGA

FROM TAXI RANK AT SITE C KHAYELITSHA, RIGHT INTO SOLOMON TSHUKU AVENUE, LEFT INTO LANSDOWNE ROAD, LEFT INTO MEW WAY, LEFT ONTO N2, LEFT INTO BUNGA AVENUE, RIGHT INTO WASHINGTON

STREET, PASS LANGA POLICE STATION, LEFT INTO JUNGLE WALK AVENUE, VIA LANGA RAILWAY STATION, RIGHT INTO SANDILE AVENUE, LEFT INTO WASHINGTON STREET TO TAXI RANK IN LANGA AND RETURN ALONG THE SAME ROUTE SUBJECT TO THE CONDITION THAT PASSENGERS ARE ONLY DROPPED-OFF IN LANGA AND NOT PICKED-UP.

E80 - KUWAIT - MAKAZA

FROM TAXI RANK IN SITE C KUWAIT, LEFT INTO SOLOMON TSHUKU STREET, LEFT INTO MAPHONGWANA AVE, RIGHT INTO LANSDOWNE ROAD, INTO LUZUKO AND DRIFTSAND, INTO OLD FAURE ROAD, BACK INTO LANSDOWNE ROAD, RIGHT INTO MEW WAY, LEFT INTO PAMA ROAD, RIGHT INTO KUSANA ROAD, RIGHT INTO MAKABENI ROAD, LEFT INTO SPINE ROAD, INTO LWANDLE DRIVE, INTO ALBERTINA SISULU, INTO MONGEZI ROAD, INTO LAWULO, RIGHT INTO LANSDOWNE ROAD, INTO TUTU AVE, RIGHT INTO LINDELA ROAD TO MAKAZA AND RETURN ALONG THE SAME ROUTE.

E81 - KUWAIT - MACASSAR

FROM TAXI RANK IN SITE C KUWAIT, RIGHT INTO SOLOMON TSHUKU STREET, LEFT INTO LANSDOWNE ROAD, RIGHT INTO MEW WAY, LEFT INTO PAMA ROAD, LEFT INTO BONGA DRIVE (M45), INTO SULANI DRIVE, INTO NYATHI AVE, INTO LANSDOWNE ROAD, RIGHT INTO FUKUTHA ROAD, INTO CEKECHA ROAD TO MACASSAR AND RETURN ALONG THE SAME ROUTE.

ABOVE ROUTES SUBJECT TO THE FOLLOWING CONDITIONS:-

(A) THAT NO PASSENGERS ARE PICKED UP AT ANY OTHER TAXI RANK. (B) THE VEHICLE MUST BE REGISTERED IN THE NAME OF THE OPERATING LICENCE HOLDER. (C) THE HOLDER OF THIS LICENCE IS PROHIBITED FROM ENTERING INTO ANY AGREEMENT WHEREBY ANOTHER PARTY IS PERMITTED TO UNDERTAKE ROAD TRANSPORTATION FOR OWN GAIN UNDER AUTHORITY OF THIS LICENCE. (D) THE COMPLETE ROUTE MUST BE TRAVERSED AND NOT ONLY A PORTION OF IT. (E) THE LICENCE IS NOT TRANSFERABLE. (F) THE AUTHORITY IS REVIEWABLE AT ANY TIME.

ADDITIONAL AUTHORITY:

611 KHAYELITSHA - SOMERSET WEST

FROM THE TAXI RANK IN KHAYELITSHA, LEFT INTO BADEN POWELL DRIVE, ALONG BADEN POWELL DRIVE, RIGHT INTO N2, ALONG N2, LEFT INTO VICTORIA ROAD SOMERSET WEST, RIGHT INTO ANDRIES PRETORIOUS STREET TO TAXI RANK AT OK BAZAARS IN SOMERSET WEST AND RETURN THE SAME ROUTE.

FROM THE TAXI RANK IN KHAYELITSHA LEFT INTO BADEN POWELL DRIVE ACROSS BADEN POWELL ONTO MACASSAR ROAD RIGHT TO N2 LEFT ONTO BOULEVARD RIGHT INTO MAIN ROAD ALONG PASS VAN DER STELL RIGHT TO SHORT STREET LEFT INTO N2 AND RETURN THE SAME ROUTE.

D98 KHAYELITSHA - GRABOUW

FROM TAXI RANK IN SITE C KHAYELITSHA, INTO HOZA STREET, LEFT INTO LANSDOWNE ROAD EXT, LEFT INTO BADEN POWELL DRIVE, RIGHT ONTO N2, ALONG N2, LEFT INTO OU KAAPSE ROAD GRABOUW AND RETURN THE SAME ROUTE.
KHAYELITSHA - STELLENBOSCH

FROM KHAYELITSHA TAXI RANK LEFT INTO BADEN POWELL DRIVE ALONG BADEN POWELL DRIVE RIGHT ONTO ANNANDALE ROAD LEFT ONTO BOULEVARD ROAD R44 ALONG BOULEVARD R44 RIGHT INTO DORP STREET ALONG DORP STREET TO TAXI RANK IN STELLENBOSCH AND RETURN ALONG THE SAME ROUTE.

FROM KHAYELITSHA TAXI RANK LEFT INTO BADEN POWELL DRIVE ALONG BADEN POWELL RIGHT INTO ADAM TAS ROAD ALONG ADAM TAS ROAD RIGHT INTO DORP STREET TO TAXI RANK IN STELLENBOSCH AND RETURN ALONG THE SAME ROUTE.

OP.2201671. (2) MAAWU OUMEKILE Q ID NO 5505085440082. (3) DISTRICT: WYNBERG. POSTAL ADDRESS: NO.9 YUSUF ARAFAT CRES., MAKHAYA, KHAYELITSHA, 7784. (4) ADDITIONAL AUTHORITY, PERMIT NO. 1527299/0 FROM MAAWU OUMEKILE Q (15 X PASSENGERS, DISTRICT: WYNBERG). (5) 1 X 15 PASSENGERS. (6) THE CONVEYANCE OF TAXI PASSENGERS. (7) AUTHORITY:

Permit No. 1527299/0

EXISTING AUTHORITY:

E79 - KUWAIT - HARARE

FROM TAXI RANK IN SITE C KUWAIT, LEFT INTO SOLOMON TSHUKU STREET, LEFT INTO MAPHONGWANA AVE, RIGHT INTO LANSDOWNE ROAD, INTO LUZUKO AND DRIFTSAND, INTO OLD FAURE ROAD, BACK INTO LANSDOWNE ROAD, RIGHT INTO MEW WAY, LEFT INTO PAMA ROAD, RIGHT INTO KUSANA ROAD, RIGHT INTO MAKABENI ROAD, LEFT INTO SPINE ROAD, LEFT INTO NTLAZANE ROAD, RIGHT INTO STEVE BIKO ROAD, LEFT INTO BUKWAYO ROAD, RIGHT INTO NCUMO ROAD, RIGHT INTO FUNZA STREET, INTO KUYASA, INTO WALTER SISULU ROAD, INTO MAKAYA OSCAR MPETHA, INTO TAMBO ROAD, INTO BATANDWA NDOONDO ROAD TO HARARE AND RETURN ALONG THE SAME ROUTE.

E80 - KUWAIT - MAKAZA

FROM TAXI RANK IN SITE C KUWAIT, LEFT INTO SOLOMON TSHUKU STREET, LEFT INTO MAPHONGWANA AVE, RIGHT INTO LANSDOWNE ROAD, INTO LUZUKO AND DRIFTSAND, INTO OLD FAURE ROAD, BACK INTO LANSDOWNE ROAD, RIGHT INTO MEW WAY, LEFT INTO PAMA ROAD, RIGHT INTO KUSANA ROAD, RIGHT INTO MAKABENI ROAD, LEFT INTO SPINE ROAD, INTO LWANDLE DRIVE, INTO ALBERTINA SISULU, INTO MONGEZI ROAD, INTO LAWULO, RIGHT INTO LANSDOWNE ROAD, INTO TUTU AVE, RIGHT INTO LINDELA ROAD TO MAKAZA AND RETURN ALONG THE SAME ROUTE.

E81 KUWAIT - MACASSAR

FROM TAXI RANK IN SITE C, KHAYELITSHA, RIGHT INTO SOLOMON TSHUKU STREET, LEFT INTO LANSDOWNE ROAD, RIGHT INTO MEW WAY, LEFT INTO PAMA ROAD, LEFT INTO BONGA DRIVE (M45), INTO SULANI DRIVE, INTO NYATHI AVENUE, INTO LANSDOWNE ROAD, RIGHT INTO FUKUTHA ROAD, INTO CEKECHA ROAD TO MACASSAR AND RETURN ALONG THE SAME ROUTE.

F21 - KHAYELITSHA - NYANGA

FROM TAXI RANK AT SITE C KHAYELITSHA, RIGHT INTO SOLOMON TSHUKU AVE, RIGHT INTO LANSDOWNE ROAD, INTO LUZUKO LOCATION, ACROSS SYMPHONY WAY, CROSS EISLEBEN ROAD, RIGHT INTO EMMS DRIVE, RIGHT INTO TAXI RANK IN NYANGA AND RETURN ALONG THE SAME ROUTE SUBJECT TO THE CONDITION THAT PASSENGERS ARE ONLY DROPPED-OFF IN NYANGA AND NOT PICKED-UP.

F22 - KHAYELITSHA - LANGA

FROM TAXI RANK AT SITE C, KHAYELITSHA, RIGHT INTO SOLOMON TSHUKU AVE, RIGHT INTO LANSDOWNE ROAD, INTO LUZUKO LOCATION, ACROSS SYMPHONY WAY, CROSS EISLEBEN ROAD, CROSS EMMS DRIVE, RIGHT INTO NY1, INTO VALHALLA DRIVE, LEFT INTO PLAKKIES ROAD TO NETREG RAILWAY STATION TAXI RANK, INTO PLAKKIES ROAD, LEFT INTO VALHALLA DRIVE, LEFT INTO JAKKALSVLEI ROAD, RIGHT INTO BONTEHEUWEL AVE, CROSS VANGUARD DRIVE TO LANGA, INTO WASHINGTON STREET, TO TAXI RANK IN WASHINGTON STREET, RIGHT INTO SANDILE AVE TO LANGA RAILWAY STATION AND RETURN ALONG THE SAME ROUTE SUBJECT TO THE CONDITION THAT PASSENGERS ARE ONLY DROPPED-OFF IN LANGA AND NOT PICKED-UP.

F23 - KHAYELITSHA - LANGA

FROM TAXI RANK AT SITE C, KHAYELITSHA, RIGHT INTO SOLOMON TSHUKU AVE, LEFT INTO LANSDOWNE ROAD, LEFT INTO MEW WAY, LEFT ONTO N2, LEFT INTO BUNGA AVE, RIGHT INTO WASHINGTON STREET, PASS LANGA POLICE STATION, LEFT INTO JUNGLE WALK AVE, VIA LANGA RAILWAY STATION, RIGHT INTO SANDILE AVE, LEFT INTO WASHINGTON STREET TO TAXI RANK IN LANGA AND RETURN ALONG THE SAME ROUTE SUBJECT TO THE CONDITION THAT PASSENGERS ARE ONLY DROPPED-OFF IN LANGA AND NOT PICKED-UP.

ABOVE ROUTES SUBJECT TO THE FOLLOWING CONDITIONS:-

(A) THAT NO PASSENGERS ARE PICKED UP AT ANY OTHER RANK. (B) THE VEHICLE MUST BE REGISTERED IN THE NAME OF THE OPERATING LICENCE HOLDER. (C) THE HOLDER OF THIS OPERATING LICENCE IS PROHIBITED FROM ENTERING INTO ANY AGREEMENT WHEREBY ANOTHER PARTY IS PERMITTED TO UNDERTAKE ROAD TRANSPORTATION FOR OWN GAIN UNDER AUTHORITY OF THIS LICENCE. (D) THE COMPLETE ROUTE MUST BE TRANSVERSED AND NOT ONLY A PORTION OF IT. (E) THE OPERATING LICENCE IS NOT TRANSFERABLE. (F) THE AUTHORITY IS REVIEWABLE AT ANY TIME.

ADDITIONAL AUTHORITY:

611 KHAYELITSHA - SOMERSET WEST

FROM THE TAXI RANK IN KHAYELITSHA, LEFT INTO BADEN POWELL DRIVE, ALONG BADEN POWELL DRIVE, RIGHT INTO N2, ALONG N2, LEFT INTO VICTORIA ROAD SOMERSET WEST, RIGHT INTO ANDRIES PRETORIOUS STREET TO TAXI RANK AT OK BAZAARS IN SOMERSET WEST AND RETURN THE SAME ROUTE.

FROM THE TAXI RANK IN KHAYELITSHA LEFT INTO BADEN POWELL DRIVE ACROSS BADEN POWELL ONTO MACASSAR ROAD RIGHT TO N2 LEFT ONTO BOULEVARD RIGHT INTO MAIN ROAD ALONG PASS VAN DER STELL RIGHT TO SHORT STREET LEFT INTO N2 AND RETURN THE SAME ROUTE.

D98 KHAYELITSHA - GRABOUW

FROM TAXI RANK IN SITE C KHAYELITSHA, INTO HOZA STREET, LEFT INTO LANSDOWNE ROAD EXT, LEFT INTO BADEN POWELL DRIVE, RIGHT ONTO N2, LEFT INTO OU KAAPSE ROAD GRABOUW AND RETURN THE SAME ROUTE.

KHAYELITSHA - STELLENBOSCH

FROM KHAYELITSHA TAXI RANK LEFT INTO BADEN POWELL DRIVE ALONG BADEN POWELL DRIVE RIGHT ONTO ANNANDALE ROAD LEFT ONTO BOULEVARD ROAD R44 ALONG BOULEVARD R44 RIGHT INTO DORP STREET ALONG DORP STREET TO TAXI RANK IN STELLENBOSCH AND RETURN ALONG THE SAME ROUTE.

FROM KHAYELITSHA TAXI RANK LEFT INTO BADEN POWELL DRIVE ALONG BADEN POWELL DRIVE RIGHT INTO ADAM TAS ROAD ALONG ADAM TAS ROAD RIGHT INTO DORP STREET TO TAXI RANK IN STELLENBOSCH AND RETURN ALONG THE SAME ROUTE.

OP.2201700. (2) MABENGU MXOLISI REGINALD MR ID NO 4409235434080. (3) DISTRICT: BELLVILLE. POSTAL ADDRESS: 57 SIKELELA STREET, KALKFONTEIN, KUILSRIVIER, 7580. (4) NEW APPLICATION. (5) 1 X 15 PASSENGERS. (6) THE CONVEYANCE OF TAXI PASSENGERS. (7) AUTHORITY: G04 KALKFONTEIN - BELLVILLE

FROM THE TAXI RANK AT MOUNT FLETCHER STREET, KALKFONTEIN, LEFT INTO REUTERS STREET, RIGHT INTO BELHAR DRIVE, LEFT INTO NOOIENSFONTEIN ROAD, LEFT INTO STRAND ROAD / VOORTREKKER ROAD, LEFT INTO CHARL MALAN STREET TO THE TAXI RANK AT BELLRALL, BELLVILLE AND RETURN TO KALKFONTEIN ALONG THE SAME ROUTE. RESTRICTION: NO PERSONS ARE PICKED UP AFTER THE BOUNDARIES OF KALKFONTEIN IS LEFT ON FORWARD JOURNEY AND NO PERSONS ARE SET DOWN BEFORE THE BOUNDARIES OF KALKFONTEIN IS REACHED ON THE RETURN JOURNEY SUBJECT TO THE FOLLOWING CONDITIONS:-

- A) THAT NO PASSENGERS ARE PICKED UP AT ANY OTHER TAXI RANK.
- B) THE VEHICLE MUST BE REGISTERED IN THE NAME OF THE PERMIT HOLDER.
- C) THE HOLDER OF THIS PERMIT IS PROHIBITED FROM ENTERING INTO ANY AGREEMENT WHEREBY ANOTHER PARTY IS PERMITTED TO UNDERTAKE ROAD TRANSPORTATION FOR OWN GAIN UNDER AUTHORITY OF THIS PERMIT.
- D) THE COMPLETE ROUTE MUST BE TRANSVERSED AND NOT ONLY A PORTION OF IT.
- E) THE PERMIT IS NOT TRANSFERABLE.
- F) THE AUTHORITY IS REVIEWABLE AT ANY TIME.

OP.2201768. (2) FAIRCAPE SHUTTLE CC ID NO 200300616023. (3) DISTRICT: CAPE TOWN. POSTAL ADDRESS: 27 OCEAN SPIRIT DRIVE, SANDRIFT EAST, MILNERTON, 7441. (4) NEW APPLICATION. (5) 1 X 14 PASSENGERS. (6) THE CONVEYANCE OF OTHER. (7) AUTHORITY:

ROUTE 1

EMPLOYEES OF SECURICOR AT 9PM FROM NO.2 LONG STREET CAPE TOWN TO THEIR PLACES OF RESIDENCE IN THE MAGISTERIAL DISTRICTS OF MITCHELL'S PLAIN, KHAYELITSHA, LANGA, NYANGA, GUGULETU, PHILLIPI, SAMORA, MFULENI, DE NOON, JOE SLOVO, EERSTE RIVER, KRAAIFONTEIN, DELFT, RAVENSMEAD, ELSIES RIVER, BLUEDOWNS, GRASSY PARK, WYNBERG, PARKWOOD, RETREAT, SEA POINT, CAMPS BAY, WOODSTOCK, SALT RIVER, MILNERTON, TABLE VIEW, KENSINGTON, MAITLAND

ROUTE 2

EMPLOYEES OF SECURICOR AT 9PM FROM THE TYGER VALLEY SHOPPING COMPLEX TO THEIR PLACES OF RESIDENCE SITUATED IN THE MAGISTERIAL DISTRICTS OF MITCHELL'S PLAIN, KHAYELITSHA, LANGA, NYANGA, GUGULETU, PHILLIPI, SAMORA, MFULENI, DU NOON, JOE SLOVO, EERSTE RIVER, KRAAIFONTEIN, DELFT, RAVENSMEAD, ELSIES RIVER, BLUE DOWNS, GRASSY PARK, WYNBERG PARKWOOD, STEENBERG, RETREAT, SEA POINT, CAMPS BAY, WOODSTOCK, SALT RIVER, MILNERTON, TABLE VIEW, KENSINGTON, MAITLAND.

OP.2201769. (2) FAIRCAPE SHUTTLE CC ID NO 200300616023. (3) DISTRICT: CAPE TOWN. POSTAL ADDRESS: 27 OCEAN SPIRIT DRIVE, SANDRIFT EAST, MILNERTON, 7441. (4) NEW APPLICATION. (5) 1 X 14 PASSENGERS. (6) THE CONVEYANCE OF OTHER. (7) AUTHORITY:

ROUTE 1

EMPLOYEES OF SECURICOR AT 9PM FROM NO.2 LONG STREET CAPE TOWN TO THEIR PLACES OF RESIDENCE IN THE MAGISTERIAL DISTRICTS OF MITCHELL'S PLAIN, KHAYELITSHA, LANGA, NYANGA, GUGULETU, PHILLIPI, SAMORA, MFULENI, DU NOON, JOE SLOVO, EERSTE RIVER, KRAAIFONTEIN, DELFT, RAVENSMEAD, ELSIES RIVER, BLUE DOWNS, GRASSY PARK, WYNBERG, PARKWOOD, LOTUS RIVER, STEENBERG, RETREAT, SEA POINT, CAMPS BAY, WOODSTOCK, SALT RIVER, MILNERTON, TABLE VIEW, KENSINGTON, MAITLAND.

ROUTE 2

EMPLOYEES OF SECURICOR AT 9PM FROM THE TYGER VALLEY SHOPPING COMPLEX TO THEIR PLACES OF RESIDENCE SITUATED IN THE MAGISTERIAL DISTRICTS OF MITCHELL'S PLAIN, KHAYELITSHA, LANGA, NYANGA, GUGULETU, PHILLIPI, SAMORA, MFULENI, DU NOON, JOE SLOVO, EERSTE RIVER, KRAAIFONTEIN, DELFT, BELHAR, RAVENSMEAD, ELSIES RIVER, BLUE DOWNS, GRASSY PARK, WYNBERG PARKWOOD, LOTUS RIVER, STEENBERG, RETREAT, SEA POINT, CAMPS BAY, WOODSTOCK, SALT RIVER, MILNERTON, TABLE VIEW, KENSINGTON, MAITLAND.

OP.2201772. (2) FAIRCAPE SHUTTLE CC ID NO 200300616023. (3) DISTRICT: CAPE TOWN. POSTAL ADDRESS: 27 OCEAN SPIRIT DRIVE, SANDRIFT EAST, MILNERTON, 7441. (4) NEW APPLICATION. (5) 1 X 14 PASSENGERS. (6) THE CONVEYANCE OF TOURISTS. (7) AUTHORITY:

ROUTE 1

EMPLOYEES OF SECURICOR AT 9PM FROM NO.2 LONG STREET CAPE TOWN TO THEIR PLACES OF RESIDENCE IN THE MAGISTERIAL DISTRICTS OF MITCHELL'S PLAIN, KHAYELITSHA, LANGA, NYANGA, GUGULETU, PHILLIPI, SAMORA, MFULENI, DE NOON, JOE SLOVO, EERSTE RIVER, KRAAIFONTEIN, DELFT, RAVENSMEAD, ELSIES RIVER,

BLUEDOWNS, GRASSY PARK, WYNBERG, PARKWOOD, RETREAT, SEA POINT, CAMPS BAY, WOODSTOCK, SALT RIVER, MILNERTON, TABLE VIEW, KENSINGTON, MAITLAND.

ROUTE 2

EMPLOYEES OF SECURICOR AT 9PM FROM THE TYGER VALLEY SHOPPING COMPLEX TO THEIR PLACES OF RESIDENCE SITUATED IN THE MAGISTRIAL DISTRICTS OF MITCHELL'S PLAIN, KHAYELITSHA, LANGA, NYANGA, GUGULETU, PHILLIPI, SAMORA, MFULENI, DU NOON, JOE SLOVO, EERSTE RIVER, KRAAIFONTEIN, DELFT, RAVENSMEAD, ELSIES RIVER, BLUE DOWNS, GRASSY PARK, WYNBERG PARKWOOD, STEENBERG, RETREAT, SEA POINT, CAMPS BAY, WOODSTOCK, SALT RIVER, MILNERTON, TABLE VIEW, KENSINGTON, MAITLAND.

OP.2201805. (2) SAGELA BUYISILE JOHN BJ ID NO 6802045861088. (3) DISTRICT: CAPE TOWN. POSTAL ADDRESS: 27 ORANGE ROAD, VRYGROND, 7945. (4) NEW APPLICATION. (5) 1 X 15 PASSENGERS. (6) THE CONVEYANCE OF TAXI PASSENGERS. (7) AUTHORITY: E43 SAMORA MACHEL - CAPE TOWN

FROM SAMORA MACHEL, INTO CHRIS HANI CRESCENT, RIGHT INTO OLIVER THAMBO DRIVE, RIGHT INTO VANGUARD DRIVE, LEFT ONTO N2, ALONG N2 WHICH BECOMES SETTLERS WAY, WHICH BECOMES EASTERN BOULEVARD, LEFT INTO OSWALD PIROW STREET, RIGHT ONTO TOP DECK CAPE TOWN RAILWAY STATION CAPE TOWN AND RETURN ALONG THE SAME ROUTE SUBJECT TO THE CONDITION THAT ON THE FORWARD JOURNEY NO PASSENGERS ARE PICKED-UP AFTER LEAVING SAMORA MACHEL AND ON THE RETURN JOURNEY NO PASSENGERS ARE DROPPED-OFF BEFORE REACHING SAMORA MACHEL.

OP.2201830. (2) MAJALAMBA ZINGISA WASHINGTON ZW ID NO 5510165764088. (3) DISTRICT: WYNBERG. POSTAL ADDRESS: SITE C ROOM C 1365A, KHAYELITSHA, 7784 C/O CODETA KUWAIT RANK; SOLOMON, TSHUKU AVE; TRUST FUND OFFICE; SITE C; KHAYELITSHA, 7784. (4) NEW APPLICATION. (5) 1 X 16 PASSENGERS. (6) THE CONVEYANCE OF TAXI PASSENGERS. (7) AUTHORITY: 7 KHAYELITSHA - WYNBERG

FROM SITE C, KHAYELITSHA VIA LANSLOWNE ROAD, INTO WETTON ROAD, LEFT INTO MORON ROAD TO TAXI RANK AT WYNBERG RAILWAY STATION AND RETURN AS FOLLOWS: INTO CHURCH STREET, RIGHT INTO EGHAM ROAD, RIGHT INTO WETTON ROAD INTO LANSLOWNE ROAD TO SITE C, KHAYELITSHA.
131 KHAYELITSHA - CLAREMONT

FROM TAXI RANK AT KHAYELITSHA, LEFT INTO LANSLOWNE ROAD, ALONG LANSLOWNE ROAD, RIGHT INTO JAN SMUTS DRIVE, LEFT INTO TURFHALL ROAD, RIGHT INTO PRINCE ARTHUR ROAD, LEFT INTO LANSLOWNE ROAD WHICH BECOMES STANHOPE ROAD, RIGHT INTO STATION ROAD TO TAXI RANK AT CLAREMONT RAILWAY STATION AND RETURN ALONG THE SAME ROUTE.
G27 KHAYELITSHA VIA CLAREMONT - WYNBERG

FROM TAXI RANK AT SITE C, KHAYELITSHA, LEFT INTO LANSLOWNE ROAD, ALONG LANSLOWNE ROAD, RIGHT INTO JAN SMUTS DRIVE, LEFT INTO TURFHALL ROAD, RIGHT INTO PRINCE ARTHUR ROAD, LEFT INTO LANSLOWNE ROAD WHICH BECOMES STANHOPE ROAD, RIGHT INTO STATION ROAD TO TAXI RANK AT CLAREMONT RAILWAY STATION. FROM TAXI RANK IN CLAREMONT, INTO NEWRY ROAD, LEFT INTO MAIN ROAD, ALONG MAIN ROAD, LEFT INTO WETTON ROAD, WYNBERG, ALONG WETTON ROAD, RIGHT INTO THOMAS ROAD TO TAXI RANK IN MOROM ROAD WYNBERG SUBJECT TO THE CONDITION THAT NO PASSENGERS ARE PICKED UP IN MAIN ROAD BETWEEN CLAREMONT AND WYNBERG AND FURTHER THAT PASSENGERS ARE ONLY DROPPED OFF IN CLAREMONT AND NOT PICKED UP.
G28 KHAYELITSHA VIA WYNBERG - CLAREMONT

FROM TAXI RANK AT SITE C, KHAYELITSHA, LEFT INTO LANSLOWNE ROAD, INTO WETTON ROAD, LEFT INTO MOROM ROAD TO TAXI RANK AT WYNBERG RAILWAY STATION. FROM TAXI RANK IN MOROM ROAD WYNBERG, RIGHT INTO CHURCH STREET, RIGHT INTO EGHAM ROAD, LEFT INTO WETTON ROAD, RIGHT INTO MAIN ROAD, ALONG MAIN ROAD, RIGHT INTO RALPH STREET, CLAREMONT, LEFT INTO FIR STREET TO TAXI RANK IN CLAREMONT SUBJECT TO THE CONDITION THAT NO PASSENGERS ARE PICKED UP IN MAIN ROAD BETWEEN WYNBERG AND CLAREMONT AND FURTHER THAT PASSENGERS ARE ONLY DROPPED OFF IN WYNBERG AND NOT PICKED UP.
Z08 KHAYELITSHA - FISHHOEK

FROM SITE C TAXI RANK, TURN LEFT INTO LANSLOWNE ROAD, RIGHT TO STEVE BIKO ROAD, LEFT TO SWARTKLIP ROAD, RIGHT TO BADEN POWELL DRIVE AROUND TRAFFIC CIRCLE AT PRINCE GEORGE DRIVE INTO ROYAL ROAD INTO BEACH ROAD INTO ATLANTIS ROAD MUIZENBERG, LEFT INTO MAIN ROAD TO FISHHOEK MAIN ROAD LEFT INTO SUNRAY INTO BEACH ROAD, LEFT INTO TAXI RANK AT FISHHOEK STATION AND RETURN. FROM TAXI RANK FISHHOEK STATION, RIGHT INTO STATION ROAD AND RIGHT INTO MAIN ROAD TO KHAYELITSHA TRAVERSING THE SAME ROUTE ON THE RETURN JOURNEY. NO PICKING UP OF PASSENGERS AFTER LEAVING THE TAXI RANK ON THE FORWARD AND

RETURN JOURNEY AND NO RANKING.
KUWAIT - HARARE

FROM SITE C KUWAIT RANK LEFT INTO SOLOMON TSHUKU LEFT INTO MAPHONGWANA AVENUE, RIGHT INTO LANSDOWNE ROAD VIA LUZUKO AND DRIFTSAND OLD FAURE BACK INTO LANSDOWNE ROAD, RIGHT INTO MEW WAY, LEFT INTO PAMA ROAD RIGHT INTO KUSASA ROAD, RIGHT INTO MAKABENI ROAD, LEFT INTO SPINE ROAD, LEFT INTO NTLAZANE ROAD, RIGHT INTO STEVE BIKO ROAD, LEFT INTO BUKWAYO ROAD, RIGHT INTO NCUMO ROAD, RIGHT INTO FUNZA STREET VIA KUYASA INTO WALTER SISULU ROAD VIA MAKAYA OSCAR MPETHA INTO TAMBO ROAD INTO BATANDWA NDONDO ROAD TO HARARE AND RETURN VIA THE SAME ROUTE.
KUWAIT - MAKAYA

FROM SITE C IN KUWAIT RANK, LEFT INTO SOLOMON TSHUKU LEFT INTO MAPHONGWANA AVENUE, RIGHT INTO LANSDOWNE ROAD VIA LUZUKO AND DRIFTSAND OLD FAURE ROAD BACK INTO LANSDOWNE ROAD, RIGHT INTO MEW WAY, LEFT INTO PAMA ROAD, RIGHT INTO KUSASA ROAD RIGHT INTO MAKABENI ROAD LEFT INTO SPINE ROAD INTO LWANDLE DRIVE INTO ALBERTINA SISULU INTO MONGEZI ROAD INTO LAWULO RIGHT INTO LANSDOWNE INTO TUTU AVENUE, RIGHT INTO LANSDOWNE ROAD LEFT INTO LINDELA ROAD TO MACASSAR AND RETURN VIA THE SAME ROUTE.
KUWAIT - MACASSAR

FROM SITE C KUWAIT RANK, RIGHT INTO SOLOMON TSHUKU LEFT INTO LANSDOWNE ROAD, RIGHT INTO MEW WAY, LEFT INTO PAMA ROAD, LEFT INTO BONGA DRIVE (M45) INTO SULANI DRIVE INTO NYATHI AVENUE INTO LANSDOWNE ROAD RIGHT INTO FUKUTHA ROAD INTO CEKETHA ROAD TO MACASSAR AND RETURN VIA THE SAME ROUTE.

OP.2201839. (2) PITI THANDAZO ENOCH T ID NO 6601225666089. (3) DISTRICT: WYNBERG. POSTAL ADDRESS: 162 ERICA WAY, TAFELSIG, MITCHELL'S PLAIN, 7785. (4) NEW APPLICATION. (5) 1 X 15 PASSENGERS. (6) THE CONVEYANCE OF TAXI PASSENGERS. (7) AUTHORITY: JOEBURG - CLAREMONT

FROM JOEBURG TAXI RANK INTO LANSDOWNE ROAD, RIGHT INTO JAN SMUTS DRIVE, LEFT INTO TURFHALL ROAD, RIGHT INTO PRINCE ARTHUR ROAD, LEFT INTO LANSDOWNE ROAD OVER THE BRIDGE, RIGHT INTO FIR STREET TO CLAREMONT TAXI RANK AND RETURN.
JOEBURG TO CLAREMONT VIA WYNBERG

FROM JOEBURG TAXI RANK, INTO LANSDOWNE, AROUND THE CIRCLE INTO WETTON ROAD, LEFT INTO MOROM ROAD, LEFT INTO THOMAS ROAD, RIGHT INTO THE WYNBERG TAXI DROP OFF, RIGHT INTO CHURCH STREET, RIGHT INTO EGHAM ROAD, LEFT INTO WETTON ROAD, RIGHT INTO MAIN ROAD, RIGHT INTO RALPH STREET TO CLAREMONT TAXI RANK AND RETURN.

OP.2201854. (2) ANDRIES VERNON V ID NO 6504135129083. (3) DISTRICT: OUDTSHOORN. POSTAL ADDRESS: 384 SWAWELLAAN, BRIDGTON, OUDTSHOORN, 6620. (4) NEW APPLICATION. (5) 1 X 15 PASSENGERS. (6) THE CONVEYANCE OF TAXI PASSENGERS. (7) AUTHORITY:

695 - OUDTSHOORN - OUDTSHOORN NOORD

VANAF TAXI STAANPLEK TE UNIEPLEIN OUDTSHOORN, IN BONDSTRAAT, IN ADDERLEYSTRAAT, IN ST. SAVIOURSTRAAT, IN BARON VAN RHEEDSTRAAT, IN NOORDSTRAAT, IN PARKWEG NOORD, OOR VOORTREKKERWEG, IN PARKWEG SUID IN RADEMEYERSTRAAT, OOR LANGENHOVENWEG, IN DASSIEWEG, IN 12DE LAAN, OM SIRKEL IN ZEBRAWEG, IN ARNOLD DE JAGER RYLAAN OUDTSHOORN NOORD EN TERUG SOOS VOLG: IN PETUNIALAAN, IN ZEBRAWEG, IN DUIFLAAN, OM BRIDGETON SIRKEL, IN IMPALAWEG, IN POPLARSTRAAT, IN JACOBSONSTRAAT, IN QUARRYSTRAAT, IN JONESSTRAAT, IN MEULSTRAAT, IN ADDERLEYSTRAAT, IN BONDSTRAAT, IN TAXI STAANPLEK TE UNIEPLEIN OUDTSHOORN.

696 - OUDTSHOORN - OUDTSHOORN NOORD

VANAF TAXI STAANPLEK TE UNIEPLEIN OUDTSHOORN, IN BONDSTRAAT, IN ADDERLEYSTRAAT, IN VOORTREKKERWEG, IN HEUNISSTRAAT, IN 5DE LAAN, IN ARNOLD DE JAGER RYLAAN, IN PETUNIALAAN, IN WEYERSLAAN, IN STUURMANSTRAAT, IN ARNOLD DE JAGER RYLAAN, IN SYABONGASTRAAT, IN NEW LOOK OUDTSHOORN NOORD EN TERUG SOOS VOLG: IN 8STE LAAN, IN 18DE LAAN, IN ZEBRAWEG, IN DUIFLAAN, IN IMPALAWEG, IN POPLARSTRAAT, IN JACOBSONSTRAAT, IN VOORTREKKERWEG, IN ADDERLEYSTRAAT, IN BONDSTRAAT, IN TAXI STAANPLEK TE UNIEPLEIN OUDTSHOORN.

976 - OUDTSHOORN - OUDTSHOORN NOORD

VANAF TAXI STAANPLEK TE UNIEPLEIN BONDSTRAAT OUDTSHOORN, IN ADDERLEYSTRAAT, IN VOORTREKKERWEG, IN JACOBSONSTRAAT, IN POPLARSTRAAT, IN IMPALAWEG, IN DUIFLAAN, IN ZEBRAWEG, IN PETUNIALAAN, IN WEYERSLAAN, IN STUURMANSTRAAT, IN ARNOLD DE

JAGER RYLAAN, IN 20STE LAAN, IN NEWLOOK OUDTSHOORN NOORD EN TERUG SOOS VOLG: IN DASSIEWEG, IN 17DE LAAN, IN GRYSBOKLAAN, IN ZEBRAWEG, IN SPRINGBOKWEG, IN VOORTREKKERWEG, IN HOOFSTRAAT, IN KERKSTRAAT, IN ADDERLEYSTRAAT, IN BONDSTRAAT, NA TAXI STAANPLEK TE UNIEPLEIN OUDTSHOORN.

781 OUDTSHOORN - OUDTSHOORN NOORD

VANAF TAXI STAANPLEK TE UNIEPLEIN, OUDTSHOORN NA PUNTE GELE BINNE DIE MUNISIPALE GEBIED VAN OUDTSHOORN EN TERUG OP VOORWAARDE DAT HIERDIE VERVOER OP HIERDIE ROETE SLEGS TUSSEN DIE VOLGENDE TYE MAG PLAASVIND: 1. MAANDAE TOT DONDERDAE TUSSEN 08H30 EN 12H00; 2. 14H00 EN 16H30 EN 3. 17H30 EN 07H30. VRYDAE 08H30 TOT MAANDAE 07H00.

982 OUDTSHOORN - MOSSELBAAI

VANAF UNIEPLEIN, OUDTSHOORN OOR ROBINSON PAS, IN LOUIS FOURIELAAN, LINKS IN GEORGEWEG, REGS IN KERKSTRAAT, LINKS IN MARSHSTRAAT, REGS IN ZIETMANSTRAAT, REGS IN MATFIELDSTRAAT, IN ERNEST ROBINSONSTRAAT NA TAXI STAANPLEK TE MOSSELBAAI EN TERUG OOR DIESELFDE ROETE OP VOORWAARDE DAT PASSASIER SLEGS AFGELAAT WORD IN MOSSELBAAI EN GEEN PASSASIER OPGETEL WORD BINNE DIE MUNISIPALE GEBIED VAN MOSSELBAAI.

995 - OUDTSHOORN - MOUNT HOPE

VANAF TAXI STAANPLEK TE UNIEPLEIN OUDTSHOORN OOR N12, IN R328 OOR VOLMOED, KANDELAARSRIVIER NA MOUNT HOPE EN TERUG OOR DIESELFDE ROETE.

A98 - OUDTSHOORN - CALITZDORP

VANAF TAXI STAANPLEK TE UNIEPLEIN IN BONDSTRAAT OUDTSHOORN, REGS IN ADDERLEYSTRAAT, REGS IN VOORTREKKERWEG, IN R62 OOR DE HOOP, OOR WELBEDACHT, OOR UITVLUGT, OOR WARMBAD NA TAXI STAANPLEK TE GEMEENSKAPSAAL CALITZDORP EN TERUG OOR DIESELFDE ROETE.

C37 OUDTSHOORN - KAMANASSIE

VANAF TAXI STAANPLEK TE UNIEPLEIN, OUDTSHOORN IN BONDSTRAAT, IN ADDERLEYSTRAAT, DEUR KAMANASSIEPAD NA PROEFPLAAS DEUR ROOIHEUWEL DEUR HOTTOMSKLOOF NA KAMANASSIE DAM EN TERUG OOR DIESELFDE ROETE.

D57 - OUDTSHOORN - MATJIESRIVIER

VANAF TAXI STAANPLEK TE UNIEPLEIN OUDTSHOORN, LINKS IN ADDERLEYSTRAAT, LINKS IN KERKSTRAAT, REGS IN BARON VAN RHEEDSTRAAT, LINKS IN R28 OOR BUFFELSDRIFT, SCHOEMANSHOEK EN GROOTKRAAL TOT BY POSKANTOOR MATJIESRIVIER EN TERUG OOR DIESELFDE ROETE.

D60 - OUDTSHOORN - VLAKTEPLAAS

VANAF TAXI STAANPLEK TE UNIEPLEIN OUDTSHOORN, REGS IN ADDERLEYSTRAAT, LINKS IN VOORTREKKERWEG, IN N12 NA DE RUST, IN BLOMNEKSTRAAT, IN SKOOLSTRAAT, IN RANDSTRAAT, IN SCHOEMANSTRAAT NA STAANPLEK IN SCHOEMANSTRAAT TE DE RUST IN RANDSTRAAT, IN SKOOLSTRAAT, IN BLOMNEKSTRAAT, IN N12, LANGS N12 NA STAANPLEK TE KLAARSTROOM, TERUG NA N12, LANGS N12 TOT BY VLAKTEPLAAS EN TERUG OOR DIESELFDE ROETE.

D62 - OUDTSHOORN - VOLMOED

VANAF TAXI STAANPLEK TE UNIEPLEIN OUDTSHOORN, REGS IN ADDERLEYSTRAAT, REGS IN VOORTREKKERWEG, LINKS IN LANGENHOVENWEG, REGS IN RADEMEYERSTRAAT, OOR WELGELUK, LINKS IN R328, REGS IN ONBEKENDE PAD NA LOKASIE TE VOLMOED EN TERUG OOR DIESELFDE ROETE.

D63 - OUDTSHOORN - SPITSKOP

VANAF TAXI STAANPLEK TE UNIEPLEIN OUDTSHOORN, REGS IN ADDERLEYSTRAAT, LINKS IN VOORTREKKERWEG, IN R29, LINKS BY OUDEMURAAGIE AFDRAAI NA SPITSKOP WINKEL SPITSKOP EN TERUG OOR DIESELFDE ROETE.

OP.2201912. (2) CLASSEN MINNIE M ID NO 5903070142088. (3) DISTRICT: KUILSRIVIER. POSTAL ADDRESS: 22 VAN GOGH CRES, MALIBU VILLAGE, 7100. (4) NEW APPLICATION. (5) 1 X 10 PASSENGERS. (6) THE CONVEYANCE OF TAXI PASSENGERS. (7) AUTHORITY: MALIBU VILLAGE - TUSCANY GLEN

LONDON WAY - HINDLE ROAD TO BLUE DOWNS WAY VICKING STREET.

OP.2201914. (2) CLASSEN MINNIE M ID NO 5903070142088. (3) DISTRICT: KUILSRIVIER. POSTAL ADDRESS: 22 VAN GOGH CRES, MALIBU VILLAGE, 7100. (4) NEW APPLICATION. (5) 1 X 15 PASSENGERS. (6) THE CONVEYANCE OF TAXI

PASSENGERS. (7) AUTHORITY:
MALIBU VILLAGE - TUSCANY GLEN

LONDON WAY - HINDLE ROAD BLUE DOWNS WAY - VICKING STREET

OP.2201927. (2) COTTLE SHARON ANNE SA ID NO 6511080099088. (3) DISTRICT: CAPE TOWN. POSTAL ADDRESS: F31 TREEHAVEN CLOSE, BASSET ROAD, CLAREMONT, 7708. (4) NEW APPLICATION. (5) 1 X 5 PASSENGERS. (6) THE CONVEYANCE OF TOURISTS. (7) AUTHORITY: PASSENGERS AND THEIR PERSONAL EFFECTS FROM VARIOUS POINTS SITUATED IN CAPE TOWN TO POINTS WITHIN A RADIUS OF 250 KM AND RETURN. PASSENGERS AND THEIR PERSONAL EFFECTS FROM CAPE TOWN INTERNATIONAL AIRPORT TO VARIOUS POINTS SITUATED IN CAPE TOWN AND RETURN.

OP.2201970. (2) SAGELA BUYISILE JOHN BJ ID NO 6802045861088. (3) DISTRICT: WYNBERG. POSTAL ADDRESS: 27 ORANGE ROAD, VRYGROND, 7945 C/O MR S NCATE 13 COCK STREET, MONTANA, 7490. (4) NEW APPLICATION. (5) 1 X 15 PASSENGERS. (6) THE CONVEYANCE OF TAXI PASSENGERS. (7) AUTHORITY: E43 SAMORA MACHEL - CAPE TOWN

FROM SAMORA MACHEL, INTO CHRIS HANI CRESCENT, RIGHT INTO OLIVER THAMBO DRIVE, RIGHT INTO VANGUARD DRIVE, LEFT ONTO N2, ALONG N2 WHICH BECOMES SETTLERS WAY, WHICH BECOMES EASTERN BOULEVARD, LEFT INTO OSWALD PIROW STREET, RIGHT ONTO TOP DECK CAPE TOWN RAILWAY STATION CAPE TOWN AND RETURN ALONG THE SAME ROUTE SUBJECT TO THE CONDITION THAT ON THE FORWARD JOURNEY NO PASSENGERS ARE PICKED UP AFTER LEAVING SAMORA MACHEL AND ON THE RETURN JOURNEY NO PASSENGERS ARE DROPPED OFF BEFORE REACHING SAMORA MACHEL.

OP.2201979. (2) CAMPHER IGNATIUS MARTHINUS IM ID NO 5502135039089. (3) DISTRICT: RADIUS. POSTAL ADDRESS: SAREL CILLIERSTRAAT 102, STRAND, 7140. (4) NEW APPLICATION. (5) 1 X 17 PASSENGERS. (6) THE CONVEYANCE OF TOURISTS. (7) AUTHORITY: FROM PICK UP POINTS SITUATED WITHIN A RADIUS OF 60 KM FROM PLACE OF BUSINESS AT 102 SAREL CILLIERS STREET, STRAND TO POINTS WITHIN THE R.S.A AND RETURN.

OP.2201980. (2) CAMPHER IGNATIUS MARTHINUS IM ID NO 5502135039089. (3) DISTRICT: STRAND. POSTAL ADDRESS: SAREL CILLIERSTRAAT 102, STRAND, 7140. (4) NEW APPLICATION. (5) 1 X 17 PASSENGERS. (6) THE CONVEYANCE OF TOURISTS. (7) AUTHORITY: FROM PICK UP POINTS SITUATED WITHIN A RADIUS OF 60 KM FROM PLACE OF BUSINESS SITUATED AT 102 SAREL CILLIERS STREET, STRAND TO POINTS WITHIN THE RSA AND RETURN.

OP.2202113. (2) AKOOJEE SUZANNE S ID NO 6510120046083. (3) DISTRICT: GOODWOOD. POSTAL ADDRESS: 15 BEVAN ROAD, GREENHAVEN, ATHLONE, 7764. (4) ADDITIONAL AUTHORITY, PERMIT NO. 1554753/0 FROM AKOOJEE SUZANNE S (14 X PASSENGERS, DISTRICT: GOODWOOD). (5) 1 X 14 PASSENGERS. (6) THE CONVEYANCE OF TAXI PASSENGERS. (7) AUTHORITY: Permit No. 1554753/0
EXISTING AUTHORITY:

137 MAITLAND - BLOUBERGSTRAND

FROM TAXI RANK AT MAITLAND RAILWAY STATION, RIGHT AT STATION ROAD, LEFT AT CORONATION ROAD, RIGHT AT KOEBERG ROAD, ALONG KOEBERG ROAD, LEFT INTO BOUNDARY ROAD AT THE START OF MILNERTON, RIGHT INTO OTTO DU PLESSIS DRIVE, LEFT AT OCEAN WAY DRIVE, SUNSET BEACH, RIGHT AT BAY BEACH AVENUE, LEFT AT OTTO DU PLESSIS DRIVE, LEFT AT MARINE DRIVE PASSING DOLPHIN BEACH HOTEL, LEFT INTO SIR DAVID BAIRD DRIVE BLOUBERGSTRAND AND RETURN ALONG THE SAME ROUTE.

THE ABOVE ROUTE IS SUBJECT TO THE FOLLOWING CONDITIONS:

(A) THAT NO PASSENGERS ARE PICKED UP AT ANY OTHER RANK.
(B) THE VEHICLE MUST BE REGISTERED IN THE NAME OF THE OPERATING LICENCE HOLDER. (C) THE HOLDER OF THIS OPERATING LICENCE IS PROHIBITED FROM ENTERING INTO ANY AGREEMENT WHEREBY ANOTHER PARTY IS PERMITTED TO UNDERTAKE ROAD TRANSPORTATION FOR OWN GAIN UNDER AUTHORITY OF THIS LICENCE. (D) THE COMPLETE ROUTE MUST BE TRAVERSED AND NOT ONLY A PORTION OF IT. (E) THE OPERATING LICENCE IS NOT TRANSFERABLE. (F) THE AUTHORITY IS REVIEWABLE AT ANYTIME.

ADDITIONAL AUTHORITY:

72 MAITLAND - KOEBERG POWER STATION

FROM TAXI RANK AT MAITLAND RAILWAY STATION, RIGHT INTO STATION ROAD, LEFT AT CORONATION ROAD, RIGHT AT KOEBERG ROAD PASSING BROOKLYN, RUGBY, LEFT INTO BOUNDARY ROAD, RIGHT INTO OTTO DU PLESSIS DRIVE, LEFT INTO OCEAN WAY DRIVE

SUNSET BEACH RIGHT AT BEACH BAY AVENUE, LEFT INTO OTTO DU PLESSIS DRIVE, LEFT AT MARINE DRIVE, PASSING DOLPHIN BEACH HOTEL, LEFT AT SIR DAVID BAIRD DRIVE BLOUBERGSTRAND, LEFT AT MARINE DRIVE, LEFT INTO OTTO DU PLESSIS DRIVE MELKBOSSTRAND TO KOEBERG POWER STATION AND RETURN AS FOLLOWS: INTO OTTO DU PLESSIS DRIVE, RIGHT INTO MARINE DRIVE, LEFT INTO BLAAUWBERG ROAD, PASSING BAYSIDE CENTRE TABLE VIEW, RIGHT INTO KOEBERG ROAD, PASSING KILLARNEY, MONTAGUE GARDENS, MARCONI BEAM, RIGHT INTO RACE COURSE ROAD, RETURN INTO KOEBERG ROAD, RIGHT INTO KOEBERG ROAD, LEFT INTO FREEDOM WAY TO JOE SLOVO PARK, RETURN INTO FREEDOM WAY, RIGHT INTO MILKY WAY DRIVE PHOENIX, LEFT AT KOEBERG ROAD PASSING CAMBRIDGE CENTRE POINT, RUGBY, BROOKLYN, LEFT INTO CORONATION ROAD, RIGHT INTO STATION ROAD, LEFT TO TAXI TERMINUS AT MAITLAND RAILWAY STATION.
137 MAITLAND - BLOUBERGSTRAND

FROM TAXI RANK AT MAITLAND RAILWAY STATION, RIGHT AT STATION ROAD, LEFT AT CORONATION ROAD, RIGHT AT KOEBERG ROAD, ALONG KOEBERG ROAD, LEFT INTO BOUNDARY ROAD AT THE START OF MILNERTON, RIGHT INTO OTTO DU PLESSIS DRIVE, LEFT AT OCEAN WAY DRIVE SUNSET BEACH, RIGHT AT BAY BEACH AVENUE, LEFT AT OTTO DU PLESSIS DRIVE, LEFT AT MARINE DRIVE PASSING DOLPHIN BEACH HOTEL, LEFT INTO SIR DAVID BAIRD DRIVE BLOUBERGSTRAND AND RETURN ALONG THE SAME ROUTE.
355 MAITLAND - MITCHELL'S PLAIN

FROM TAXI RANK AT MAITLAND RAILWAY STATION, RIGHT INTO STATION ROAD, LEFT INTO VOORTREKKER ROAD, LEFT INTO KOEBERG ROAD (M15), PROCEED ALONG M15, LEFT ONTO N2, ALONG N2, LEFT AT R300/MITCHELL'S PLAIN TURN OFF, ALONG R300 TOWARDS MITCHELL'S PLAIN, LEFT INTO A Z BERMAN AVENUE, RIGHT INTO 8TH AVENUE TO TOWN CENTRE, MITCHELL'S PLAIN DROPP OFF ONLY.
357 MAITLAND - MONTAGUE GARDENS

FROM TAXI RANK AT MAITLAND RAILWAY STATION, RIGHT INTO STATION ROAD, LEFT INTO CORONATION ROAD, RIGHT INTO KOEBERG ROAD, ALONG KOEBERG ROAD, RIGHT ONTO N1, LEFT AT N7 TURN OFF, LEFT INTO BOSMANS DAM ROAD, RIGHT INTO MONTAGUE DRIVE, MONTAGUE GARDENS AND RETURN AS FOLLOWS: LEFT INTO FREEDOM ROAD OR RACE COURSE ROAD, LEFT INTO KOEBERG ROAD, VIA CAMBRIDGE TAXI RANK, PROCEED ALONG KOEBERG ROAD, LEFT INTO CORONATION ROAD, RIGHT INTO STATION ROAD, TO MAITLAND RAILWAY STATION.
358 MAITLAND - KILLARNEY

FROM TAXI RANK MAITLAND RAILWAY STATION, RIGHT INTO STATION ROAD, LEFT INTO CORONATION ROAD, RIGHT INTO KOEBERG ROAD, ALONG KOEBERG ROAD TO KILLARNEY AND RETURN ALONG THE SAME ROUTE.
414 MAITLAND - CAPE TOWN

FROM TAXI RANK IN MAITLAND, RIGHT INTO STATION ROAD, LEFT INTO VOORTREKKER ROAD, ALONG VOORTREKKER ROAD, AROUND CIRCLE, RIGHT INTO ALBERT ROAD, ALONG ALBERT ROAD, INTO NEW MARKET STREET, LEFT INTO RUSSEL ROAD, RIGHT INTO SIR LOWRY ROAD, RIGHT INTO OSWALD PIROW ROAD, LEFT INTO TOP DECK, CAPE TOWN RAILWAY STATION CAPE TOWN DROPP OFF ONLY.
415 MAITLAND - KILLARNEY GARDENS

FROM TAXI RANK IN MAITLAND, RIGHT INTO STATION ROAD, LEFT INTO CORONATION ROAD, RIGHT INTO KOEBERG ROAD, ALONG KOEBERG ROAD, INTO POTSDAM ROAD, RIGHT INTO KILLARNEY AVENUE, KILLARNEY AND RETURN ALONG THE SAME ROUTE.

OP.2202122. (2) KAMMIES MARK DENVER MD ID NO 6604235229088. (3) DISTRICT: GOODWOOD. POSTAL ADDRESS: 5 SKIP ROAD, GREENHAVEN, ATHLONE, 7764. (4) ADDITIONAL AUTHORITY, PERMIT NO. 509764/6 FROM KAMMIES MARK DENVER MD (15 X PASSENGERS, DISTRICT: GOODWOOD). (5) 1 X 15 PASSENGERS. (6) THE CONVEYANCE OF TAXI PASSENGERS. (7) AUTHORITY: Permit No. 509764/6
EXISTING AUTHORITY:

72 MAITLAND - KOEBERG POWER STATION

FROM TAXI RANK AT MAITLAND RAILWAY STATION, RIGHT INTO STATION ROAD, LEFT AT CORONATION ROAD, RIGHT AT KOEBERG ROAD, PASSING BROOKLYN, RUGBY, LEFT INTO BOUNDARY ROAD, RIGHT INTO OTTO DU PLESSIS DRIVE, LEFT INTO OCEAN WAY DRIVE SUNSET BEACH,, RIGHT AT BAY BEACH AVENUE, LEFT INTO OTTO DU PLESSIS

DRIVE, LEFT AT MARINE DRIVE, PASSING DOLPHIN BEACH HOTEL, LEFT AT SIR DAVID BAIRD DRIVE BLOUBERGSTRAND, LEFT AT MARINE DRIVE, LEFT INTO OTTO DU PLESSIS DRIVE MELKBOSSTRAND TO KOEBERG POWER STATION AND RETURN AS FOLLOWS: INTO OTTO DU PLESSIS DRIVE, RIGHT INTO MARINE DRIVE, LEFT INTO BLAAUWBERG ROAD, PASSING BAYSIDE CENTRE TABLE VIEW, RIGHT INTO KOEBERG ROAD, PASSING KILLARNEY, MONTAGUE GARDENS, MARCONI BEAM, RIGHT INTO RACE COURSE ROAD, RETURN INTO KOEBERG ROAD, RIGHT INTO KOEBERG ROAD LEFT INTO FREEDOM WAY TO JOE SLOVO PARK, RETURN INTO FREEDOM WAY, RIGHT INTO MILKY WAY DRIVE PHOENIX, LEFT AT KOEBERG ROAD PASSING CAMBRIDGE CENTRE POINT, RUGBY, BROOKLYN, LEFT INTO CORONATION ROAD, RIGHT INTO STATION ROAD, LEFT TO TAXI TERMINUS AT MAITLAND RAILWAY STATION SUBJECT TO THE FOLLOWING CONDITIONS: (A) THAT NO PASSENGERS ARE PICKED UP AT ANY OTHER TAXI RANK. (B) THE VEHICLE MUST BE REGISTERED IN THE NAME OF THE PERMIT HOLDER. (C) THE HOLDER OF THIS PERMIT IS PROHIBITED FROM ENTERING INTO ANY AGREEMENT WHEREBY ANOTHER PARTY IS PERMITTED TO UNDERTAKE ROAD TRANSPORTATION FOR OWN GAIN UNDER AUTHORITY OF THIS PERMIT. (D) THE COMPLETE ROUTE MUST BE TRAVERSED AND NOT ONLY A PORTION OF IT.

ADDITIONAL AUTHORITY:

137 MAITLAND - BLOUBERGSTRAND

FROM TAXI RANK AT MAITLAND RAILWAY STATION, RIGHT AT STATION ROAD, LEFT AT CORONATION ROAD, RIGHT AT KOEBERG ROAD, ALONG KOEBERG ROAD, LEFT INTO BOUNDARY ROAD AT THE START OF MILNERTON, RIGHT INTO OTTO DU PLESSIS DRIVE, LEFT AT OCEAN WAY DRIVE SUNSET BEACH, RIGHT AT BAY BEACH AVENUE, LEFT AT OTTO DU PLESSIS DRIVE, LEFT AT MARINE DRIVE PASSING DOLPHIN BEACH HOTEL, LEFT INTO SIR DAVID BAIRD DRIVE BLOUBERGSTRAND AND RETURN ALONG THE SAME ROUTE.

72 MAITLAND - KOEBERG POWER STATION

FROM TAXI RANK AT MAITLAND RAILWAY STATION, RIGHT INTO STATION ROAD, LEFT AT CORONATION ROAD, RIGHT AT KOEBERG ROAD PASSING BROOKLYN, RUGBY, LEFT INTO BOUNDARY ROAD, RIGHT INTO OTTO DU PLESSIS DRIVE, LEFT INTO OCEAN WAY DRIVE SUNSET BEACH RIGHT AT BEACH BAY AVENUE, LEFT INTO OTTO DU PLESSIS DRIVE, LEFT AT MARINE DRIVE, PASSING DOLPHIN BEACH HOTEL, LEFT AT SIR DAVID BAIRD DRIVE BLOUBERGSTRAND, LEFT AT MARINE DRIVE, LEFT INTO OTTO DU PLESSIS DRIVE MELKBOSSTRAND TO KOEBERG POWER STATION AND RETURN AS FOLLOWS: INTO OTTO DU PLESSIS DRIVE, RIGHT INTO MARINE DRIVE, LEFT INTO BLAAUWBERG ROAD, PASSING BAYSIDE CENTRE TABLE VIEW, RIGHT INTO KOEBERG ROAD, PASSING KILLARNEY, MONTAGUE GARDENS, MARCONI BEAM, RIGHT INTO RACE COURSE ROAD, RETURN INTO KOEBERG ROAD, RIGHT INTO KOEBERG ROAD, LEFT INTO FREEDOM WAY TO JOE SLOVO PARK, RETURN INTO FREEDOM WAY, RIGHT INTO MILKY WAY DRIVE PHOENIX, LEFT AT KOEBERG ROAD PASSING CAMBRIDGE CENTRE POINT, RUGBY, BROOKLYN, LEFT INTO CORONATION ROAD, RIGHT INTO STATION ROAD, LEFT TO TAXI TERMINUS AT MAITLAND RAILWAY STATION.

355 MAITLAND - MITCHELL'S PLAIN

FROM TAXI RANK AT MAITLAND RAILWAY STATION, RIGHT INTO STATION ROAD, LEFT INTO VOORTREKKER ROAD, LEFT INTO KOEBERG ROAD (M15), PROCEED ALONG M15, LEFT ONTO N2, ALONG N2, LEFT AT R300/MITCHELL'S PLAIN TURN OFF, ALONG R300 TOWARDS MITCHELL'S PLAIN, LEFT INTO A Z BERMAN AVENUE, RIGHT INTO 8TH AVENUE TO TOWN CENTRE, MITCHELL'S PLAIN AND RETURN ALONG THE SAME ROUTE.

357 MAITLAND - MONTAGUE GARDENS

FROM TAXI RANK AT MAITLAND RAILWAY STATION, RIGHT INTO STATION ROAD, LEFT INTO CORONATION ROAD, RIGHT INTO KOEBERG ROAD, ALONG KOEBERG ROAD, RIGHT ONTO N1, LEFT AT N7 TURN OFF, LEFT INTO BOSMANS DAM ROAD, RIGHT INTO MONTAGUE DRIVE, MONTAGUE GARDENS AND RETURN AS FOLLOWS: LEFT INTO FREEDOM ROAD OR RACE COURSE ROAD, LEFT INTO KOEBERG ROAD, VIA CAMBRIDGE TAXI RANK, PROCEED ALONG KOEBERG ROAD, LEFT INTO CORONATION ROAD, RIGHT INTO STATION ROAD, TO MAITLAND RAILWAY STATION.

358 MAITLAND - KILLARNEY

FROM TAXI RANK MAITLAND RAILWAY STATION, RIGHT INTO STATION ROAD, LEFT INTO CORONATION ROAD, RIGHT INTO KOEBERG ROAD, ALONG KOEBERG ROAD TO KILLARNEY AND RETURN ALONG THE SAME ROUTE.

414 MAITLAND - CAPE TOWN

FROM TAXI RANK IN MAITLAND, RIGHT INTO STATION ROAD, LEFT INTO VOORTREKKER ROAD, ALONG VOORTREKKER ROAD, AROUND CIRCLE, RIGHT INTO ALBERT STREET, ALONG ALBERT ROAD, INTO NEW MARKET STREET, LEFT INTO RUSSEL ROAD, RIGHT INTO SIR LOWRY ROAD, RIGHT INTO OSWALD PIROW ROAD, LEFT INTO TOP DECK, CAPE TOWN RAILWAY STATION, CAPE TOWN AND RETURN ALONG THE SAME ROUTE.
415 MAITLAND - KILLARNEY GARDENS

FROM TAXI RANK IN MAITLAND, RIGHT INTO STATION ROAD, LEFT INTO CORONATION ROAD, RIGHT INTO KOEBERG ROAD, ALONG KOEBERG ROAD, INTO POTSDAM ROAD, RIGHT INTO KILLARNEY AVENUE, KILLARNEY AND RETURN ALONG THE SAME ROUTE.

OP.2202178. (2) VAN DER WALT LERICIA CLAUDINE LC ID NO 7406090199086. (3) DISTRICT: BELLVILLE. POSTAL ADDRESS: 20 TALFELBERGWEG EXT 16, BELHAR, 7493. (4) NEW APPLICATION. (5) 1 X 16 PASSENGERS. (6) THE CONVEYANCE OF TAXI PASSENGERS. (7) AUTHORITY: BELHAR - BELLVILLE

ON THE CNR ST VINCENT DRIVE INTO PROSPECT AVENUE, LEFT INTO ARUNDAL DRIVE, STRAIGHT INTO BLOEMENDAL WAY, LEFT INTO BATAVIA WAY, RIGHT INTO DE MIST STREET, RIGHT INTO ANREITH DRIVE, RIGHT INTO ALABAMA AVENUE, LEFT INTO BATAVIA WAY, LEFT INTO HEERENGRACHT STREET, LEFT INTO ERICA DRIVE, RIGHT INTO SYMPHONY ROAD, STRAIGHT INTO BELRAIL WAY, LEFT INTO CHARL MALAN STREET INTO BETLSTAR JUNCTION TAXI RANK AND RETURN ON THE SAME ROUTE.

OP.2202179. (2) VAN DER WALT LERICIA CLAUDINE LC ID NO 7406090199086. (3) DISTRICT: KUILSRIVIER. POSTAL ADDRESS: 20 TALFELBERGWEG EXT 16, BELHAR, 7493. (4) NEW APPLICATION. (5) 1 X 16 PASSENGERS. (6) THE CONVEYANCE OF TAXI PASSENGERS. (7) AUTHORITY: DELFT SUID - BELLVILLE

VANAF TAXI STAANPLEK TE MANGOSTRAAT DELFT SUID IN DELFT HOOFWEG, REGS IN VOORBRUG RYLAAN, REGS IN DELFT HOOFWEG, LINKS IN STELLENBOSCH ARTERIAL WEG, REGS IN SYMPHONY WEG, IN MODDERDAM WEG LINKS IN BELLRAILWEG, LINKS IN CHARL MALANSTRAAT TOT BY TAXI STAANPLEK TE BELLVILLE EN TERUG OOR DIESELFDE ROETE.

OP.2203518. (2) ZIHLANGU MLANDEKI WELCOME MW ID NO 6409225844080. (3) DISTRICT: CAPE TOWN. POSTAL ADDRESS: N12 SITE B, KHAYELITSHA, 7784. (4) NEW APPLICATION. (5) 1 X 4 PASSENGERS. (6) THE CONVEYANCE OF TAXI PASSENGERS. (7) AUTHORITY: FROM POINTS WITHIN A RADIUS OF 5KM FROM GRAND CENTRAL, CAPE TOWN TO POINTS WITHIN A RADIUS OF 35KM FROM GRAND CENTRAL, CAPE TOWN AND RETURN.

OP.2204696. (2) ZENZILE SIPHO MICHAEL SM ID NO 7203245747087. (3) DISTRICT: BELLVILLE. POSTAL ADDRESS: 43277, KWAKO STREET, KHAYELITSHA, 7784. (4) AMENDMENT OF ROUTE, PERMIT NO. 1527919/0 FROM ZENZILE SIPHO MICHAEL SM (15 X PASSENGERS, DISTRICT: BELLVILLE). (5) 1 X 15 PASSENGERS. (6) THE CONVEYANCE OF TAXI PASSENGERS. (7) AUTHORITY: Permit No. 1527919/0
28 KHAYELITSHA - MELKBOSSTRAND - KILLARNEY

FROM TAXI RANK AT SITE C, KHAYELITSHA, LEFT INTO LANSLOWNE ROAD TOWARDS MEW WAY, LEFT AT TRAFFIC SIGNALS AT MEW WAY, LEFT ONTO N2, PROCEED ALONG N2, TURNING INTO VANGUARD DRIVE, LEFT INTO BOSMANS DAM ROAD, RIGHT INTO KOEBERG ROAD, ALONG KOEBERG ROAD, LEFT INTO BLAAUWBERG ROAD, RIGHT INTO OTTO DU PLESSIS DRIVE, INTO BLAAUWBERG, BACK INTO OTTO DU PLESSIS DRIVE, ALONG OTTO DU PLESSIS THROUGH MELKBOSSTRAND, INTO WEST COAST ROAD, LEFT INTO PHILADELPHIA TURN OFF, ALONG PHILADELPHIA ROAD, RIGHT INTO N7, ALONG N7, RIGHT INTO POTSDAM ROAD TO KILLARNEY AND RETURN ON CONDITION THAT A 3 MINUTE ONLY WAITING TIME IS ALLOWED IN BLAAUWBERG ROAD.
KHAYELITSHA - MAITLAND

FROM SITE C, TAXI RANK INTO SOLOMON TSHUKU AVENUE TURN LEFT TO LANSLOWNE ROAD TURN LEFT AT TRAFFIC LIGHTS INTO MEW WAY ROAD TURN INTO FREEWAY N2 PROCEED STRAIGHT TURN LEFT TO OVER THE BRIDGE TURN RIGHT TO N7 OVER THE BRIDGE TURN LEFT AND TURN TO GUNNERS CIRCLE TO VIKING ROAD RIGHT VOORTREKKER ROAD TO TURN RIGHT FERDALE STREET TO STATION MAITLAND AND RETURN. FROM SITE C, TAXI RANK INTO SOLOMON TSHUKU AVENUE TURN LEFT TO LANSLOWNE ROAD TURN LEFT AT TRAFFIC LIGHTS INTO MEW WAY ROAD TURN INTO FREEWAY N2 PROCEED STRAIGHT TURN LEFT TO OVER THE BRIDGE TURN RIGHT TO N7 TURN RIGHT AND TURN TO GUNNERS CIRCLE AND RIGHT TRAFFIC LIGHT PASS VIKING ROAD TO SIPRES STREET AND TURN LEFT AT FICUS STREET AND TURN RIGHT TO PLENE AVENUE STRAIGHT TO CONRADIE OVER THE BRIDGE TO TURN LEFT AND

RIGHT TO JAN SMITH ROAD TO NDABENI CIRCLE AND TURN RIGHT
VOORTREKKER ROAD AND RIGHT FERDALE TO STATION MAITLAND AND
RETURN.

KHAYELITSHA - GOODWOOD

FROM SITE C, TAXI RANK INTO SOLOMON TSHUKU AVENUE TURN LEFT
TO LANSDOWNE ROAD TURN LEFT AT TRAFFIC LIGHTS INTO MEW WAY
ROAD TURN INTO FREEWAY N2 PROCEED STRAIGHT TURN LEFT TO OVER
THE BRIDGE TURN RIGHT TO N7 TURN VIKING ROAD TURN LEFT
SHOWGROUND AVENUE AND TURN LEFT MAIL STREET AND TURN LEFT TO
AGRIC STREET BACK MAIL STREET TO CASINO RETURN SAME ROUTE.

KHAYELITSHA - MUTUAL

FROM SITE C, TAXI RANK INTO SOLOMON TSHUKU AVENUE TURN LEFT
TO LANSDOWNE ROAD TURN LEFT AT TRAFFIC LIGHTS INTO MEW WAY
ROAD TURN INTO FREEWAY N2 PROCEED STRAIGHT TURN LEFT TO OVER
THE BRIDGE TURN RIGHT TO N7 TURN LEFT TO VOORTREKKER ROAD
AND TURN LEFT CREMOTORIUM ROAD BACK TO FERDALE STREET TO
MAITLAND STATION AND RETURN.

KUWAIT - HARARE

FROM SITE C, TAXI RANK INTO SOLOMON TSHUKU LEFT INTO MAPHONGWANA AVENUE
RIGHT INTO LANSDOWNE ROAD VIA LUZUKO AND DRIFTSAND OLD FAURE ROAD BACK INTO
LANSDOWNE ROAD RIGHT INTO

MEW WAY LEFT INTO PAMA ROAD RIGHT INTO KUSASA ROAD RIGHT
INTO MAKABENI ROAD LEFT INTO SPINE ROAD LEFT INTO NTLAZANE
ROAD RIGHT INTO STEVE BIKO ROAD LEFT INTO BUKWAYO ROAD RIGHT
INTO NCUMO ROAD RIGHT INTO FUNZA STREET VIA KUYASA INTO
WALTER SISULU ROAD VIA MAKAYA OSCAR MPETHA INTO TAMBO ROAD
INTO BATANDWA NDONDO ROAD TO HARARE AND RETURN VIA THE SAME
ROUTE.

KUWAIT - MAKAYA

FROM SITE C TAXI RANK LEFT INTO SOLOMON TSHUKU LEFT INTO MAPHONGWANA AVENUE
RIGHT INTO LANSDOWNE ROAD VIA LUZUKO AND DRIFTSAND OLD FAURE ROAD BACK INTO
LANSDOWNE ROAD RIGHT INTO

MEW WAY LEFT INTO PAMA ROAD RIGHT INTO KUSASA ROAD RIGHT
INTO MAKABENI ROAD LEFT INTO SPINE ROAD INTO LWANDLE DRIVE
INTO ALBERTINIA SISULU INTO MONGEZI ROAD INTO LAWULO RIGHT
INTO LANSDOWNE INTO TUTU AVENUE RIGHT INTO LANSDOWNE ROAD
LEFT INTO LINDELA ROAD TO MACASSAR AND RETURN VIA THE SAME
ROUTE.

KUWAIT - MACASSAR

FROM SITE C TAXI RANK, RIGHT INTO SOLOMON TSHUKU LEFT INTO LANSDOWNE ROAD
RIGHT INTO MEW WAY LEFT INTO PAMA ROAD LEFT
INTO BONGA DRIVE (M45) INTO SULANI DRIVE INTO NYATHI AVENUE
INTO LANSDOWNE ROAD RIGHT INTO FUKUTHA ROAD INTO CEKECHA
ROAD TO MACASSAR AND RETURN THE SAME ROUTE.

OP.2205760. (2) AFRICAN EAGLE CAPE TOWN DAY TOURS (P)LTD ID NO
990040007. (3) DISTRICT: REPUBLIC OF SA. POSTAL ADDRESS: SUITE
20-302, WAVERLEY BUSINESS, PARK, WYECROFT ROAD, MOWBRAY, 7700 C/O MR B I
MISKEY P.O. BOX 5577, TYGERVALLEY, 7530. (4) NEW APPLICATION. (5) 1 X 10
PASSENGERS. (6) THE CONVEYANCE OF TOURISTS. (7) AUTHORITY:
CHARTER SERVICE: BETWEEN POINTS SITUATED WITHIN THE BOUNDARIES OF THE RSA.

OP.2205761. (2) AFRICAN EAGLE CAPE TOWN DAY TOURS (P)LTD ID NO
990040007. (3) DISTRICT: REPUBLIC OF SA. POSTAL ADDRESS: SUITE
20-302, WAVERLEY BUSINESS, PARK, WYECROFT ROAD, MOWBRAY, 7700 C/O MR B I
MISKEY P.O. BOX 5577, TYGERVALLEY, 7530. (4) NEW APPLICATION. (5) 1 X 10
PASSENGERS. (6) THE CONVEYANCE OF TOURISTS. (7) AUTHORITY:
CHARTER SERVICE: BETWEEN POINTS SITUATED WITHIN THE BOUNDARIES OF THE RSA.

Looking for out of print issues of Government and Provincial Gazettes

We can provide photocopies

Contact

The National Library of South Africa,
Pretoria Campus
PO Box 397
0001 PRETORIA

Physical address

C/o Andries and Vermeulen Streets
Entrance in Andries Street


Contact details

Tel: (012) 321-8931

Fax: (012) 325-5984

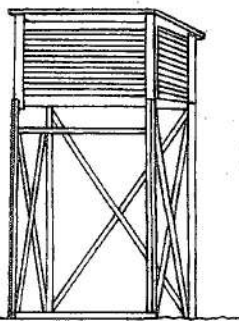
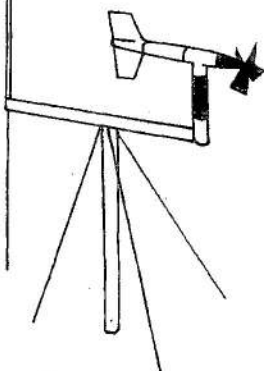
E-mail: infodesk@nlsa.ac.za

Wetlands are wonderlands!








Department of Environmental Affairs and Tourism

SA WEATHER BUREAU SA WEERBURU



**W
E
A
T
H
E
R
·
S
E
R
V
I
C
E
S
·
W
E
E
R
D
I
E
N
S
T
E**



THE WEATHER BUREAU HELPS FARMERS TO PLAN THEIR CROP



THE WEATHER BUREAU: DEPARTMENT OF ENVIRONMENTAL AFFAIRS & TOURISM
DIE WEERBURO: DEPARTEMENT VAN OMGEWINGSAKE EN TOERISME

Printed by and obtainable from the Government Printer, Bosman Street, Private Bag X85, Pretoria, 0001

Publications: Tel: (012) 334-4508, 334-4509, 334-4510

Advertisements: Tel: (012) 334-4673, 334-4674, 334-4504

Subscriptions: Tel: (012) 334-4735, 334-4736, 334-4737

Cape Town Branch: Tel: (021) 465-7531

Gedruk deur en verkrygbaar by die Staatsdrukker, Bosmanstraat, Privaatsak X85, Pretoria, 0001

Publikasies: Tel: (012) 334-4508, 334-4509, 334-4510

Advertensies: Tel: (012) 334-4673, 334-4674, 334-4504

Subskripsies: Tel: (012) 334-4735, 334-4736, 334-4737

Kaapstad-tak: Tel: (021) 465-7531