

WEBER WENTZEL
BOWEN

10 BRICKS ROAD
JILLOO BOULEVARD
JOHANNESBURG 2001



Government Gazette Staatskoerant

REPUBLIC OF SOUTH AFRICA
REPUBLIEK VAN SUID-AFRIKA

Vol. 486

Pretoria, 15 December 2005
Desember

No. 28317



AIDS HELPLINE: 0800-0123-22 Prevention is the cure

CONTENTS

<i>No.</i>	<i>Page No.</i>	<i>Gazette No.</i>
Transport, Department of		
Cross Border Road Transport Agency: Applications for permits:		
Hatfield	3	28317
Applications for Public Road Carrier Per- mits:		
Goodwood	25	28317

INHOUD

<i>No.</i>	<i>Bladsy No.</i>	<i>Koerant No.</i>
Vervoer, Departement van		
Oorgrenspadvervoeragentskap aansoek- permitte:		
Hatfield	3	28317
Aansoeke om Openbare Padvervoerper- mitte:		
Goodwood	25	28317

CROSS-BORDER ROAD TRANSPORT AGENCY

APPLICATIONS FOR PERMITS

Particulars in respect of applications for permits as submitted to the Cross-Border Road Transport Agency, indicating, firstly, the reference number, and then-

- (i) the name of the applicant and the name of the applicant's representative, if applicable;
- (ii) the country of departure, destination and, where applicable, transit;
- (iii) the applicant's postal address or, in the case of a representative applying on behalf of the applicant, the representative's postal address;
- (iv) the number and type of vehicles, including the carrying capacity of each vehicle; and
- (v) a full route description

Particulars concerning any existing authorization of the applicant must be available for scrutiny at the offices of the Agency.

In terms of the regulation 3 of the Cross-Border Road Transport Agency Regulations, 1988, written representations supporting or opposing these applications must within 21 (twenty-one) days from the date of this publication be lodged by hand with or dispatched by registered post to the Regulatory Committee in five fold or lodged by hand with or dispatched by registered post to the applicant at his advertised address in single copy.

HATFIELD

Address to which representations must be submitted: The Chief Executive Officer, PO Box 13105, Hatfield, 0028 and the respective applicant.

Full particulars in respect of each applicant are open to inspection at the Regulatory Committee, Parkfield Court, Park Street, Hatfield, Pretoria, 0028.

O.P. 265116(2) EBUKHOSINI TRADING 219 CC T/A IKHWEZI MAINLINER I.N. 200513708423 (3) Regions: Republic of South Africa/Zimbabwe (4) C/O DIPPENAAR TRANSPORT CONSULTANTS P O BOX 2551 PRETORIA 0001(5) **New Permit** (6) 2 x 40 passenger Micro bus(7) FROM JOHANNESBURG TO BULAWAYO (ZIMBABWE): Departure point Johannesburg (The Parkade Braamfontein) - Cnr Smit & Melle Street - De Korte Street - Bertha Avenue - Jan Smuts Avenue - M1 North - (stop to pick up passengers) Caltex M1 North - Eufees Road - M8 Centurion - Tulleken Street - (stop to pick up passengers Pretoria Station) - Tulleken Street - Paul Kruger Schoeman Street - N1 North Pietersburg - (stop to pick up passengers) Caltex Pietersburg - Grobler Street - Market Street - Landdros Mare - N1 North - Louis Trichardt N1 North - Messina N1 North - Border Post - Bulawayo Beit Bridge Highway - (stop to pick and drop passengers) Gwanda Caltex - Bulawayo Highway - Esigodini Shell (stop to pick and drop passengers) - Bulawayo Esigodini Highway - Leopold Takawira Avenue - Robert Mugabe Way - Sixth Avenue - Rainbow Hotel Corner Sixth Avenue and George Silundika Bulawayo - (stop to drop off and pick up passengers - journey ends at this point). Return via the same route in reverse.

TRIP STRUCTURE DETAIL

DAY	TOWN OF DEPARTURE	DEPARTURE TIME	PIT STOP 1	LOUIS TRICHARDT	MESSINA	BEITBRIDGE	SHELL UC FILL	RSA BORDER	ZIMBORDER	BULAWAYO
MONDAY	JOHANNESBURG	PARK CITY 0600HRS	PETERSBURG 10-1045AM	TRICHARDT 11:45AM	MESSINA 12:45HRS	BEITBRIDGE 1300HRS	UC FILL 1300-1315	RSA BORDER 1320-1400HRS	ZIMBORDER 1410-1530HRS	BULAWAYO 1930HRS
TUESDAY	BULAWAYO	10TH AVENUE 0600HRS	ZIM BORDER 10-1030 AM	RSA BORDER 1040-11:10AM	SHELL UC FILL 11:10AM-11:25 AM	BEITBRIDGE 11:25 AM	MESSINA 1140AM	LOUIS TRICHARDT 1240 PM	PETERSBURG 1340PM-1425PM	JOHANNESBURG 1825HRS
WEDNESDAY	JOHANNESBURG	PARK CITY 0600HRS	PIT STOP 1 10-1045AM	LOUIS TRICHARDT 11:45AM	MESSINA 1245HRS	BEITBRIDGE 1300HRS	SHELL UC FILL 1300-1315	RSA BORDER 1320-1400HRS	ZIMBORDER 1410-1530HRS	BULAWAYO 1930HRS
THURSDAY	BULAWAYO	10TH AVENUE 0600HRS	ZIM BORDER 10-1030 AM	RSA BORDER 1040-11:10AM	SHELL UC FILL 11:10AM-11:25 AM	BEITBRIDGE 11:25 AM	MESSINA 1140AM	LOUIS TRICHARDT 1240 PM	PETERSBURG 1340PM-1425PM	JOHANNESBURG 1825HRS
FRIDAY	JOHANNESBURG	PARK CITY 0600HRS	PIT STOP 1 10-1045AM	LOUIS TRICHARDT 11:45AM	MESSINA 1245HRS	BEITBRIDGE 1300HRS	SHELL UC FILL 1300-1315	RSA BORDER 1320-1400HRS	ZIMBORDER 1410-1530HRS	BULAWAYO 1930HRS
SATURDAY	JOHANNESBURG	PARK CITY 0600HRS	PIT STOP 1 10-1045AM	LOUIS TRICHARDT 11:45AM	MESSINA 1245HRS	BEITBRIDGE 1300HRS	SHELL UC FILL 1300-1315	RSA BORDER 1320-1400HRS	ZIMBORDER 1410-1530HRS	BULAWAYO 1930HRS
SUNDAY	BULAWAYO	10TH AVENUE 0600HRS	ZIM BORDER 10-1030 AM	RSA BORDER 1040-11:10AM	SHELL UC FILL 11:10AM-11:25 AM	BEITBRIDGE 11:25 AM	MESSINA 1140AM	LOUIS TRICHARDT 1240 PM	PETERSBURG 1340PM-1425PM	JOHANNESBURG 1825HRS

18

O.P. 266537(2) LEKHULENI S K I.N. 6206280720084(3) Regions: Republic of South Africa/Mozambique (4) C/O MA-PRE TAXI ASSOCIATION 410 BEIRUT BLOCK 1 MABOPANE 0190(5) **Renewal Permit** (6) Permit: 232239/7 = 1 x 16 passenger Micro bus - SNZ018GP (7) 1. Taxi Passengers and their personal effects from Bosman Street Taxi Rank, Pretoria through the RSA/Mozambique border at Lebombo/Ressano Garcia border post to Mozambique, Maputo and return via the same route in reverse.

O.P. 267254(2) CRAIG K R I.N. 4809085575082(3) Regions: Republic of South Africa/Zimbabwe (4) 154 SPEARMAN ROAD SYDENHAM DURBAN 4091(5) **New Permit** (6) 2 x 16 passenger Micro bus(7) Passengers on a particular bus route and their personal effects from Derby Street (Durban), turn left into Grey Street, turn right into Leopoldt Street, along N3 freeway then onto the N2 freeway via Kwamashu, Umhlanga Rocks, Tongaat, Kwadukuza, Kwambonambi, Mkuze, Pongola, Piet

Retief, Ermelo then onto the N11 via Breyten, Hendrina, Middelburg, Stoffberg, Groblersdal, Marble Hall, Mokopane, Seshego, Makhado and Musina to the RSA/Zimbabwe border crossing at Beit Bridge border post to Beit Bridge Town. Return via the same route in reverse.
Timetable: As and when required

O.P. 267961(2) CUNA A D I.N. AA034865 (3) Regions: Republic of South Africa/Mozambique (4) C/O GREATER WESTONARIA TAXI ASSOCIATION PO BOX 1174 WESTONARIA 1780(5) **Renewal Permit** (6) Permit: 131350/6 = 1 x 16 passenger Micro bus - NDL972GP (7) 1. Taxi Passengers and their personal effects from Westonaria Taxi Rank through the RSA/Mozambique border at Lebombo/Ressano Garcia border post via Massinga, Maputo and Xai-Xai to Chokwe Taxi Rank. 2. Taxi Passengers and their personal effects from Chokwe via Xai-Xai, Maputo and Massinga Taxi Rank through the RSA/Mozambique border at Lebombo/Ressano Garcia border post to Westonaria Taxi Rank.

O.P. 268022(2) ZWANE MT I.N. 5908165488080(3) Regions: Republic of South Africa/Swaziland (4) C/O KANGWANE SWAZI TAXI ASSOCIATION (5) **Renewal Permit** (6) Permit: 278744/2 = 1 x 16 passenger Micro bus - DRR969GP (7) 1. Taxi Passengers and their personal effects from Wanderers Street Taxi Rank via Wolmarans Street, Saratoga Avenue, Bertrams Road, Bezuidenhout Street, Kitchener, Broadway, Allum Extension into N12, R50, R574, R545, Bethal, N17, Ermelo, N2 via Panbult to Piet Retief and R543 through the RSA/Swaziland border at Mahamba border post to Nhlangano Taxi Rank, Swaziland. 2. Taxi Passengers and their personal effects from Nhlangano Taxi Rank, Swaziland through the RSA/Swaziland border at Mahamba border post into R543, Piet Retief, via Panbult N2, Ermelo, N17, Bethal, R545, R574, Delmas, R50, N12 via Allum Extension, Broadway, Kitchener, Bezuidenhout Street, Bertrams Road, Charlton Terrace, Saratoga Avenue, Wolmarans Street into Wanderers Street Taxi Rank. **ALTERNATIVE ROUTE:** Taxi Passengers and their personal effects from Wanderers Street Taxi Rank via Kitchener Avenue, Broadway, Allum Extension into N12, N4, R33 via Voortrekker Street, Carolina, R33, R39, through the RSA/Swaziland border at Oshoek/Ngwenya to Manzini Taxi Rank, Swaziland. Taxi Passengers and their personal effects from Manzini Taxi Rank, Swaziland, through the RSA/Swaziland border at Oshoek/Ngwenya border post into R39, R33, via Carolina, Voortrekker Street, R33, into N4, N12 via Allum Extension, Broadway, Kitchener, Bezuidenhout Street, Bertrams Road, Charlton Terrace, Saratoga Avenue, Wolmarans Street into Wanderers Street Taxi Rank. Taxi Passengers and their personal effects from Park City Taxi Rank into Wanderers Street turn left into Wolmarans Street, turn right to join N1 South join N12 into Bekkersdal, Carletonville, Westonaria Potchefstroom into Orkney Taxi Rank, Sterkfontein into Klerksdorp join N12 turn right into Delmas join R574 to Malta into Kriel join R545 to Germiston Taxi Rank via Springs Devon, Leandra in R17 to Kinross, Trichardt into Bethal to Ermelo join N2 via Panbult, Piet Retief join R543, through the RSA/Swaziland border at Mahamba border post, to Nhlangano Taxi Rank join R45 to Hlatikhulu and return via the same route in reverse. Taxi passengers and their personal effects from Park City Taxi Rank into Wanderers street turn left into Wolmarans Street turn right to join N1 South join N12 into Bekkersdal, Carletonville, Westonaria, Potchefstroom, Orkney Taxi Rank, Sterkfontein into Klerksdorp join N12 to Witbank into N4 turn left to Wonderfontein into R33 into Carolina Voortrekker Street turn left into R17 pass Warburton through the RSA/Swaziland border at Oshoek border post via Piggs Peak Taxi Rank to Mbabane into Manzini Taxi Rank and return via the same route in reverse.

O.P. 268151 (2) NGWENYA SP I.N. 5805065834084 (3) Regions: Republic of South Africa/Botswana (4) C/O JOHANNESBURG BOTSWANA LONG DISTANCE TAXI ASSOCIATION PO BOX 144 DIEPKLOOF 1864 (5) **New Permit** (6) 2 x 16 passenger Micro bus (7) 1. Taxi Passengers and their personal effects from Park City Taxi Rank in Johannesburg into Wanderers Street, left into Wolmarans Street onto M10 through Westdene which becomes Main Road M18, join Ontdekkers Road through Florida, Luipaards Vlei, Roodepoort, Join Main Reef Road R24 to Krugersdorp, Tarlton, Magaliesburg, turn left to join the R509 to Boons Derby, Koster, Swartruggens, turn left onto the N4 via Groot Marico, Woodbine and Zeerust, turn right onto the R49 via Mokgola and Nietverdiend through the RSA/Botswana border at the Kopfontein/Tlokweng border post to Gaborone, into Tlokweng Road, Kaunda Road, turn left into Khama Crescent, turn left into Old Lobatse Road to the Bus Stop Taxi Rank. 2. Return via the same route in reverse. 3. Subject to the condition that passengers are picked up at Park City in Johannesburg and set down at the Bus Stop Taxi Rank in Gaborone on the forward journey and that passengers be picked up at the Bus Stop Taxi Rank in Gaborone and set down at Park City Taxi Rank in Johannesburg on the return journey. No intermediate passengers to be picked up or set down on the route.

O.P. 268403 (2) KAYLIN TOURS CC I.N. 992450623 (3) Regions: Republic of South Africa - Tourism Transit (4) C/O DIPPENAAR TRANSPORT CONSULTANTS P O BOX 2551 PRETORIA 0001 (5) **New Permit** (6) 1 x 20 passenger Bus (Single Deck) (7) **BOTSWANA:** Tourists and their personal effects touring or transiting through the Republic of Botswana. 1. From a point within the Republic of South Africa touring or transiting the Republic of Botswana via the RSA/Botswana border at: a) Ramatlabama or: b) Kopfontein, c) Skilpadshek, d) Groblersbrug, e) Stockpoort and f) Pontdrift border posts. 2. From a point within the Republic of Botswana to a point within the Republic of South Africa via the Botswana/RSA border at: a) Pontdrift or: b) Martin's Drift, c) Parr's Halt, d) Tlokweng, e) Pioneers Gate and f) Ramatlabama border posts. **LESOTHO:** Tourists and their personal effects on tour into the Kingdom of Lesotho. 1. From a point within the Republic of South Africa touring the Kingdom of Lesotho via the RSA/Lesotho border at: a) Caledonspoort or: b) Ficksburg Bridge, c) Maseru Bridge, d) Van Rooyen's Gate and e) Qacha's Nek, f) Ramatseliso's Gate, g) Tele Bridge, h) Sephapu's Gate, i) Peka Bridge, j) Monontsa's Pass, k) Sani-Pass, l) Ongeluksnek and m) Bushman's Nek border posts. 2. From a point within the Kingdom of Lesotho to a point within the Republic of South Africa via the Lesotho/RSA border at: a) Caledonspoort or: b) Maputsoe, c) Maseru Bridge, d) Makhaleng Bridge, e) Qacha's Nek, f) Ramatseliso's Gate, g) Tele Bridge, h) Sephapu's Gate, i) Peka Bridge, j) Monontsa's Pass, k) Sani-Pass l) Ongeluksnek and m) Nkonkoana border posts. **NAMIBIA:** Tourists and their personal effects touring or transiting through the Republic of Namibia. 1. From a point within the Republic of South Africa touring or transiting the Republic of Namibia via the RSA/Namibia border at: a) Violsdrift or b) Onseepkans and c) Nakop border posts, or the RSA/Botswana border gate at d) Ramatlabama or: e) Skilpadshek, f) Kopfontein and g) Groblersbrug border posts, in transit or touring through the Republic of Botswana to the Botswana/Namibia border at: h) Buitepos or: i) Mohembo and j) Ngoma border posts. 2. From a point within the Republic of Namibia to a point within the Republic of South Africa via the Namibia/RSA border at: a) Noordoewer or: b) Violsdrift and c) Ariamsvlei border posts, or the Namibia/Botswana border at: d) Buitepos, e) Mohembo and f) Ngoma border posts, touring or transiting through the Republic of Botswana to the Botswana/RSA border at: g) Ramatlabama or: h) Pioneers Gate, i) Tlokweng and j)

Martin's Drift border posts. **SWAZILAND:** Tourists and their personal effects touring or transiting through the Kingdom of Swaziland. 1. From a point within the Republic of South Africa touring or transiting through the Kingdom of Swaziland via the RSA/Swaziland border at: a) Border Gate or: b) Jeppe's Reef, c) Josefsdal, d) Oshoek, e) Nerston, f) Houtkop g) Mahamba and h) Golela border posts or the Swaziland/Mozambique border at: i) Mhlumeni or j) Namaacha border post. 2. From a point within the Kingdom of Swaziland to a point within the Republic of South Africa via the Swaziland/RSA border at: a) Mananga or: b) Matsamo, c) Bulembu, d) Ngwenya, e) Sandlane, f) Sicunusa, g) Mahamba and h) Lavumisa border posts, or the Mozambique/Swaziland border at: i) Goba Fronteira or j) Lomahasha border posts. **ZIMBABWE:** Tourists and their personal effects on tour into or through Zimbabwe. 1. From a point situated within the Republic of South Africa touring or transiting the Republic of Zimbabwe via the RSA/Zimbabwe border at: a) Beit Bridge or the RSA/Botswana border post at: b) Ramatlabama or: c) Skilpadshek, d) Kopfontein, e) Groblersbrug, f) Stockpoort and g) Pontdrift border posts, touring or transiting through the Republic of Botswana to the Botswana/Zimbabwe border at: h) Kazungula or i) Plumtree border posts, or through the Zimbabwe/Mozambique border at: j) Mutare or: k) Mt Selinda, l) Nyama-Panda border posts. 2. From a point within the Republic of Zimbabwe touring or transiting through the Republic of South Africa, via the Zimbabwe/RSA border at: a) Beit Bridge border post, or the Zimbabwe/Botswana border at: b) Plumtree or c) Kazungula border post, touring or transiting through the Republic of Botswana to the Botswana/RSA border at: d) Pontdrift or: e) Martin's Drift, f) Parr's Halt, g) Tlokweng, h) Pioneers Gate and i) Ramatlabama border posts, or the Zimbabwe/Mozambique border at: j) Machipanda or: k) Espungabera, l) Cochemane border posts. **MOZAMBIQUE:** Tourists and their personal effects on tour into or through the Republic of Mozambique. 1. From a point within the Republic of South Africa touring or transiting through the Republic of Mozambique via the RSA/Mozambique border at: a) Lebombo border post, or the RSA/Swaziland border at: b) Golela or: c) Mahamba, d) Nerston, e) Oshoek, f) Josefsdal and g) Jeppe's Reef border post, touring or transiting through the Kingdom of Swaziland to the Swaziland/Mozambique border at: h) Lomahasha border post, or through the Mozambique/Zimbabwe border at: i) Mutare or j) Mt Selinda and k) Nyama-panda border posts. 2. From a point situated within the Republic of Mozambique to a point within the Republic of South Africa via the Mozambique/RSA border at: a) Ressano Garcia border post, or the Mozambique/Swaziland border at: b) Namaacha touring or transiting through the Kingdom of Swaziland to the Swaziland/RSA border at: c) Lavumisa or: d) Mahamba, e) Sandlane, f) Ngwenya, g) Bulembu and h) Matsamo border posts, or through the Mozambique/Zimbabwe border at: i) Mutare or: j) Espungabera and k) Cochemane border posts. **ZAMBIA:** Tourists and their personal effects on tour into and through the Republic of Zambia. 1. From a point within the Republic of South Africa touring or transiting within the Republic of Zambia via the RSA/Zimbabwe border at: a) Beit Bridge border post, touring or transiting through Zimbabwe to the Zimbabwe/Zambia border at: b) Chirundu or: c) Kariba, d) Kazungula and e) Victoria Falls border posts, or via the RSA/Botswana border at: f) Ramatlabama or: g) Skilpadshek, h) Kopfontein, i) Groblersbrug, j) Stockpoort and k) Pontdrift border posts, touring or transiting through the Republic of Botswana to the Botswana/Zambia border at: l) Kazungula, or through the Botswana/Zimbabwe border post at: m) Kazungula Road or: n) Padamatenga and o) Plumtree border posts. 2. From a point within the Republic of Zambia to a point within the Republic of South Africa via the Zambia/Zimbabwe border at: a) Chirundu border or: b) Siavonga, c)

Livingstone and d) Kazungula border posts, in transit or touring through the Republic of Zimbabwe to the Zimbabwe/RSA border at: e) Beit Bridge border post, or in transit or touring through the Republic of Zimbabwe to the Zimbabwe/Botswana border at: f) Ramokawebana or: g) Padamatenga and h) Kazungula Road border post, in transit or touring through the Republic of Botswana to the Botswana/RSA border at: i) Pontdrift or: j) Martin's Drift, k) Parr's halt, l) Tlokweng, m) Pioneers Gate and n) Ramatlabama or through the Zambia/Botswana border post at: o) Kazungula Ferry border posts.

MALAWI: Tourists and their personal effects touring or transiting through the Republic of Malawi. 1. From a point within the Republic of South Africa to a point within the Republic of Malawi via the RSA/Zimbabwe border at: a) Beit Bridge border post in transit or touring through Zimbabwe to the Zimbabwe/Mozambique border at: b) Nyama-panda or: c) Mt Selinda, d) Mutare and e) Sango border posts, in transit or touring through Mozambique to the Mozambique/Malawi border at: f) Zobue or: g) Milange, h) Ulongwe and i) Mandimba border posts, or from a point within the RSA to the RSA/Mozambique border at: j) Lebombo border post touring or transiting through Mozambique to the Mozambique/Malawi border at: k) Zobue border post, or to the RSA/Swaziland border at: l) Border Gate or: m) Jeppe's Reef, n) Josefsdal, o) Oshoek, p) Nerston q) Mahamba or r) Golela border posts touring or transiting through Swaziland to the Swaziland/Mozambique border at: s) Lomahasha or t) Goba Fronteira border posts in transit to the Mozambique/Malawi border at: u) Zobue border post. 2. From a point within the Republic of Malawi to a point within the Republic of South Africa via the Malawi/Mozambique border at: a) Mwanza border post, touring or transiting Mozambique to the Mozambique/RSA border at: b) Ressano Garcia border post, touring or transiting Mozambique to the Mozambique/Zimbabwe border at: c) Cochemane or: d) Chicualacuala, e) Espungabera and f) Machipanda border posts, touring or transiting Zimbabwe to the Zimbabwe/RSA border at: g) Beit Bridge border post or from Mwanza to the Mozambique/Swaziland border at: h) Lomahasha or i) Mhlumeni border posts, touring or transiting Swaziland to the Swaziland/RSA border at: j) Mananga or: k) Matsamo, l) Bulembu, m) Ngwenya, n) Sandlane, o) Mahamba and p) Lavumisa border posts. NOTE: Subject to the condition that no scheduled inter-city or inter-town services may be operated in terms of this permit.

O.P. 268450(2) NICKS WILDLIFE SAFARIS & TOURS I.N. 6403265031088 T/A NICK'S WILDLIFE SAFARIS&TOURS(3) Regions: Republic of South Africa - Tourism Transit (4) P O BOX 114 HECTORSPRUIT MPUMALANGA 1330(5) **New Permit(6)** 1 x 10 passenger Micro bus(7) **BOTSWANA:** Tourists and their personal effects touring or transiting through the Republic of Botswana. 1. From a point within the Republic of South Africa touring or transiting the Republic of Botswana via the RSA/Botswana border at: a) Ramatlabama or: b) Kopfontein, c) Skilpadshek, d) Groblersbrug, e) Stockpoort and f) Pontdrift border posts. 2. From a point within the Republic of Botswana to a point within the Republic of South Africa via the Botswana/RSA border at: a) Pontdrift or: b) Martin's Drift, c) Parr's Halt, d) Tlokweng, e) Pioneers Gate and f) Ramatlabama border posts. **LESOTHO:** Tourists and their personal effects on tour into the Kingdom of Lesotho. 1. From a point within the Republic of South Africa touring the Kingdom of Lesotho via the RSA/Lesotho border at: a) Caledonspoort or: b) Ficksburg Bridge, c) Maseru Bridge, d) Van Rooyen's Gate and e) Qacha's Nek, f) Ramatseliso's Gate, g) Tele Bridge, h) Sephapu's Gate, i) Peka Bridge, j) Monontsa's Pass, k) Sani-Pass, l) Ongeluksnek and m) Bushman's Nek border posts. 2. From a point within the Kingdom of Lesotho to a point within the Republic of South Africa via the Lesotho/RSA border at: a) Caledonspoort or: b) Maputsoe, c) Maseru

Bridge, d) Makhaleng Bridge, e) Qacha's Nek, f) Ramatseliso's Gate, g) Tele Bridge, h) Sephapu's Gate, i) Peka Bridge, j) Monontsa's Pass, k) Sani-Pass l) Ongeluksnek and m) Nkonkoana border posts.

NAMIBIA: Tourists and their personal effects touring or transiting through the Republic of Namibia. 1. From a point within the Republic of South Africa touring or transiting the Republic of Namibia via the RSA/Namibia border at: a) Vioolsdrift or b) Onseepkans and c) Nakop border posts, or the RSA/Botswana border gate at d) Ramatlabama or: e) Skilpadshek, f) Kopfontein and g) Groblersbrug border posts, in transit or touring through the Republic of Botswana to the Botswana/Namibia border at: h) Buitepos or: i) Mohembo and j) Ngoma border posts. 2. From a point within the Republic of Namibia to a point within the Republic of South Africa via the Namibia/RSA border at: a) Noordoewer or: b) Vioolsdrift and c) Ariamsvlei border posts, or the Namibia/Botswana border at: d) Buitepos, e) Mohembo and f) Ngoma border posts, touring or transiting through the Republic of Botswana to the Botswana/RSA border at: g) Ramatlabama or: h) Pioneers Gate, i) Tlokweng and j) Martin's Drift border posts.

SWAZILAND: Tourists and their personal effects touring or transiting through the Kingdom of Swaziland. 1. From a point within the Republic of South Africa touring or transiting through the Kingdom of Swaziland via the RSA/Swaziland border at: a) Border Gate or: b) Jeppe's Reef, c) Josefsdal, d) Oshoek, e) Nerston, f) Houtkop g) Mahamba and h) Golela border posts or the Swaziland/Mozambique border at: i) Mhlumeni or j) Namaacha border post. 2. From a point within the Kingdom of Swaziland to a point within the Republic of South Africa via the Swaziland/RSA border at: a) Mananga or: b) Matsamo, c) Bulembu, d) Ngwenya, e) Sandlane, f) Sicunusa, g) Mahamba and h) Lavumisa border posts, or the Mozambique/Swaziland border at: i) Goba Fronteira or j) Lomahasha border posts. **ZIMBABWE:** Tourists and their personal effects on tour into or through Zimbabwe. 1. From a point situated within the Republic of South Africa touring or transiting the Republic of Zimbabwe via the RSA/Zimbabwe border at: a) Beit Bridge or the RSA/Botswana border post at: b) Ramatlabama or: c) Skilpadshek, d) Kopfontein, e) Groblersbrug, f) Stockpoort and g) Pontdrift border posts, touring or transiting through the Republic of Botswana to the Botswana/Zimbabwe border at: h) Kazungula or i) Plumtree border posts, or through the Zimbabwe/Mozambique border at: j) Mutare or: k) Mt Selinda, l) Nyama-Panda border posts. 2. From a point within the Republic of Zimbabwe touring or transiting through the Republic of South Africa, via the Zimbabwe/RSA border at: a) Beit Bridge border post, or the Zimbabwe/Botswana border at: b) Plumtree or c) Kazungula border post, touring or transiting through the Republic of Botswana to the Botswana/RSA border at: d) Pontdrift or: e) Martin's Drift, f) Parr's Halt, g) Tlokweng, h) Pioneers Gate and i) Ramatlabama border posts, or the Zimbabwe/Mozambique border at: j) Machipanda or: k) Espungabera, l) Cochemane border posts. **MOZAMBIQUE:**

Tourists and their personal effects on tour into or through the Republic of Mozambique. 1. From a point within the Republic of South Africa touring or transiting through the Republic of Mozambique via the RSA/Mozambique border at: a) Lebombo border post, or the RSA/Swaziland border at: b) Golela or: c) Mahamba, d) Nerston, e) Oshoek, f) Josefsdal and g) Jeppe's Reef border post, touring or transiting through the Kingdom of Swaziland to the Swaziland/Mozambique border at: h) Lomahasha border post, or through the Mozambique/Zimbabwe border at: i) Mutare or j) Mt Selinda and k) Nyama-panda border posts. 2. From a point situated within the Republic of Mozambique to a point within the Republic of South Africa via the Mozambique/RSA border at: a) Ressano Garcia border post, or the Mozambique/Swaziland border at: b) Namaacha touring or transiting through the Kingdom of Swaziland to the Swaziland/RSA border at: c)

Lavumisa or: d) Mahamba, e) Sandlane, f) Ngwenya, g) Bulembu and h) Matsamo border posts, or through the Mozambique/Zimbabwe border at: i) Mutare or: j) Espungabera and k) Cochemane border posts. **ZAMBIA:** Tourists and their personal effects on tour into and through the Republic of Zambia. 1. From a point within the Republic of South Africa touring or transiting within the Republic of Zambia via the RSA/Zimbabwe border at: a) Beit Bridge border post, touring or transiting through Zimbabwe to the Zimbabwe/Zambia border at: b) Chirundu or: c) Kariba, d) Kazungula and e) Victoria Falls border posts, or via the RSA/Botswana border at: f) Ramatlabama or: g) Skilpadshek, h) Kopfontein, i) Groblersbrug, j) Stockpoort and k) Pontdrift border posts, touring or transiting through the Republic of Botswana to the Botswana/Zambia border at: l) Kazungula, or through the Botswana/Zimbabwe border post at: m) Kazungula Road or: n) Padamatenga and o) Plumtree border posts. 2. From a point within the Republic of Zambia to a point within the Republic of South Africa via the Zambia/Zimbabwe border at: a) Chirundu border or: b) Siavonga, c) Livingstone and d) Kazungula border posts, in transit or touring through the Republic of Zimbabwe to the Zimbabwe/RSA border at: e) Beit Bridge border post, or in transit or touring through the Republic of Zimbabwe to the Zimbabwe/Botswana border at: f) Ramokwebana or: g) Padamatenga and h) Kazungula Road border post, in transit or touring through the Republic of Botswana to the Botswana/RSA border at: i) Pontdrift or: j) Martin's Drift, k) Parr's halt, l) Tlokweng, m) Pioneers Gate and n) Ramatlabama or through the Zambia/Botswana border post at: o) Kazungula Ferry border posts. **MALAWI:** Tourists and their personal effects touring or transiting through the Republic of Malawi. 1. From a point within the Republic of South Africa to a point within the Republic of Malawi via the RSA/Zimbabwe border at: a) Beit Bridge border post in transit or touring through Zimbabwe to the Zimbabwe/Mozambique border at: b) Nyama-panda or: c) Mt Selinda, d) Mutare and e) Sango border posts, in transit or touring through Mozambique to the Mozambique/Malawi border at: f) Zobue or: g) Milange, h) Ulongwe and i) Mandimba border posts, or from a point within the RSA to the RSA/Mozambique border at: j) Lebombo border post touring or transiting through Mozambique to the Mozambique/Malawi border at: k) Zobue border post, or to the RSA/Swaziland border at: l) Border Gate or: m) Jeppe's Reef, n) Josefsdal, o) Oshoek, p) Nerston q) Mahamba or r) Golela border posts touring or transiting through Swaziland to the Swaziland/Mozambique border at: s) Lomahasha or t) Goba Fronteira border posts in transit to the Mozambique/Malawi border at: u) Zobue border post. 2. From a point within the Republic of Malawi to a point within the Republic of South Africa via the Malawi/Mozambique border at: a) Mwanza border post, touring or transiting Mozambique to the Mozambique/RSA border at: b) Ressano Garcia border post, touring or transiting Mozambique to the Mozambique/Zimbabwe border at: c) Cochemane or: d) Chicualacuala, e) Espungabera and f) Machipanda border posts, touring or transiting Zimbabwe to the Zimbabwe/RSA border at: g) Beit Bridge border post or from Mwanza to the Mozambique/Swaziland border at: h) Lomahasha or i) Mhlumeni border posts, touring or transiting Swaziland to the Swaziland/RSA border at: j) Mananga or: k) Matsamo, l) Bulembu, m) Ngwenya, n) Sandlane, o) Mahamba and p) Lavumisa border posts. NOTE: Subject to the condition that no scheduled inter-city or inter-town services may be operated in terms of this permit.

O.P. 268679(2) MASASANYA & ASSOCIATES CC I.N. 965636323(3) Regions: Republic of South Africa/Zimbabwe (4) PO BOX 46321 ORANGE GROVE 2119(5) **Renewal Permit** (6) Permit: 312844/1 = 1 x 14 passenger Micro bus - BXM027GP Permit: 312842/1 = 1 x 15 passenger Micro bus - HZY903GP (7) 1. Funeral party and their personal effects from Chapels

at No 1 Pretoria Street in Hillbrow, Johannesburg through the RSA/Zimbabwe border at Beit Bridge border post to Burial Destinations in Zimbabwe. Return via the same route in reverse.

O.P. 268690(2) TSHOLWE B G I.N. 6204115920086(3) Regions: Republic of South Africa/Botswana (4) C/O MAFIKENG GABORONE TAXI ASSOCIATION PO BOX 6116 MMABATHO 2735(5) **Renewal Permit** (6) Permit: 99072/7 = 1 x 16 passenger Micro bus - FHF867NW (7) 1. Taxi Passengers and their personal effects from Mafikeng Taxi Rank through the RSA/Botswana border at Ramatlabama border post to Gaborone Taxi Rank. 2. Taxi Passengers and their personal effects from Gaborone Taxi Rank through the RSA/Botswana border at Ramatlabama border post to Mafikeng Taxi Rank.

O.P. 268758(2) BALOYI M T I.N. 6204105324083(3) Regions: Republic of South Africa/Botswana (4) C/O LENGANENG TAXI ASSOCIATION No 1 Reliance Flat 268 Struben Street Pretoria 0555(5) **Renewal Permit**(6) Permit : 283820/2 = 1 x 24 passenger Bus (Single Deck) - RBH918GP(7) Route One: Taxi passengers and their personal effects from King George Street Taxi Rank (JHB) via King George Street, connecting Louis Botha Avenue through Harrow Road to Ben Schoeman Highway, turn right into Jacob Mare Street in Pretoria, into Bosman Street, turn right into Schoeman- and Skinner Streets, onto the N1 North and turn left onto R101 Road, turn right onto R33 Road, turn right again onto R517 (Lephalale) Road, turn right onto R572, turn left onto N11 Road through the RSA/Botswana border at Groblersbrug/Martin's Drift border post into Botswana, onto the A1 Road from the border, turn right onto A1 Road from Gaborone and turn left into Palapye Taxi Rank, Botswana. RETURN JOURNEY: Same route as Route One in the opposite direction.

O.P. 268787(2) CHONGO A F I.N. 4610095077188(3) Regions: Republic of South Africa/Mozambique (4) C/O CARLETONVILLE UNITED TAXI ASSOCIATION PO BOX 794 CARLETONVILLE 2500 (5) **New Permit** (6) 1 x 16 passenger Micro bus (7) 1. Taxi Passengers and their personal effects from Carletonville Main Taxi Rank, turn left into Annan Road, turn left onto R501, left onto the N12 via Alberton, Boksburg, Benoni, Springs, Delmas, onto the N4 to Witbank via Belfast, Machadodorp, Waterval-Boven, Nelspruit, Malelane, Hectorspruit and Komatipoort through the RSA/Mozambique border at Lebombo/Ressano Garcia border post, onto Road 4 Maputo Taxi Rank, Manhica Taxi Rank, Macia Taxi Rank and Xai-Xai Taxi Rank. Return via the same route in reverse. Subject to the condition that no intermediate passengers may be conveyed.

O.P. 268852(2) MKHABELA L J I.N. 6501017961088(3) Regions: Republic of South Africa/Mozambique (4) C/O GREATER WESTONARIA TAXI ASSOCIATION PO BOX 1174 WESTONARIA 1780(5) **Renewal Permit** (6) Permit: 99999/10 = 1 x 66 passenger Bus (Single Deck) - PWG538GP (7) 1. Taxi passengers and their personal effects from Tembisa, Ivory Park Taxi Rank via Kaalfontein, Witbank, Belfast, Machadodorp, Waterval Boven, Ngodwane, Nelspruit, Kaapmuiden and Malelane through the RSA/Mozambique border at Lebombo border post to Xai-Xai, Chokwe, Chibuto and Macia Taxi Rank and return via same route in reverse.

O.P. 268869(2) BALOYI M T I.N. 6204105324083(3) Regions: Republic of South Africa/Botswana (4) C/O LENGANENG TAXI ASSOCIATION No 1 Reliance Flat 268 Struben Street Pretoria 0555(5) **New Permit** (6) 1 x 15 passenger Micro bus. (7) Route: Taxi Passengers and their personal effects from King George Street Taxi Rank (Johannesburg) via King George Street, into Louis Botha Avenue or Wolmarans Street, through Harrow Road and/or to Ben Schoeman Highway, turn right into Bosman Street, Dairy Mall Taxi Rank (loading passengers to Botswana and off

loading passengers from Botswana), into Bosman Street in Pretoria, turn right into Schoeman Street or Skinner Street onto the N1 North, take the off ramp onto the R33 Road to Modimolle via Nelson Mandela Road, onto the R33, turn right onto R517, turn right onto R510 to Lephalale to the Shoprite Taxi Rank, (loading passengers to Botswana and off loading passengers from Botswana), turn left into R510, turn right into R572, turn left into R35 to the RSA/Botswana Border at Grobler's Bridge/Martin's Drift Border Post onto the A1 Road, turn right onto the B150, turn right into Independence Road, turn left into Khama Road, turn right into Monyakgwero Road and turn right into Selebi-Phikwe Taxi Rank (off loading and loading of passengers), turn left into road from Francistown, turn right into Palapye Taxi Rank (offloading and on loading), turn right onto the A1 from Gaborone, turn right into Mahalapye Taxi Rank (off loading and loading passengers), turn left onto the A1 from Gaborone, turn right into the B147 through the Botswana/RSA Border at Martin's Drift/Grobler's Bridge Border Post back to the King George Street Taxi Rank in Johannesburg via the same route in reverse. Route 2: Taxi Passengers and their personal effects from Pick 'n Pay Taxi Rank (Polokwane), turn right into Nelson Mandela Drive, turn left into Church Street (Polokwane) through Seshego Township onto R35 Road through Grobler's Bridge/Martin's Drift Border Post, onto the A1, turn right onto B150, turn right into Independence Road, turn left into Khama Road, right into Monyakgwebo Road, turn right into Selebi-Phikwe Taxi Rank. Return journey via the same route in reverse. Alternative Route: Use the same route as above only use the RSA/Botswana Border at Stockpoort/Parr's Halt Border post through to Botswana and return.

O.P. 268870(2) MOGWASA MS I.N. 6601285451083(3) Regions: Republic of South Africa/Botswana (4) C/O LENGANENG TAXI ASSOCIATION No 1 Reliance Flat 268 Struben Street Pretoria 0555 (5) **New Permit** (6) 1 x 16 passenger Micro bus. (7) Route: Taxi Passengers and their personal effects from King George Street Taxi Rank (Johannesburg) via King George Street, into Louis Botha Avenue or Wolmarans Street, through Harrow Road and/or to Ben Schoeman Highway, turn right into Bosman Street, Dairy Mall Taxi Rank (loading passengers to Botswana and off loading passengers from Botswana), into Bosman Street in Pretoria, turn right into Schoeman Street or Skinner Street onto the N1 North, take the off ramp onto the R33 Road to Modimolle via Nelson Mandela Road, onto the R33, turn right onto R517, turn right onto R510 to Lephalale to the Shoprite Taxi Rank, (loading passengers to Botswana and off loading passengers from Botswana), turn left into R510, turn right into R572, turn left into R35 to the RSA/Botswana Border at Grobler's Bridge/Martin's Drift Border Post onto the A1 Road, turn right onto the B150, turn right into Independence Road, turn left into Khama Road, turn right into Monyakgwero Road and turn right into Selebi-Phikwe Taxi Rank (off loading and loading of passengers), turn left into road from Francistown, turn right into Palapye Taxi Rank (offloading and on loading), turn right onto the A1 from Gaborone, turn right into Mahalapye Taxi Rank (off loading and loading passengers), turn left onto the A1 from Gaborone, turn right into the B147 through the Botswana/RSA Border at Martin's Drift/Grobler's Bridge Border Post back to the King George Street Taxi Rank in Johannesburg via the same route in reverse. Route 2: Taxi Passengers and their personal effects from Pick 'n Pay Taxi Rank (Polokwane), turn right into Nelson Mandela Drive, turn left into Church Street (Polokwane) through Seshego Township onto R35 Road through Grobler's Bridge/Martin's Drift Border Post, onto the A1, turn right onto B150, turn right into Independence Road, turn left into Khama Road, right into Monyakgwebo Road, turn right into Selebi-Phikwe Taxi Rank. Return journey via the same route in reverse.

Alternative Route: Use the same route as above only use the RSA/Botswana Border at Stockpoort/Parr's Halt Border post through to Botswana and return.

O.P. 268913(2) KHUPHE JM I.N. 6205126080083(3) Regions: Republic of South Africa/Mozambique (4) C/O TOPSTAR TAXI ORGANISATION P.O.BOX 5763 NELSPRUIT 1200(5) **New Permit** (6) 1 x 16 passenger Micro bus (7) 1. Taxi Passengers and their personal effects from Nelspruit Plaza Taxi Rank to Henshall Street to the N4 Highway via Kaapmuiden, Malelane, Hectorspruit and Komatipoort to the RSA/Mozambique Border at the Lebombo Border Post onto the EN4 to Maputo, join 24 de Juno Street, turn right into Albert Lethule Avenue to Maputo Taxi Rank and return via the same route in reverse. Subject to the condition that passengers will be picked up at Nelspruit Plaza Taxi Rank and set down at Maputo Taxi Rank in Maputo on the forward journey and picked up at Maputo Taxi Rank in Maputo and set down at Nelspruit Plaza Taxi Rank on the return journey. No intermediate passengers to be picked up on the route.

O.P. 269117(2) KUBE A S I.N. 5711255897081(3) Regions: Republic of South Africa/Botswana (4) PO BOX 3553 MMABATHO 2735(5) **New Permit** (6) 1 x 16 passenger Micro bus (7) 1. Taxi passengers and their personal effects from Mafikeng Taxi Rank through the RSA/Botswana border at Ramatlabama border post to Lobatse Taxi Rank. 2. Taxi passengers and their personal effects from Lobatse Taxi Rank through the Botswana/RSA border at Ramatlabama border post to Mafikeng Taxi Rank.

O.P. 269195(2) TLOU E M I.N. 6405175405088(3) Regions: Republic of South Africa/Swaziland (4) C/O MA-PRE TAXI ASSOCIATION 410 BEIRUT BLOCK 1 MABOPANE 0190(5) **New Permit** (6) 1 x 16 passenger Micro bus(7) 1. Taxi Passengers and their personal effects from Dr Savage Taxi Rank in Pretoria Central, turn right into Du Toit Street, left into Schoeman Street, join the N4 via Bronkhorstspuit, Witbank, Middelburg, turn right onto the R33 via Carolina and Lochiel through the RSA/Swaziland border at Oshoek/Ngwenya border post onto MR3 via Motjane to Mbabane Taxi Rank via Ezulwini, Mahlanya and Manzini, turn left into Ngwane Street to Manzini Taxi Rank. 2. Return via the same route in reverse. 3. Subject to the condition that passengers will be picked up only at Bloed Street Taxi Rank and set down at Mbabane and Manzini Taxi Ranks on the forward journey and passengers will be picked up only from Mbabane and Manzini Taxi Ranks in Swaziland and set down at Bloed Street Taxi Rank in Pretoria on the return journey. No intermediate passengers to be conveyed on the route.

O.P. 269196(2) MNGUNI MP I.N. 7501085483089(3) Regions: Republic of South Africa/Swaziland (4) C/O MA-PRE TAXI ASSOCIATION 410 BEIRUT BLOCK 1 MABOPANE 0190(5) **New Permit**(6) 1 x 16 passenger Micro bus(7) 1. Taxi Passengers and their personal effects from Dr Savage Taxi Rank in Pretoria Central, turn right into Du Toit Street, left into Schoeman Street, join the N4 via Bronkhorstspuit, Witbank, Middelburg, turn right onto the R33 via Carolina and Lochiel through the RSA/Swaziland border at Oshoek/Ngwenya border post onto MR3 via Motjane to Mbabane Taxi Rank via Ezulwini, Mahlanya and Manzini, turn left into Ngwane Street to Manzini Taxi Rank. 2. Return via the same route in reverse. 3. Subject to the condition that passengers will be picked up only at Bloed Street Taxi Rank and set down at Mbabane and Manzini Taxi Ranks on the forward journey and passengers will be picked up only from Mbabane and Manzini Taxi Ranks in Swaziland and set down at Bloed Street Taxi Rank in Pretoria on the return journey. No intermediate passengers to be conveyed on the route.

O.P. 269198(2) MTHEMBU TE I.N. 7001045550085(3) Regions: Republic of South Africa/Swaziland (4) C/O MA-PRE TAXI ASSOCIATION 410 BEIRUT BLOCK 1 MABOPANE 0190(5) **New Permit** (6) 1 x 16 passenger Micro bus(7) 1. Taxi Passengers and their personal effects from Dr Savage Taxi Rank in Pretoria Central, turn right into Du Toit Street, left into Schoeman Street, join the N4 via Bronkhorstspuit, Witbank, Middelburg, turn right onto the R33 via Carolina and Lochiel through the RSA/Swaziland border at Oshoek/Ngwenya border post onto MR3 via Motjane to Mbabane Taxi Rank via Ezulwini, Mahlanya and Manzini, turn left into Ngwane Street to Manzini Taxi Rank. 2. Return via the same route in reverse. 3. Subject to the condition that passengers will be picked up only at Bloed Street Taxi Rank and set down at Mbabane and Manzini Taxi Ranks on the forward journey and passengers will be picked up only from Mbabane and Manzini Taxi Ranks in Swaziland and set down at Bloed Street Taxi Rank in Pretoria on the return journey. No intermediate passengers to be conveyed on the route.

O.P. 269200(2) MFOLO PS I.N. 7104046183086(3) Regions: Republic of South Africa/Swaziland (4) C/O MA-PRE TAXI ASSOCIATION 410 BEIRUT BLOCK 1 MABOPANE 0190(5) **New Permit** (6) 1 x 16 passenger Micro bus (7) 1. Taxi Passengers and their personal effects from Dr Savage Taxi Rank in Pretoria Central, turn right into Du Toit Street, left into Schoeman Street, join the N4 via Bronkhorstspuit, Witbank, Middelburg, turn right onto the R33 via Carolina and Lochiel through the RSA/Swaziland border at Oshoek/Ngwenya border post onto MR3 via Motjane to Mbabane Taxi Rank via Ezulwini, Mahlanya and Manzini, turn left into Ngwane Street to Manzini Taxi Rank. 2. Return via the same route in reverse. 3. Subject to the condition that passengers will be picked up only at Bloed Street Taxi Rank and set down at Mbabane and Manzini Taxi Ranks on the forward journey and passengers will be picked up only from Mbabane and Manzini Taxi Ranks in Swaziland and set down at Bloed Street Taxi Rank in Pretoria on the return journey. No intermediate passengers to be conveyed on the route.

O.P. 269202(2) RADEBE H D I.N. 6606015716085(3) Regions: Republic of South Africa/Swaziland (4) C/O MA-PRE TAXI ASSOCIATION 410 BEIRUT BLOCK 1 MABOPANE 0190(5) **New Permit** (6) 1 x 16 passenger Micro bus(7) 1. Taxi Passengers and their personal effects from Dr Savage Taxi Rank in Pretoria Central, turn right into Du Toit Street, left into Schoeman Street, join the N4 via Bronkhorstspuit, Witbank, Middelburg, turn right onto the R33 via Carolina and Lochiel through the RSA/Swaziland border at Oshoek/Ngwenya border post onto MR3 via Motjane to Mbabane Taxi Rank via Ezulwini, Mahlanya and Manzini, turn left into Ngwane Street to Manzini Taxi Rank. 2. Return via the same route in reverse. 3. Subject to the condition that passengers will be picked up only at Bloed Street Taxi Rank and set down at Mbabane and Manzini Taxi Ranks on the forward journey and passengers will be picked up only from Mbabane and Manzini Taxi Ranks in Swaziland and set down at Bloed Street Taxi Rank in Pretoria on the return journey. No intermediate passengers to be conveyed on the route.

O.P. 269223(2) PHETWE K T I.N. 6607175882089(3) Regions: Republic of South Africa/Botswana (4) P O BOX 249 MONTSHIOA 2737(5) **Renewal Permit**(6) Permit : 234987/3 = 1 x 16 passenger Micro bus - CMV584NW(7) 1. Taxi Passengers and their personal effects from the Mafikeng Taxi Rank through the RSA/Botswana border at Ramatlabama border post to Lobatse Taxi Rank and return via the same route in reverse.

O.P. 269245(2) DLAMINI BN I.N. 6806055851087(3) Regions: Republic of South Africa/Transit Botswana/Zimbabwe (4) C/O JBZ TAXI ASSOCIATION

PO BOX 763 BRAMLEY 2018(5) **Renewal Permit** (6) Permit : 94074/6 = 1 x 16 passenger Micro bus - FKX716GP(7) 1. Taxi passengers and their personal effects Quartz Taxi Rank, through the RSA/Botswana border at Kopfontein/Tlokweng border post, transit Botswana, through the Botswana/Zimbabwe border at Plumtree/Ramokawebana border post to Plumtree Taxi Rank via Marula and Figtree to Entumbane Taxi Rank. No passengers may be picked up or set down within Botswana. 2. Taxi passengers and their personal effects from Plumtree Taxi Rank proceed via Marula and Figtree to Entumbane Taxi Rank, through the Botswana/Zimbabwe border at Plumtree/Ramokawebana border post, transit Botswana, through the RSA/Botswana border at Kopfontein/Tlokweng border post to Quartz Taxi Rank. No passengers may be picked up or set down within Botswana.

O.P. 269275(2) PERRY'S FUNERAL SERVICES CC I.N. 933215123(3) Regions: Republic of South Africa/Zimbabwe (4) PO BOX 42976 FORDSBURG 2033(5) **Renewal Permit**(6) Permit : 287411/2 = 1 x 16 passenger Micro bus - PTW297GP(7) 1. The conveyance of funeral parties and their personal effects from 111 Carr Street, Newtown and Johannesburg to the RSA/Zimbabwe border at Beit Bridge border post to Gwanda, Plumtree, Tsholotsho, Bulawayo, Harare and Kezi. 2. The conveyance of funeral parties and their personal effects from Kezi, Harare, Bulawayo, Tsholotsho, Plumtree and Gwanda to the Zimbabwe/RSA border at Beit bridge border post to 111 Carr Street, Newton, Johannesburg. 3. **CONDITIONS:** On the forward journey to Zimbabwe passengers may only embark within the boundaries of the Republic of South Africa and disembark within the borders of Zimbabwe. 5. On the return journey to the Republic of South Africa, passengers may only embark within the Borders of Zimbabwe and disembark within the boundaries of the Republic of South Africa. 6. **SPECIAL CONDITIONS:** 7. The permit holder must clearly display the Funeral Services logos on the vehicle used for crossing the border to Zimbabwe. 8. The permit holder may only use the permit in the course of his core business.

O.P. 269332(2) SILINDA B G I.N. 6409195338089(3) Regions: Republic of South Africa/Mozambique (4) C/O J N B TAXI ASSOCIATION P O BOX 31319 BRAAMFONTEIN 2001(5) **New Permit** (6) 1 x 16 passenger Micro bus (7) Forward Journey: Taxi Passengers and their personal effects from Park City Taxi Rank in Johannesburg, follow Wanderers Street, De Villiers Street, Rissik Street and join Smit Street, Saratoga Avenue, Charlton Terrace, Bertrams Road, Kitchener Avenue, Broadway Street onto the R22, onto the N12 pass Boksburg and Benoni, join the N4 at Witbank pass Middelburg, Wonderfontein, Belfast, Machadodorp, Waterval Boven, Ngodwana, Elandshoek, Nelspruit, Kaapmuiden, Malelane, Komatipoort to the RSA/Mozambique Border at the Lebombo border post pass Ressano Garcia to Maputo, join Avenida 24 Julho, Avenida Albert Luthuli to the Taxi Rank in 25 Setembro. Return Journey: Taxi Passengers and their personal effects from the Taxi Rank in 25 Setembro follow Avenida Oua, join the N4 to the Mozambique/RSA Border at the Lebombo border post pass Komatipoort, Malelane, Kaapmuiden, Nelspruit, Elandshoek, Ngodwana, Waterval Boven, Machadodorp, Belfast, Wonderfontein, Middelburg, Witbank join the N12 pass Benoni, Boksburg to Johannesburg into Broadway, Kitchener Avenue, Bertrams Road, Charlton Terrace, Saratoga Avenue, Wolmarans Street, turn left to Harrison and De Villiers Street into Wanderers Street into Park City Taxi Rank in Johannesburg. Subject to the condition that passengers will be picked up at Park City Taxi Rank in Johannesburg and set down at the Taxi Rank in 25 Setembro on the forward journey and picked up at the Taxi Rank in 25 Setembro and set down at Park City Taxi Rank Johannesburg on the return journey. No intermediate passengers to be picked up on the route.

O.P. 269340(2) MDLULI NL I.N. 5705275295086(3) Regions: Republic of South Africa/Mozambique (4) C/O J N B TAXI ASSOCIATION P O BOX 31319 BRAAMFONTEIN 2001(5) **Renewal Permit** (6) Permit: 110444/2 = 1 x 16 passenger Micro bus - MCF782GP (7) 1. Forward Journey: Taxi passengers and their personal effects from King George Street Taxi Rank in Johannesburg, follow N12 then R22 to Witbank, join N4 through Wonderfontein, Belfast, Machadodorp, Waterval-Boven, Ngodwana, Elandshoek, Nelspruit, Kaapmuiden, Malelane and Komatipoort through the RSA/Mozambique border at Lebombo/Ressano Garcia border post to Maputo. 2. Return Journey: Taxi passengers and their personal effects from Maputo through the Mozambique/RSA border at Ressano Garcia/Lebombo border post via Komatipoort Malelane, Kaapmuiden, Nelspruit, Elandshoek, Ngodwana, Waterval-Boven, Machadodorp, Belfast and Wonderfontein then join N4 via Witbank, R22 then N12 to King George Street Taxi Rank.

O.P. 269342(2) THIBELA B R I.N. 5212120995085(3) Regions: Republic of South Africa/Mozambique (4) C/O J N B TAXI ASSOCIATION P O BOX 31319 BRAAMFONTEIN 2001(5) **Renewal Permit** (6) Permit: 102144/6 = 1 x 16 passenger Micro bus - SHK494GP (7) 1. Forward Journey: Taxi passengers and their personal effects from King George Street Taxi Rank in Johannesburg, follow N12 then R22 to Witbank, join N4 through Wonderfontein, Belfast, Machadodorp, Waterval-Boven, Ngodwana, Elandshoek, Nelspruit, Kaapmuiden, Malelane and Komatipoort, through the RSA/Mozambique border at Lebombo/Ressano Garcia border post to Maputo Taxi Rank. 2. Return Journey: Taxi passengers and their personal effects from Maputo Taxi Rank through the Mozambique/RSA border at Ressano Garcia/Lebombo border post, via Komatipoort, Malelane, Kaapmuiden, Nelspruit, Elandshoek, Ngodwana, Waterval-Boven, Machadodorp, Belfast and Wonderfontein then join N4 via Witbank, R22 then N12 to King George Street Taxi Rank.

O.P. 269375(2) MAKHUSHE M R I.N. 4802265393087(3) Regions: Republic of South Africa/Mozambique (4) C/O J N B TAXI ASSOCIATION P O BOX 31319 BRAAMFONTEIN 2001(5) **Renewal Permit** (6) Permit: 102145/7 = 1 x 16 passenger Micro bus - DPN870GP (7) 1. Forward Journey: Taxi passengers and their personal effects from King George Street Taxi Rank in Johannesburg, follow N12 then R22 to Witbank, join N4 through Wonderfontein, Belfast, Machadodorp, Waterval-Boven, Ngodwana, Elandshoek, Nelspruit, Kaapmuiden, Malelane and Komatipoort, through the RSA/Mozambique border at Lebombo/Ressano Garcia border post, to Maputo Taxi Rank. 2. Return Journey: Taxi passengers and their personal effects from Maputo Taxi Rank through the Mozambique/RSA border at Ressano Garcia/Lebombo border post via Komatipoort, Malelane, Kaapmuiden, Nelspruit, Elandshoek, Ngodwana, Waterval-Boven, Machadodorp, Belfast and Wonderfontein then join N4 via Witbank, R22 then N12 to King George Street Taxi Rank.

O.P. 269445(2) KGOEDI K E I.N. 6202065421089(3) Regions: Republic of South Africa/Mozambique (4) 33 STRUM OND COURT KING GEORGE STREET JOUBERT PARK 2001(5) **Renewal Permit** (6) Permit: 102765/5 = 1 x 16 passenger Micro bus - JNX832GP (7) 1. Forward Journey: Taxi passengers and their personal effects from King George Street Taxi Rank in Johannesburg, follow N12 then R22 to Witbank, join N4 through Wonderfontein, Belfast, Machadodorp, Waterval-Boven, Ngodwana, Elandshoek, Nelspruit, Kaapmuiden, Malelane and Komatipoort, through the RSA/Mozambique border at Lebombo/Ressano Garcia border post to Maputo Taxi Rank. 2. Return Journey: Taxi passengers and their personal effects from Maputo Taxi Rank through the Mozambique/RSA border at Ressano Garcia/Lebombo border post, via Komatipoort,

Malelane, Kaapmuiden, Nelspruit, Elandshoek, Ngodwana, Watervalboven, Machadodorp, Belfast and Wonderfontein then join N4 via Witbank, R22 then N12 to King George Street Taxi Rank.

O.P. 269640(2) TAWANE AK I.N. 5011105330080(3) Regions: Republic of South Africa/Botswana (4) 352KLIPSPRUIT EXT 2 PIMVILLE 1808(5) **Renewal Permit** (6) Permit: 33452/9 = 1 x 16 passenger Micro bus - RCN618GP (7) 1. Taxi Passengers and their personal effects from Johannesburg Taxi Rank via Zeerust to the RSA/Botswana border at Kopfontein/Tlokweng border post to Gaborone Taxi Rank. 2. Taxi Passengers and their personal effects from Gaborone Taxi Rank to the RSA/Botswana border at Kopfontein/Tlokweng border post, via Zeerust to Johannesburg Taxi Rank.

O.P. 269648(2) MAJOR C H T/A MAJOR ADVENTURES I.N. 5909185083083 (3) Regions: Republic of South Africa - Tourism Transit (4) PO BOX 40 HIMEVILLE 3256 (5) **New Permit** (6) 2 x 8 passenger Condor/Stallion (7) Tourists and their personal effects from a point situated within the Republic of South Africa through the RSA/Lesotho border at Ramatseliso's gate border post and/or through the RSA/Lesotho border at Qacha'snek Gate border post and/or through the RSA/Lesotho border at Tele bridge border post and/or through the RSA/Lesotho border at Makhaleng bridge border post and/or through the RSA/Lesotho border at Sephapu's gate border post and/or through the RSA/Lesotho border at Van Rooyen'shek/Mafeteng border post and/or through the RSA/Lesotho border at Maseru Bridge border post and/or through the RSA/Lesotho border at Peka bridge border post and/or through the RSA/Lesotho border at Ficksburg Bridge/Maputsoe border post and/or through the RSA/Lesotho border at Caledonspoort/Butha-Buthe border post and/or through the RSA/Lesotho border at Monontsa's pass border post and/or through the RSA/Lesotho border at Sanipass border post and/or through the RSA/Lesotho border at Ongeluksnek border post and/or through the RSA/Lesotho border at Fouriesburg border post and/or through the RSA/Lesotho border at Mafube border post touring Lesotho and return via the same route in reverse.

O.P. 269670(2) SHONGOLOLO EXPRESS (PTY) LTD I.N. 971681607(3) Regions: Republic of South Africa - Tourism Transit (4) C/O INTERAFRICA TRANSPORT CONSULTANTS (PTY) LTD PO BOX 13907 HATFIELD 0028(5) **Renewal Permit** (6) Permit: 342679/1 = 1 x 13 passenger Bus (Single Deck) - NRF031GP(7) Tourists and their personal effects. SOUTH AFRICA - SWAZILAND: From points within South Africa to points within Swaziland through the RSA/Swaziland border at (see list below); and/or tourists from points within Swaziland to points within South Africa through the Swaziland/RSA border at (see border post list below):

South Africa:	Swaziland:
Border gate	Mananga
Jeppe's Reef	Matsamo
Josefsdal	Bulembu
Oshoek	Ngwenya
Lundzi	Waverley
Nerston	Sandlane
Houtkop	
Bothashoop	
Mahamba	
Golela	Lavumisa

SWAZILAND - MOZAMBIQUE: Tourists and their personal effects from points within Swaziland to points within Mozambique through the Swaziland/Mozambique border at border post (see list below); and/or tourists and their personal effects from points within Mozambique to

points within Swaziland through the Mozambique/Swaziland border at (see border post list below):

Swaziland:	Mozambique:
Lomahasha	Namaacha
Mhlumeni	Gorba Fronteira

MOZAMBIQUE - MALAWI: Tourists and their personal effects from points within Mozambique to points within Malawi through the Mozambique/Malawi border at (see border post list below); and/or tourists and their personal effects from points within Malawi to points within Mozambique through the Malawi/Mozambique border at (see border post list below):

Mozambique:	Malawi:
Ulongwe	Dedza
Zobue	Mwanza
Milange	Mulanje
Mandimba	
Chipode	

MOZAMBIQUE - ZIMBABWE: Tourists and their personal effects from points within Mozambique to points within Zimbabwe through the Mozambique/Zimbabwe border at (see border post list below); and/or tourists and their personal effects from points within Zimbabwe to points within Mozambique through the Mozambique/Zimbabwe border at (see border post list below):

Mozambique:	Zimbabwe:
Chicualacuala	Sango
Espungabera	Mount Selinda
Machipanda	Forbes-Mutare
Rotunda	Cashel
Cochemane	Nyamapanda
Mecumbura	Mukumbura
Zumbo	Kanyemba

SOUTH AFRICA - MOZAMBIQUE: Tourists and their personal effects from points within South Africa to points within Mozambique through the RSA/Mozambique border at (see border post list below); and/or tourists and their personal effects from points within Mozambique to points within South Africa through the Mozambique/RSA border at (see border post list below):

South Africa:	Mozambique:
Lebombo	Ressano Garcia

SOUTH AFRICA - ZIMBABWE: Tourists and their personal effects from points within South Africa to points within Zimbabwe through the RSA/Zimbabwe border at (see border post list below); and/or tourists and their personal effects from points within Zimbabwe to points within South Africa through the Zimbabwe/RSA border at (see border post list below):

South Africa:	Zimbabwe:
Beit Bridge	Beit Bridge

ZIMBABWE - ZAMBIA: Tourists and their personal effects from points within Zimbabwe to points within Zambia through the Zimbabwe/Zambia border at (see border post list below); and/or tourists and their personal effects from points within Zambia to points within Zimbabwe through the Zambia/Zimbabwe border at (see border post list below):

Zimbabwe:	Zambia:
Victoria Falls	Livingstone
Kariba	Kariba
Chirundu	Chirundu

ZAMBIA - MALAWI: Tourists and their personal effects from points within Zambia to points within Malawi through the Zambia/Malawi border at (see border post list below); and/or tourists and their personal effects from points within Malawi to points within Zambia

through the Malawi/Zambia border at (see border post list below):25.

Zambia: Malawi:

Chipata Mohinji

ZIMBABWE - BOTSWANA: Tourists and their personal effects from points within Zimbabwe to points within Botswana through the Zimbabwe/Botswana border at (see border post list below); and/or tourists and their personal effects from points within Botswana to points within Zimbabwe through the Botswana/ Zimbabwe border at (see border post list below):

Zimbabwe: Botswana:

Kazungula Kazungula

Padamatenga Padamatenga

Plumtree Ramokawebana

SOUTH AFRICA - BOTSWANA: Tourists and their personal effects from points within South Africa to points within Botswana through the RSA/Botswana border at (see border post list below); and/or tourists and their personal effects from points within Botswana to points within South Africa through the Botswana/RSA border at (see border post list below):

South Africa: Botswana:

Boshoeck

Bray

Derdepoort

Gemsbok

Grobler's Bridge

Kopfontein

Makgobistad

McCarthy'srust

Middelputs

Mokopong

Platjan

Baine's Drift

Pontdrift

Ramatlabama

Skilpadshek

Stockpoort

Swartkopfontein

Zanzibar.

Sikwane

Martin's Drift

Tlokweg

Pioneer's Gate

Parr's Halt

Ramotswa

BOTSWANA - ZAMBIA: Tourists and their personal effects from points within Botswana to points within Zambia through the Botswana/Zambia border at (see border post list below); and/or tourists and their personal effects from points within Zambia to points within Botswana through the Mozambique/RSA border at (see border post list below):

Botswana: Zambia:

Kazungula Ferry

Kazungula Ferry

BOTSWANA - NAMIBIA: Tourists and their personal effects from points within Botswana to points within Namibia through the Botswana/Namibia border at (see border post list below); and/or tourists and their personal effects from points within Namibia to points within Botswana through the Namibia/Botswana border at (see border post list below):

Botswana: Namibia:

Ngoma

Ngoma

Shakawe

Buitepos

Mamuno

Mohembu

Mohembu

NAMIBIA - ZAMBIA: Tourists and their personal effects from points within Namibia to points within Zambia through the Namibia/Zambia border at (see border post list below); and/or tourists and their personal effects from points within Zambia to points within Namibia through the Zambia/Namibia border at (see border post list below):

Namibia: Zambia:

Katima Mulilo

Sesheke

SOUTH AFRICA - NAMIBIA: Tourists and their personal effects from points within South Africa to points within Namibia through the RSA/Namibia border at (see border post list below); and/or tourists and their personal effects from points within Namibia to points within South Africa through the Namibia/RSA border at (see border post list below):

South Africa

Namibia

Rietfontein

Rietfontein

Nakop

Ariamsvlei

Noenieput

Onseepkans

Vioolsdrift

Noordoewer

SOUTH AFRICA - LESOTHO: Tourists and their personal effects from points within South Africa to points within Lesotho through the RSA/Lesotho border at (see border post list below); and/or tourists and their personal effects from points within Lesotho to points within South Africa through the Lesotho/RSA border at (see border post list below):

South Africa:

Lesotho:

Caledonspoort

Butha-Buthe

Ficksburg Bridge

Maputsoe

Makhaleen Bridge

Maseru Bridge

Monontsapas

Ongeluksnek

Peka Bridge

Qacha's Nek

Ramatseliso's

Sani Pass

Sephapu'shek

Tele Bridge

Van Rooyen's Gate

Mafeteng.

General Conditions: Any tour conducted in terms of this permit and route description must start and/or end within the Republic of South Africa.

O.P. 269788(2) WELTHAGEN M C T/A ECHO AFRICA SAFARIS I.N.

200209369823 (3) Regions: Republic of South Africa - Tourism Transit

(4) P O BOX2630 WHITE RIVER 1240(5) **New Permit** (6) 2 x 8 passenger

Condor/Stallion (7) **BOTSWANA:** Tourists and their personal effects

touring or transiting through the Republic of Botswana. 1. From a point within the Republic of South Africa touring or transiting the Republic of Botswana via the RSA/Botswana border at: a) Ramatlabama or: b) Kopfontein, c) Skilpadshek, d) Groblersbrug, e) Stockpoort and f) Pontdrift border posts. 2. From a point within the Republic of Botswana to a point within the Republic of South Africa via the Botswana/RSA border at: a) Pontdrift or: b) Martin's Drift, c) Parr's Halt, d) Tlokweng, e) Pioneers Gate and f) Ramatlabama border posts.

LESOTHO: Tourists and their personal effects on tour into the Kingdom of Lesotho. 1. From a point within the Republic of South Africa touring the Kingdom of Lesotho via the RSA/Lesotho border at: a) Caledonspoort or: b) Ficksburg Bridge, c) Maseru Bridge, d) Van Rooyen's Gate and e) Qacha's Nek, f) Ramatseliso's Gate, g) Tele Bridge, h) Sephapu's Gate, i) Peka Bridge, j) Monontsa's Pass, k) Sani-Pass, l) Ongeluksnek and m) Bushman's Nek border posts. 2. From a point within the Kingdom of Lesotho to a point within the Republic of South Africa via the Lesotho/RSA border at: a) Caledonspoort or: b) Maputsoe, c) Maseru Bridge, d) Makhaleen Bridge, e) Qacha's Nek, f) Ramatseliso's Gate, g) Tele Bridge, h) Sephapu's Gate, i) Peka

Bridge, j) Monontsa's Pass, k) Sani-Pass l) Ongeluksnek and m) Nkonkoana border posts. **NAMIBIA:** Tourists and their personal effects touring or transiting through the Republic of Namibia. 1. From a point within the Republic of South Africa touring or transiting the Republic of Namibia via the RSA/Namibia border at: a) Violsdrift or b) Onseepkans and c) Nakop border posts, or the RSA/Botswana border gate at d) Ramatlabama or: e) Skilpadshek, f) Kopfontein and g) Groblersbrug border posts, in transit or touring through the Republic of Botswana to the Botswana/Namibia border at: h) Buitepos or: i) Mohembo and j) Ngoma border posts. 2. From a point within the Republic of Namibia to a point within the Republic of South Africa via the Namibia/RSA border at: a) Noordoewer or: b) Violsdrift and c) Ariamsvlei border posts, or the Namibia/Botswana border at: d) Buitepos, e) Mohembo and f) Ngoma border posts, touring or transiting through the Republic of Botswana to the Botswana/RSA border at: g) Ramatlabama or: h) Pioneers Gate, i) Tlokweng and j) Martin's Drift border posts. **SWAZILAND:** Tourists and their personal effects touring or transiting through the Kingdom of Swaziland. 1. From a point within the Republic of South Africa touring or transiting through the Kingdom of Swaziland via the RSA/Swaziland border at: a) Border Gate or: b) Jeppe's Reef, c) Josefsdal, d) Oshoek, e) Nerston, f) Houtkop g) Mahamba and h) Golela border posts or the Swaziland/Mozambique border at: i) Mhlumeni or j) Namaacha border post. 2. From a point within the Kingdom of Swaziland to a point within the Republic of South Africa via the Swaziland/RSA border at: a) Mananga or: b) Matsamo, c) Bulembu, d) Ngwenya, e) Sandlane, f) Sicunusa, g) Mahamba and h) Lavumisa border posts, or the Mozambique/Swaziland border at: i) Goba Fronteira or j) Lomahasha border posts. **ZIMBABWE:** Tourists and their personal effects on tour into or through Zimbabwe. 1. From a point situated within the Republic of South Africa touring or transiting the Republic of Zimbabwe via the RSA/Zimbabwe border at: a) Beit Bridge or the RSA/Botswana border post at: b) Ramatlabama or: c) Skilpadshek, d) Kopfontein, e) Groblersbrug, f) Stockport and g) Pontdrift border posts, touring or transiting through the Republic of Botswana to the Botswana/Zimbabwe border at: h) Kazungula or i) Plumtree border posts, or through the Zimbabwe/Mozambique border at: j) Mutare or: k) Mt Selinda, l) Nyama-Panda border posts. 2. From a point within the Republic of Zimbabwe touring or transiting through the Republic of South Africa, via the Zimbabwe/RSA border at: a) Beit Bridge border post, or the Zimbabwe/Botswana border at: b) Plumtree or c) Kazungula border post, touring or transiting through the Republic of Botswana to the Botswana/RSA border at: d) Pontdrift or: e) Martin's Drift, f) Parr's Halt, g) Tlokweng, h) Pioneers Gate and i) Ramatlabama border posts, or the Zimbabwe/Mozambique border at: j) Machipanda or: k) Espungabera, l) Cochemane border posts. **MOZAMBIQUE:** Tourists and their personal effects on tour into or through the Republic of Mozambique. 1. From a point within the Republic of South Africa touring or transiting through the Republic of Mozambique via the RSA/Mozambique border at: a) Lebombo border post, or the RSA/Swaziland border at: b) Golela or: c) Mahamba, d) Nerston, e) Oshoek, f) Josefsdal and g) Jeppe's Reef border post, touring or transiting through the Kingdom of Swaziland to the Swaziland/Mozambique border at: h) Lomahasha border post, or through the Mozambique/Zimbabwe border at: i) Mutare or j) Mt Selinda and k) Nyama-panda border posts. 2. From a point situated within the Republic of Mozambique to a point within the Republic of South Africa via the Mozambique/RSA border at: a) Ressano Garcia border post, or the Mozambique/Swaziland border at: b) Namaacha touring or transiting through the Kingdom of Swaziland to the Swaziland/RSA border at: c) Lavumisa or: d) Mahamba, e) Sandlane, f) Ngwenya, g) Bulembu and h) Matsamo border posts, or through the Mozambique/Zimbabwe border at:

i) Mutare or: j) Espungabera and k) Cochemane border posts. **ZAMBIA:** Tourists and their personal effects on tour into and through the Republic of Zambia. 1. From a point within the Republic of South Africa touring or transiting within the Republic of Zambia via the RSA/Zimbabwe border at: a) Beit Bridge border post, touring or transiting through Zimbabwe to the Zimbabwe/Zambia border at: b) Chirundu or: c) Kariba, d) Kazungula and e) Victoria Falls border posts, or via the RSA/Botswana border at: f) Ramatlabama or: g) Skilpadshek, h) Kopfontein, i) Groblersbrug, j) Stockpoort and k) Pontdrift border posts, touring or transiting through the Republic of Botswana to the Botswana/Zambia border at: l) Kazungula, or through the Botswana/Zimbabwe border post at: m) Kazungula Road or: n) Padamatenga and o) Plumtree border posts. 2. From a point within the Republic of Zambia to a point within the Republic of South Africa via the Zambia/Zimbabwe border at: a) Chirundu border or: b) Siavonga, c) Livingstone and d) Kazungula border posts, in transit or touring through the Republic of Zimbabwe to the Zimbabwe/RSA border at: e) Beit Bridge border post, or in transit or touring through the Republic of Zimbabwe to the Zimbabwe/Botswana border at: f) Ramokawebana or: g) Padamatenga and h) Kazungula Road border post, in transit or touring through the Republic of Botswana to the Botswana/RSA border at: i) Pontdrift or: j) Martin's Drift, k) Parr's halt, l) Tlokweng, m) Pioneers Gate and n) Ramatlabama or through the Zambia/Botswana border post at: o) Kazungula Ferry border posts.

MALAWI: Tourists and their personal effects touring or transiting through the Republic of Malawi. 1. From a point within the Republic of South Africa to a point within the Republic of Malawi via the RSA/Zimbabwe border at: a) Beit Bridge border post in transit or touring through Zimbabwe to the Zimbabwe/Mozambique border at: b) Nyama-panda or: c) Mt Selinda, d) Mutare and e) Sango border posts, in transit or touring through Mozambique to the Mozambique/Malawi border at: f) Zobue or: g) Milange, h) Ulongwe and i) Mandimba border posts, or from a point within the RSA to the RSA/Mozambique border at: j) Lebombo border post touring or transiting through Mozambique to the Mozambique/Malawi border at: k) Zobue border post, or to the RSA/Swaziland border at: l) Border Gate or: m) Jeppe's Reef, n) Josefsdal, o) Oshoek, p) Nerston q) Mahamba or r) Golela border posts touring or transiting through Swaziland to the Swaziland/Mozambique border at: s) Lomahasha or t) Goba Fronteira border posts in transit to the Mozambique/Malawi border at: u) Zobue border post. 2. From a point within the Republic of Malawi to a point within the Republic of South Africa via the Malawi/Mozambique border at: a) Mwanza border post, touring or transiting Mozambique to the Mozambique/RSA border at: b) Ressano Garcia border post, touring or transiting Mozambique to the Mozambique/Zimbabwe border at: c) Cochemane or: d) Chicualacuala, e) Espungabera and f) Machipanda border posts, touring or transiting Zimbabwe to the Zimbabwe/RSA border at: g) Beit Bridge border post or from Mwanza to the Mozambique/Swaziland border at: h) Lomahasha or i) Mhlumeni border posts, touring or transiting Swaziland to the Swaziland/RSA border at: j) Mananga or: k) Matsamo, l) Bulembu, m) Ngwenya, n) Sandlane, o) Mahamba and p) Lavumisa border posts. NOTE: Subject to the condition that no scheduled inter-city or inter-town services may be operated in terms of this permit.

APPLICATIONS FOR PUBLIC ROAD CARRIER PERMITS

Particulars in respect of applications for public road carrier permits (as submitted to the respective local road transportation boards or the National Transport Commission) indicating, firstly, the reference number, and then—

- (a) the name of the applicant;
- (b) the place where the applicant conducts his business or wishes to conduct his business, as well as his postal address;
- (c) the nature of the application, that is whether it is an application for—
 - (C1) the grant of such permit;
 - (C2) the grant of additional authorisation;
 - (C3) the amendment of a route;
 - (C4) the amendment of a time-table;
 - (C5) the amendment of tariffs;
 - (C6) the renewal of such permit;
 - (C7) the transfer of such permit;
 - (C8) the change of the name of the undertaking concerned;
 - (C9) the replacement of a vehicle;
 - (C10) the amendment of vehicle particulars; or
 - (C11) an additional vehicle with existing authorisation;
 - as well as, in the case of an application contemplated in (C6) or (C7)—
 - (C12) the number of the permit concerned;
- (d) the number and type of vehicles, including the carrying capacity or gross vehicle mass of the vehicles involved in the application;
- (e) the nature of the road transportation or proposed road transportation, that is whether it involves persons or goods, or both;
- (f) the class or classes of goods that are conveyed or are to be conveyed; and
- (g) the points between or the route or routes along or the area or areas within which the road transportation is conducted or the proposed road transportation is to be conducted,

where any of (a) to (g) are applicable, are published below in terms of section 14 (1) of the Road Transportation Act, 1977 (Act No. 74 of 1977).

In terms of regulation 4 of the Road Transportation Regulations, 1977, written representations supporting or opposing these applications must, within 21 (twenty-one) days from the date of this publication, be lodged by hand with, or dispatched by registered post to, the local road transportation board concerned in quadruplicate, and lodged by hand with, or dispatched by registered post to, the applicant at his advertised address [see (b)] in single copy.

AANSOEKE OM OPENBARE PADVERVOERPERMITTE

Besonderhede ten opsigte van aansoeke om openbare padvervoerpermitte (soos ingedien by die onderskeie plaaslike padvervoerrade of die Nasionale Vervoerkommissie) met aanduiding van, eerstens die verwysingsnommer, en dan—

- (a) die naam van die aansoeker;
- (b) die plek waar die aansoeker sy besigheid dryf of wil dryf, asook sy posadres;
- (c) die aard van die aansoek, dit wil sê of dit 'n aansoek om—
 - (C1) die toestaan van sodanige permit;
 - (C2) die toestaan van bykomende magtiging;

- (C3) die wysiging van 'n roete;
- (C4) die wysiging van 'n tydtafel;
- (C5) die wysiging van tariewe;
- (C6) die hernuwing van sodanige permit;
- (C7) die oordrag van sodanige permit;
- (C8) die verandering van die naam van die betrokke onderneming;
- (C9) die vervanging van 'n voertuig;
- (C10) die wysiging van voertuigbesonderhede; of
- (C11) 'n bykomende voertuig met bestaande magtiging is;
—asook in die geval van 'n aansoek in (C6) of (C7) bedoel—
- (C12) die nommer van die betrokke permit;
- (d) die getal en tipe voertuie, met inbegrip van die dra vermoë of die bruto voertuigmassa van die voertuie wat by die aansoek betrokke is;
- (e) die aard van die padvervoer of voorgename padvervoer, dit wil sê of dit persone of goedere, of albei behels;
- (f) die klas of klasse van goedere wat vervoer word of vervoer staan te word; en
- (g) die punte waartussen die roete of roetes waaroor die gebied of gebiede waarbinne die padvervoer onderneem staan te word,

waar enige van (a) tot (g) van toepassing is, word ingevolge artikel 14 (1) van die Wet op Padvervoer, 1977 (Wet No. 74 van 1977), hieronder gepubliseer.

Ingevolge regulasie 4 van die Padvervoerregulasies, 1977, moet skriftelike vertoë ter ondersteuning of bestryding van hierdie aansoeke, binne 21 (een-en-twintig) dae vanaf die datum van hierdie publikasie, in viervoud, óf per hand ingedien word by óf per geregistreerde pos, gestuur word aan die betrokke padvervoerraad en in enkelvoud of per hand ingedien word by óf per geregistreerde pos, gestuur word aan die aansoeker by sy gepubliseerde adres [kyk (b)].

GOODWOOD

Address to which representations must be submitted: The Secretary, Local Road Transportation Board, Private Bag X8, Goodwood, 7460, and the respective applicant.

Adres waarheen vertoë gerig moet word: Die Sekretaris, Plaaslike Padvervoerraad, Privaat Sak X8, Goodwood, 7460, en die betrokke applikant.

Full particulars in respect of each application are open to inspection at the Local Road Transportation Board's Office, 5 Magnolia, Valencia Park, 1201.

Volle besonderhede ten opsigte van elke aansoek lê ter insae by die Plaaslike Padvervoerraad se Kantoor, Magnolia 5, Valencia Park, 1201.

from/van : 2005/12/15
from/van : N242

to/tot : 2005/12/15
to/tot : N242

OP.1529978. (2) SALIE GAMAT NOOR GN ID NO 4509245121088. POSTAL ADDRESS: 44 GOEIE HOOP STREET, HEINZ PARK, MITCHELL'S PLAIN, 7785 (4) REPL VEHICLE (INC PASS 14-15), PERMIT NO. 504329/3 FROM SALIE GAMAT NOOR GN (15 X PASSENGERS, DISTRICT: WYNBERG).

Permit No. 504329/3

71 TOWN CENTRE MITCHELLS PLAIN - NORTHWOOD

VANAF HUURMOTOR STAANPLEK TE 7DE LAAN TOWN CENTRE MITCHELLS PLAIN, REGS IN 3DE LAAN, LINKS IN 1STE LAAN, OOR WESPOORTWEG, REGS IN MERRYDALEWEG, OOR MORGENSTER RYLAAN, OOR HIGHLAND RYLAAN, INTO JOHANNES MEINTJIESWEG, LEFT IN TERENCE MCCAWSTRAAT, LEFT INTO ERIC MEYERSTRAAT, LEFT IN KATRINA HARRISSSTRAAT, LEFT IN HANS ASCHENBORNSTRAAT, REGS IN WALTER BATTISSTRAAT NORTHWOOD EN TERUG SOOS VOLG: IN WALTER BATTISSTRAAT, LINKS IN HANS ASCHENBORNSTRAAT, RIGHT IN KATRINA HARRIESSTRAAT, REGS IN ERIC MEYERSTRAAT, REGS IN TERENCE MCCAWSTRAAT, REGS IN JOHANNES MEINTJIESSTRAAT, REGS IN HIGHLANDS RYLAAN, LINKS IN EISLEBENWEG, LINKS IN LAVENDERWEG, REGS IN MERRYDALEWEG, OOR MORGENSTER RYLAAN, IN MERRYDALEWEG, LINKS IN WESPOORT RYLAAN, IN ALPHASTRAAT, OOR 10DE LAAN, IN 7DE LAAN NA TAXI STAANPLEK TE H/V 3RDE EN 7DE LAAN TOWN CENTRE MITCHELLS PLAIN SUBJECT TO THE FOLLOWING CONDITIONS: (A) THAT NO PASSENGERS ARE PICKED UP AT ANY OTHER TAXI RANK. (B) THE VEHICLE MUST BE REGISTERED IN THE NAME OF THE PERMIT HOLDER. (C) THE HOLDER OF THIS PERMIT IS PROHIBITED FROM ENTERING INTO ANY AGREEMENT WHEREBY ANOTHER PARTY IS PERMITTED TO UNDERTAKE ROAD TRANSPORTATION FOR OWN GAIN UNDER AUTHORITY OF THIS PERMIT. (D) THE COMPLETE ROUTE MUST BE TRAVERSED AND NOT ONLY A PORTION OF IT.

OP.2188243. (2) SWARTZ CHARLES JOSEPH CJ ID NO 4403235107085. (3) DISTRICT: GANYESA. POSTAL ADDRESS: 7 FAIRMEAD STREET, MATROOSFONTEIN, ELSIES RIVER, 7460 C/O MR B I MISKEY P.O. BOX 5577, TYGERVALLEY, 7530. (4) ADDITIONAL AUTHORITY, PERMIT NO. 1525633/2 FROM SWARTZ CHARLES JOSEPH CJ (15 X PASSENGERS, DISTRICT: GANYESA). (5) 1 X 15 PASSENGERS. (6) THE CONVEYANCE OF ORGANISED PARTIES. (7) AUTHORITY:

Permit No. 1525633/2

LEDE VAN DIE MORAVIESE SENDINGSKERK WAT HULLESELF IN 'N GROEP GEORGANISEER HET EN HUL PERSOONLIKE BAGASIE - VANAF 'N RADIUS VAN 20 KM VAN BESIGHEIDS ADRES NO 7 FAIRMEAD ROAD, ELSIES RIVIER NA PLEKKE GELEë BINNE 'N GEBIED MET 'N STRAAL VAN 160 KM EN TERUG NA DIE PLEK WAAR DIE GROEP IN DIE EERSTE INSTANSIE OPGELAAI IS: ONDERWORPE AAN DIE UITDRUKLIKE VOORWAARDE DAT DIE VERVOER VAN SO 'N GROEP SLEGS ONDERNEEM MAG WORD INDIEN DIESELFDE GROEP AS 'N EENHEID DIE HEEN- EN TERUGREIS ONDERNEEM MET DIE UITSLUITLIKE GEMEENSKAPLIKE DOEL OM EEN OF MEER VAN DIE VOLGENDE BY TE WOON:

- (I) 'N TROUE;
- (II) 'N BEGRAFNIS;
- (III) 'N GODSDIENSTIGE BYEENKOMS;
- (IV) 'N SPORTBYEENKOMS, HETSY AS DEELNEMERS OF AS TOESKOUERS;
- (V) 'N PIEKNIK OFD ENIGE ANDER SOORTGELYKE VORM VAN GEORGANISEERDE VERMAAK OF ONTSPANNING.

ADDITIONAL AUTHORITY:

FROM POINTS SITUATED WITHIN A RADIUS OF 20 KM FROM HOLDERS PLACE OF BUSINESS SITUATED AT 7 FOURMEAD ROAD ELSIES RIVER TO POINTS SITUATED WITHIN THE BOUNDRIES OF THE REPUBLIC OF SOUTH AFRICA AND RETURN.

OP.2190962. (2) FREDERICKS JIMMY J ID NO 4003015137086. POSTAL ADDRESS: FIGILANTE STRAAT 56, SAXONSEA, ATLANTIS, 7349 (4) OPERATING LICENSE CONVERSION, PERMIT NO. 509870/0 FROM FREDERICKS JIMMY J (15 X PASSENGERS, DISTRICT: PAARL). (7) AUTHORITY AS IN LAST MENTIONED PERMIT(S).

Permit No. 509870/0

G15 KLAPMUTS - PAARL

VANAF TAXI STAANPLEK TE KLAPMUTS SPOORWEGSTASIE KLAPMUTS, REGS IN STASIEWEG, REGS IN MERCHANTSTRAAT, LINKS IN ADAMSTRAAT, IN CALENISSTRAAT, REGS IN JACOBSTRAAT, REGS IN MERCHANTSTRAAT, LINKS IN R44, REGS IN R101, IN HOOFSTRAAT PAARL, REGS IN BOULEVARDWEG, LINKS IN VAN DER LINGENSTRAAT, LANGS VAN DER LINGENSTRAAT TOT BY TAXI STAANPLEK TE SHOPRITE PAARL EN TERUG OOR DIESELFDE ROETE.

G58 KLAPMUTS - MULDERSVLEI STASIE

VANAF KLAPMUTS STASIE LINKS MET STASIESTRAAT, REGS MET R101, REGS MET R44, LINKS MET SANDSTRAAT, REGS MET R45 SIMONDIUM PAD, LINKS MET R44, REGS MET ELSENBURG PAD, LINKS NA MULDERSVLEI STASIE EN TERUG. VANAF MULDERSVLEI STASIE, LINKS MET MULDERSVLEI PAD, REGS MET R101 OU PAARL PAD, REGS MET STASIESTRAAT NA KLAPMUTS STASIE.

G57 KLAPMUTS - SHOPRITE PAARL

VANAF KLAPMUTSSTASIE, LINKS STASIESTRAAT, REGS MET R101, OU PAARL PAD, REGS

MET R44, REGS MET MERCHANTSTRAAT TOT IN WELTEVREDE WOONBUURT EN TERUG TOT BY R44, LINKS MET R44, REGS MET R101 OU PAARL PAD, REGS MET PINESTRAAT, REGS MET STASIESTRAAT NA PAARL STASIE. VANAF PAARL STASIE, LINKS MET STASIESTRAAT, REGS MET HARTFORDSTRAAT, REGS MET HOOFSTRAAT, REGS MET BERGRIVIER BOULEVARD, LINKS MET VAN DER STELSTRAAT TOT BY SHOPRITE PAARL OPTELPUNT EN TERUG OOR DIESELFDE ROETE NA KLAPMUTS STASIE.
G59 KLAPMUTS - DANDARACH PLAAS PAARL

VANAF KLAPMUTS STASIE, LINKS MET STASIESTRAAT, LINKS MET R44 TOT BY WINDMEUL, LINKS MET DIE VRYGUNS PAD, REGS MET VOOR PAARDENBERG PAD TOT BY DANDARACH PLAAS, PAARL. VANAF DANDARACH REGS MET VOOR PAARDENBERG PAD, LINKS MET DIE VRYGUNS PAD, REGS MET R44, LINKS MET SUID AGTER PAARL PAD, REGS MET R101 OU PAARL PAD, LINKS MET STASIESTRAAT NA KLAPMUTS STASIE.
G60 KLAPMUTS - STELLENBOSCH

VANAF KLAPMUTS STASIE, LINKS MET STASIESTRAAT, REGS MET R101, REGS MET R44 TOT IN STELLENBOSCH, LINKS MET BIRDSTRAAT, REGS MET ADAM TASWEG, NA STELLENBOSCH STASIE EN TERUG REGS MET R44, LINKS MET R101, LINKS MET STASIESTRAAT NA KLAPMUTS STASIE.
G61 KLAPMUTS - SIMONDIUM

VANAF KLAPMUTS STASIE, LINKS MET STASIESTRAAT, REGS MET R101 - REGS MET R44, LINKS MET HOOPPAD 205, KLAPMUTS - SIMONDIUM PAD, REGS MET R45 TOT BY SIMONDIUM HOTEL EN TERUG MET R45, LINKS MET R101, LINKS MET STASIESTRAAT NA KLAPMUTS STASIE.
INSLUITEND SPECIAL HIRE RSA.

OP.2201318. (2) GIBBON JEFFREY KENT JK ID NO 5901045148081. POSTAL ADDRESS: 16 ST FILLIANS ROAD, CAMPS BAY, CAMPS BAY, 8005 (4) REPLAC/VEH (DECR 9-5), PERMIT NO. 1530172/0 FROM GIBBON JEFFREY KENT JK (5 X PASSENGERS, DISTRICT: CAPE TOWN).
Permit No. 1530172/0

FROM PICK UP POINTS SITUATED WITHIN A RADIUS OF 20 KILOMETRES FROM PLACE OF BUSINESS SITUATED AT 702 CLARENSVILLE, BEACH ROAD, SEA POINT TO POINTS SITUATED WITHIN THE WESTERN CAPE AND RETURN.
SUBJECT TO THE FOLLOWING CONDITIONS:

(A) NO COMMUTER SERVICES, INTERCITY SERVICES AND INTERTOWN SERVICES OPERATED IN ACCORDANCE WITH A TIME TABLE WILL BE UNDERTAKEN BY THE HOLDER OF THIS LICENCE IN TERMS OF THIS AUTHORITY FROM ANY POINTS REFERRED TO IN THE SAID AUTHORITY TO ANY OTHER POINT REFERRED TO THEREIN.

(B) THE TOURISTS TRAVEL IN A GROUP AND THAT ALL TOURISTS COMPRISING SUCH A GROUP SHALL EMBARK AND DISEMBARK AS A GROUP AT THE SAME POINT NOTWITHSTANDING THE FACT THAT THE POINT OF EMBARKATION MAY DIFFER FROM THE POINT OF DISEMBARKATION.

(C) WHENEVER THE TOURIST ACT REQUIRES A GUIDE TO ACCOMPANY A GROUP OF TOURISTS, SUCH GUIDE BE REGISTERED AS A TOURIST GUIDE FOR THE RELEVANT GEOGRAPHICAL AREA IN WHICH THE CONVEYANCE TAKES PLACE OR BE REGISTERED AS A SPECIALIST TOURIST GUIDE APPROPRIATE TO THAT AREA; AND

(D) THE PASSENGERS MUST BE PROTECTED BY A VALID PASSENGER LIABILITY INSURANCE COVER.

(E) THE VEHICLE MUST BE FITTED WITH AIRCONDITIONING.

(F) NO SHUTTLE SERVICE TO BE OPERATED IN TERMS OF THIS AUTHORITY.

(G) THE OPERATOR CONCERNED SHALL SUBMIT TO THE OPERATING LICENCE BOARD, CAPE TOWN THE FOLLOWING PARTICULARS EVERY 3 (THREE) MONTHS GIVING THE TOTAL NUMBER OF PASSENGERS PER TRIP TO A DESTINATION.

OP.2202563. (2) MTIMKULU RAPHAELA GEMASE RG ID NO 5408170682082. (3) DISTRICT: WYNBERG. POSTAL ADDRESS: 15 APPLE CLOSE, THEMBANI, KHAYELITSHA, 7784 C/O MANINJWA G B P.O. BOX 5648, CAPE TOWN, 8000. (4) NEW APPLICATION. (5) 1 X 24 PASSENGERS. (6) THE CONVEYANCE OF ORGANISED PARTIES. (7) AUTHORITY:

FROM PICK UP POINTS WITHIN A RADIUS OF 50 KILOMETRES FROM PLACE OF BUSINESS SITUATED AT 15 APPLE THEMBANI KHAYELITSHA TO POINTS WITHIN THE RSA AND RETURN TO THE PLACE WHERE THE PARTY WAS PICKED UP IN THE FIRST INSTANCE: SUBJECT TO THE EXPRESS CONDITION THAT THE CONVEYANCE OF SUCH A PARTY MAY ONLY BE UNDERTAKEN IF THE SAME PARTY UNDERTAKES THE FORWARD AND RETURN JOURNEY AS A UNIT WITH THE SOLE MUTUAL PURPOSE OF ATTENDING ONE OF MORE OF THE FOLLOWING:

- I) A WEDDING;
- II) A FUNERAL;

III) A RELIGIOUS GATHERING;
 IV) A SPORTS MEETING, WHETHER AS PARTICIPANTS OR AS SPECTATORS;
 V) A PICNIC OR ANY SIMILAR KIND OR ORGANISED ENTERTAINMENT OR RECREATION.
 FROM PHILLIPI JOE GOABI BUS RANK VIA STOCK ROAD TURN LEFT R300 VIA N1 PAARL
 WORCESTER, LAINGSBURG, BEAUFORT WEST, R61, ABERDEEN, GRAAFF-REINET,
 CRADOCK, MIDDELBURG, R56, STEYNSBURG, MOLTEÑO, BURGERSDORP, QUEENSTOWN,
 LADY FRERE, DORDRECHT, INDWE, CALA, NGCOBO, ELLIOT, UGIE, N3, MACLEAR,
 QUMBU, N2, LUSIKISIKI, MOUNT AYLIFFE, KOKSTAD, TSOLO, UMTATA TO MOUNT
 FLETCHER AND RETURN. ROUTES THROUGH ALL TOWNS AND CITIES AS AUTHORISED BY
 THE LOCAL AUTHORITIES.
 THE CARRIER BE AUTHORISED TO DEVIATE FROM THE ABOVE ROUTE WITHIN A RADIUS OF
 5 KM FOR THE SOLE PURPOSE OF PICKING UP OR DROPPING OFF PASSENGERS
 TRAVELLING BETWEEN EASTERN CAPE AND WESTERN CAPE.
 TIMETABLE: 4 DAYS OF THE WEEK.
 DEPART: TIME: ARRIVE: TIME:
 PHILLIPI SUNDAY 12H00 MT. FLETCHER MONDAY 06H00
 MT. FLETCHER THURSDAY 13H00 PHILLIPI FRIDAY 08H00
 PHILLIPI FRIDAY MT. FLETCHER SATURDAY 09H00
 THE HOLDER IS PERMITTED TO DEPART OR ARRIVE THREE HOURS EARLIER OR LATER
 THAN SCHEDULED TIMETABLE.
 TARIFF:

AS AGREED BETWEEN THE PARTIES AND AS ADVERTISED.

OP.2202823. (2) LOTTERING HENRY H ID NO 5603125838082. (3) DISTRICT:
 BELLVILLE. POSTAL ADDRESS: 21 SPRINGFIELD WEG, EXT 22, BELHAR, 7490 C/O
 WESBANK TAXI ASSOCIATION POSBUS 491, KUILSRIVIER, 7580. (4) NEW
 APPLICATION. (5) 1 X 15 PASSENGERS. (6) THE CONVEYANCE OF TAXI
 PASSENGERS. (7) AUTHORITY:
 SILVERSANDS TAXI RANK - BELLVILLE STATION

SILVERSANDS TAXI RANK LEFT INTO NOOIENSFONTEIN ROAD, INTO HOEKENASIM RD,
 INTO HINDLE RD, RIGHT INTO NOOIENSFONTEIN RD INTO SUNBIRD DRIVE, LEFT INTO
 NOOIENSFONTEIN RD LEFT INTO SUNBIRD NORTH, RIGHT INTO NOOIENSFONTEIN RD,
 LEFT INTO KING ARTHUR STREET, RIGHT INTO SUPERICAL RD, LEFT INTO
 NOOIENSFONTEIN RD, LEFT INTO STELLENBOSCH ARTERIAL RD, RIGHT INTO R300,
 LEFT INTO VOORTREKKER RD, LEFT INTO BELLRAIL RD INTO BELLVILLE STATION AND
 RETURN.

OP.5498997. (2) MALGAS VUYISILE V ID NO 6705075637080. POSTAL ADDRESS:
 111 ELIZABETH STREET, KALKFONTEIN, 7580 (4) REPLAC/VEH (DECR OF PAS
 14-11), PERMIT NO. 1515503/6 FROM MALGAS VUYISILE V (11 X PASSENGERS,
 DISTRICT: KUILSRIVIER).
 Permit No. 1515503/6
 G04: KALKFONTEIN - BELLVILLE

FROM THE TAXI RANK AT MOUNT FLETCHER STREET, KALKFONTEIN,
 LEFT INTO REUTERS STREET, RIGHT INTO BELHAR DRIVE, LEFT INTO
 NOOIENSFONTEIN ROAD, LEFT INTO STRAND ROAD / VOORTREKKER
 ROAD, LEFT INTO CHARL MALAN STREET TO THE TAXI RANK AT
 BELLRAIL, BELLVILLE AND RETURN TO KALKFONTEIN ALONG THE SAME
 ROUTE RESTRICTION: NO PERSONS ARE PICKED UP AFTER THE
 BOUNDARIES OF KALKFONTEIN IS LEFT ON FORWARD JOURNEY AND NO
 PERSONS ARE SET DOWN BEFORE THE BOUNDARIES OF KALKFONTEIN IS
 REACHED ON THE RETURN JOURNEY SUBJECT TO THE FOLLOWING
 CONDITIONS:-

- A) THAT NO PASSENGERS ARE PICKED UP AT ANY OTHER TAXI RANK.
- B) THE VEHICLE MUST BE REGISTERED IN THE NAME OF THE PERMIT
HOLDER.
- C) THE HOLDER OF THIS PERMIT IS PROHIBITED FROM ENTERING
INTO ANY AGREEMENT WHEREBY ANOTHER PARTY IS PERMITTED TO
UNDERTAKE ROAD TRANSPORTATION FOR OWN GAIN UNDER
AUTHORITY OF THIS PERMIT.
- D) THE COMPLETE ROUTE MUST BE TRAVERSED AND NOT ONLY A
PORTION OF IT.
- E) THE PERMIT IS NOT TRANSFERABLE.
- F) THE AUTHORITY IS REVIEWABLE AT ANY TIME.

OP.5501036. (2) SOUTHERN WIND TOURS CC ID NO 200402399823. POSTAL
 ADDRESS: P. O. BOX 24204, LANDSDOWNE, 7779. (4) TRANSFER OF PERMIT
 PERMIT NO. 1542127/0 FROM KAY MOGAMAT ASHRAFF MA (9 X PASSENGERS,
 DISTRICT: WYNBERG). (7) AUTHORITY AS IN LAST MENTIONED PERMIT(S).

OP.5506233. (2) JEDEK TRAVEL (PTY) LTD ID NO 199000449207. POSTAL
 ADDRESS: 4 STRUBEN ROAD, CLAREMONT, 7700 (4) REPL VEHICLE (INC PASS 7-9),
 PERMIT NO. 1504624/2 FROM JEDEK TRAVEL (PTY) LTD (9 X PASSENGERS,
 DISTRICT: CAPE TOWN).
 Permit No. 1504624/2

TOURISTS -

FROM POINTS WITHIN A RADIUS OF 20 KILOMETRES FROM CAPE TOWN AND FROM POINTS WITHIN 20 KILOMETRES FROM CAPE TOWN AIRPORT TO POINTS WITHIN THE CAPE PROVINCE AND RETURN SUBJECT TO THE CONDITION THAT:

- (A) NO COMMUTER SERVICES, INTERCITY SERVICES AND INTERTOWN SERVICES OPERATED IN ACCORDANCE WITH A TIME TABLE WILL BE UNDERTAKEN BY THE HOLDER OF THIS PERMIT IN TERMS OF THIS AUTHORITY FROM ANY POINTS REFERRED TO IN THE SAID AUTHORITY TO ANY OTHER POINT REFERRED TO THEREIN.
- (B) THE TOURISTS TRAVEL IN A GROUP AND THAT ALL TOURISTS COMPRISING SUCH A GROUP SHALL EMBARK AND DISEMBARK AS A GROUP AT THE SAME POINT NOTWITHSTANDING THE FACT THAT THE POINT OF EMBARKATION MAY DIFFER FROM THE POINT OF DISEMBARKATION.
- (C) WHENEVER THE TOURIST ACT REQUIRES A GUIDE TO ACCOMPANY A GROUP OF TOURISTS, SUCH GUIDE BE REGISTERED AS A TOURIST GUIDE FOR THE RELEVANT GEOGRAPHICAL AREA IN WHICH THE CONVEYANCE TAKES PLACE OR BE REGISTERED AS A SPECIALIST TOURIST GUIDE APPROPRIATE TO THAT AREA; AND
- (D) THE PASSENGERS MUST BE PROTECTED BY A VALID PASSENGER LIABILITY INSURANCE COVER.
- (E) THE VEHICLE MUST BE FITTED WITH AIRCONDITIONING.
- (F) NO SHUTTLE SERVICE TO BE OPERATED IN TERMS OF THIS AUTHORITY.
- (G) THE OPERATOR CONCERNED SHALL SUBMIT TO THE LRTB, CAPE TOWN THE FOLLOWING PARTICULARS EVERY 3 (THREE) MONTHS GIVING THE TOTAL NUMBER OF PASSENGERS PER TRIP TO A DESTINATION.

OP.5518727. (2) VOLNER HENDRINA MARIA HM ID NO 6812160248086. (3) DISTRICT: BELLVILLE. POSTAL ADDRESS: 60 ALBECORE STREET, FACTRETON, KENSINGTON, 7405 C/O MR G J SPEELMAN P O BOX 328, ELSIES RIVER, 7490. (4) NEW APPLICATION. (5) 2 X 15 PASSENGERS. (6) THE CONVEYANCE OF TAXI PASSENGERS. (7) AUTHORITY: F43 BELLVILLE - ATLANTIS

FROM TAXI RANK AT BELLVILLE RAILWAY STATION BELLVILLE, INTO SOUTH ROAD, RIGHT INTO DURBAN ROAD, ALONG DURBAN ROAD WHICH BECOMES WILLIE VAN SCHOOR ROAD, ALONG WILLIE VAN SCHOOR ROAD WHICH BECOMES DURBANVILLE ROAD, ALONG DURBANVILLE ROAD, AT CIRCLE IN DURBANVILLE INTO KOEBERG ROAD, INTO ADDERLEY STREET, INTO R304, ALONG R304 TO ATLANTIS, LEFT INTO REYGERSDAL ROAD, RIGHT INTO WESFLEUR CIRCLE, LEFT INTO TAXI RANK AT WESFLEUR ATLANTIS AND RETURN ALONG THE SAME ROUTE.

121 BELLVILLE - EERSTE RIVER

FROM TAXI RANK IN SUID STREET BELLVILLE, RIGHT INTO CHARL MALAN STREET, RIGHT INTO BELLRAIL ROAD, LEFT INTO DE LA HAYE AVE, LEFT INTO STRAND ROAD WHICH BECOMES RIEBEECK ROAD, RIGHT INTO STATION STREET TO BLACKHEATH STATION, BACK INTO STRAND ROAD, RIGHT INTO BUTSKOP ROAD, LEFT INTO FREDRICK STREET, RIGHT INTO ROGER STREET, LEFT INTO ALBERT PHILANDER STREET, LEFT INTO MELTON ROSE ROAD, RIGHT INTO HINDLE ROAD, LEFT INTO FOREST ROAD, RIGHT INTO STRAND ROAD, LEFT INTO EERSTE RIVER RAILWAY STATION AND RETURN ALONG THE SAME ROUTE.

OP.5523795. (2) BRENNEN FUAD F ID NO 5412135014084. (3) DISTRICT: WYNBERG. POSTAL ADDRESS: 2 KELVIN PLACE, WOODLANDS, MITCHELL'S PLAIN, 7785. (4) NEW APPLICATION. (5) 1 X 15 PASSENGERS. (6) THE CONVEYANCE OF TAXI PASSENGERS. (7) AUTHORITY: A. TAXI PASSENGERS -

215: CAPE TOWN MAIN ROAD - CAMPS BAY

FROM TAXI RANK AT TOP DECK CAPE TOWN RAILWAY STATION, LEFT INTO OSWALD PIROW ROAD, LEFT INTO HERTZOG BOULEVARD, LEFT INTO HEERENGRACHT, RIGHT INTO HANS STRYDOM, LEFT INTO BUITENGRACHT STREET, RIGHT INTO SOMERSET ROAD WHICH BECOMES MAIN ROAD GREEN POINT, THROUGH SEA POINT TAKING RIGHT HAND FORK WHICH BECOMES REGENT STREET, LEFT INTO QUEENS ROAD, RIGHT INTO VICTORIA ROAD BANTRY BAY, CONTINUE ALONG VICTORIA ROAD THROUGH CLIFTON TO CAMPS BAY AND RETURN.

C63 CAPE TOWN - HEIDEVELD

FROM TAXI RANK AT TOP DECK CAPE TOWN RAILWAY STATION CAPE TOWN, LEFT INTO OSWALD PIROW STREET, RIGHT INTO EASTERN BOULEVARD, INTO SETTLERS WAY, LEFT AT ATHLONE POWER STATION OFF-RAMP, INTO JAN SMUTS DRIVE, LEFT INTO KLIPFONTEIN ROAD, LEFT INTO CALENDULA STREET, RIGHT INTO DR ABDURAGHMAN

AVENUE, INTO CORNFLOWER STREET, INTO BLOSSOM STREET, LEFT INTO KLIPFONTEIN ROAD, ALONG KLIPFONTEIN ROAD, LEFT INTO 5TH AVENUE, RIGHT INTO HEIDEVELD ROAD, RIGHT INTO ASCENSION ROAD, ACROSS DUINEFONTEIN ROAD, INTO BAMBOES STREET, RIGHT INTO LAINGSBURG ROAD, LEFT INTO JONKERSHOEK ROAD HEIDEVELD AND RETURN ALONG THE SAME ROUTE SUBJECT TO THE CONDITION THAT NO PASSENGERS ARE PICKED UP AT ANY RANK IN BRIDGETOWN. NO PICKING UP OF PASSENGERS WITHIN A 400 METRE RADIUS FROM ANY TAXI RANK IN HEIDEVELD.

C64 CAPE TOWN - BRIDGETOWN

FROM TAXI RANK AT TOP DECK CAPE TOWN RAILWAY STATION CAPE TOWN, LEFT INTO OSWALD PIROW STREET, RIGHT INTO EASTERN BOULEVARD, INTO SETTLERS WAY, LEFT AT ATHLONE POWER STATION OFF-RAMP, INTO JAN SMUTS DRIVE, LEFT INTO ELAND STREET, RIGHT INTO PROTEA STREET, LEFT INTO DR ABDURAGHMAN AVENUE, RIGHT INTO CROSS STREET, LEFT INTO SPRINGBOK STREET, LEFT INTO HICKORY STREET, RIGHT INTO DR ABDURAGHMAN AVENUE, BECOMING CORNFLOWER STREET, INTO BLOSSOM STREET, TILL KLIPFONTEIN ROAD AND RETURN TO CAPE TOWN TOP DECK AS FOLLOWS:

LEFT INTO KLIPFONTEIN ROAD, LEFT INTO VANGUARD DRIVE, LEFT ONTO N2, DE WAAL DRIVE, EASTERN BOULEVARD LEFT INTO OSWALD PIROW STREET, RIGHT INTO TOP DECK, CAPE TOWN RAILWAY STATION.

SUBJECT TO THAT NO PASSENGERS ARE PICKED UP ON ANY RANK IN BRIDGETOWN.

C65 CAPE TOWN - BRIDGETOWN

FROM TAXI RANK AT TOP DECK CAPE TOWN RAILWAY STATION CAPE TOWN, LEFT INTO OSWALD PIROW STREET, RIGHT INTO EASTERN BOULEVARD, INTO SETTLERS WAY, LEFT AT ATHLONE POWER STATION OFF-RAMP, INTO JAN SMUTS DRIVE, LEFT INTO ELAND STREET, RIGHT INTO PROTEA STREET, LEFT INTO DR ABDURAGHMAN AVENUE, RIGHT INTO CROSS STREET, LEFT INTO SPRINGBOK STREET, LEFT INTO HICKORY STREET, RIGHT INTO DR ABDURAGHMAN AVENUE, INTO CORNFLOWER STREET, INTO BLOSSOM STREET, INTO KLIPFONTEIN STREET TO BRIDGETOWN AND RETURN AS FOLLOWS: LEFT INTO

KLIPFONTEIN ROAD, LEFT INTO VANGUARD DRIVE, LEFT ONTO N2, INTO DE WALL DRIVE, INTO EASTERN BOULEVARD, LEFT INTO OSWALD PIROW STREET, RIGHT INTO TOP DECK CAPE TOWN RAILWAY STATION CAPE TOWN SUBJECT TO THE CONDITION THAT NO PASSENGERS ARE PICKED UP AT ANY RANK IN BRIDGETOWN. NO PICKING UP OF PASSENGERS WITHIN A 400 METRE RADIUS FROM ANY TAXI RANK IN BRIDGETOWN.

36 CAPE TOWN - HEIDEVELD

FROM TAXI RANK AT TOP DECK CAPE TOWN RAILWAY STATION, LEFT INTO OSWALD PIROW ROAD, RIGHT INTO EASTERN BOULEVARD, INTO SETTLERS WAY TO HEIDEVELD TURN OFF, RIGHT INTO MODDERDAM ROAD, ALONG MODDERDAM ROAD, RIGHT INTO ASCENSION ROAD, INTO HEIDEVELD ROAD TO TAXI RANK AT HEIDEVELD AND RETURN.

214 CAPE TOWN HIGH LEVEL ROAD - CAMPS BAY

FROM TAXI RANK AT TOP DECK CAPE TOWN RAILWAY STATION, LEFT INTO OSWALD PIROW ROAD, LEFT INTO HERTZOG BOULEVARD, LEFT INTO HEERENGRACHT, RIGHT INTO HANS STRYDOM, LEFT INTO BUITENGRACHT STREET, RIGHT INTO STRAND STREET, THROUGH DE WATERKANT, CONTINUE ALONG HIGH LEVEL ROAD, RIGHT INTO DE AVE, LEFT INTO KLOOF ROAD, RIGHT INTO FIR ROAD, LEFT INTO BROMPTON ROAD WHICH BECOMES RAVINE ROAD, RIGHT INTO VICTORIA ROAD, CONTINUE ALONG VICTORIA ROAD THROUGH BANTRY BAY, CLIFTON TO CAMPS BAY AND RETURN.

216 CAPE TOWN KLOOF ROAD - CAMPS BAY

FROM TAXI RANK AT TOP DECK CAPE TOWN RAILWAY STATION, LEFT INTO OSWALD PIROW ROAD, LEFT INTO HERTZOG BOULEVARD, LEFT INTO HEERENGRACHT, RIGHT INTO HANS STRYDOM, LEFT INTO BUITENGRACHT STREET, NEW CHURCH STREET, OVER KLOOF NEK TO CAMPS BAY DRIVE, ALONG CAMPS BAY DRIVE TO VICTORIA ROAD THROUGH BANTRY BAY, CLIFTON TO CAMPS BAY AND RETURN.

217 CAPE TOWN WESTERN BOULEVARD - CAMPS BAY

FROM TAXI RANK AT TOP DECK CAPE TOWN RAILWAY STATION, LEFT INTO OSWALD PIROW ROAD, LEFT INTO HERTZOG BOULEVARD, LEFT INTO HEERENGRACHT, RIGHT INTO HANS STRYDOM, ALONG PORT ROAD WHICH BECOMES WESTERN BOULEVARD, WHICH BECOMES BEACH ROAD, THROUGH THREE ANCHOR BAY, CONTINUE ALONG BEACH ROAD, LEFT INTO QUEENS ROAD, RIGHT INTO VICTORIA ROAD, THROUGH BANTRY BAY, CLIFTON TO CAMPS BAY AND RETURN.

D48 CAPE TOWN - SEA POINT

FROM TAXI RANK AT TOP DECK, CAPE TOWN RAILWAY STATION, CAPE TOWN, RIGHT INTO OSWALD PIROW STREET, RIGHT INTO SIR LOWRY ROAD, INTO DARLING STREET, RIGHT INTO BUITENKANT STREET, LEFT INTO STRAND STREET, RIGHT INTO ROSE STREET, WATERKANT STREET, RIGHT INTO CHIAPPINI STREET, LEFT INTO SOMERSET ROAD, INTO MAIN ROAD, GREEN POINT ALONG MAIN ROAD, INTO REGENT STREET, SEA POINT TO THE CIRCLE IN SEA POINT AND RETURN TO STATION TOP DECK ALONG THE SAME FORWARD JOURNEY ROUTE.
625 CAPE TOWN - CAMPS BAY

FROM TAXI RANK AT TOP DECK, CAPE TOWN RAILWAY STATION, CAPE TOWN RIGHT INTO OSWALD PIROW STREET, RIGHT INTO SIR LOWRY ROAD, INTO DARLING STREET, RIGHT INTO ADDERLEY STREET, PICK UP AT WOOLWORTHS ONLY, LEFT INTO STRAND STREET, RIGHT INTO CHIAPPINI STREET, LEFT INTO WATERKANT STREET, RIGHT INTO HUDSON STREET, LEFT INTO SOMERSET ROAD, INTO MAIN ROAD, ALONG MAIN ROAD LEFT INTO QUEENS ROAD, RIGHT INTO VICTORIA ROAD, ALONG VICTORIA ROAD TO TAXI RANK IN MAIN ROAD CAMPS BAY AND RETURN.
211 CAPE TOWN - HEIDEVELD

FROM TAXI RANK AT TOP DECK, CAPE TOWN RAILWAY STATION, CAPE TOWN, RIGHT INTO OSWALD PIROW ROAD, LEFT INTO EASTERN BOULEVARD, ALONG EASTERN BOULEVARD TO SETTLERS WAY, ALONG SETTLERS WAY TO THE MODDERDAM ROAD OFF RAMP, PROCEED ALONG MODDERDAM ROAD WHICH BECOMES DUINEFONTEIN ROAD, RIGHT INTO ASCENSION ROAD, RIGHT INTO HEIDEVELD ROAD HEIDEVELD AND RETURN AS FOLLOWS: LEFT INTO VANGUARD DRIVE, RIGHT INTO KLIPFONTEIN ROAD WHICH BECOMES DURBAN ROAD, RIGHT INTO MAIN ROAD MOWBRAY, ALONG MAIN ROAD WHICH BECOMES VICTORIA ROAD, BECOMING SIR LOWRY ROAD RIGHT INTO OSWALD PIROW ROAD, LEFT INTO TOP DECK, CAPE TOWN RAILWAY STATION, CAPE TOWN.
101 CAPE TOWN - WYNBERG

FROM TAXI RANK AT TOP DECK, CAPE TOWN RAILWAY STATION, RIGHT INTO OSWALD PIROW ROAD, LEFT INTO SIR LOWRY ROAD, ALONG SIR LOWRY ROAD WHICH BECOMES VICTORIA ROAD, WHICH BECOMES MAIN ROAD AND RETURN.
102 CAPE TOWN - HIGH LEVEL ROAD - HOUT BAY

FROM TAXI RANK AT TOP DECK, CAPE TOWN RAILWAY STATION, LEFT INTO OSWALD PIROW ROAD, LEFT INTO HERTZOG BOULEVARD, LEFT INTO HEERENGRACHT, RIGHT INTO HANS STRYDOM, LEFT INTO BUITENKANT STREET, RIGHT INTO STRAND STREET, THROUGH DE WATERKANT, CONTINUE ALONG HIGH LEVEL ROAD, RIGHT INTO DE AVENUE, LEFT INTO FIR ROAD, LEFT INTO BROMPTON ROAD, WHICH BECOMES RAVINE ROAD, RIGHT INTO VICTORIA ROAD, CONTINUE ALONG VICTORIA ROAD THROUGH BANTRY BAY, CLIFTON, CAMPS BAY, BAKOVEN, PASSING LLANDUDNO, CONTINUE ALONG M6 TO HOUT BAY AND RETURN.
103 CAPE TOWN - MAIN ROAD - HOUT BAY

FROM TAXI RANK AT TOP DECK, CAPE TOWN RAILWAY STATION, LEFT INTO OSWALD PIROW ROAD, LEFT INTO HERTZOG BOULEVARD, LEFT INTO HEERENGRACHT, RIGHT INTO HANS STRYDOM, LEFT INTO BUITENKANT STREET, RIGHT INTO SOMERSET ROAD, WHICH BECOMES MAIN ROAD, GREEN POINT, THROUGH SEA POINT, TAKING RIGHT HAND FORK WHICH IS REGENT STREET, LEFT INTO QUEENS ROAD, RIGHT INTO VICTORIA ROAD BANTRY BAY, CONTINUE ALONG VICTORIA ROAD THROUGH CLIFTON, CAMPS BAY, BAKOVEN, PASSING LLANDUDNO CONTINUE ALONG M6 TO HOUT BAY HARBOUR AND RETURN.
104 CAPE TOWN - KLOOF ROAD - HOUT BAY

FROM TAXI RANK AT TOP DECK, CAPE TOWN RAILWAY STATION, LEFT INTO OSWALD PIROW ROAD, LEFT INTO HERTZOG BOULEVARD, LEFT INTO HEERENGRACHT, RIGHT INTO HANS STRYDOM, LEFT INTO BUITENKANT STREET, CONTINUE ALONG NEW CHURCH STREET, OVER KLOOF NECK TO CAMPS BAY DRIVE, ALONG CAMPS BAY DRIVE TO VICTORIA DRIVE THROUGH BANTRY BAY, CLIFTON, CAMPS BAY, BAKOVEN, PASSING LLANDUDNO, CONTINUE ALONG M6 TO HOUT BAY HARBOUR AND RETURN.
105 CAPE TOWN - WESTERN BOULEVARD - HOUT BAY

FROM TAXI RANK AT TOP DECK, CAPE TOWN RAILWAY STATION, LEFT INTO OSWALD PIROW ROAD, LEFT INTO HERTZOG BOULEVARD, LEFT INTO HEERENGRACHT, RIGHT INTO HANS STRYDOM, ALONG PORT ROAD WHICH BECOMES WESTERN BOULEVARD, WHICH BECOMES BEACH ROAD THROUGH THREE ANCHOR BAY, CONTINUE ALONG BEACH ROAD, LEFT INTO QUEENS ROAD, RIGHT INTO VICTORIA ROAD, THROUGH BANTRY BAY, CLIFTON, CAMPS BAY, BAKOVEN, PASSING LLANDUDNO CONTINUE ALONG M6 TO HOUT BAY HARBOUR AND RETURN.
448 CAPE TOWN STATION DECK - MANENBERG

FROM TOP DECK, RAILWAY STATION CAPE TOWN, LEFT INTO OSWALD PIROW, RIGHT INTO SETTLERS WAY, LEFT INTO MODDERDAM ROAD, RIGHT INTO DUINEFONTEIN ROAD,

RIGHT INTO JORDAAN STREET, LEFT INTO RUIMTE ROAD, RIGHT INTO MANENBERG AVENUE, INTO GEORGE STREET, MANENBERG AND RETURN AS FOLLOWS: GEORGE STREET INTO MANENBERG AVENUE, LEFT INTO RUIMTE ROAD, RIGHT INTO JORDAAN STREET, LEFT INTO DUINEFONTEIN ROAD THROUGH OBSERVATORY, SALT RIVER, WOODSTOCK, INTO SIR LOWRY ROAD, RIGHT INTO OSWALD PIROW, LEFT INTO TOP DECK, CAPE TOWN RAILWAY STATION, CAPE TOWN.

449 CAPE TOWN STATION DECK - MANENBERG

FROM TOP DECK RAILWAY STATION, CAPE TOWN, LEFT INTO OSWALD PIROW, RIGHT INTO EASTERN BOULEVARD, INTO SETTLERS WAY, LEFT INTO M5 FREEWAY, LEFT INTO RONDEBOSCH/RED CROSS TURN OFF WHICH BECOMES KLIPFONTEIN ROAD, ALONG KLIPFONTEIN ROAD THROUGH ATHLONE, GATESVILLE, RIGHT INTO DUINEFONTEIN ROAD, RIGHT INTO JORDAAN STREET, LEFT INTO RUIMTE ROAD, RIGHT INTO MANENBERG AVENUE, INTO GEORGE STREET, MANENBERG AND RETURN AS FOLLOWS: GEORGE STREET INTO MANENBERG AVENUE, LEFT INTO RUIMTE ROAD, RIGHT INTO JORDAAN STREET, LEFT INTO DUINEFONTEIN ROAD, LEFT INTO KLIPFONTEIN ROAD, ALONG KLIPFONTEIN ROAD WHICH BECOMES DURBAN ROAD, MOWBRAY, RIGHT INTO MAIN ROAD M4, ALONG MAIN ROAD THROUGH OBSERVATORY, SALT RIVER, WOODSTOCK, INTO SIR LOWRY ROAD, RIGHT INTO OSWALD PIROW, LEFT INTO TOP DECK, CAPE TOWN RAILWAY STATION, CAPE TOWN.

624 CAPE TOWN - WYNBERG

FROM TAXI RANK AT TOP DECK, CAPE TOWN RAILWAY STATION, CAPE TOWN, LEFT INTO OSWALD PIROW STREET, RIGHT INTO EASTERN BOULEVARD, ONTO M3, ALONG M3, LEFT INTO KLIPPER ROAD, RIGHT INTO NEWLANDS AVENUE, LEFT INTO DEAN STREET, RIGHT INTO MAIN ROAD, ALONG MAIN ROAD THROUGH NEWLANDS, CLAREMONT, KENILWORTH ROAD, RIGHT INTO THOMAS ROAD, RIGHT INTO TAXI RANK AT WYNBERG RAILWAY STATION, WYNBERG AND RETURN.

22 CAPE TOWN - HOUT BAY

FROM CAPE TOWN STATION TOP DECK, LEFT INTO OSWALD PIROW ROAD, LEFT INTO HERTZOG BOULEVARD, LEFT INTO ADDERLEY STREET, LEFT INTO HANS STRYDOM, LEFT INTO BUITENGRACHT STREET, RIGHT INTO SOMERSET ROAD, WHICH BECOMES MAIN ROAD, ALONG MAIN ROAD THROUGH GREEN POINT, SEA POINT, BANTRY BAY, CLIFTON, VICTORIA ROAD, CAMPS BAY, BAKOVEN TO HOUT BAY AND RETURN.

243 CAPE TOWN VIA M3 - WYNBERG

FROM TAXI RANK AT TOP DECK, CAPE TOWN RAILWAY STATION, LEFT INTO OSWALD PIROW ROAD, RIGHT ONTO EASTERN BOULEVARD, ALONG EASTERN BOULEVARD TAKING THE M3, LEFT AT WOLSAC DRIVE RONDEBOSCH, RIGHT INTO MAIN ROAD RONDEBOSCH, ALONG MAIN ROAD THROUGH RONDEBOSCH, NEWLANDS, CLAREMONT, HARFIELD, KENILWORTH TO WYNBERG, LEFT AT CHURCH STREET WYNBERG TO TAXI RANK AT WYNBERG RAILWAY STATION AND RETURN.

297 CAPE TOWN - VREDEHOEK

FROM TAXI RANK AT CORPORATION STREET, CAPE TOWN, RIGHT INTO BUITENKANT STREET, LEFT INTO DAVENPORT ROAD, LEFT ST JAMES STREET, RIGHT CHELMSFORD STREET, DISA PARK, VREDEHOEK AND RETURN AS FOLLOWS: INTO DEER PARK DRIVE, INTO HIGHLANDS AVENUE, INTO BUITENKANT STREET, LEFT INTO ALBERTUS STREET, RIGHT INTO CORPORATION STREET.

298 CAPE TOWN - WALMER ESTATE

FROM TAXI RANK IN CORPORATION STREET, CAPE TOWN, RIGHT INTO DARLING STREET, INTO KHEZGRACHT STREET, INTO CHESTER STREET, INTO CORPORATION ROAD INTO MOUNTAIN ROAD, WALMER ESTATE AND RETURN AS FOLLOWS: RIGHT INTO UPPER CAMBRIDGE STREET, RIGHT INTO MELBOURNE STREET, LEFT INTO DARLING STREET, RIGHT INTO CORPORATION STREET.

343 CAPE TOWN - ORANJEZICHT

FROM TAXI RANK IN CORPORATION STREET, CAPE TOWN, RIGHT INTO DARLING STREET, RIGHT INTO BUITENKANT STREET, RIGHT INTO MYRTLES STREET, LEFT INTO BREDE STREET, RIGHT INTO PRINCE STREET, LEFT INTO UPPER ORANGE STREET, RIGHT INTO MONTROSE STREET, LEFT INTO MARMON STREET TO TERMINUS IN ORANJEZICHT AND RETURN AS FOLLOWS: LEFT INTO BREDAS STREET, LEFT INTO SIDMOUTH STREET, RIGHT INTO GORGE ROAD, LEFT INTO BUITENKANT STREET, INTO CORPORATION STREET, CAPE TOWN.

603 CAPE TOWN - BONTEHEUWEL

FROM TAXI RANK AT TOP DECK, CAPE TOWN RAILWAY STATION, LEFT INTO OSWALD PIROW ROAD, RIGHT INTO HERTZOG BOULEVARD EASTERN BOULEVARD, INTO N2 ALONG N2, INTO VANGUARD DRIVE, RIGHT INTO BLUEGUM STREET, RIGHT INTO BONTEHEUWEL AVENUE, ALONG BONTEHEUWEL AVENUE, RIGHT INTO JAKKALSVLEI AVENUE, BONTEHEUWEL AND RETURN.

618 CAPE TOWN - DOCK ROAD CAPE TOWN

FROM OLD MARINE DRIVE, CAPE TOWN, INTO ADDERLEY STREET, AROUND FOUNTAIN CIRCLE, LEFT INTO HANS STRYDOM ROAD, WESTERN BOULEVARD, ALONG WESTERN BOULEVARD, RIGHT INTO PORTSWOOD ROAD, LEFT INTO DOCK ROAD GREEN POINT AND

RETURN.

619 CAPE TOWN - GREEN POINT

FROM OLD MARINE DRIVE, CAPE TOWN INTO ADDERLEY STREET, AROUND FOUNTAIN CIRCLE, LEFT INTO LOWER BUITENGRACHT STREET, RIGHT INTO COEN STEYTLER ROAD, INTO DOCK ROAD, INTO BREAKWATER BOULEVARD GREEN POINT AND RETURN.
A01 CAPE TOWN - BONTEHEUWEL

FROM TAXI RANK AT TOP DECK, CAPE TOWN RAILWAY STATION, CAPE TOWN, LEFT INTO OSWALD PIROW ROAD, RIGHT INTO EASTERN BOULEVARD INTO SETTLERS WAY WHICH BECOMES N2, ALONG N2, LEFT AT VANGUARD DRIVE, RIGHT INTO BLUEGUM STREET, RIGHT INTO KIAAT ROAD, LEFT INTO BONTEHEUWEL AVENUE, LEFT INTO JAKKALSVLEI ROAD BONTEHEUWEL AND RETURN AS FOLLOWS: RIGHT INTO HONEYSUCKLE ROAD, RIGHT INTO BLUEGUM STREET, LEFT INTO VANGUARD DRIVE, RIGHT INTO KLIPFONTEIN ROAD, ALONG KLIPFONTEIN ROAD WHICH BECOMES DURBAN ROAD, RIGHT INTO MAIN ROAD MOWBRAY, ALONG MAIN ROAD WHICH BECOMES VICTORIA ROAD, INTO SIR LOWRY ROAD, RIGHT INTO OSWALD PIROW STREET, LEFT INTO TOP DECK, CAPE TOWN RAILWAY STATION, CAPE TOWN.
A02 CAPE TOWN - BONTEHEUWEL

FROM TAXI RANK AT TOP DECK, CAPE TOWN RAILWAY STATION, CAPE TOWN, RIGHT INTO OSWALD PIROW STREET, LEFT INTO SIR LOWRY ROAD, INTO VICTORIA ROAD WHICH BECOMES MAIN ROAD, LEFT INTO SETTLERS WAY, LEFT ONTO BLACK RIVER PARK WAY, LEFT INTO KLIPFONTEIN ROAD, ALONG KLIPFONTEIN ROAD, LEFT INTO VANGUARD DRIVE, RIGHT INTO BLUEGUM STREET, RIGHT INTO BONTEHEUWEL AVENUE, RIGHT INTO JAKKALSVLEI ROAD BONTEHEUWEL AND RETURN AS FOLLOWS: LEFT INTO VANGUARD DRIVE, RIGHT INTO KLIPFONTEIN ROAD, RIGHT INTO BLACK RIVER PARK WAY, ONTO M5, LEFT ONTO N2, LEFT ONTO MOWBRAY OFF RAMP, RIGHT INTO MAIN ROAD WHICH BECOMES VICTORIA ROAD, INTO SIR LOWRY ROAD, RIGHT INTO OSWALD PIROW STREET, LEFT INTO TOP DECK, CAPE TOWN RAILWAY STATION CAPE TOWN.
CAPE TOWN - ORANJEZICHT

FROM LOWER PLEIN STREET TAXI RANK INTO DARLING STREET, LEFT INTO ADDERLEY STREET LEFT INTO BUREAU STREET, RIGHT INTO PLEIN STREET WHICH BECOMES HATFIELD STREET, ALONG UPPER ORANGE, RIGHT INTO MONTROSE STREET, LEFT INTO MARMION STREET TO TERMINUS STREET, IN ORANJEZICHT AND RETURN AS FOLLOWS: DOWN MARMION STREET, RIGHT INTO MOLTENO STREET, LEFT INTO RAYDEN STREET, LEFT INTO HOFF STREET, LEFT INTO BUITENSINGEL, RIGHT INTO LOOP STREET, RIGHT INTO RIEBEECK STREET, INTO ADDERLEY STREET, LEFT INTO STRAND STREET AND RIGHT INTO LOWER PLEIN STREET.
CAPE TOWN/CABLE WAY STATION

DEPART FROM TAXI RANK AT LOWER PLEIN STREET, TURN RIGHT INTO DARLING STREET, LEFT INTO ADDERLEY STREET WHICH RUNS INTO WALE STREET, LEFT INTO BUITENGRACHT STREET, ALONG BUITENGRACHT STREET WHICH BECOMES NEW CHURCH STREET, CONTINUE ALONG NEW CHURCH STREET WHICH BECOMES KLOOF NEK, LEFT INTO TAFELBERG ROAD TO LOWER CABLE WAY AND RETURN.

OR

DEPART FROM TAXI RANK AT LOWER PLEIN STREET, TURN RIGHT INTO BUREAU STREET, LEFT INTO ADDERLEY STREET WHICH BECOMES WALE STREET, LEFT INTO BUITENGRACHT STREET WHICH BECOMES NEW CHURCH STREET, CONTINUE ALONG NEW CHURCH STREET WHICH BECOMES KLOOF NEK, LEFT INTO TAFELBERG ROAD TO LOWER CABLE WAY AND RETURN DOWN TAFELBERG ROAD INTO KLOOF NEK ROAD WHICH BECOMES NEW CHURCH STREET WHICH BECOMES BUITENGRACHT STREET, CONTINUE TILL WALE STREET INTERSECTION, TURN RIGHT INTO WALE STREET THEN LEFT INTO KLOOF STREET TILL THE STRAND STREET INTERSECTION TURN RIGHT INTO STRAND STREET AND CONTINUE TILL LOWER PLEIN STREET, TURN RIGHT AND STOP AT THE TAXI RANK.
130 CAPE TOWN - SOMERSET HOSPITAL

FROM TAXI RANK IN OLD MARINE DRIVE, CAPE TOWN INTO ADDERLEY STREET, AROUND FOUNTAIN CIRCLE INTO HANS STRIJDOM ROAD, ALONG WESTERN BOULEVARD, RIGHT INTO PORTSWOOD ROAD, LEFT INTO BEACH ROAD, OR LEFT INTO GRANGER BAY BOULEVARD, LEFT INTO BREAKWATER BOULEVARD, RIGHT INTO BEACH ROAD TILL SEA POINT CIRCLE AND RETURN SAME ROUTE.
F50 CAPE TOWN - SALT RIVER

FROM TAXI RANK AT TOP DECK, CAPE TOWN RAILWAY STATION, CAPE TOWN, RIGHT INTO OSWALD PIROW STREET, LEFT INTO VICTORIA ROAD, LEFT INTO RUSSEL STREET, RIGHT INTO LOWER MAIN ROAD, LEFT INTO COLERIDGE ROAD TO SALT RIVER RAILWAY STATION, LONDON ROAD, RIGHT INTO LOWER MAIN ROAD, LEFT INTO DURHAM AVENUE, RIGHT INTO AUBREY ROAD, LEFT INTO QUEENS PARK AVENUE, LEFT INTO FACTORY ROAD, RIGHT INTO BRICKFIELD ROAD, SALT RIVER AND RETURN ALONG THE SAME ROUTE.
CAPE TOWN - GARDENS

FROM TAXI RANK AT LOWER PLEIN STREET, RIGHT INTO DARLING STREET, LEFT INTO ADDERLEY STREET
OR

CONTINUE UP PLEIN STREET, TURN RIGHT INTO BUREAU STREET, LEFT INTO ADDERLEY STREET, RIGHT INTO WALE STREET, LEFT INTO LONG STREET, ALONG LONG STREET WHICH BECOMES KLOOF STREET, RIGHT INTO BELLEVUE STREET, RIGHT INTO KEW STREET GARDENS, LEFT AND RETURN AS FOLLOWS: RIGHT INTO CONTANTIA STREET WHICH BECOMES FIRDALE STREET, RIGHT INTO RIEBEECK STREET, INTO ADDERLEY STREET, LEFT INTO STRAND STREET AND RIGHT INTO LOWER PLEIN STREET.
L23 CAPE TOWN STATION DECK - MELKBOSSTRAND AND RETURN

FROM CAPE TOWN STATION DECK, LEFT INTO OSWALD PIROW AT ROBOTS TURN RIGHT INTO N1, LEFT INTO KOEBERG ROAD ALONG KOEBERG ROAD TOWARDS KILLARNEY, LEFT INTO BLAAUWBERG ROAD, ALONG BLAAUWBERG ROAD, UNTIL OTTO DU PLESSIS TURN OFF, RIGHT INTO OTTO DU PLESSIS ROAD, ALONG OTTO DU PLESSIS DRIVE, LEFT INTO SIR DAVID BAIRD DRIVE, CONTINUE TO OTTO DU PLESSIS DRIVE, LEFT INTO OTTO DU PLESSIS DRIVE, CONTINUE ALONG OTTO DU PLESSIS DRIVE TOWARDS MELKBOSSTRAND, ONTO M14, CONTINUE OVER WEST COAST ROAD, INTO M18, RIGHT INTO POTSDAM ROAD TO KILLARNEY INTERCHANGE, INTO KOEBERG ROAD, LEFT INTO MONTAGUE DRIVE, ALONG MONTAGUE DRIVE INTO SUMMER GREENS MAIN ROAD TO THE STATION AND RETURN INTO BOSMANSDAM ROAD, LEFT INTO KOEBERG ROAD, RIGHT INTO SECTION ROAD, LEFT INTO PAARDEN EILAND ROAD TO PAARDEN EILAND AND RETURN INTO SECTION ROAD, RIGHT INTO KOEBERG ROAD, RIGHT INTO VOORTREKKER ROAD, ALONG VOORTREKKER ROAD, INTO ALBERT STREET, LEFT INTO RUSSEL STREET, RIGHT INTO SIR LOWRY ROAD, RIGHT INTO OSWALD PIROW ROAD, LEFT TOP DECK, CAPE TOWN RAILWAY STATION.

CAPE TOWN STATION TOP DECK - FRANKDALE

FROM TOP DECK INTERCHANGE LEFT INTO OSWALD PIROW ROAD, AT LAST ROBOT TURN RIGHT INTO THE N1 FREEWAY CONTINUE TILL BROOKLYN TURN-OFF, TURN RIGHT INTO SECTION STREET AND THEN LEFT INTO KOEBERG ROAD, RIGHT INTO BOSMANSDAM ROAD, RIGHT INTO SUMMER GREENS MAIN ROAD TOWARDS CENTURY CITY AND RETURN ALONG MAIN ROAD, INTO RAILWAY ROAD, MONTAGUE GARDENS, LEFT INTO LINK ROAD, LEFT INTO MONTAGUE DRIVE, RIGHT INTO MARCONI ROAD, LEFT INTO MONTAGUE DRIVE, RIGHT INTO KOEBERG ROAD, ALONG KOEBERG ROAD, INTO POTSDAM ROAD, THROUGH KILLARNEY GARDENS, DU NOON, LEFT INTO N7, ALONG N7 PAST FRANKDALE AND MORNINGSTAR, RETURN AS FOLLOWS: LEFT INTO M19, ALONG M19 LEFT INTO WEST COAST ROAD, RIGHT INTO SANDOWN ROAD, TURN BACK INTO WEST COAST ROAD, RIGHT INTO OTTO DU PLESSIS DRIVE, LEFT INTO ZASTRON ROAD, RIGHT INTO ASCOT ROAD, INTO UNION ROAD, LEFT INTO BOUNDARY ROAD, RIGHT KOEBERG ROAD, RIGHT INTO VOORTREKKER ROAD, CONTINUE INTO ALBERT ROAD, LEFT INTO RUSSEL STREET RIGHT INTO SIR LOWRY ROAD, RIGHT INTO OSWALD PIROW LEFT ONTO TOP DECK, CAPE TOWN STATION.

L25 CAPE TOWN - SANDDRIF - MONTAGUE GARDENS

DEPART CAPE TOWN STATION TOP DECK, TURN LEFT INTO OSWALD PIROW ROAD, PROCEED TILL THE LAST SET OF ROBOTS THEN TURN RIGHT TO PROCEED ALONG THE N1 UNTIL THE KOEBERG ROAD TURN OFF AT BROOKLYN, PROCEED ALONG KOEBERG ROAD, TURN RIGHT INTO BOSMANSDAM ROAD VIA SANDDRIFT, LEFT INTO MONTAGUE DRIVE MONTAGUE GARDENS AND RETURN AS FOLLOWS: LEFT INTO FREEDOM ROAD OR RACE COURSE ROAD, LEFT INTO KOEBERG ROAD VIA CAMBRIDGE TAXI RANK, PROCEED ALONG KOEBERG ROAD TO CAPE TOWN AND TURN LEFT ONTO N1 AND PROCEED UNTIL OSWALD PIROW ROAD TURN OFF AND TURN ONTO THE TOP DECK, CAPE TOWN STATION.

OR
PROCEED ALONG KOEBERG ROAD AND TURN RIGHT INTO VOORTREKKER ROAD CONTINUE INTO ALBERT ROAD, LEFT INTO RUSSEL STREET, RIGHT INTO SIR LOWRY ROAD RIGHT INTO OSWALD PIROW ROAD, LEFT INTO TOP DECK, CAPE TOWN STATION.

L26 CAPE TOWN - MILNERTON

FROM TOP DECK TAXI RANK, LEFT INTO OSWALD PIROW AT ROBOT TURN RIGHT INTO THE N1 CONTINUE ALONG THE N1 UNTIL EXIT R27 ONTO MARINE DRIVE CONTINUE THROUGH PAARDEN EILAND TURN RIGHT INTO SECTION STREET, THEN LEFT INTO KOEBERG ROAD

OR
TURN LEFT INTO KING STREET, RIGHT INTO VAN RIEBEECK STREET, LEFT INTO KOEBERG ROAD

OR
CONTINUE ALONG KINGS STREET, TURN RIGHT INTO JUSTIN ROAD, LEFT INTO KOEBERG ROAD AND PROCEED ALONG AS FOLLOWS: TURN LEFT INTO ZASTRON ROAD, LEFT INTO ASCOT ROAD, LEFT INTO LOXTON ROAD, RIGHT INTO KOEBERG ROAD VIA CAMBRIDGE TAXI RANK, PROCEED ALONG KOEBERG ROAD UNTIL VOORTREKKER ROAD TO MAITLAND STATION DROP OFF PASSENGERS AND RETURN TO CAPE TOWN VIA VOORTREKKER ROAD INTO ALBERT ROAD, LEFT INTO RUSSEL STREET, RIGHT INTO SIR LOWRY ROAD RIGHT INTO OSWALD PIROW ROAD, LEFT INTO TOP DECK, CAPE TOWN STATION TAXI INTERCHANGE.

OR
AT THE BROOKLYN OFF-RAMP TURN ONTO THE N1 AND PROCEED TO OSWALD PIROW STREET AND ONTO THE CAPE TOWN STATION TOP DECK TAXI INTERCHANGE.

L27 CAPE TOWN TO TABLE VIEW

FROM CAPE TOWN STATION TOP DECK, LEFT AT OSWALD PIROW DRIVE INTO DOCK ROAD

TO PAARDEN EILAND THEN INTO MARINE DRIVE RIGHT INTO BOUNDARY ROAD, LEFT INTO KOEBERG ROAD, LEFT INTO BLAAUWBERG ROAD TO PARKLANDS ESTATE, SUNNYDALE, TABLE VIEW LEFT OTTO DU PLESSIS DRIVE INTO MARINE DRIVE TO CAPE TOWN STATION TOP DECK.
L28 CAPE TOWN TO KOEBERG POWER STATION

FROM CAPE TOWN STATION DECK, LEFT INTO OSWALD PIROW DRIVE, INTO DOCK ROAD AND OVER MARINE DRIVE, THROUGH PAARDEN EILAND RIGHT AT SECTION STREET, LEFT INTO KOEBERG ROAD, RIGHT AT BLAAUWBERG ROAD INTO TABLE VIEW BAYSIDE, CONTINUE TO OTTO DU PLESSIS DRIVE TO KOEBERG POWER STATION AND RETURN AS FOLLOWS: ONTO WEST COAST ROAD, LEFT INTO BLAAUWBERG ROAD, RIGHT KOEBERG ROAD, LEFT CORONATION ROAD, ROYAL OR VOORTREKKER ROAD, RIGHT STATION ROAD, VIA MAITLAND STATION THEN ONTO VOORTREKKER ROAD TOWARDS SALT RIVER ROAD TRAFFIC CIRCLE INTO ALBERT ROAD, LEFT INTO RUSSEL STREET, RIGHT INTO SIR LOWRY ROAD, RIGHT OSWALD PIROW DRIVE, LEFT INTO THE CAPE TOWN STATION DECK AND RETURN.
CAPE TOWN TO SUMMER GREENS AND RETURN

FROM CAPE TOWN STATION TOP DECK, TURN LEFT INTO OSWALD PIROW STREET, AT OFF RAMP TO N1 TURN RIGHT AND PROCEED ALONG THE N1 TILL THE EXIT 10 FOR THE N7 CONTINUE ALONG N7 AND TURN LEFT INTO BOSMANS DAM ROAD AND LEFT INTO SUMMER GREENS DRIVE AND TERMINATE JOURNEY AT THE TAXI DROP OFF POINT AT 7 ELEVEN. RETURN TO CAPE TOWN AS FOLLOWS, PROCEED ALONG SUMMER GREENS DRIVE TURN RIGHT INTO MONTAGUE DRIVE LEFT INTO FREEDOM WAY, LEFT INTO KOEBERG ROAD, LEFT INTO VOORTREKKER ROAD, RIGHT INTO STATION ROAD DROP OFF PASSENGERS AT MAITLAND STATION AND RETURN TO VOORTREKKER ROAD INTO ALBERT ROAD, LEFT INTO RUSSEL STREET RIGHT INTO OSWALD PIROW STREET, TURN LEFT ONTO TOP DECK TAXI INTERCHANGE CAPE TOWN STATION.
CAPE TOWN TO PHOENIX, JOE SLOVO, SUMMER GREENS CENTURY CITY SHUTTLE SHOP AND

RETURN

DEPART CAPE TOWN STATION TOP DECK, LEFT INTO OSWALD PIROW RIGHT ONTO THE N1, LEFT ONTO MARINE DRIVE AT EXIT R27 CONTINUE ALONG MARINE DRIVE THROUGH PAARDEN EILAND INTO OTTO DU PLESSIS DRIVE THEN TURN RIGHT INTO BORDER ROAD WHICH BECOMES ZASTRON STREET

OR
TURN RIGHT INTO LOXTON ROAD, LEFT INTO ASCOT ROAD INTO BORDER ROAD INTO ZASTRON STREET THEN LEFT INTO KOEBERG ROAD THEN RIGHT INTO SCHOOL STREET WHICH BECOMES MILKY WAY RIGHT INTO FREEDOM WAY, RIGHT INTO MONTAGUE DRIVE INTO SUMMER GREENS DRIVE DROPPING PASSENGERS OFF ALONG THE WAY WITH THE JOURNEY TERMINATING AT 7 ELEVEN TAXI DROP OFF POINT IN SUMMER GREENS. THE RETURN JOURNEY IS AS FOLLOWS: DEPART SUMMER GREENS INTO MONTAGUE DRIVE, LEFT INTO FREEDOM WAY, LEFT INTO KOEBERG ROAD TO N1 TURN OFF TO CAPE TOWN STATION TAXI INTERCHANGE.

L29 CAPE TOWN - TABLEVIEW - MELKBOSSTRAND

DEPART CAPE TOWN STATION DECK, LEFT INTO OSWALD PIROW, RIGHT ONTO THE N1, LEFT INTO SECTION STREET, LEFT INTO KINGS ROAD ALONG KINGS ROAD RIGHT INTO WEMYSS STREET, LEFT INTO KOEBERG ROAD, LEFT INTO BOUNDARY ROAD OR LOXTON ROAD OR RACE COURSE ROAD, RIGHT INTO OTTO DU PLESSIS ROAD, RIGHT INTO BLAAUWBERG ROAD, INTO SERVICE ROAD INTO MARINE CIRCLE, RIGHT INTO BEACH ROAD, INTO PERLEMOEN STREET, LEFT INTO WAVE STREET, INTO OTTO DU PLESSIS DRIVE, ALONG OTTO DU PLESSIS DRIVE, TO MELKBOSSTRAND AND RETURN AS FOLLOWS: OTTO DU PLESSIS DRIVE, LEFT INTO BLAAUWBERG BOULEVARD, BAYSIDE CENTRE, TABLE VIEW PICK UP POINT, LEFT INTO RAATZ DRIVE, INTO JANSSENS AVENUE, LEFT INTO BLAAUWBERG ROAD, ALONG BLAAUWBERG ROAD, RIGHT KOEBERG ROAD, LEFT INTO FREEDOM ROAD, RETURN INTO KOEBERG ROAD, LEFT INTO TYGERHOF ROAD, RIGHT INTO DANIEL ROAD, INTO CHEPTOWE ROAD, RIGHT INTO GANNET ROAD, LEFT INTO CLUCKMAN ROAD, LEFT INTO NAHUM ROAD, INTO WILLIAM MASON ROAD, LEFT INTO KOEBERG ROAD, ALONG KOEBERG ROAD, LEFT INTO PIET GROBLER ROAD, RIGHT INTO PRINCESS ALICE ROAD, LEFT INTO CLARENDON STREET OR LADY ANNE ROAD, LEFT INTO KOEBERG ROAD, RIGHT INTO CORONATION ROAD OR VOORTREKKER ROAD TO SALT RIVER CIRCLE INTO ALBERT ROAD, LEFT INTO RUSSEL STREET, RIGHT INTO SIR LOWRY ROAD, RIGHT INTO OSWALD PIROW LEFT ONTO TOP DECK TAXI INTERCHANGE.

OP.5523805. (2) BEHARDIEN GHAALID G ID NO 7206165206083. (3) DISTRICT: WYNBERG. POSTAL ADDRESS: 172 BURWOOD ROAD, RONDEBOSCH EAST, 7780. (4) NEW APPLICATION. (5) 1 X 16 PASSENGERS. (6) THE CONVEYANCE OF TAXI PASSENGERS. (7) AUTHORITY:

A. TAXI PASSENGERS -

215: CAPE TOWN MAIN ROAD - CAMPS BAY

FROM TAXI RANK AT TOP DECK CAPE TOWN RAILWAY STATION, LEFT INTO OSWALD PIROW ROAD, LEFT INTO HERTZOG BOULEVARD, LEFT INTO HEERENGRACHT, RIGHT INTO HANS STRYDOM, LEFT INTO BUITENGRACHT STREET, RIGHT INTO SOMERSET ROAD WHICH BECOMES

MAIN ROAD GREEN POINT, THROUGH SEA POINT TAKING RIGHT HAND FORK WHICH BECOMES REGENT STREET, LEFT INTO QUEENS ROAD, RIGHT INTO VICTORIA ROAD BANTRY BAY, CONTINUE ALONG VICTORIA ROAD THROUGH CLIFTON TO CAMPS BAY AND RETURN.

C63 CAPE TOWN - HEIDEVELD

FROM TAXI RANK AT TOP DECK CAPE TOWN RAILWAY STATION CAPE TOWN, LEFT INTO OSWALD PIROW STREET, RIGHT INTO EASTERN BOULEVARD, INTO SETTLERS WAY, LEFT AT ATHLONE POWER STATION OFF-RAMP, INTO JAN SMUTS DRIVE, LEFT INTO KLIPFONTEIN ROAD, LEFT INTO CALENDULA STREET, RIGHT INTO DR ABDURAGHMAN AVENUE, INTO CORNFLOWER STREET, INTO BLOSSOM STREET, LEFT INTO KLIPFONTEIN ROAD, ALONG KLIPFONTEIN ROAD, LEFT INTO 5TH AVENUE, RIGHT INTO HEIDEVELD ROAD, RIGHT INTO ASCENSION ROAD, ACROSS DUINEFONTEIN ROAD, INTO BAMBOES STREET, RIGHT INTO LAINGSBURG ROAD, LEFT INTO JONKERSHOEK ROAD HEIDEVELD AND RETURN ALONG THE SAME ROUTE SUBJECT TO THE CONDITION THAT NO PASSENGERS ARE PICKED UP AT ANY RANK IN BRIDGETOWN. NO PICKING UP OF PASSENGERS WITHIN A 400 METRE RADIUS FROM ANY TAXI RANK IN HEIDEVELD.

C64 CAPE TOWN - BRIDGETOWN

FROM TAXI RANK AT TOP DECK CAPE TOWN RAILWAY STATION CAPE TOWN, LEFT INTO OSWALD PIROW STREET, RIGHT INTO EASTERN BOULEVARD, INTO SETTLERS WAY, LEFT AT ATHLONE POWER STATION OFF-RAMP, INTO JAN SMUTS DRIVE, LEFT INTO ELAND STREET, RIGHT INTO PROTEA STREET, LEFT INTO DR ABDURAGHMAN AVENUE, RIGHT INTO CROSS STREET, LEFT INTO SPRINGBOK STREET, LEFT INTO HICKORY STREET, RIGHT INTO DR ABDURAGHMAN AVENUE, BECOMING CORNFLOWER STREET, INTO BLOSSOM STREET, TILL KLIPFONTEIN ROAD AND RETURN TO CAPE TOWN TOP DECK AS FOLLOWS: LEFT INTO KLIPFONTEIN ROAD, LEFT INTO VANGUARD DRIVE, LEFT ONTO N2, DE WAAL DRIVE, EASTERN BOULEVARD LEFT INTO OSWALD PIROW STREET, RIGHT INTO TOP DECK, CAPE TOWN RAILWAY STATION. SUBJECT TO THAT NO PASSENGERS ARE PICKED UP ON ANY RANK IN BRIDGETOWN.

C65 CAPE TOWN - BRIDGETOWN

FROM TAXI RANK AT TOP DECK CAPE TOWN RAILWAY STATION CAPE TOWN, LEFT INTO OSWALD PIROW STREET, RIGHT INTO EASTERN BOULEVARD, INTO SETTLERS WAY, LEFT AT ATHLONE POWER STATION OFF-RAMP, INTO JAN SMUTS DRIVE, LEFT INTO ELAND STREET, RIGHT INTO PROTEA STREET, LEFT INTO DR ABDURAGHMAN AVENUE, RIGHT INTO CROSS STREET, LEFT INTO SPRINGBOK STREET, LEFT INTO HICKORY STREET, RIGHT INTO DR ABDURAGHMAN AVENUE, INTO CORNFLOWER STREET, INTO BLOSSOM STREET, INTO KLIFONTEIN STREET TO BRIDGETOWN AND RETURN AS FOLLOWS: LEFT INTO KLIPFONTEIN ROAD, LEFT INTO VANGUARD DRIVE, LEFT ONTO N2, INTO DE WALL DRIVE, INTO EASTERN BOULEVARD, LEFT INTO OSWALD PIROW STREET, RIGHT INTO TOP DECK CAPE TOWN RAILWAY STATION CAPE TOWN SUBJECT TO THE CONDITION THAT NO PASSENGERS ARE PICKED UP AT ANY RANK IN BRIDGETOWN. NO PICKING UP OF PASSENGERS WITHIN A 400 METRE RADIUS FROM ANY TAXI RANK IN BRIDGETOWN.

36 CAPE TOWN - HEIDEVELD

FROM TAXI RANK AT TOP DECK CAPE TOWN RAILWAY STATION, LEFT INTO OSWALD PIROW ROAD, RIGHT INTO EASTERN BOULEVARD, INTO SETTLERS WAY TO HEIDEVELD TURN OFF, RIGHT INTO MODDERDAM ROAD, ALONG MODDERDAM ROAD, RIGHT INTO ASCENTION ROAD, INTO HEIDEVELD ROAD TO TAXI RANK AT HEIDEVELD AND RETURN.

214 CAPE TOWN HIGH LEVEL ROAD - CAMPS BAY

FROM TAXI RANK AT TOP DECK CAPE TOWN RAILWAY STATION, LEFT INTO OSWALD PIROW ROAD, LEFT INTO HERTZOG BOULEVARD, LEFT INTO HEERENGRACHT, RIGHT INTO HANS STRYDOM, LEFT INTO BUITENGRACHT STREET, RIGHT INTO STRAND STREET, THROUGH DE WATERKANT, CONTINUE ALONG HIGH LEVEL ROAD, RIGHT INTO DE AVE, LEFT INTO KLOOF ROAD, RIGHT INTO FIR ROAD, LEFT INTO BROMPTON ROAD WHICH BECOMES RAVINE ROAD, RIGHT INTO VICTORIA ROAD, CONTINUE ALONG VICTORIA ROAD THROUGH BANTRY BAY, CLIFTON TO CAMPS BAY AND RETURN.

216 CAPE TOWN KLOOF ROAD - CAMPS BAY

FROM TAXI RANK AT TOP DECK CAPE TOWN RAILWAY STATION, LEFT INTO OSWALD PIROW ROAD, LEFT INTO HERTZOG BOULEVARD, LEFT INTO HEERENGRACHT, RIGHT INTO HANS STRYDOM, LEFT INTO BUITENGRACHT STREET, NEW CHURCH STREET, OVER KLOOF NEK TO CAMPS BAY DRIVE, ALONG CAMPS BAY DRIVE TO VICTORIA ROAD THROUGH BANTRY BAY, CLIFTON TO CAMPS BAY AND RETURN.

217 CAPE TOWN WESTERN BOULEVARD - CAMPS BAY

FROM TAXI RANK AT TOP DECK CAPE TOWN RAILWAY STATION, LEFT INTO OSWALD PIROW ROAD, LEFT INTO HERTZOG BOULEVARD, LEFT INTO HEERENGRAGHT, RIGHT INTO HANS STRYDOM, ALONG PORT ROAD WHICH BECOMES WESTERN BOULEVARD, WHICH BECOMES BEACH ROAD, THROUGH THREE ANCHOR BAY, CONTINUE ALONG BEACH ROAD, LEFT INTO QUEENS ROAD, RIGHT INTO VICTORIA ROAD, THROUGH BANTRY BAY, CLIFTON TO CAMPS BAY AND RETURN.

D48 CAPE TOWN - SEA POINT

FROM TAXI RANK AT TOP DECK, CAPE TOWN RAILWAY STATION, CAPE TOWN, RIGHT INTO OSWALD PIROW STREET, RIGHT INTO SIR LOWRY ROAD, INTO DARLING STREET, RIGHT INTO BUITENKANT STREET, LEFT INTO STRAND STREET, RIGHT INTO ROSE STREET, WATERKANT STREET, RIGHT INTO CHIAPPINI STREET, LEFT INTO SOMERSET ROAD, INTO MAIN ROAD, GREEN POINT ALONG MAIN ROAD, INTO REGENT STREET, SEA POINT TO THE CIRCLE IN SEA POINT AND RETURN TO STATION TOP DECK ALONG THE SAME FORWARD JOURNEY ROUTE.

625 CAPE TOWN - CAMPS BAY

FROM TAXI RANK AT TOP DECK, CAPE TOWN RAILWAY STATION, CAPE TOWN RIGHT INTO OSWALD PIROW STREET, RIGHT INTO SIR LOWRY ROAD, INTO DARLING STREET, RIGHT INTO ADDERLEY STREET, PICK UP AT WOOLWORTHS ONLY, LEFT INTO STRAND STREET, RIGHT INTO CHIAPPINI STREET, LEFT INTO WATERKANT STREET, RIGHT INTO HUDSON STREET, LEFT INTO SOMERSET ROAD, INTO MAIN ROAD, ALONG MAIN ROAD LEFT INTO QUEENS ROAD, RIGHT INTO VICTORIA ROAD, ALONG VICTORIA ROAD TO TAXI RANK IN MAIN ROAD CAMPS BAY AND RETURN.

211 CAPE TOWN - HEIDEVELD

FROM TAXI RANK AT TOP DECK, CAPE TOWN RAILWAY STATION, CAPE TOWN, RIGHT INTO OSWALD PIROW ROAD, LEFT INTO EASTERN BOULEVARD, ALONG EASTERN BOULEVARD TO SETTLERS WAY, ALONG SETTLERS WAY TO THE MODDERDAM ROAD OFF RAMP, PROCEED ALONG MODDERDAM ROAD WHICH BECOMES DUINEFONTEIN ROAD, RIGHT INTO ASCENSION ROAD, RIGHT INTO HEIDEVELD ROAD HEIDEVELD AND RETURN AS FOLLOWS: LEFT INTO VANGUARD DRIVE, RIGHT INTO KLIPFONTEIN ROAD WHICH BECOMES DURBAN ROAD, RIGHT INTO MAIN ROAD MOWBRAY, ALONG MAIN ROAD WHICH BECOMES VICTORIA ROAD, BECOMING SIR LOWRY ROAD RIGHT INTO OSWALD PIROW ROAD, LEFT INTO TOP DECK, CAPE TOWN RAILWAY STATION, CAPE TOWN.

101 CAPE TOWN - WYNBERG

FROM TAXI RANK AT TOP DECK, CAPE TOWN RAILWAY STATION, RIGHT INTO OSWALD PIROW ROAD, LEFT INTO SIR LOWRY ROAD, ALONG SIR LOWRY ROAD WHICH BECOMES VICTORIA ROAD, WHICH BECOMES MAIN ROAD AND RETURN.

102 CAPE TOWN - HIGH LEVEL ROAD - HOUT BAY

FROM TAXI RANK AT TOP DECK, CAPE TOWN RAILWAY STATION, LEFT INTO OSWALD PIROW ROAD, LEFT INTO HERTZOG BOULEVARD, LEFT INTO HEERENGRAGHT, RIGHT INTO HANS STRYDOM, LEFT INTO BUITENKANT STREET, RIGHT INTO STRAND STREET, THROUGH DE WATERKANT, CONTINUE ALONG HIGH LEVEL ROAD, RIGHT INTO DE AVENUE, LEFT INTO FIR ROAD, LEFT INTO BROMPTON ROAD, WHICH BECOMES RAVINE ROAD, RIGHT INTO VICTORIA ROAD, CONTINUE ALONG VICTORIA ROAD THROUGH BANTRY BAY, CLIFTON, CAMPS BAY, BAKOVEN, PASSING LLANDUDNO, CONTINUE ALONG M6 TO HOUT BAY AND RETURN.

103 CAPE TOWN - MAIN ROAD - HOUT BAY

FROM TAXI RANK AT TOP DECK, CAPE TOWN RAILWAY STATION, LEFT INTO OSWALD PIROW ROAD, LEFT INTO HERTZOG BOULEVARD, LEFT INTO HEERENGRAGHT, RIGHT INTO HANS STRYDOM, LEFT INTO BUITENKANT STREET, RIGHT INTO SOMERSET ROAD, WHICH BECOMES MAIN ROAD, GREEN POINT, THROUGH SEA POINT, TAKING RIGHT HAND FORK WHICH IS REGENT STREET, LEFT INTO QUEENS ROAD, RIGHT INTO VICTORIA ROAD BANTRY BAY, CONTINUE ALONG VICTORIA ROAD THROUGH CLIFTON, CAMPS BAY, BAKOVEN, PASSING LLANDUDNO CONTINUE ALONG M6 TO HOUT BAY HARBOUR AND RETURN.

104 CAPE TOWN - KLOOF ROAD - HOUT BAY

FROM TAXI RANK AT TOP DECK, CAPE TOWN RAILWAY STATION, LEFT INTO OSWALD PIROW ROAD, LEFT INTO HERTZOG BOULEVARD, LEFT INTO HEERENGRAGHT, RIGHT INTO HANS STRYDOM, LEFT INTO BUITENKANT STREET, CONTINUE ALONG NEW CHURCH STREET, OVER KLOOF NECK TO CAMPS BAY DRIVE, ALONG CAMPS BAY DRIVE TO VICTORIA DRIVE THROUGH BANTRY BAY, CLIFTON, CAMPS BAY, BAKOVEN, PASSING LLANDUDNO, CONTINUE ALONG M6 TO HOUT BAY HARBOUR AND RETURN.

105 CAPE TOWN - WESTERN BOULEVARD - HOUT BAY

FROM TAXI RANK AT TOP DECK, CAPE TOWN RAILWAY STATION, LEFT INTO OSWALD PIROW ROAD, LEFT INTO HERTZOG BOULEVARD, LEFT INTO HEERENGRACHT, RIGHT INTO HANS STRYDOM, ALONG PORT ROAD WHICH BECOMES WESTERN BOULEVARD, WHICH BECOMES BEACH ROAD THROUGH THREE ANCHOR BAY, CONTINUE ALONG BEACH ROAD, LEFT INTO QUEENS ROAD, RIGHT INTO VICTORIA ROAD, THROUGH BANTRY BAY, CLIFTON, CAMPS BAY, BAKOVEN, PASSING LLANDUDNO CONTINUE ALONG M6 TO HOUT BAY HARBOUR AND RETURN.

448 CAPE TOWN STATION DECK - MANENBERG

FROM TOP DECK, RAILWAY STATION CAPE TOWN, LEFT INTO OSWALD PIROW, RIGHT INTO SETTLERS WAY, LEFT INTO MODDERDAM ROAD, RIGHT INTO DUINEFONTEIN ROAD, RIGHT INTO JORDAAN STREET, LEFT INTO RUIJTE ROAD, RIGHT INTO MANENBERG AVENUE, INTO GEORGE STREET, MANENBERG AND RETURN AS FOLLOWS: GEORGE STREET INTO MANENBERG AVENUE, LEFT INTO RUIJTE ROAD, RIGHT INTO JORDAAN STREET, LEFT INTO DUINEFONTEIN ROAD THROUGH OBSERVATORY, SALT RIVER, WOODSTOCK, INTO SIR LOWRY ROAD, RIGHT INTO OSWALD PIROW, LEFT INTO TOP DECK, CAPE TOWN RAILWAY STATION, CAPE TOWN.

449 CAPE TOWN STATION DECK - MANENBERG

FROM TOP DECK RAILWAY STATION, CAPE TOWN, LEFT INTO OSWALD PIROW, RIGHT INTO EASTERN BOULEVARD, INTO SETTLERS WAY, LEFT INTO M5 FREEWAY, LEFT INTO RONDEBOSCH/RED CROSS TURN OFF WHICH BECOMES KLIPFONTEIN ROAD, ALONG KLIPFONTEIN ROAD THROUGH ATHLONE, GATESVILLE, RIGHT INTO DUINEFONTEIN ROAD, RIGHT INTO JORDAAN STREET, LEFT INTO RUIJTE ROAD, RIGHT INTO MANENBERG AVENUE, INTO GEORGE STREET, MANENBERG AND RETURN AS FOLLOWS: GEORGE STREET INTO MANENBERG AVENUE, LEFT INTO RUIJTE ROAD, RIGHT INTO JORDAAN STREET, LEFT INTO DUINEFONTEIN ROAD, LEFT INTO KLIPFONTEIN ROAD, ALONG KLIPFONTEIN ROAD WHICH BECOMES DURBAN ROAD, MOWBRAY, RIGHT INTO MAIN ROAD M4, ALONG MAIN ROAD THROUGH OBSERVATORY, SALT RIVER, WOODSTOCK, INTO SIR LOWRY ROAD, RIGHT INTO OSWALD PIROW, LEFT INTO TOP DECK, CAPE TOWN RAILWAY STATION, CAPE TOWN.

624 CAPE TOWN - WYNBERG

FROM TAXI RANK AT TOP DECK, CAPE TOWN RAILWAY STATION, CAPE TOWN, LEFT INTO OSWALD PIROW STREET, RIGHT INTO EASTERN BOULEVARD, ONTO M3, ALONG M3, LEFT INTO KLIPPER ROAD, RIGHT INTO NEWLANDS AVENUE, LEFT INTO DEAN STREET, RIGHT INTO MAIN ROAD, ALONG MAIN ROAD THROUGH NEWLANDS, CLAREMONT, KENILWORTH ROAD, RIGHT INTO THOMAS ROAD, RIGHT INTO TAXI RANK AT WYNBERG RAILWAY STATION, WYNBERG AND RETURN.

22 CAPE TOWN - HOUT BAY

FROM CAPE TOWN STATION TOP DECK, LEFT INTO OSWALD PIROW ROAD, LEFT INTO HERTZOG BOULEVARD, LEFT INTO ADDERLEY STREET, LEFT INTO HANS STRYDOM, LEFT INTO BUITENGRACHT STREET, RIGHT INTO SOMERSET ROAD, WHICH BECOMES MAIN ROAD, ALONG MAIN ROAD THROUGH GREEN POINT, SEA POINT, BANTRY BAY, CLIFTON, VICTORIA ROAD, CAMPS BAY, BAKOVEN TO HOUT BAY AND RETURN.

243 CAPE TOWN VIA M3 - WYNBERG

FROM TAXI RANK AT TOP DECK, CAPE TOWN RAILWAY STATION, LEFT INTO OSWALD PIROW ROAD, RIGHT ONTO EASTERN BOULEVARD, ALONG EASTERN BOULEVARD TAKING THE M3, LEFT AT WOLSAC DRIVE RONDEBOSCH, RIGHT INTO MAIN ROAD RONDEBOSCH, ALONG MAIN ROAD THROUGH RONDEBOSCH, NEWLANDS, CLAREMONT, HARFIELD, KENILWORTH TO WYNBERG, LEFT AT CHURCH STREET WYNBERG TO TAXI RANK AT WYNBERG RAILWAY STATION AND RETURN.

297 CAPE TOWN - VREDEHOEK

FROM TAXI RANK AT CORPORATION STREET, CAPE TOWN, RIGHT INTO BUITENKANT STREET, LEFT INTO DAVENPORT ROAD, LEFT ST JAMES STREET, RIGHT CHELMSFORD STREET, DISA PARK, VREDEHOEK AND RETURN AS FOLLOWS: INTO DEER PARK DRIVE, INTO HIGHLANDS AVENUE, INTO BUITENKANT STREET, LEFT INTO ALBERTUS STREET, RIGHT INTO CORPORATION STREET.

298 CAPE TOWN - WALMER ESTATE

FROM TAXI RANK IN CORPORATION STREET, CAPE TOWN, RIGHT INTO DARLING STREET, INTO KEIZEGRACHT STREET, INTO CHESTER STREET, INTO CORPORATION ROAD INTO MOUNTAIN ROAD, WALMER ESTATE AND RETURN AS FOLLOWS: RIGHT INTO UPPER CAMBRIDGE STREET, RIGHT INTO MELBOURNE STREET, LEFT INTO DARLING STREET, RIGHT INTO CORPORATION STREET.

343 CAPE TOWN - ORANJEZICHT

FROM TAXI RANK IN CORPORATION STREET, CAPE TOWN, RIGHT INTO DARLING STREET, RIGHT INTO BUITENKANT STREET, RIGHT INTO MYRTLES STREET, LEFT INTO BREDE STREET, RIGHT INTO PRINCE STREET, LEFT INTO UPPER ORANGE STREET, RIGHT INTO MONTROSE STREET, LEFT INTO MARMON STREET TO TERMINUS IN ORANJEZICHT AND RETURN AS FOLLOWS: LEFT INTO BREDA STREET, LEFT INTO SIDMOUTH STREET, RIGHT INTO GORGE ROAD, LEFT INTO BUITENKANT STREET, INTO CORPORATION STREET, CAPE TOWN.

603 CAPE TOWN - BONTEHEUWEL

 FROM TAXI RANK AT TOP DECK, CAPE TOWN RAILWAY STATION, LEFT INTO OSWALD PIROW ROAD, RIGHT INTO HERTZOG BOULEVARD EASTERN BOULEVARD, INTO N2 ALONG N2, INTO VANGUARD DRIVE, RIGHT INTO BLUEGUM STREET, RIGHT INTO BONTEHEUWEL AVENUE, ALONG BONTEHEUWEL AVENUE, RIGHT INTO JAKKALSVLEI AVENUE, BONTEHEUWEL AND RETURN.

618 CAPE TOWN - DOCK ROAD CAPE TOWN

 FROM OLD MARINE DRIVE, CAPE TOWN, INTO ADDERLEY STREET, AROUND FOUNTAIN CIRCLE, LEFT INTO HANS STRYDOM ROAD, WESTERN BOULEVARD, ALONG WESTERN BOULEVARD, RIGHT INTO PORTSWOOD ROAD, LEFT INTO DOCK ROAD GREEN POINT AND RETURN.

619 CAPE TOWN - GREEN POINT

 FROM OLD MARINE DRIVE, CAPE TOWN INTO ADDERLEY STREET, AROUND FOUNTAIN CIRCLE, LEFT INTO LOWER BUITENGRACHT STREET, RIGHT INTO COEN STEYTLER ROAD, INTO DOCK ROAD, INTO BREAKWATER BOULEVARD GREEN POINT AND RETURN.

A01 CAPE TOWN - BONTEHEUWEL

 FROM TAXI RANK AT TOP DECK, CAPE TOWN RAILWAY STATION, CAPE TOWN, LEFT INTO OSWALD PIROW ROAD, RIGHT INTO EASTERN BOULEVARD INTO SETTLERS WAY WHICH BECOMES N2, ALONG N2, LEFT AT VANGUARD DRIVE, RIGHT INTO BLUEGUM STREET, RIGHT INTO KIAAT ROAD, LEFT INTO BONTEHEUWEL AVENUE, LEFT INTO JAKKALSVLEI ROAD BONTEHEUWEL AND RETURN AS FOLLOWS: RIGHT INTO HONEYSUCKLE ROAD, RIGHT INTO BLUEGUM STREET, LEFT INTO VANGUARD DRIVE, RIGHT INTO KLIPFONTEIN ROAD, ALONG KLIPFONTEIN ROAD WHICH BECOMES DURBAN ROAD, RIGHT INTO MAIN ROAD MOWBRAY, ALONG MAIN ROAD WHICH BECOMES VICTORIA ROAD, INTO SIR LOWRY ROAD, RIGHT INTO OSWALD PIROW STREET, LEFT INTO TOP DECK, CAPE TOWN RAILWAY STATION, CAPE TOWN.

A02 CAPE TOWN - BONTEHEUWEL

 FROM TAXI RANK AT TOP DECK, CAPE TOWN RAILWAY STATION, CAPE TOWN, RIGHT INTO OSWALD PIROW STREET, LEFT INTO SIR LOWRY ROAD, INTO VICTORIA ROAD WHICH BECOMES MAIN ROAD, LEFT INTO SETTLERS WAY, LEFT ONTO BLACK RIVER PARK WAY, LEFT INTO KLIPFONTEIN ROAD, ALONG KLIPFONTEIN ROAD, LEFT INTO VANGUARD DRIVE, RIGHT INTO BLUEGUM STREET, RIGHT INTO BONTEHEUWEL AVENUE, RIGHT INTO JAKKALSVLEI ROAD BONTEHEUWEL AND RETURN AS FOLLOWS: LEFT INTO VANGUARD DRIVE, RIGHT INTO KLIPFONTEIN ROAD, RIGHT INTO BLACK RIVER PARK WAY, ONTO M5, LEFT ONTO N2, LEFT ONTO MOWBRAY OFF RAMP, RIGHT INTO MAIN ROAD WHICH BECOMES VICTORIA ROAD, INTO SIR LOWRY ROAD, RIGHT INTO OSWALD PIROW STREET, LEFT INTO TOP DECK, CAPE TOWN RAILWAY STATION CAPE TOWN.

CAPE TOWN - ORANJEZICHT

 FROM LOWER PLEIN STREET TAXI RANK INTO DARLING STREET, LEFT INTO ADDERLEY STREET LEFT INTO BUREAU STREET, RIGHT INTO PLEIN STREET WHICH BECOMES HATFIELD STREET, ALONG UPPER ORANGE, RIGHT INTO MONTROSE STREET, LEFT INTO MARMION STREET TO TERMINUS STREET, IN ORANJEZICHT AND RETURN AS FOLLOWS: DOWN MARMION STREET, RIGHT INTO MOLTENO STREET, LEFT INTO RAYDEN STREET, LEFT INTO HOFF STREET, LEFT INTO BUITENSINGEL, RIGHT INTO LOOP STREET, RIGHT INTO RIEBEECK STREET, INTO ADDERLEY STREET, LEFT INTO STRAND STREET AND RIGHT INTO LOWER PLEIN STREET.

CAPE TOWN/CABLE WAY STATION

 DEPART FROM TAXI RANK AT LOWER PLEIN STREET, TURN RIGHT INTO DARLING STREET, LEFT INTO ADDERLEY STREET WHICH RUNS INTO WALE STREET, LEFT INTO BUITENGRACHT STREET, ALONG BUITENGRACHT STREET WHICH BECOMES NEW CHURCH STREET, CONTINUE ALONG NEW CHURCH STREET WHICH BECOMES KLOOF NEK, LEFT INTO TAFELBERG ROAD TO LOWER TAFELBERG ROAD TO LOWER CABLE WAY AND RETURN.

OR

DEPART FROM TAXI RANK AT LOWER PLEIN STREET, TURN RIGHT INTO BUREAU STREET, LEFT INTO ADDERLEY STREET WHICH BECOMES WALE STREET, LEFT INTO BUITENGRACHT STREET WHICH BECOMES NEW CHURCH STREET, CONTINUE ALONG NEW CHURCH STREET WHICH BECOMES KLOOF NEK, LEFT INTO TAFELBERG ROAD TO LOWER CABLE WAY AND RETURN DOWN TAFELBERG ROAD INTO KLOOF NEK ROAD WHICH BECOMES NEW CHURCH STREET WHICH BECOMES BUITENGRACHT STREET, CONTINUE TILL WALE STREET INTERSECTION, TURN RIGHT INTO WALE STREET THEN LEFT INTO KLOOF STREET TILL THE STRAND STREET INTERSECTION TURN RIGHT INTO STRAND STREET AND CONTINUE TILL LOWER PLEIN STREET, TURN RIGHT AND STOP AT THE TAXI RANK.

130 CAPE TOWN - SOMERSET HOSPITAL

 FROM TAXI RANK IN OLD MARINE DRIVE, CAPE TOWN INTO ADDERLEY STREET, AROUND FOUNTAIN CIRCLE INTO HANS STRYDOM ROAD, ALONG WESTERN BOULEVARD, RIGHT INTO PORTSWOOD ROAD, LEFT INTO BEACH ROAD, OR LEFT INTO GRANGER BAY BOULEVARD, LEFT INTO BREAKWATER BOULEVARD, RIGHT INTO BEACH ROAD TILL SEA POINT CIRCLE AND RETURN SAME ROUTE.

F50 CAPE TOWN - SALT RIVER

 FROM TAXI RANK AT TOP DECK, CAPE TOWN RAILWAY STATION, CAPE TOWN, RIGHT

INTO OSWALD PIROW STREET, LEFT INTO VICTORIA ROAD, LEFT INTO RUSSEL STREET, RIGHT INTO LOWER MAIN ROAD, LEFT INTO COLERIDGE ROAD TO SALT RIVER RAILWAY STATION, LONDON ROAD, RIGHT INTO LOWER MAIN ROAD, LEFT INTO DURHAM AVENUE, RIGHT INTO AUBREY ROAD, LEFT INTO QUEENS PARK AVENUE, LEFT INTO FACTORY ROAD, RIGHT INTO BRICKFIELD ROAD, SALT RIVER AND RETURN ALONG THE SAME ROUTE.

CAPE TOWN - GARDENS

FROM TAXI RANK AT LOWER PLEIN STREET, RIGHT INTO DARLING STREET, LEFT INTO ADDERLEY STREET

OR

CONTINUE UP PLEIN STREET, TURN RIGHT INTO BUREAU STREET, LEFT INTO ADDERLEY STREET, RIGHT INTO WALE STREET, LEFT INTO LONG STREET, ALONG LONG STREET WHICH BECOMES KLOOF STREET, RIGHT INTO BELLEVUE STREET, RIGHT INTO KEW STREET GARDENS, LEFT AND RETURN AS FOLLOWS: RIGHT INTO CONTANTIA STREET WHICH BECOMES FIRDALE STREET, RIGHT INTO RIEBEECK STREET, INTO ADDERLEY STREET, LEFT INTO STRAND STREET AND RIGHT INTO LOWER PLEIN STREET.

L23 CAPE TOWN STATION DECK - MELKBOSSTRAND AND RETURN

FROM CAPE TOWN STATION DECK, LEFT INTO OSWALD PIROW AT ROBOTS TURN RIGHT INTO N1, LEFT INTO KOEBERG ROAD ALONG KOEBERG ROAD TOWARDS KILLARNEY, LEFT INTO BLAAUWBERG ROAD, ALONG BLAAUWBERG ROAD, UNTIL OTTO DU PLESSIS TURN OFF, RIGHT INTO OTTO DU PLESSIS ROAD, ALONG OTTO DU PLESSIS DRIVE, LEFT INTO SIR DAVID BAIRD DRIVE, CONTINUE TO OTTO DU PLESSIS DRIVE, LEFT INTO OTTO DU PLESSIS DRIVE, CONTINUE ALONG OTTO DU PLESSIS DRIVE TOWARDS MELKBOSSTRAND, ONTO M14, CONTINUE OVER WEST COAST ROAD, INTO M18, RIGHT INTO POTSDAM ROAD TO KILLARNEY INTERCHANGE, INTO KOEBERG ROAD, LEFT INTO MONTAGUE DRIVE, ALONG MONTAGUE DRIVE INTO SUMMER GREENS MAIN ROAD TO THE STATION AND RETURN INTO BOSMANSDAM ROAD, LEFT INTO KOEBERG ROAD, RIGHT INTO SECTION ROAD, LEFT INTO PAARDEN EILAND ROAD TO PAARDEN EILAND AND RETURN INTO SECTION ROAD, RIGHT INTO KOEBERG ROAD, RIGHT INTO VOORTREKKER ROAD, ALONG VOORTREKKER ROAD, INTO ALBERT STREET, LEFT INTO RUSSEL STREET, RIGHT INTO SIR LOWRY ROAD, RIGHT INTO OSWALD PIROW ROAD, LEFT TOP DECK, CAPE TOWN RAILWAY STATION.

CAPE TOWN STATION TOP DECK - FRANKDALE

FROM TOP DECK INTERCHANGE LEFT INTO OSWALD PIROW ROAD, AT LAST ROBOT TURN RIGHT INTO THE N1 FREEWAY CONTINUE TILL BROOKLYN TURN-OFF, TURN RIGHT INTO SECTION STREET AND THEN LEFT INTO KOEBERG ROAD, RIGHT INTO BOSMANSDAM ROAD, RIGHT INTO SUMMER GREENS MAIN ROAD TOWARDS CENTURY CITY AND RETURN ALONG MAIN ROAD, INTO RAILWAY ROAD, MONTAGUE GARDENS, LEFT INTO LINK ROAD, LEFT INTO MONTAGUE DRIVE, RIGHT INTO MARCONI ROAD, LEFT INTO MONTAGUE DRIVE, RIGHT INTO KOEBERG ROAD, ALONG KOEBERG ROAD, INTO POTSDAM ROAD, THROUGH KILLARNEY GARDENS, DU NOON, LEFT INTO N7, ALONG N7 PAST FRANKDALE AND MORNINGSTAR, RETURN AS FOLLOWS: LEFT INTO M19, ALONG M19 LEFT INTO WEST COAST ROAD, RIGHT INTO SANDOWN ROAD, TURN BACK INTO WEST COAST ROAD, RIGHT INTO OTTO DU PLESSIS DRIVE, LEFT INTO ZASTRON ROAD, RIGHT INTO ASCOT ROAD, INTO UNION ROAD, LEFT INTO BOUNDARY ROAD, RIGHT KOEBERG ROAD, RIGHT INTO VOORTREKKER ROAD, CONTINUE INTO ALBERT ROAD, LEFT INTO RUSSEL STREET RIGHT INTO SIR LOWRY ROAD, RIGHT INTO OSWALD PIROW LEFT ONTO TOP DECK, CAPE TOWN STATION.

L25 CAPE TOWN - SANDDRIF - MONTAGUE GARDENS

DEPART CAPE TOWN STATION TOP DECK, TURN LEFT INTO OSWALD PIROW ROAD, PROCEED TILL THE LAST SET OF ROBOTS THEN TURN RIGHT TO PROCEED ALONG THE N1 UNTIL THE KOEBERG ROAD TURN OFF AT BROOKLYN, PROCEED ALONG KOEBERG ROAD, TURN RIGHT INTO BOSMANSDAM ROAD VIA SANDDRIFT, LEFT INTO MONTAGUE DRIVE MONTAGUE GARDENS AND RETURN AS FOLLOWS: LEFT INTO FREEDOM ROAD OR RACE COURSE ROAD, LEFT INTO KOEBERG ROAD VIA CAMBRIDGE TAXI RANK, PROCEED ALONG KOEBERG ROAD TO CAPE TOWN AND TURN LEFT ONTO N1 AND PROCEED UNTIL OSWALD PIROW ROAD TURN OFF AND TURN ONTO THE TOP DECK, CAPE TOWN STATION.

OR
PROCEED ALONG KOEBERG ROAD AND TURN RIGHT INTO VOORTREKKER ROAD CONTINUE INTO ALBERT ROAD, LEFT INTO RUSSEL STREET, RIGHT INTO SIR LOWRY ROAD RIGHT INTO OSWALD PIROW ROAD, LEFT INTO TOP DECK, CAPE TOWN STATION.

L26 CAPE TOWN - MILNERTON

FROM TOP DECK TAXI RANK, LEFT INTO OSWALD PIROW AT ROBOT TURN RIGHT INTO THE N1 CONTINUE ALONG THE N1 UNTIL EXIT R27 ONTO MARINE DRIVE CONTINUE THROUGH PAARDEN EILAND TURN RIGHT INTO SECTION STREET, THEN LEFT INTO KOEBERG ROAD

OR
TURN LEFT INTO KING STREET, RIGHT INTO VAN RIEBEECK STREET, LEFT INTO KOEBERG ROAD

OR
CONTINUE ALONG KINGS STREET, TURN RIGHT INTO JUSTIN ROAD, LEFT INTO KOEBERG ROAD AND PROCEED ALONG AS FOLLOWS: TURN LEFT INTO ZASTRON ROAD, LEFT INTO ASCOT ROAD, LEFT INTO LOXTON ROAD, RIGHT INTO KOEBERG ROAD VIA CAMBRIDGE

TAXI RANK, PROCEED ALONG KOEBERG ROAD UNTIL VOORTREKKER ROAD TO MAITLAND STATION DROP OFF PASSENGERS AND RETURN TO CAPE TOWN VIA VOORTREKKER ROAD INTO ALBERT ROAD, LEFT INTO RUSSEL STREET, RIGHT INTO SIR LOWRY ROAD RIGHT INTO OSWALD PIROW ROAD, LEFT INTO TOP DECK, CAPE TOWN STATION TAXI INTERCHANGE.

OR

AT THE BROOKLYN OFF-RAMP TURN ONTO THE N1 AND PROCEED TO OSWALD PIROW STREET AND ONTO THE CAPE TOWN STATION TOP DECK TAXI INTERCHANGE.
L27 CAPE TOWN TO TABLE VIEW

FROM CAPE TOWN STATION TOP DECK, LEFT AT OSWALD PIROW DRIVE INTO DOCK ROAD TO PAARDEN EILAND THEN INTO MARINE DRIVE RIGHT INTO BOUNDARY ROAD, LEFT INTO KOEBERG ROAD, LEFT INTO BLAAUWBERG ROAD TO PARKLANDS ESTATE, SUNNYDALE, TABLE VIEW LEFT OTTO DU PLESSIS DRIVE INTO MARINE DRIVE TO CAPE TOWN STATION TOP DECK.

L28 CAPE TOWN TO KOEBERG POWER STATION

FROM CAPE TOWN STATION DECK, LEFT INTO OSWALD PIROW DRIVE, INTO DOCK ROAD AND OVER MARINE DRIVE, THROUGH PAARDEN EILAND RIGHT AT SECTION STREET, LEFT INTO KOEBERG ROAD, RIGHT AT BLAAUWBERG ROAD INTO TABLE VIEW BAYSIDE, CONTINUE TO OTTO DU PLESSIS DRIVE TO KOEBERG POWER STATION AND RETURN AS FOLLOWS: ONTO WEST COAST ROAD, LEFT INTO BLAAUWBERG ROAD, RIGHT KOEBERG ROAD, LEFT CORONATION ROAD, ROYAL OR VOORTREKKER ROAD, RIGHT STATION ROAD, VIA MAITLAND STATION THEN ONTO VOORTREKKER ROAD TOWARDS SALT RIVER ROAD TRAFFIC CIRCLE INTO ALBERT ROAD, LEFT INTO RUSSEL STREET, RIGHT INTO SIR LOWRY ROAD, RIGHT OSWALD PIROW DRIVE, LEFT INTO THE CAPE TOWN STATION DECK AND RETURN.

CAPE TOWN TO SUMMER GREENS AND RETURN

FROM CAPE TOWN STATION TOP DECK, TURN LEFT INTO OSWALD PIROW STREET, AT OFF RAMP TO N1 TURN RIGHT AND PROCEED ALONG THE N1 TILL THE EXIT 10 FOR THE N7 CONTINUE ALONG N7 AND TURN LEFT INTO BOSMANS DAM ROAD AND LEFT INTO SUMMER GREENS DRIVE AND TERMINATE JOURNEY AT THE TAXI DROP OFF POINT AT 7 ELEVEN. RETURN TO CAPE TOWN AS FOLLOWS, PROCEED ALONG SUMMER GREENS DRIVE TURN RIGHT INTO MONTAGUE DRIVE LEFT INTO FREEDOM WAY, LEFT INTO KOEBERG ROAD, LEFT INTO VOORTREKKER ROAD, RIGHT INTO STATION ROAD DROP OFF PASSENGERS AT MAITLAND STATION AND RETURN TO VOORTREKKER ROAD INTO ALBERT ROAD, LEFT INTO RUSSEL STREET RIGHT INTO OSWALD PIROW STREET, TURN LEFT ONTO TOP DECK TAXI INTERCHANGE CAPE TOWN STATION.

CAPE TOWN TO PHOENIX, JOE SLOVO, SUMMER GREENS CENTURY CITY SHUTTLE SHOP AND

RETURN

DEPART CAPE TOWN STATION TOP DECK, LEFT INTO OSWALD PIROW RIGHT ONTO THE N1, LEFT ONTO MARINE DRIVE AT EXIT R27 CONTINUE ALONG MARINE DRIVE THROUGH PAARDEN EILAND INTO OTTO DU PLESSIS DRIVE THEN TURN RIGHT INTO BORDER ROAD WHICH BECOMES ZASTRON STREET

OR

TURN RIGHT INTO LOXTON ROAD, LEFT INTO ASCOT ROAD INTO BORDER ROAD INTO ZASTRON STREET THEN LEFT INTO KOEBERG ROAD THEN RIGHT INTO SCHOOL STREET WHICH BECOMES MILKY WAY RIGHT INTO FREEDOM WAY, RIGHT INTO MONTAGUE DRIVE INTO SUMMER GREENS DRIVE DROPPING PASSENGERS OFF ALONG THE WAY WITH THE JOURNEY TERMINATING AT 7 ELEVEN TAXI DROP OFF POINT IN SUMMER GREENS. THE RETURN JOURNEY IS AS FOLLOWS: DEPART SUMMER GREENS INTO MONTAGUE DRIVE, LEFT INTO FREEDOM WAY, LEFT INTO KOEBERG ROAD TO N1 TURN OFF TO CAPE TOWN STATION TAXI INTERCHANGE.

L29 CAPE TOWN - TABLEVIEW - MELKBOSSTRAND

DEPART CAPE TOWN STATION DECK, LEFT INTO OSWALD PIROW, RIGHT ONTO THE N1, LEFT INTO SECTION STREET, LEFT INTO KINGS ROAD ALONG KINGS ROAD RIGHT INTO WEMYSS STREET, LEFT INTO KOEBERG ROAD, LEFT INTO BOUNDARY ROAD OR LOXTON ROAD OR RACE COURSE ROAD, RIGHT INTO OTTO DU PLESSIS ROAD, RIGHT INTO BLAAUWBERG ROAD, INTO SERVICE ROAD INTO MARINE CIRCLE, RIGHT INTO BEACH ROAD, INTO PERLEMOEN STREET, LEFT INTO WAVE STREET, INTO OTTO DU PLESSIS DRIVE, ALONG OTTO DU PLESSIS DRIVE, TO MELKBOSSTRAND AND RETURN AS FOLLOWS: OTTO DU PLESSIS DRIVE, LEFT INTO BLAAUWBERG BOULEVARD, BAYSIDE CENTRE, TABLE VIEW PICK UP POINT, LEFT INTO RAATZ DRIVE, INTO JANSSENS AVENUE, LEFT INTO BLAAUWBERG ROAD, ALONG BLAAUWBERG ROAD, RIGHT KOEBERG ROAD, LEFT INTO FREEDOM ROAD, RETURN INTO KOEBERG ROAD, LEFT INTO TYGERHOF ROAD, RIGHT INTO DANIEL ROAD, INTO CHEPTOWE ROAD, RIGHT INTO GANNET ROAD, LEFT INTO CLUCKMAN ROAD, LEFT INTO NAHUM ROAD, INTO WILLIAM MASON ROAD, LEFT INTO KOEBERG ROAD, ALONG KOEBERG ROAD, LEFT INTO PIET GROBLER ROAD, RIGHT INTO PRINCESS ALICE ROAD, LEFT INTO CLARENDON STREET OR LADY ANNE ROAD, LEFT INTO KOEBERG ROAD, RIGHT INTO CORONATION ROAD OR VOORTREKKER ROAD TO SALT RIVER CIRCLE INTO ALBERT ROAD, LEFT INTO RUSSEL STREET, RIGHT INTO SIR LOWRY ROAD, RIGHT INTO OSWALD PIROW LEFT ONTO TOP DECK TAXI INTERCHANGE.

OP.5523817. (2) TASRIET MOGAMAT ZAID MZ ID NO 5906155857082. (3) DISTRICT: CAPE TOWN. POSTAL ADDRESS: 25 LEVER STREET, WALMER ESTATE, 7925. (4) NEW APPLICATION. (5) 1 X 16 PASSENGERS. (6) THE CONVEYANCE OF TAXI PASSENGERS. (7) AUTHORITY:
36 CAPE TOWN - HEIDEVELD

THE CONVEYANCE OF TAXI PASSENGERS AND THEIR PERSONAL EFFECTS
FROM TAXI RANK AT TOP DECK CAPE TOWN RAILWAY STATION, LEFT INTO OSWALD PIROW ROAD, RIGHT INTO EASTERN BOULEVARD, INTO SETTLERS WAY TO HEIDEVELD TURN-OFF, RIGHT INTO MODDERDAM ROAD, ALONG MODDERDAM ROAD, RIGHT INTO ASCENSION ROAD, INTO HEIDEVELD ROAD TO TAXI RANK AT HEIDEVELD AND RETURN.
448 CAPE TOWN STATION DECK - MANENBERG

THE CONVEYANCE OF TAXI PASSENGERS AND THEIR PERSONAL EFFECTS
FROM TOP DECK RAILWAY STATION CAPE TOWN, LEFT INTO OSWALD PIROW, RIGHT INTO SETTLERS WAY LEFT INTO MODDERDAM ROAD, RIGHT INTO DUINEFONTEIN ROAD, RIGHT INTO JORDAAN STREET, LEFT INTO RUIMTE ROAD, RIGHT INTO MANENBERG AVENUE, INTO GEORGE STREET MANENBERG AND RETURN AS FOLLOWS: GEORGE STREET INTO MANENBERG AVENUE, LEFT INTO RUIMTE ROAD, RIGHT INTO JORDAAN STREET, LEFT INTO DUINEFONTEIN ROAD THROUGH OBSERVATORY, SALT RIVER, WOODSTOCK, INTO SIR LOWRY ROAD, RIGHT INTO OSWALD PIROW, LEFT INTO TOP DECK CAPE TOWN RAILWAY STATION CAPE TOWN.
449 CAPE TOWN STATION DECK - MANENBERG

THE CONVEYANCE OF TAXI PASSENGERS AND THEIR PERSONAL EFFECTS
FROM TOP DECK RAILWAY STATION CAPE TOWN, LEFT INTO OSWALD PIROW, RIGHT INTO EASTERN BOULEVARD INTO SETTLERS WAY, LEFT INTO M5 FREEWAY, LEFT INTO RONDEBOSCH/RED CROSS TURN OFF WHICH BECOMES KLIPFONTEIN ROAD, ALONG KLIPFONTEIN ROAD THROUGH ATHLONE, GATESVILLE, RIGHT INTO DUINEFONTEIN ROAD, RIGHT INTO JORDAAN STREET, LEFT INTO RUIMTE ROAD, RIGHT INTO MANENBERG AVENUE, INTO GEORGE STREET, MANENBERG AND RETURN AS FOLLOWS: GEORGE STREET INTO MANENBERG AVENUE, LEFT INTO RUIMTE ROAD, RIGHT INTO JORDAAN STREET, LEFT INTO DUINEFONTEIN ROAD, LEFT INTO KLIPFONTEIN ROAD, ALONG KLIPFONTEIN ROAD WHICH BECOMES DURBAN ROAD MOWBRAY, RIGHT INTO MAIN ROAD M4, ALONG MAIN ROAD THROUGH OBSERVATORY, SALT RIVER, WOODSTOCK, INTO SIR LOWRY ROAD, RIGHT INTO OSWALD PIROW, LEFT INTO TOP DECK CAPE TOWN RAILWAY STATION CAPE TOWN.
603 CAPE TOWN - BONTEHEUWEL

THE CONVEYANCE OF TAXI PASSENGERS AND THEIR PERSONAL EFFECTS
FROM TAXI RANK AT TOP DECK CAPE TOWN RAILWAY STATION, LEFT INTO OSWALD PIROW ROAD, RIGHT INTO HERTZOG BOULEVARD EASTERN BOULEVARD, INTO N2, INTO VANGUARD DRIVE, RIGHT INTO BLUEGUM STREET, RIGHT INTO BONTEHEUWEL AVE, ALONG BONTEHEUWEL AVE, RIGHT INTO JAKKELSVLEI AVE BONTEHEUWEL AND RETURN.
A01 CAPE TOWN - BONTEHEUWEL

THE CONVEYANCE OF TAXI PASSENGERS AND THEIR PERSONAL EFFECTS
FROM TAXI RANK AT TOP DECK CAPE TOWN RAILWAY STATION CAPE TOWN, LEFT INTO OSWALD PIROW ROAD, RIGHT INTO EASTERN BOULEVARD INTO SETTLERS WAY WHICH BECOMES N2, ALONG N2, LEFT AT VANGUARD DRIVE, RIGHT INTO BLUEGUM STREET, RIGHT INTO KIAAT ROAD, LEFT INTO BONTEHEUWEL AVE, LEFT INTO JAKKALSVLEI ROAD BONTEHEUWEL AND RETURN AS FOLLOWS: RIGHT INTO HONEYSUCKLE ROAD, RIGHT INTO BLUEGUM STREET, LEFT INTO VANGUARD DRIVE, RIGHT INTO KLIPFONTEIN ROAD, ALONG KLIPFONTEIN ROAD WHICH BECOMES DURBAN ROAD, RIGHT INTO MAIN ROAD MOWBRAY, ALONG MAIN ROAD WHICH BECOMES VICTORIA ROAD, INTO SIR LOWRY ROAD, RIGHT INTO OSWALD PIROW STREET, LEFT INTO TOP DECK CAPE TOWN RAILWAY STATION CAPE TOWN.
A02 CAPE TOWN - BONTEHEUWEL

THE CONVEYANCE OF TAXI PASSENGERS AND THEIR PERSONAL EFFECTS
FROM TAXI RANK AT TOP DECK CAPE TOWN RAILWAY STATION CAPE TOWN, RIGHT INTO OSWALD PIROW STREET, LEFT INTO SIR LOWRY ROAD, INTO VICTORIA ROAD WHICH BECOMES MAIN ROAD, LEFT INTO SETTLERS WAY, LEFT ONTO BLACK RIVER PARK WAY, LEFT INTO KLIPFONTEIN ROAD, ALONG KLIPFONTEIN ROAD, LEFT INTO VANGUARD DRIVE, RIGHT INTO BLUEGUM STREET, RIGHT INTO BONTEHEUWEL AVE, RIGHT INTO JAKKALSVLEI ROAD BONTEHEUWEL AND RETURN AS FOLLOWS:
LEFT INTO VANGUARD DRIVE, RIGHT INTO KLIPFONTEIN ROAD, RIGHT INTO BLACK RIVER PARK, ONTO M5, LEFT ONTO N2, LEFT ONTO MOWBRAY OFF-RAMP, RIGHT INTO MAIN ROAD WHICH BECOMES VICTORIA ROAD, INTO SIR LOWRY ROAD, RIGHT INTO OSWALD PIROW STREET, LEFT INTO TOP DECK CAPE TOWN RAILWAY STATION CAPE TOWN.
C63 CAPE TOWN TO HEIDEVELD

THE CONVEYANCE OF TAXI PASSENGERS AND THEIR PERSONAL EFFECTS
FROM TAXI RANK AT TOP DECK CAPE TOWN RAILWAY STATION CAPE TOWN, LEFT INTO OSWALD PIROW STREET, RIGHT INTO EASTERN BOULEVARD, INTO SETTLERS WAY, LEFT AT ATHLONE POWER STATION OFF-RAMP, INTO JAN SMUTS DRIVE, LEFT INTO KLIPFONTEIN ROAD, LEFT INTO CALENDULA STREET, RIGHT INTO DR ABDURAHMAN

AVENUE, INTO CORNFLOWER STREET, INTO BLOSSOM STREET, LEFT INTO KLIPFONTEIN ROAD, LEFT INTO ASCENSION ROAD, ACROSS DUNEFRONT ROAD, INTO BAMBOES STREET, RIGHT INTO LAINGBURG ROAD, LEFT INTO JONKERSHOF ROAD HEIDEVELD AND RETURN ALONG THE SAME ROUTE SUBJECT TO THE CONDITION THAT NO PASSENGERS ARE PICKED UP AT ANY RANK IN BRIDGETOWN. NO PICKING UP OF PASSENGERS WITHIN A 400 METRE RADIUS FROM ANY TAXI RANK IN HEIDEVELD.

C64 CAPE TOWN - BRIDGETOWN

THE CONVEYANCE OF TAXI PASSENGERS AND THEIR PERSONAL EFFECTS

FROM TAXI RANK AT TOP DECK CAPE TOWN RAILWAY STATION CAPE TOWN, LEFT INTO OSWALD PIROW ROAD, RIGHT INTO EASTERN BOULEVARD INTO SETTLERS WAY, LEFT AT ATHLONE POWER STATION OFF-RAMP INTO JAN SMUTS DRIVE, LEFT INTO ELAND STREET, RIGHT INTO PROTEA STREET, LEFT INTO AVENUE DR ABDURAHMAN, RIGHT INTO CROSS STREET, LEFT INTO SPRINGBOK STREET, LEFT INTO HICKORY STREET, RIGHT INTO DR ABDURAHMAN AVENUE, INTO CORNFLOWER STREET, INTO BLOSSOM STREET, INTO KLIPFONTEIN STREET TO BRIDGETOWN AND RETURN AS FOLLOWS: LEFT INTO KLIPFONTEIN ROAD, LEFT INTO VANGUARD DRIVE, LEFT ONTO N2, DE WAAL DRIVE, INTO EASTERN BOULEVARD, LEFT INTO OSWALD PIROW STREET, RIGHT INTO TOP DECK CAPE TOWN RAILWAY STATION CAPE TOWN SUBJECT TO THE FOLLOWING CONDITION THAT NO PASSENGERS ARE PICKED UP AT ANY RANK IN BRIDGETOWN. NO PICKING UP OF PASSENGERS WITHIN A 400 METRES RADIUS FROM ANY TAXI RANK IN BRIDGETOWN.

C65 STATION DECK - BRIDGETOWN

THE CONVEYANCE OF TAXI PASSENGERS AND THEIR PERSONAL EFFECTS

FROM TAXI RANK AT TOP DECK CAPE TOWN RAILWAY STATION CAPE TOWN, LEFT INTO OSWALD PIROW STREET, RIGHT INTO EASTERN BOULEVARD, INTO SETTLERS WAY, LEFT AT ATHLONE POWER STATION OFF-RAMP INTO JAN SMUTS DRIVE, LEFT INTO ELAND STREET, RIGHT INTO PROTEA STREET, LEFT INTO DR ABDURAHMAN STREET, RIGHT INTO CROSS STREET, LEFT INTO SPRINGBOK STREET, LEFT INTO HICKORY STREET, RIGHT INTO DR ABDURAHMAN AVENUE, INTO CORNFLOWER STREET, INTO BLOSSOM STREET, INTO KLIPFONTEIN STREET TO BRIDGETOWN AND RETURN AS FOLLOWS: LEFT INTO KLIPFONTEIN ROAD, LEFT INTO VANGUARD DRIVE, LEFT ONTO N2, INTO DE WAAL DRIVE, INTO EASTERN BOULEVARD, LEFT INTO OSWALD PIROW STREET, RIGHT INTO TOP DECK CAPE TOWN RAILWAY STATION CAPE TOWN SUBJECT TO THE FOLLOWING CONDITION THAT NO PASSENGERS ARE PICKED UP AT ANY RANK IN BRIDGETOWN. NO PICKING UP OF PASSENGERS WITHIN A 400 METRES RADIUS FROM ANY TAXI RANK IN BRIDGETOWN.

CAPE TOWN - GARDENS

THE CONVEYANCE OF TAXI PASSENGERS AND THEIR PERSONAL EFFECTS

FROM TAXI RANK AT LOWER PLEIN STREET, RIGHT INTO DARLING STREET, LEFT INTO ADDELEY STREET.

OR

CONTINUE UP PLEIN STREET, TURN RIGHT INTO BUREAU STREET, LEFT INTO WALE STREET, LEFT INTO LONG STREET, ALONG LONG STREET WHICH BECOMES KLOOF STREET, RIGHT INTO BELLEVUE STREET, RIGHT INTO KEM STREET GARDENS LEFT AND RETURN AS FOLLOWS: RIGHT INTO CONTANTIA STREET WHICH BECOMES FIRDAL STREET, RIGHT INTO RIEBECK STREET, INTO ADDELEY STREET, LEFT INTO STRAND STREET AND RIGHT INTO LOWER PLEIN STREET.

CAPE TOWN - ORANGEZICHT

THE CONVEYANCE OF TAXI PASSENGERS AND THEIR PERSONAL EFFECTS

FROM LOWER PLEIN STREET TAXI RANK INTO DARLING STREET, LEFT INTO ADDELEY STREET LEFT INTO BUREAU STREET, RIGHT INTO PLEIN STREET WHICH BECOMES MATFIELD STREET, ALONG UPPER ONCE, RIGHT INTO MONTROSE STREET, LEFT INTO MARMION STREET TO TERMINUS STREET, IN ORANGEZICHT AND RETURN AS FOLLOWS: DOWN MARMION STREET, RIGHT INTO MOLTENUS STREET, LEFT INTO RAYDEN STREET, LEFT INTO HOFF STREET, LEFT INTO RIEBECK STREET, INTO ADDELEY STREET, LEFT INTO STRAND STREET AND RIGHT INTO LOWER PLEIN STREET.

CAPE TOWN/CABLE WAY STATION

THE CONVEYANCE OF TAXI PASSENGERS AND THEIR PERSONAL EFFECTS

DEPART FROM TAXI RANK AT LOWER PLEIN STREET, TURN RIGHT INTO BUREAU STREET, LEFT INTO ADDELEY STREET WHICH BECOMES WALE STREET, LEFT INTO BUTTENGACHT STREET WHICH BECOMES NEW CHURCH STREET, CONTINUE ALONG NEW CHURCH STREET, LEFT INTO TAFELBERG ROAD TO LOWER CABLE WAY AND RETURN DOWN TAFELBERG ROAD INTO KLOOF NEK ROAD WHICH BECOMES NEW CHURCH STREET WHICH BECOMES KLOOF NEK, LEFT INTO TAFELBERG ROAD TO LOWER CABLE WAY AND RETURN DOWN TAFELBERG ROAD INTO KLOOF NEK ROAD WHICH BECOMES NEW CHURCH STREET WHICH BECOMES BUTTENGACHT STREET, CONTINUE TILL WALE STREET INTERSECTION, TURN RIGHT INTO WALE STREET THEN LEFT INTO KLOOF STREET TILL THE STRAND INTERSECTION TURN RIGHT INTO STRAND STREET AND CONTINUE TILL LOWER PLEIN STREET TURN RIGHT AND STOP AT THE TAXI RANK.

CAPE TOWN STATION DECK - MELKBOSSTRAND AND RETURN

THE CONVEYANCE OF TAXI PASSENGERS AND THEIR PERSONAL EFFECTS FROM CAPE TOWN STATION TOP DECK LEFT INTO OSWALD PIROW AT ROBOTS TURN RIGHT INTO N1, LEFT INTO KOEBERG ROAD ALONG KOEBERG ROAD TOWARDS KILLARNEY, LEFT INTO BLAAUBERG ROAD, ALONG BLAAUBERG ROAD UNTIL OTTO DU PLESSIS TURN-OFF, RIGHT INTO OTTO DU PLESSIS ROAD, ALONG OTTO DU PLESSIS DRIVE, LEFT INTO SIR DAVID BAIRD DRIVE, CONTINUE TO OTTO DU PLESSIS DRIVE, LEFT INTO OTTO DU PLESSIS DRIVE, CONTINUE ALONG OTTO DU PLESSIS DRIVE TOWARD MELKBOSSTRAND, ONTO M14, CONTINUE OVER WEST COAST ROAD, INTO M18, RIGHT INTO POTSDAM ROAD TO KILLARNEY INTERCHANGE, INTO KOEBERG ROAD, LEFT INTO MONTAGUE DRIVE, ALONG MONTAGUE DRIVE INTO SUMMER GREENS MAIN ROAD, TO THE STATION AND RETURN INTO BOSMANS DAM ROAD, LEFT INTO KOEBERG ROAD, RIGHT INTO SECTION ROAD, LEFT INTO PAARDEN EILAND ROAD TO PAARDEN EILAND AND RETURN INTO SECTION ROAD, RIGHT INTO KOEBERG ROAD, RIGHT INTO VOORTREKKER ROAD, ALONG VOORTREKKER ROAD INTO ALBERT STREET, LEFT INTO RUSSEL STREET, RIGHT INTO SIR LOWRY ROAD, RIGHT INTO OSWALD PIROW ROAD, LEFT INTO TOP DECK CAPE RAILWAY STATION.
CAPE TOWN STATION TOP DECK - FRANKDALE

THE CONVEYANCE OF TAXI PASSENGERS AND THEIR PERSONAL EFFECTS FROM TOP DECK INTERCHANGE LEFT INTO OSWALD PIROW ROAD, AT LAST ROBOT TURN RIGHT INTO THE N1 FREEWAY, CONTINUE TILL BROOKLYN TURN-OFF,
CAPE TOWN STATION DECK - SANDRIFT - MONTAGUE GARDENS

THE CONVEYANCE OF TAXI PASSENGERS AND THEIR PERSONAL EFFECTS DEPART CAPE TOWN STATION TOP DECK TURN LEFT INTO OSWALD PIROW ROAD, PROCEED TILL THE LAST SET OF ROBOTS THEN TURN RIGHT TO PROCEED ALONG THE N1 UNTIL THE KOEBERG ROAD TURN OFF AT BROOKLYN, PROCEED ALONG KOEBERG ROAD, TURN RIGHT INTO BOSMANS DAM ROAD VIA SANDRIFT, LEFT INTO MONTAGUE DRIVE MONTAGUE GARDENS AND RETURN AS FOLLOWS: LEFT INTO FREEDOM ROAD OR RACE COURSE ROAD, LEFT INTO KOEBERG ROAD VIA CAMBRIDGE TAX RANK, PROCEED ALONG KOEBERG ROAD TO CAPE TOWN AND TURN LEFT ONTO N1 AND PROCEED UNTIL OSWALD PIROW ROAD TURN OFF AND TURN ONTO THE TOP DECK CAPE TOWN STATION.

OR

PROCEED ALONG KOEBERG ROAD AND TURN RIGHT INTO VOORTREKKER ROAD CONTINUE INTO ALBERT ROAD, LEFT INTO RUSSELL STREET, RIGHT INTO SIR LOWRY ROAD RIGHT INTO OSWALD PIROW ROAD, LEFT INTO TOP DECK CAPE TOWN STATION.
CAPE TOWN STATION MILNERTON

FROM CONVEYANCE OF TAXI PASSENGERS AND THEIR PERSONAL EFFECTS FROM TOP DECK TAXI RANK LEFT INTO OSWALD PIROW AT ROBOT TURN RIGHT INTO THE N1 CONTINUE ALONG THE N1 UNTIL EXIT R27 ONTO MARINE DRIVE CONTINUE THROUGH PAARDEN EILAND TURN RIGHT INTO SECTION STREET THEN LEFT INTO KOEBERG ROAD OR TURN LEFT INTO KINGS STREET, RIGHT INTO VAN RIEBEEK STREET, LEFT INTO KOEBERG ROAD

OR

CONTINUE ALONG KINGS STREET, TURN RIGHT INTO JUSTIN ROAD, LEFT INTO KOEBERG ROAD AND PROCEED ALONG AS FOLLOWS: TURN LEFT INTO ZASTRON ROAD, LEFT INTO ASCOT ROAD, LEFT INTO LOXTON ROAD RIGHT INTO KOEBERG ROAD VIA CAMBRIDGE TAXI RANK, PROCEED ALONG KOEBERG ROAD UNTIL VOORTREKKER ROAD TO MAITLAND STATION DROP OFF PASSENGERS AND RETURN TO CAPE TOWN VIA VOORTREKKER ROAD INTO ALBERT ROAD, LEFT INTO RUSSEL STREET, RIGHT INTO SIR LOWRY ROAD RIGHT INTO OSWALD PIROW ROAD, LEFT INTO TOP DECK CAPE TOWN STATION TAXI INTERCHANGE OR AT THE BROOKLYN OFF-RAMP TURN ONTO THE N1 AND PROCEED TO OSWALD PIROW STREET AND ONTO THE CAPE TOWN STATION TOP DECK TAXI INTERCHANGE.
CAPE TOWN TO TABLE VIEW

THE CONVEYANCE OF TAXI PASSENGERS AND THEIR PERSONAL EFFECTS FROM CAPE TOWN STATION TOP DECK, LEFT AT OSWALD PIROW DRIVE INTO DOCK ROAD TO PAARDEN EILAND THEN INTO MARINE DRIVE RIGHT INTO BOUNDARY ROAD LEFT INTO KOEBERG ROAD LEFT INTO BLAAUWBERG ROAD TOP PARKLANDS ESTATE, SUNNYDALE TABLE VIEW LEFT OTTO DU PLESSIS DRIVE INTO MARINE DRIVE TO CAPE TOWN STATION TOP DECK.
CAPE TOWN TO KOEBERG POWER STATION

THEN CONVEYANCE OF TAXI PASSENGERS AND THEIR PERSONAL EFFECTS FROM CAPE TOWN STATION DECK, LEFT INTO KOEBERG ROAD, RIGHT AT BLAAUWBERG ROAD INTO TABLE VIEW BAYSIDE, CONTINUE TO OTTO DU PLESSIS DRIVE TO KOEBERG POWER STATION AND RETURN AS FOLLOWS ONTO WEST COAST ROAD, LEFT INTO BLAAUWBERG ROAD, RIGHT KOEBERG ROAD, LEFT CORONATION ROAD, ROYAL OR VOORTREKKER ROAD RIGHT STATION ROAD VIA MAITLAND STATION THEN ONTO VOORTREKKER ROAD TOWARD SALT RIVER ROAD TRAFFIC CIRCLE INTO ALBERT ROAD, LEFT INTO RUSSEL STREET, RIGHT INTO SIR LOWRY ROAD, RIGHT OSWALD PIROW DRIVE, LEFT INTO THE CAPE TOWN STATION DECK AND RETURN.
CAPE TOWN TO SUMMER GREENS AND RETURN

THE CONVEYANCE OF TAXI PASSENGERS AND THEIR PERSONAL EFFECTS FROM CAPE TOWN

STATION TOP DECK, TURN LEFT INTO OSWALD PIROW STREET, AT OFF-RAMP TO N1 TURN RIGHT AND PROCEED ALONG THE N1 TILL THE EXIT 10 FOR THE N7 CONTINUE ALONG N7 AND TURN LEFT INTO BOSMANS DAM ROAD AND LEFT INTO SUMMER GREENS DRIVE AND TERMINATE JOURNEY AT THE TAXI DROP-OF POINT AT 7 ELEVEN, RETURN TO CAPE TOWN AS FOLLOWS, PROCEED ALONG SUMMER GREENS DRIVE TURN RIGHT INTO MONTAGUE DRIVE, LEFT INTO FREEDOM WAY LEFT INTO KOEBERG ROAD, LEFT INTO VOORTREKKER ROAD RIGHT INTO STATION ROAD DROP OFF PASSENGER AT MAITLAND STATION AND RETURN TO VOORTREKKER ROAD INTO ALBERT ROAD LEFT INTO RUSSELL STREET RIGHT INTO OSWALD PIROW STREET TURN LEFT ONTO TOP DECK TAXI INTERCHANGE CAPE TOWN STATION.

CAPE TOWN TO PHOENIX, JOE SLOVO, SUMMER GREENS CENTURY CITY SHUTTLE STOP

AND RETURN

THE CONVEYANCE OF TAXI PASSENGER AND THEIR PERSONAL EFFECTS DEPART CAPE TOWN STATION TOP DECK LEFT INTO OSWALD PIROW RIGHT ONTO THE N1 LEFT ONTO MARINE DRIVE AT EXIT R27 CONTINUE ALONG MARINE DRIVE THROUGH PAARDEN EILAND INTO OTTO DU PLESSIS DRIVE THEN TURN RIGHT INTO BORDER ROAD WHICH BECOMES ZASTRON STREET

OR

TURN RIGHT INTO LOXTON ROAD, LEFT INTO ASCOT ROAD INTO BORDER ROAD INTO ZASTRON STREET THEN LEFT INTO KOEBERG ROAD THEN RIGHT INTO SCHOOL STREET WHICH BECOMES MILKY WAY RIGHT INTO FREEDOM WAY RIGHT INTO MONTAGUE DRIVE INTO SUMMER GREENS DRIVE DROPPING PASSENGERS OFF ALONG THE WAY WITH THE JOURNEY TERMINATING AT 7 ELEVEN TAXI DROP OFF POINT IN SUMMER GREENS THE RETURN JOURNEY IS AS FOLLOWS: DEPART SUMMER GREENS INTO MONTAGUE DRIVE LEFT INTO FREEDOM WAY LEFT INTO KOEBERG ROAD TO N1 TURN-OFF TO CAPE TOWN STATION TAXI INTERCHANGE.

CAPE TOWN - TABLEVIEW - MELKBOSSTRAND.

THEN CONVEYANCE OF TAXI PASSENGERS THEIR PERSONAL EFFECTS DEPART CAPE TOWN STATION DECK LEFT INTO OSWALD PIROW, RIGHT ONTO THE N1, LEFT INTO SECTION STREET, LEFT INTO KINGS ROAD ALONG KINGS ROAD, RIGHT INTO WEMYSS STREET, LEFT INTO KOEBERG ROAD, LEFT INTO BOUNDARY ROAD OR LOXTON ROAD OR RACE COURSE ROAD, RIGHT INTO OTTO DU PLESSIS ROAD, RIGHT INTO BLAAUWBERG ROAD, INTO SERVICE ROAD INTO MARINE CIRCLE, RIGHT INTO BEACH ROAD, INTO PELEMOEN STREET, LEFT INTO WAVE STREET, INTO OTTO DU PLESSIS DRIVE, ALONG OTTO DU PLESSIS DRIVE, TO MELKBOSSTRAND AND RETURN AS FOLLOWS: OTTO DU PLESSIS DRIVE, LEFT INTO BLAAUWBERG ROAD, BOULEVARD, BAYSIDE CENTRE TABLE VIEW PICK-UP POINT LEFT INTO RAATZ DRIVE, INTO JANSSENS AVENUE, LEFT INTO BLAAUWBERG ROAD ALONG BLAAUWBERG ROAD, RIGHT INTO KOEBERG ROAD, LEFT INTO FREEDOM ROAD, RETURN INTO KOEBERG ROAD, LEFT INTO TYGRRHOFROAD, RIGHT INTO DANIEL ROAD, INTO CHEPTOWE ROAD, RIGHT INTO GANNET ROAD, LEFT INTO CLUCKMANN ROAD, LEFT INTO NUHUM ROAD, INTO WILLIAM MASON ROAD, LEFT INTO KOEBERG ROAD, ALONG KOEBERG ROAD, LEFT INTO PIET GROBELER ROAD, RIGHT INTO PRINCESS ALICE ROAD, LEFT INTO CLARENDON STREET OR LADY ANNE ROAD, LEFT INTO KOEBERG ROAD, RIGHT INTO CORONATION ROAD OR VOORTREKKER ROAD TO SALT RIVER CIRCLE INTO ALBERT ROAD LEFT INTO RUSSELL STREET, RIGHT INTO SIR LOWRY ROAD RIGHT INTO OSWALD PIROW LEFT ONTO TOP DECK TAXI INTERCHANGE.

OP.5524867. (2) PATTERSON ANTHONY DESMOND AD ID NO 5601135107019.
POSTAL ADDRESS: P.O. BOX 19569, LENTEGEUR, MITCHELL'S PLAIN, 7789 (4)
REPL VEHICLE (INC PASS 13-23, PERMIT NO. 506619/2 FROM PATTERSON ANTHONY DESMOND AD (23 X PASSENGERS, DISTRICT: WYNBERG).

Permit No. 506619/2

152 PARKWOOD - LIME ROAD - WYNBERG

FROM THE CORNER OF LIME AND WILLOW ROADS PARKWOOD, INTO WILLOW ROAD, LEFT INTO ACACIA ROAD, LEFT INTO HYDE ROAD, RIGHT INTO PRINCE GEORGE DRIVE (M5), PROCEED ALONG PRINCE GEORGE DRIVE, TURN OFF AT OTTERY ROAD OFF-RAMP, PROCEED ALONG OTTERY ROAD, INTO BRISBANE ROAD, LEFT INTO BROAD ROAD, LEFT INTO WYNBERG TAXI TERMINUS AND RETURN ALONG THE SAME ROUTE.

153 PARKWOOD - BLACKBIRD WALK - WYNBERG

FROM THE CORNER OF BLACKBIRD AVENUE WEST AND BLACKBIRD WALK PROCEED DOWN BLACKBIRD AVENUE WEST, LEFT INTO ACACIA ROAD, LEFT INTO PARKWOOD AVENUE, PROCEED STRAIGHT UP PARKWOOD AVENUE, RIGHT INTO WALMER ROAD, LEFT INTO HYDE ROAD, RIGHT INTO PRINCE GEORGE DRIVE (M5), PROCEED ALONG PRINCE GEORGE DRIVE, LEFT AT THE OTTERY ROAD EXIT, PROCEED ALONG OTTERY ROAD, INTO BRISBANE ROAD, LEFT INTO BROAD ROAD, LEFT INTO WYNBERG TAXI TERMINUS AND RETURN ALONG THE SAME ROUTE.

154 PARKWOOD - KESTREL ROAD - WYNBERG

FROM THE CORNER OF BLACKBIRD AVENUE AND KESTREL ROAD PARKWOOD, INTO BLACKBIRD AVENUE, RIGHT INTO ACACIA ROAD, LEFT INTO HYDE ROAD, RIGHT INTO PRINCE GEORGE DRIVE (M5),

LEFT AT OTTERY ROAD OFF-RAMP, ALONG OTTERY ROAD, INTO BRISBANE ROAD, LEFT INTO BROAD ROAD, LEFT INTO WYNBERG TAXI TERMINUS AND RETURN ALONG THE SAME ROUTE.
155 PARKWOOD - PLANTATION ROAD - WYNBERG

FROM THE CORNER OF BLACKBIRD AVENUE AND KESTREL ROAD PARKWOOD, ALONG BLACKBIRD AVENUE, LEFT INTO PLANTATION ROAD / MONTAGUE'S GIFT TOWARDS OTTERY BRIDGE AND STATION, RIGHT INTO FERNES ROAD, LEFT INTO OTTERY ROAD, ALONG OTTERY ROAD, INTO BRISBANE ROAD, LEFT INTO BROAD ROAD, LEFT INTO WYNBERG TAXI TERMINUS.
156 PARKWOOD - WALMER ROAD - WYNBERG

FROM THE CORNER OF WALMER ROAD AND HYDE ROAD PARKWOOD, ALONG HYDE ROAD, RIGHT INTO ACACIA ROAD, CROSS KLIP ROAD, INTO LAKE ROAD, RIGHT INTO 5TH AVENUE TOWARDS BUSY CORNER GRASSY PARK, ALONG VICTORIA ROAD, RIGHT INTO KLIP ROAD, LEFT INTO ACACIA ROAD, LEFT INTO WALMER ROAD, LEFT INTO HYDE ROAD, RIGHT INTO PRINCE GEORGE DRIVE (M5), LEFT INTO OTTERY ROAD, ALONG OTTERY ROAD, INTO BRISBANE ROAD, LEFT INTO BROAD ROAD, LEFT INTO WYNBERG TAXI TERMINUS AND RETURN SUBJECT TO THE CONDITION THAT NO PASSENGERS BE PICKED UP ALONG LAKE ROAD, 5TH AVENUE AND VICTORIA ROAD GRASSY PARK AND NO PASSENGERS TO BE PICKED UP FROM WYNBERG TO BUSY CORNER.
157 PARKWOOD - SOUTHFIELD

FROM THE CORNER OF BLACKBIRD AVENUE WEST AND BLACKBIRD WALK PARKWOOD, ALONG BLACKBIRD AVENUE WEST, ACROSS ACACIA ROAD, TURN AROUND AT PLANTATION ROAD, DOWN BLACKBIRD AVENUE, RIGHT INTO ACACIA ROAD, LEFT INTO PARKWOOD AVENUE, RIGHT INTO WALMER ROAD, RIGHT INTO WILLOW ROAD, LEFT INTO ACACIA ROAD, LEFT INTO HYDE ROAD, LEFT INTO PRINCE GEORGE DRIVE (M5), INTO LINK ROAD, LEFT INTO VICTORIA SERVICE ROAD, LEFT INTO ALDUWA ROAD TO SOUTHFIELD RAILWAY STATION SOUTHFIELD AND RETURN AS FOLLOWS: LEFT INTO GROENEWALD ROAD, LEFT INTO DE WAAL ROAD, INTO PRINCE GEORGE DRIVE, LEFT INTO HYDE ROAD TO PARKWOOD.

ROUTES ARE SUBJECT TO THE FOLLOWING CONDITIONS:

- (A) THAT NO PASSENGERS ARE PICKED UP AT ANY OTHER TAXI RANK.
(B) THE VEHICLE MUST BE REGISTERED IN THE NAME OF THE PERMIT HOLDER.
(C) THE HOLDER OF THIS PERMIT IS PROHIBITED FROM ENTERING INTO ANY AGREEMENT WHEREBY ANOTHER PARTY IS PERMITTED TO UNDERTAKE ROAD TRANSPORTATION FOR OWN GAIN UNDER AUTHORITY OF THIS PERMIT.
(D) THE COMPLETE ROUTE MUST BE TRAVERSED AND NOT ONLY A PORTION OF IT.

SPECIAL HIRE TRIPS

FROM POINTS SITUATED PARKWOOD TO POINTS SITUATED WITHIN THE REPUBLIC OF SOUTH AFRICA AND RETURN SUBJECT TO THE FOLLOWING CONDITIONS:

- A. NEITHER THE PERMIT HOLDER OR THE DRIVER RECEIVE INDIVIDUAL FARES;
B. THE SPECIAL HIRE TRIP ORGANISER HAS THE RIGHT TO DECIDE THE ROUTE, DATE AND TIME OF TRAVEL;
C. AFTER COMPLETING A SPECIAL HIRE TRIP, THE OPERATOR CONCERNED SHALL SUBMIT TO THE LRTB CAPE TOWN THE FOLLOWING PARTICULARS WITHIN 24 HOURS OF COMPLETING SUCH A TRIP: (I) THE NAME, IDENTITY NUMBER AND ADDRESS OF EACH PASSENGER BEING CONVEYED; (II) THE ITINERARY OF THE TRIP UNDERTAKEN; AND
D. LIST OF NAMES MUST BE SIGNED BY THE LOCAL TRAFFIC DEPARTMENT OR SAPS MUST BE CARRIED ON THE VEHICLE WHILE UNDERTAKING THE TRIP.
E. THE AUTHORITY IS REVIEWABLE AT ANY TIME IF THE PERMIT HOLDER HABITUALLY UNDERTAKES SPECIAL HIRE TRIPS WITHOUT COMPLETING THE NECESSARY DOCUMENTS OR HABITUALLY ABUSES SUCH SPECIAL HIRE TRIPS EG. UNDERTAKING REGULAR SERVICES IN THE GUISE OF A SPECIAL HIRE TRIP.

OP.5527506. (2) PARSON DANIEL JACOB DJ ID NO 4803215110019. POSTAL ADDRESS: 8 PHILLIP CRESCENT, UITBREIDING 13, BELHAR, 7493 (4) REPLACE (INCRE OF PAS 13-15), PERMIT NO. 508549/4 FROM PARSON DANIEL JACOB DJ (15 X PASSENGERS, DISTRICT: BELLVILLE).
Permit No. 508549/4
A97 DELFT-SUID - BELLVILLE

 VANAF TAXI STAANPLEK TE MANGO STRAAT DELFT-SUID, IN DELFT
 HOOFWEG, REGS IN VOORBRUG RYLAAN, REGS IN DELFT HOOFWEG,
 LINKS IN STELLENBOSCH ARTERIALWEG, REGS IN SYMPHONYWEG, IN
 MODDERDAMWEG, LINKS IN BELLRAILWEG, LINKS IN CHARL
 MALAN STRAAT TOT BY TAXI STAANPLEK TE BELLVILLE EN TERUG OOR
 DIESELFDE ROETE ONDERWORPE AAN DIE VOLGENDE VOORWAARDES: (A)
 DAT GEEN PASSASIERERS BY ENIGE ANDER HUURMOTORSTAANPLEK
 OPGETEL MAG WORD NIE. (B) DIE VOERTUIG MOET IN DIE NAAM VAN
 DIE APPLIKANT GEREGISTREER WEES. (C) DIE HOUER VAN HIERDIE
 LISENSIE WORD BELET OM 'N OOREENKOMS AAN TE GAAN WAARKRAGTENS
 ENIGE ANDER PARTY GEMAGTIG WORD OM VIR EIE GEWIN PADVERVOER
 TE ONDERNEEM Kragtens magtiging verleen deur hierdie lisensie.
 (D) DIE VOLLEDIGE ROETE MOET BEDRYF WORD EN NIE SLEGS 'N
 GEDEELTE VAN DIE ROETE NIE.

OP.5527986. (2) GOLFERS LINK ID NO 200310927923. (3) DISTRICT: GEORGE.
 POSTAL ADDRESS: P.O. BOX 10830, GEORGE, 6530 C/O R. DAVIDS AND ASSOCIATES
 22 GOLIATH STREET, KENSINGTON, 7405. (4) ADDITIONAL AUTHORITY, PERMIT NO.
 1565260/0 FROM GOLFERS LINK (9 X PASSENGERS, DISTRICT: GEORGE). (5) 1 X
 9 PASSENGERS. (6) THE CONVEYANCE OF TOURISTS. (7) AUTHORITY:
 Permit No. 1565260/0

1. FROM PICK UP POINTS SITUATED WITHIN A RADIUS OF 25KM FROM THE PLACE OF
 BUSINESS SITUATED AT 16 IRIS AVENUE, DENNE OORD, GEORGE TO POINTS WITHIN
 THE WESTERN AND EASTERN CAPE PROVINCE AND RETURN.

2. PICK UP AT CAPE TOWN INTERNATIONAL AND GEORGE AIRPORT TO VARIOUS
 ACCOMODATION ESTABLISHMENTS WITHIN THE WESTERN AND EASTERN CAPE PROVINCE
 AND BACK.

SUBJECT TO THE CONDITION THAT:

(A) NO COMMUTER SERVICES, INTERCITY SERVICES AND INTERTOWN SERVICES
 OPERATED IN ACCORDANCE WITH A TIME TABLE WILL BE UNDERTAKEN BY THE HOLDER
 OF THIS LICENCE IN TERMS OF THIS AUTHORITY FROM ANY POINTS REFERRED TO IN
 THE SAID AUTHORITY TO ANY OTHER POINT REFERRED TO THEREIN.

(B) THE TOURIST TRAVEL IN A GROUP AND THAT ALL TOURISTS COMPRISING SUCH
 A GROUP SHALL EMBARK AND DISEMBARK AS A GROUP AT THE SAME POINT
 NOTWITHSTANDING THE FACT THAT THE POINT OF EMBARKATION MAY DIFFER FROM THE
 POINT OF DISEMBARKATION.

(C) WHENEVER THE TOURIST ACT REQUIRES A GUIDE TO ACCOMPANY A GROUP OF
 TOURIST, SUCH GUIDE BE REGISTERED AS A TOURIST GUIDE FOR THE RELEVANT
 GEOGRAPHICAL AREA IN WHICH THE CONVEYANCE TAKES PLACE OR BE REGISTERED AS
 A SPECIALIST TOURIST GUIDE APPROPRIATE TO THAT AREA; AND

AND
 (D) THE PASSENGERS MUST BE PROTECTED BY A VALID PASSENGER LIABILITY
 INSURANCE COVER.

(E) THE VEHICLE MUST BE FITTED WITH AIRCONDITIONING.

(F) NO SHUTTLE SERVICE TO BE OPERATED IN TERMS OF THIS AUTHORITY.

(G) THE OPERATOR CONCERNED SHALL SUBMIT TO THE PROVINCIAL OPERATING
 LICENCE BOARD, CAPE TOWN THE FOLLOWING PARTICULARS EVERY 3 (THREE)
 MONTHS GIVING THE TOTAL NUMBER OF PASSENGERS PER TRIP TO A DESTINATION.
 ADDITIONAL AUTHORITY:

 THE CONVEYANCE OF TOURIST FROM PICK UP POINTS WITHIN A RADIUS OF 25KM FROM
 PLACE OF BUSINESS SITUATED AT 136 SECOND AVENUE RONDEBOSCH-EAST TO POINTS
 WITHIN THE WESTERN CAPE AND THE EASTERN CAPE AND RETURN.

OP.5528690. (2) SMITH MICHAEL EDMUND ME ID NO 4905235116080. POSTAL
 ADDRESS: POSBUS 75, GOEDVERWACHT, 7323 (4) REPL/VEH (INC OF PAS 45-51),
 PERMIT NO. 517179/3 FROM SMITH MICHAEL EDMUND ME (51 X PASSENGERS,
 DISTRICT: PIKETBERG).

Permit No. 517179/3

1. PASSASIERERS -

TUSSEN GOEDVEWACHT EN PIKETBERG; TUSSEN GOEDVEWACHT EN
 VREDENBURG OOR VELDDRIF; TUSSEN PIKETBERG EN DE KUILE;
 TUSSEN PIKETBERG EN DIE PLAAS GROENVLEI.

2. PENSIOENTREKKERS AAN DIE EINDE VAN ELKE MAAND -
 VANAF PLASE BINNE DIE LANDDROSDISTRIK VAN PIKETBERG NA
 DIE NAASTE POSKANTOOR.

3. WERKERS -

TUSSEN GOEDVERWACHT EN MOORREESBURG OOR PIKETBERG.

4. PERSONE WAT HULLESELF IN 'N GROEP GEORGANISEER HET, EN
 HULLE PERSOONLIKE BESITTINGS -

VANAF GOEDVERWACHT NA PLEKKE GELEë BINNE 'N GEBIED MET 'N
 STRAAL VAN 160 KILOMETER VANAF DIE HOOFPOSKANTOOR
 GOEDVERWACHT EN TERUG NA DIE PLEK WAAR DIE GROEP IN DIE
 EERSTE INSTANSIE OPGELAAI IS: ONDERWORPE AAN DIE
 UITDRUKLIKE VOORWAARDE DAT DIE VERVOER VAN SO 'N GROEP
 SLEGS ONDERNEEM MAG WORD INDIEN DIESELFDE GROEP AS 'N
 EENHEID DIE HEEN- EN TERUGREIS ONDERNEEM MET DIE

UITSLUITLIKE GEMEENSKAPLIKE DOEL OM EEN OF MEER VAN DIE VOLGENDE BY TE WOON:-

(I) 'N TROU; (II) 'N BEGRAFNIS; (III) 'N GODSDIENSTIGE BYEENKOMS; (IV) 'N SPORTBYEENKOMS, HETSY AS DEELNEMERS OF AS TOESKOUERS; (V) 'N PIEKNIK OF ENIGE ANDER SOORTGELYKE VORM VAN GEORGANISEERDE VERMAAK OF ONTSPANNING.

TYDTAFEL:

MAANDAE: 03H00 VERTREK GOEDVERWACHT OOR VELDDRIF, LAAIPLEK, STEENBERG COVE, VREDENBURG NA STOMPNEUS EN TERUG OOR DIESELFDE ROETE.

05H00 VERTREK VAN GOEDVERWACHT OOR WITTEWATER EN PIKETBERG NA MOORREESBURG EN TERUG.

DINSDAE: 08H00 VERTREK OOR WITTEWATER NA PIKETBERG (INDIEN NODIG)

12H00 VERTREK PIKETBERG OOR WITTEWATER NA GOEDVERWACHT

WOENSDAE: 08H00 VERTREK VAN GOEDVERWACHT OOR WITTEWATER NA PIKETBERG

12H00 VERTREK VAN PIKETBERG OOR WITTEWATER NA GOEDVERWACHT

DONDERDAE: INDIEN NODIG

08H00 VERTREK NA PIKETBERG OOR WITTEWATER

12H00 VERTREK NA GOEDVERWACHT OOR WITTEWATER

VRYDAE: 14H00 VERTREK VAN GOEDVERWACHT OOR VREDENBURG NA STOMPNEUS EN TERUG.

15H30 VERTREK VAN GOEDVERWACHT OOR PIKETBERG NA MOORREESBURG

17H30 VERTREK VAN MOORREESBURG OOR PIKETBERG EN WITTEWATER NA GOEDVERWACHT.

SATERDAE: 07H00 VERTREK VAN GOEDVERWACHT OOR WITTEWATER NA PIKETBERG

08H30 VERTREK VAN PIKETBERG NA DE KUILE EN TERUG NA PIKETBERG

08H30 VERTREK VAN PIKETBERG OOR POOLS EN GROENVLEI NA PIKETBERG EN TERUG

11H30 VERTREK VAN PIKETBERG NA DE KUILE EN TERUG NA PIKETBERG.

12H30 VRETRK VAN PIKETBERG OOR WITTEWATER NA GOEDVERWACHT

AAN EINDE VAN ELKE MAAND SAL DIE BUS PENSIOENTREKKERS VANAF ALLE PLEKKE NA DIE POSKANTOOR VERVOER.

ROETE: TARIWE:

GOEDVERWACHT NA PIKETBERG	R2,17
WITTEWATER NA PIKETBERG	R1,75
GOEDVERWACHT NA MOORREESBURG	R3,42
WITTEWATER NA MOORREESBURG	R2,84
PIKETBERG NA DE KUILE	R1,59
GOEDVERWACHT NA LAAIPLEK	R3,67
GOEDVERWACHT NA STOMPNEUSBAAI/PIKETBERG	R4,59
ROETE:	TARIWE:

PIKETBERG NA POOLS	R1,75
PIKETBERG NA GROENVLEI	R1,75

OP.5528696. (2) ALAM ZOLILE JEFFREY ZJ ID NO 6205045944088. POSTAL ADDRESS: P.O. BOX 1070, HERMANUS, 7200. (4) TRANSFER OF PERMIT, PERMIT NO. 513218/1 FROM DREYER MATTHEUS LUKAS ML (15 X PASSENGERS, DISTRICT: HERMANUS). (7) AUTHORITY AS IN LAST MENTIONED PERMIT(S).

OP.5528697. (2) ALAM ZOLILE JEFFREY ZJ ID NO 6205045944088. POSTAL ADDRESS: P.O. BOX 1070, HERMANUS, 7200. (4) TRANSFER OF PERMIT, PERMIT NO. 503241/2 FROM DREYER MATTHEUS LUKAS ML (15 X PASSENGERS, DISTRICT: HERMANUS). (7) AUTHORITY AS IN LAST MENTIONED PERMIT(S).

OP.5531515. (2) THIPA SIDWEL S ID NO 6604055983087. (3) DISTRICT: BELLVILLE. POSTAL ADDRESS: J1960, BUSH STREET, NYANGA EAST, 0000 C/O BELLVILLE TAXI ASSO-CATA 22 VOLKSENTRUM, CROSS STR, BELLVILLE, 7530. (4) NEW APPLICATION. (5) 1 X 16 PASSENGERS. (6) THE CONVEYANCE OF TAXI PASSENGERS. (7) AUTHORITY: H56 BELLVILLE - HERMANUS

VANAF HUURMOTORSTAANPLEK TE BELLVILLE, CHARL MALANSTRAAT REGS IN VOORTREK-KERKSTRAAT, REGS IN R300 LINKS N2, GAAN VOORT OP N2 NA SOMERSET WES, GRABOUW, BOTRIVIER LINKS IN HAWSTON, ZWELIHLE NA HERMANUS HUURMOTORSTAAN-

PLEK EN TERUG.
H57 BELLVILLE - WORCESTER

VANAF HUURMOTORSTAANPLEK TE BELLVILLE, LINKS IN CHARL MALANSTRAAT REGS IN VOORTREKKERSTRAAT, LINKS IN R300, KUILSRIVIER SNELWEG REGS N1 VERBY PAARL TOT BY EERSTE ROBOT BY WORCESTER WAAR REGS GEDRAAI WORD IN BRANDWAGHTWEG, LANGS RABIELAAN, LINKS IN TULBAGHSTRAAT TOT BY HUURMOTORSTAANPLEK TE HOEK VAN BARING & TULBAGHSTRATE TE WORCESTER EN TERUG.
BELLVILLE - ROBERTSON

FROM BELLVILLE TAXI RANK, PAARL, RAWSONVILLE, WORCESTER TO ROBERTSON AND RETURN ALONG THE SAME ROUTE.
BELLVILLE - GEORGE

FROM BELLVILLE TAXI RANK, CHARL MALAN STREET, SOMERSET WEST, GRABOUW, BOLTRIVER, CALEDON, RIVIERSONDEREND, SWELLENDAAM, HELDERBERG, ALBERTINA, MOSSELBAAI, GROOT BRAKRIVIER TO GEORGE AND RETURN ALONG THE SAME ROUTE.

OP.5531643. (2) LIPPERT M ID NO 7703305223085. (3) DISTRICT: CAPE TOWN.
POSTAL ADDRESS: 19 CASHEL AVENUE, ATHLONE, ATHLONE, 7764. (4) NEW APPLICATION. (5) 1 X 16 PASSENGERS. (6) THE CONVEYANCE OF TAXI PASSENGERS. (7) AUTHORITY:
130 CAPE TOWN - SOMERSET HOSPITAL

FROM TAXI RANK IN OLD MARINE DRIVE CAPE TOWN INTO ADDERLEY STREET, AROUND FOUNTAIN CIRCLE INTO HANS STRIJDOM ROAD, ALONG WESTERN BOULEVARD, RIGHT INTO PORTSWOOD ROAD, LEFT INTO BEACH ROAD, OR LEFT INTO GRANGER BAY BOULEVARD LEFT INTO BREAKWATER BOULEVARD RIGHT INTO BEACH ROAD TILL SEA POINT CIRCLE AND RETURN SAME ROUTE.
618 CAPE TOWN - DOCK ROAD CAPE TOWN

THE CONVEYANCE OF TAXI PASSENGERS AND THEIR PERSONAL EFFECTS
FROM OLD MARINE DRIVE CAPE TOWN, INTO ADDERLEY STREET, AROUND FOUNTAIN CIRCLE, LEFT INTO HANS STRYDOM ROAD, 11/"0 WESTERN BOULEVARD, ALONG WESTERN BOULEVARD, RIGHT INTO PORTSWOOD ROAD, LEFT INTO DOCK ROAD GREEN POINT AND RETURN.
619 CAPE TOWN - GREEN POINT

THE CONVEYANCE OF TAXI PASSENGERS AND THEM PERSONAL EFFECTS
FROM OLD MARINE DRIVE CAPE TOWN, INTO ADDERLEY STREET, AROUND FOUNTAIN CIRCLE LEFT INTO LOWER BUITENGRACHT STREET, RIGHT INTO COEN STEYTLER ROAD, INTO DOCK ROAD, INTO BREAKWATER BOULEVARD GREEN POINT AND RETURN.

OP.5531646. (2) LIPPERT M ID NO 7703305223085. (3) DISTRICT: CAPE TOWN.
POSTAL ADDRESS: 19 CASHEL AVENUE, ATHLONE, ATHLONE, 7764. (4) NEW APPLICATION. (5) 1 X 16 PASSENGERS. (6) THE CONVEYANCE OF TAXI PASSENGERS. (7) AUTHORITY:
130 CAPE TOWN - SOMERSET HOSPITAL

FROM TAXI RANK IN OLD MARINE DRIVE CAPE TOWN INTO ADDERLEY STREET, AROUND FOUNTAIN CIRCLE INTO HANS STRIJDOM ROAD, ALONG WESTERN BOULEVARD, RIGHT INTO PORTSWOOD ROAD, LEFT INTO BEACH ROAD, OR LEFT INTO GRANGER BAY BOULEVARD LEFT INTO BREAKWATER BOULEVARD RIGHT INTO BEACH ROAD TILL SEA POINT CIRCLE AND RETURN SAME ROUTE.
214 CAPE TOWN - HIGH LEVEL ROAD - CAMPSBAY

THE CONVEYANCE OF TAXI PASSENGERS AND THEIR PERSONAL EFFECT
FROM TAXI RANK AT TOP DECK CAPE TOWN RAILWAY STATION, LEFT INTO OSWALD PIROW ROAD, LEFT INTO HERTZOG BOULEVARD, LEFT INTO HEERENGRACHT, RIGHT INTO HANS STRYDOM, LEFT INTO BUITENGRACHT STREET, RIGHT INTO STRAND STREET, THROUGH DE WATERKANT, CONTINUE ALONG HIGH LEVEL ROAD, RIGHT INTO DE AVE, LEFT INTO KLOOF ROAD, RIGHT INTO FIR ROAD, LEFT INTO BROMPTON ROAD WHICH BECOMES RAVINE ROAD, RIGHT INTO VICTORIA ROAD, CONTINUE ALONG VICTORIA ROAD THROUGH BANTRY BAY, CLIFTON TO CAMPS BAY AND RETURN.
215 CAPE TOWN MAIN ROAD - CAMPSBAY

THE CONVEYANCE OF TAXI PASSENGERS AND THEIR PERSONAL EFFECTS
FROM TAXI RANK AT TOP DECK CAPE TOWN RAILWAY STATION, LEFT INTO OSWALD PIROW ROAD, LEFT INTO HERTZOG BOULEVARD LEFT INTO HEERENGRACHT, RIGHT INTO HANS STRYDOM, LEFT INTO BUITENGRACHT STREET, RIGHT INTO SOMERSET ROAD WHICH BECOMES MAIN ROAD GREEN POINT, THROUGH SEA POINT TAKING RIGHT HAND FORK WHICH BECOMES REGENT STREET, LEFT INTO QUEENS ROAD, RIGHT INTO VICTORIA ROAD BANTRY BAY, CONTINUE ALONG VICTORIA ROAD THROUGH CLIFTON TO CAMPS BAY AND RETURN.
619 CAPE TOWN - GREEN POINT

THE CONVEYANCE OF TAXI PASSENGERS AND THEIR PERSONAL EFFECTS
FROM OLD MARINE DRIVE CAPE TOWN, INTO ADDERLEY STREET, AROUND FOUNDATION

CIRCLE LEFT INTO LOWER BUITENGRACHT STREET, RIGHT INTO COEN STEYTLER ROAD, INTO DOCK ROAD, INTO BREAKWATER BOULEVARD GREEN POINT AND RETURN.

OP.5531648. (2) STRAUSS WILLIAM JACOBUS WJ ID NO 5711295161084. (3) DISTRICT: ROBERTSON. POSTAL ADDRESS: POSBUS 201, ASHTON, 6715. (4) NEW APPLICATION. (5) 1 X 5 PASSENGERS. (6) THE CONVEYANCE OF OTHER. (7) AUTHORITY: FROM PICK UP POINTS WITHIN A RADIUS 100KM. FROM PLACE OF BUSINESS SITUATED PROTEA STREET 11, ASHTON, 6715 TO PLACES WITHIN THE WESTERN CAPE AND RETURN.

OP.5531716. (2) ZONELENI PAKAMILE AMOS PA ID NO 5510085659087. (3) DISTRICT: WYNBERG. POSTAL ADDRESS: NY 64-ROOM 34, SECTION 2, GUGULETHU, 7750. (4) ADDITIONAL AUTHORITY, PERMIT NO. 1527726/1 FROM ZONELENI PAKAMILE AMOS PA (15 X PASSENGERS, DISTRICT: WYNBERG). (5) 1 X 15 PASSENGERS. (6) THE CONVEYANCE OF TAXI PASSENGERS. (7) AUTHORITY: Permit No. 1527726/1
14 - NYANGA - KILLARNEY

FROM TAXI RANK AT NYANGA, RIGHT INTO EMMS DRIVE, RIGHT INTO SITHANDATU STREET, LEFT INTO NTLANGANO STREET, INTO BORCHARDS QUARRY ROAD, LEFT ONTO N2, RIGHT INTO VANGAURD DRIVE, LEFT AT OFF-RAMP TO BOSMANS DAM ROAD, PROCEED ALONG BOSMANS DAM ROAD, RIGHT INTO MONTAGU DRIVE, RIGHT AT KOEBERG ROAD, LEFT INTO BLAAUWBERG ROAD, RIGHT INTO MARINE DRIVE TO BLUE PETER HOTEL BLAAUWBERG, PROCEED ALONG MARINE DRIVE TO MELKBOSSTRAND, PROCEED OVER THE R27, WEST COAST ROAD TO N7, RIGHT INTO N7, ALONG N7 TO POTSDAM ROAD, RIGHT INTO POTSDAM ROAD, ALONG POTSDAM ROAD TO TAXI RANK AT KILLARNEY AND RETURN ALONG THE SAME ROUTE.
15 - NYANGA - ATHLONE

FROM TAXI RANK AT NYANGA, RIGHT INTO EMMS DRIVE, LEFT INTO TERMINUS ROAD, RIGHT INTO NY78, LEFT INTO NY5, RIGHT INTO NY6, LEFT INTO NY108, INTO KLIPFONTEIN ROAD, LEFT INTO OLD KLIPFONTEIN ROAD TO TAXI AT ATHLONE RAILWAY STATION ATHLONE AND RETURN ALONG THE SAME ROUTE.
16 - NYANGA - MOWBRAY

FROM TAXI RANK AT NYANGA, RIGHT INTO EMMS DRIVE, LEFT INTO TERMINUS ROAD, RIGHT INTO NY6, LEFT INTO NY108, INTO KLIPFONTEIN ROAD WHICH BECOMES DURBAN ROAD TO TAXI RANK AT THE EASTERN SIDE OF MOWBRAY RAILWAY STATION MOWBRAY AND RETURN ALONG THE SAME ROUTE.
17 - NYANGA - CAPE TOWN

FROM TAXI RANK AT NYANGA, RIGHT INTO EMMS DRIVE, RIGHT INTO SITHANDATU STREET, LEFT INTO NTLANGANO STREET, INTO BORCHARDS QUARRY ROAD, LEFT ONTO N2, WHICH BECOMES SETTLERS WAY, EASTERN BOULEVARD, LEFT INTO OSWALD PIROW ROAD, RIGHT INTO TOP DECK CAPE TOWN RAILWAY STATION AND RETURN ALONG THE SAME ROUTE.
608 NYANGA - MOWBRAY

FROM TAXI RANK AT NYANGA, RIGHT INTO EMMS DRIVE, RIGHT INTO TERMINUS ROAD, LEFT INTO NTLANGAMISO STREET, LEFT INTO NY5, RIGHT INTO NY6, LEFT INTO NY108, INTO KLIPFONTEIN ROAD, ALONG KLIPFONTEIN ROAD WHICH BECOMES DURBAN ROAD, INTO PETERS ROAD, RIGHT INTO MAIN ROAD, ALONG MAIN ROAD WHICH BECOMES VICTORIA ROAD ALONG VICTORIA ROAD WHICH BECOMES SIR LOWRY ROAD TO DROP OFF OPPOSITE GOOD HOPE CENTRE, CAPE TOWN AND RETURN ALONG THE SAME ROUTE.
ABOVE ROUTES SUBJECT TO THE FOLLOWING CONDITIONS:

A) THAT NO PASSENGERS ARE PICKED UP AT ANY OTHER RANK; B) THE VEHICLE MUST BE REGISTERED IN THE NAME OF THE OPERATING LICENCE HOLDER; C) THE HOLDER OF THIS LICENCE IS PROHIBITED FROM ENTERING INTO ANY AGREEMENT WHEREBY ANOTHER PARTY IS PERMITTED TO UNDERTAKE ROAD TRANSPORTATION FOR OWN GAIN UNDER AUTHORITY OF THIS LICENCE; D) THE COMPLETE ROUTE MUST BE TRAVERSED AND NOT ONLY A PORTION OF IT; E) THE OPERATING LICENCE IS NOT TRANSFERABLE; F) THE AUTHORITY IS REVIEWABLE AT ANY TIME
ADDITIONAL AUTHORITY

L68 SUBURBAN BLISS TO ATHLONE

FROM TAXI RANK SITUATED AT SUBURBAN BLISS, LEFT INTO SYMPHONY ROAD, RIGHT INTO HINDLE ROAD, RIGHT ONTO R300, RIGHT ONTO N2 ALONG N2, LEFT INTO BORCHARDS QUARRY ROAD, RIGHT INTO NY 108, INTO KLIPFONTEIN ROAD, LEFT INTO OLD KLIPFONTEIN ROAD TO INTERCHANGE ALONG THE RAILWAY STATION ATHLONE AND RETURN ALONG THE ROUTE SUBJECT TO THE CONDITION THAT NO PASSENGERS ARE LOADED IN DELF AND MAIN ROAD AFTER THE VEHICLE LEAVE SUBURBAN BLISS RANK.
L69 SUBURBAN BLISS TO MOWBRAY

FROM TAXI RANK SITUATED AT SUBURBAN BLISS, LEFT INTO SYMPHONY ROAD, RIGHT INTO HINDLE ROAD, RIGHT ONTO R300, RIGHT ONTO N2, ALONG N2, LEFT INTO

BORCHARDS QUARRY ROAD, RIGHT INTO NY108, INTO KLIPFONTEIN ROAD ALONG KLIPFONTEIN ROAD WHICH BECOMES DURBAN ROAD, INTO PETERS ROAD, MOWBRAY AND RETURN ALONG THE SAME ROUTE SUBJECT TO THE CONDITION THAT NO PASSENGERS ARE LOADED IN DELFT AND MAIN ROAD AFTER THE VEHICLE LEAVES SUBURBAN BLISS RANK.

L70 SUBURBAN BLISS TO CAPE TOWN

FROM TAXI RANK SITUATED AT SUBURBAN BLISS, LEFT INTO SYMPHONY ROAD, RIGHT INTO HINDLE ROAD, RIGHT ONTO R300, RIGHT ONTO N2 ALL ALONG N2, LEFT INTO BORCHARDS QUARRY ROAD, RIGHT INTO NY 108, INTO KLIPFONTEIN ROAD ALONG KLIPFONTEIN ROAD WHICH BECOMES DURBAN ROAD, MOWBRAY, RIGHT INTO MAIN ROAD WHICH BECOMES VICTORIA ROAD ALONG VICTORIA ROAD WHICH BECOMES SIR LOWRY ROAD, RIGHT INTO OSWALD PIROW ROAD, LEFT ONTO THE CAPE TOWN STATION DECK DROP OFF AND RETURN ALONG THE SAME ROUTE SUBJECT TO THE CONDITION THAT NO PASSENGERS ARE LOADED IN DELFT AND MAIN ROAD AFTER THE VEHICLE LEAVES SUBURBAN BLISS RANK.

L71 SUBURBAN BLISS TO CAPE TOWN

FROM TAXI RANK SITUATED AT SUBURBAN BLISS, LEFT INTO SYMPHONY ROAD, RIGHT INTO HINDLE ROAD, RIGHT INTO R300, RIGHT ONTO N2 WHICH BECOMES SETTLERS WAY, EASTERN BOULEVARD, LEFT INTO OSWALD PIROW ROAD, RIGHT ONTO THE CAPE TOWN STATION DECK AND RETURN ALONG THE SAME ROUTE SUBJECT TO THE CONDITION THAT NO PASSENGERS ARE LOADED IN DELFT AND MAIN ROAD AFTER THE VEHICLE LEAVES SUBURBAN BLISS RANK.

L72 SUBURBAN BLISS TO SEA POINT

FROM TAXI RANK AT SUBURBAN BLISS, LEFT INTO SYMPHONY ROAD, RIGHT INTO HINDLE ROAD, RIGHT INTO R300, RIGHT ONTO N2 ALL ALONG THE N2 WHICH BECOMES SETTLERS WAY, EASTERN BOULEVARD, LEFT INTO OSWALD PIROW, RIGHT ONTO CAPE TOWN STATION DECK, DROP OFF ONLY, THEN LEFT INTO OSWALD PIROW LEFT INTO HERTZOG BOULEVARD, LEFT INTO HEERENGRACHT, RIGHT INTO HANS STYDOM STREET LEFT INTO HEERENGRACHT, RIGHT INTO STRAND STREET, RIGHT INTO CHIAPPINI STREET, LEFT INTO SOMERSET ROAD, ALONG SOMERSET ROAD WHICH BECOMES MAIN ROAD, SEA POINT TO REGENT STREET AROUND CIRCLE IN QUEENS ROAD, SEA POINT AND RETURN ALONG THE SAME ROUTE SUBJECT TO THE CONDITION THAT NO PASSENGERS ARE LOADED IN DELFT AND MAIN ROAD AFTER THE VEHICLE LEAVES SUBURBAN BLISS RANK.

K76 SUBURBAN BLISS TO KILLARNEY

FROM TAXI RANK AT SUBURBAN BLISS, LEFT INTO SYMPHONY ROAD, RIGHT INTO HINDLE ROAD, RIGHT INTO R300, RIGHT INTO N2, RIGHT INTO VANGUARD DRIVE, LEFT AT OFF RAMP INTO BOSMANS DAM ROAD, PROCEED ALONG BOSMANS DAM ROAD, RIGHT INTO MARINE TO BLUE PETER HOTEL, BLAAUWBERG, PROCEED ALONG MARINE DRIVE TO MELKBOSSTRAND, PROCEED OVER R27, WEST COAST ROAD TO N7, RIGHT INTO N7 TO THE POTSDAM ROAD TO TAXI RANK AT KILLARNEY AND RETURN ALONG THE SAME ROUTE SUBJECT TO THE CONDITION THAT NO PASSENGERS ARE LOADED IN DELFT AND MAIN ROAD AFTER THE VEHICLE LEAVES SUBURBAN BLISS RANK.

5532044. (2) DLANGEZWE KEKE JOSEPH KJ ID NO 5003095493085. (3) DISTRICT: WORCESTER. POSTAL ADDRESS: 941 NYIBIBALAN, ZWELETEMBA, WORCESTER, 6850. (4) ADDITIONAL AUTHORITY, PERMIT NO. 505986/1 FROM DLANGEZWE KEKE JOSEPH KJ (15 X PASSENGERS, DISTRICT: WORCESTER). (5) 1 X 15 PASSENGERS. (6) THE CONVEYANCE OF TAXI PASSENGERS. (7) AUTHORITY: Permit No. 505986/1
629 WORCESTER - WORCESTER

VANAF TAXI HOU AREA GELEE TE MUNNIKS ENGINE SENTRUM TE GREYSTRAT WORCESTER NA PUNTE GELEE BINNE DIE MUNISIPALE GEBIED VAN WORCESTER EN TERUG NA MUNNIKS ENGINE SENTRUM WORCESTER.

C39 WORCESTER - QUEENSTOWN

FROM TAXI RANK IN TULBAGH STREET WORCESTER, RIGHT INTO TULBAGH STREET, LEFT INTO BARING STREET, LEFT INTO KERK STREET, LEFT INTO RIEBEECK STREET, RIGHT ONTO N1, ALONG N1 TO BEAUFORT WEST, IN DONKIN STREET, RIGHT INTO VOORTREKKER STREET, INTO R61, ALONG R61 TO ABERDEEN, LEFT ONTO R57 TO GRAAFF REINET, INTO KOLLEGE STREET TO CHURCH STREET GRAAFF REINET, RIGHT TO CALEDON STREET, ALONG R57, THEN ALONG THE R61 TO CRADOCK, INTO MORTIMER STREET CRADOCK, ALONG E32 TO COOKHOUSE BACK ALONG R32 TO CRADOCK, THEN ALONG R61 TO QUEENSTOWN, RIGHT INTO ROBERTSON ROAD, RIGHT INTO CALDERWOOD STREET TO TAXI RANK IN CALDERWOOD STREET QUEENSTOWN AND RETURN ALONG THE SAME ROUTE.

ROETES IS ONDERWORPE AAN DIE VOLGENDE VOORWAARDES:

(A) DAT GEEN PASSASIERE BY ENIGE ANDER HUURMOTORSTAANPLEK OPGETEL MAG WORD NIE.

- (B) DIE VOERTUIG MOET IN DIE NAAM VAN DIE APPLIKANT GEREGISTREER WEES.
- (C) DIE HOUER VAN HIERDIE PERMIT WORD BELET OM 'N OOREENKOMS AAN TE GAAN WAARKRAGTENS ENIGE ANDER PARTY GEMAGTIG WORD OM VIR EIE GEWIN PADVERVOER TE ONDERNEEM KRAGTENS MAGTIGING VERLEEN DEUR HIERDIE PERMIT.
- (D) DIE VOLLEDIGE ROETE MOET BEDRYF WORD EN NIE SLEGS 'N GEDEELTE VAN DIE ROETE NIE.

SPECIAL HIRE TRIPS

FROM POINTS SITUATED IN WORCESTER TO POINTS SITUATED IN WITHIN A RADIUS OF 240 KILOMETRES FROM WORCESTER AND RETURN SUBJECT TO THE FOLLOWING CONDITIONS:

- A. NEITHER THE PERMIT HOLDER OR THE DRIVER RECEIVE INDIVIDUAL FARES;
- B. THE SPECIAL HIRE TRIP ORGANISER HAS THE RIGHT TO DECIDE THE ROUTE, DATE AND TIME OF TRAVEL;
- C. AFTER COMPLETING A SPECIAL HIRE TRIP, THE OPERATOR CONCERNED SHALL SUBMIT TO THE LRTB CAPE TOWN THE FOLLOWING PARTICULARS WITHIN 24 HOURS OF COMPLETING SUCH A TRIP: (I) THE NAME, IDENTITY NUMBER AND ADDRESS OF EACH PASSENGER BEING CONVEYED; (II) THE ITINERARY OF THE TRIP UNDERTAKEN; AND
- D. LIST OF NAMES MUST BE SIGNED BY THE LOCAL TRAFFIC DEPARTMENT OR SAPS MUST BE CARRIED ON THE VEHICLE WHILE UNDERTAKING THE TRIP.
- E. THE AUTHORITY IS REVIEWABLE AT ANY TIME IF THE PERMIT HOLDER HABITUALLY UNDERTAKES SPECIAL HIRE TRIPS WITHOUT COMPLETING THE NECESSARY DOCUMENTS OR HABITUALLY ABUSES SUCH SPECIAL HIRE TRIPS EG. UNDERTAKING REGULAR SERVICES IN THE GUISE OF A SPECIAL HIRE TRIP.

BYKOMENDE MAGTIGING

C39 WORCESTER - QUEENSTOWN

VANAF TULBAGHSTRAAT RANK IN TULBAGHSTRAAT, REGS IN BARINGSTRAAT, LINKS IN KERKSTRAAT, LINKS IN RIEBEECKSTRAAT, REGS IN N1, LANGS N1 TOT IN BEAUFORT WES, DONKIN STRAAT, REGS IN VOORTREKKERSTRAAT, IN R61, LANGS ABERDEEN, LINKS IN R57 TO GRAAF REINETT, IN KOLLEGE STRAAT TOT CHURCH STRAAT GRAAF REINETT, REGS TOT IN CALEDON STRAAT, LANGS R57, DAN LANGS R57, DAN LANGS DIE R61 TOT CRADOCK, TOT IN MOTIMER STRAAT CRADOCK, LANGS R32 TOT IN COOKHOUSE, TERUG LANGS R32 TOT IN CRADOCK DAN TERUG R61 TOT NA QUEENSTOWN, REGS TOT IN ROBERTSON ROAD, REGS TOT IN CALDERWOOD STRAAT TOT BY TAXI RANK IN CALDERWOOD STRAAT QUEENSTOWN TOT BY WHITTLE SEA SADA EN TERUG LANGS DIE ROETE.

WORCESTER - STERKSPRUITLAND

VANAF TULBAGHSTRAAT RANK LINKS IN TULBAGHSTRAAT, REGS IN BARINGSTRAAT, LINKS IN KERKSTRAAT, LINKS IN RIEBEECKSTRAAT, REGS IN N1, OOR DE DOORNS, TOWNSRIVIER, LAINGSBURG, BEAUFORT WEST, RICHMOND, COLESBURG, VERANDER NA P58, VENTERSTAD, BURGERSDORP, ALIWAAL NOORD, LADY GREY, VERANDER NA R605, HERSCHEL VIA STERKSPRUIT VIA TELEBRIDGE VIA ZASTRON VIA ROUXVALE TOT BARKLEY OOS EN OPDIESELFDE ROETE WEER TERUG.

WORCESTER NA STERKSPRUIT

VANAF WORCESTER VIA MONTAGU, ZOAR, OUDTSHOORN, MOSSELBAAI, WILLOWMORE, ABERDEEN, GRAAF REINETT, MIDDELBURG KAAP, STEYNSBURG, BURGERSDORP, ALIWAAL NOORD, LADY GREY, VERANDER NA R605 NA HERSCHEL VIA STERKSPRUIT VIA TELEBRIDGE VIA ZASTRON VIA ROUXVALE TOT BARKLEY OOS EN DIESELFDE ROETE WEER TERUG.

WORCESTER NA UMTATA

VANAF MUNNIK HOU AREA WORCESTER, REGS IN DURBAN STRAAT OOR BARINGSTRAAT OOR STOCKENSTROOM STRAAT OOR RIEBEECK STRAAT TOT IN ROBERTSON RYLAAN TOT BY ROBOT IN HOOGSTRAAT, REGS IN HOOGSTRAAT TOT BY N1 ROBOT AANSLUITINGSDRAAI REGS IN N1 VIA DE DOORNS, TOWNSRIVIER, LAINGSBURG, BEAUFORT WES, VOLG DIE N9, NEEM DIE R61 NA ABERDEEN MET DIE N9 NA GRAAF REINETT, VOLG NIE N9, NEEM DIE R61 AFRIT NA CRADOCK, TARKASTAD, QUEENSTOWN OP N6 EN R61 NA ENCOBO, UMATATA HOU AREA EN TERUG OP DIESELFDE ROETE.

WORCESTER NA LADY FRERE

VANAF MUNNIK HOU AREA WORCESTER REGS IN DURBAN STRAAT OOR BARINGSTRAAT OOR STOCKENSTROOM STRAAT OOR RIEBEECK STRAAT TOT IN ROBERTSON RYLAAN, LINKS IN ROBERTSON RYLAAN TOT BY ROBOT IN HOOGSTRAAT, DRAAI REGS IN HOOGSTRAAT TOT BY N1 AANSLUITING, REGS IN N1 VERBY DE DOORNS, TOWNSRIVIER, LAINGSBURG, BEAUFORT WEST, MET N1 VIA COLESBERG, MIDDELBURG, KAAP, STEYNSBURG, DOTRECT, INDWE NA LADY FRERE OP DIESELFDE ROETE EN TERUG.

WORCESTER NA MDANTSANE

VANAF MUNNIK HOU AREA WORCESTER DRAAI REGS IN DURBAN STRAAT OOR BARING STRAAT OOR STOCKENSTROOM STRAAT OOR RIEBEECK STRAAT TOT IN ROBERTSON RYLAAN, DRAAI LINKS IN ROBERTSON RYLAAN TOT BY HOOGSTRAAT ROBOTS, DRAAI REGS BY ROBOT TOT BY N1 AANSLUITING VERBY DE DOORNS, TOWNSRIVIER, LAINGSBURG, BEAUFORT WES VOORTREKKER STRAAT REGS BY ROBOT IN R61 TO ABDERDEEN VOORT TOT GRAAF REINETT TOT SOMERSET OOS TOT ADELAIDE, FORT BEAUFORT, ALICE, KING WILLIAMSTOWN, OOS LONDON NA MDANTSANE EN TERUG OP DIE HEENREIS GEEN PASSASIERE BY ENIGE ANDER HUURMOTOR STAANPLEK OPTEL NIE VOORDAT MUNNIK HOU ARES GREY STRAAT WORCESTER BERIEK WORD NIE. SPECIAL HIRE

VANAF MUNNIK HOU AREA GELEE TE GREY STRAAT WORCESTER BINNE 'N RADIUS VAN 20KM NA PUNTE GELEE BINNE 'N RADIUS MET 500KM EN TERUG. LETSY BEGRAFNIS, SPORT, ONTSPANNING, KERK, BYEENKOMSTE, PIEKNIK. GEEN PERSONE OP ENIGE ANDER PUNTE OP OF AFGELAAI ALVORENS BESTEMMING BERIEK IS. GEEN ANDER HOU AREA TE GEBRUIK VIR DIE OP EN AFLAAI VAN PASSASIERE.

OP.5532136. (2) MALGASI ZONISELE PRICHARD ZP ID NO 5402105765088. (3) DISTRICT: WYNBERG. POSTAL ADDRESS: S179 SITE B, KHAYELITSHA, 7784. (4) NEW APPLICATION. (5) 1 X 16 PASSENGERS. (6) THE CONVEYANCE OF TAXI PASSENGERS. (7) AUTHORITY: KHAYELITSHA - BELLVILLE

FROM KHAYELITSHA TAXI RANK LEFT AT TRAFFIC SIGNAL, LEFT ONTO N2, PROCEED ALONG N2, LEFT AT R300 TOWARDS BELLVILLE, LEFT AT KUILSRIVIER/BELLVILLE OFF RAMP, LEFT IN STRAN STREET, VOORTREKKER ROAD, BELLVILLE LEFT INTO CHARL MALAN STREET TO BELLVILLE TAXI RANK AND RETURN. KHAYELITSHA - KAYAMANDI/PAARL (MBEKWENI)

FROM KHAYELITSHA TAXI RANK TURN RIGHT INTO HOZA ROAD LEFT INTO LANSDOWNE ROAD LEFT INTO MEW WAY RIGHT INTO N2 LEFT INTO R310 BADEN POWELL DRIVE RIGHT INTO M12 LEFT INTO ADAM TAS ROAD LEFT INTO BIRD R304 LEFT INTO MASITHANDANE ROAD TO KAYAMANDI TAXI RANK DROP OFF AND TURN BACK LEFT INTO BIRD ROAD R304 LEFT INTO N1 LEFT INTO JAN VAN RIEBEECK DRIVE R301 LEFT INTO OOSBOSCH STREET RIGHT INTO DROMMEDARIS STREET JOINING MADIKANE STREET LEFT INTO SUN STREET TO MBEKWENI TAXO RANK AND RETURN VIA THE SAME ROUTE. KUWAIT - HARARE

FROM SITE C KUWAIT RANK LEFT INTO SOLOMON TSHUKU LEFT INTO MAPHONGWANA AVENUE RIGHT INTO LANSDOWNE ROAD VIA LUZUKO AND DRIFTSAND OLD FAURE ROAD BACK INTO LANSDOWNE ROAD RIGHT INTO SPINE ROAD LEFT INTO NTLAZANE ROAD RIGHT INTO STEVE BIKO ROAD LEFT INTO BUKWAYO ROAD RIGHT INTO NCUMO ROAD RIGHT INTO FUNZA STREET VIA KUYASA INTO WALTER SISULU ROAD VIA MAKAYA OSCAR MPETHA INTO TAMBO ROAD INTO BATANDWA NDOMDO ROAD TO HARARE AND RETURN VIA THE SAME ROUTE. KUWAIT - MAKAYA

FROM SITE C KUWAIT RANK LEFT INTO SOLOMON TSHUKU LEFT INTO MAPHONGWANA AVENUE RIGHT INTO LANSDOWNE ROAD VIA LUZUKO AND DRIFTSAND OLD FAURE BACK INTO LANSDOWNE ROAD RIGHT INTO MEW WAY LEFT INTO PAMA ROAD RIGHT INTO KUSASA ROAD INTO MAKABENI ROAD LEFT INTO SPINE ROAD INTO LWANDLE DRIVE INTO ALBERTINA SISULU INTO MONGEZI ROAD INTO LAWULO RIGHT TO LANSDOWNE INTO TUTU AVENUE RIGHT INTO LANSDOWNE ROAD LEFT INTO LINDELA ROAD TO MAKAZA AND RETURN VIA THE SAME ROUTE. KUWAIT - MACASSAR

FROM SITE C KUWAIT RANK RIGHT INTO SOLOMON TSHUKU LEFT INTO LANSDOWNE ROAD RIGHT INTO MEW WAY LEFT INTO PAMA ROAD LEFT INTO BONGA DRIVE (M45) INTO SULANI DRIVE INTO NYATHI AVENUE INTO LANSDOWNE ROAD RIGHT INTO FUKUTHA ROAD INTO CEKETHA ROAD TO MACASSAR AND RETURN VIA THE SAME ROUTE. KHAYELITSHA - DURBANVILLE

FROM TAXI RANK AT KHAYELITSHA LEFT AT TRAFFIC SIGNED LEFT ONTO N2 PROCEED ALONG N2 LEFT TO R300 OFF RAMP PROCEED WITH R300 LEFT TO OLD PAARL ROAD RIGHT TO OLD OAK ROAD PROCEED WITH OLD OAK ROAD TURN RIGHT TO DURBANVILLE ROAD AND THEN BECOMES TO MAIN ROAD RIGHT TO WELLINGTON ROAD TURN LEFT TO TAXI RANK IN DURBANVILLE AND RETURN VIA THE SAME ROUTE. FROM KHAYELITSHA TAXI RANK LEFT AT TRAFFIC SIGNAL, LEFT ONTO N2, PROCEED ALONG N2, LEFT AT R300 TOWARDS BELLVILLE, LEFT AT KUILSRIVER BELLVILLE OFF RAMP, LEFT IN STRAN STREET. C VOORTREKKER ROAD TURN INTO DURBAN ROAD TURN STRAIGHT DURBANVILLE AND RETURN VIA THE SAME ROUTE. KHAYELITSHA - KRAAIFONTEIN (CAPE GATE)

FROM KHAYELITSHA TAXI RANK RIGHT TO SOLOMON TSHUKU LEFT INTO LANSDOWNE ROAD AT TRAFFIC SIGNAL, MEW WAY LEFT ONTO N2, PROCEED ALONG N2, LEFT AT R300 LEFT 102 STRAND ROAD RIGHT M31 LABELA ROAD, THEN RIGHT INTO R101 OLD PAARL

ROAD RIGHT INTO WILLIAMS DABS STREET TO TAXI RANK BRACKENFELL STATION BACK TO OLD PAARL ROAD LEFT M137 OKAVANGO ROAD RIGHT M15 RIGHT INTO TANNER/DARWIN ROAD TO SHOPPING COMPLEX AT CAPE GATE AND RETURN BACK THE SAME ROUTE.

OP.5532432. (2) ROSS SHAUN O'BRIEN ADAM SBA ID NO 6207085168081. (3) DISTRICT: WORCESTER. POSTAL ADDRESS: P.O. BOX 2289, PARKERSDAM, WORCESTER, 6861. (4) ADDITIONAL AUTHORITY, PERMIT NO. 1551469/0 FROM ROSS SHAUN O'BRIEN ADAM SBA (64 X PASSENGERS, DISTRICT: WORCESTER). (5) 1 X 64 PASSENGERS. (6) THE CONVEYANCE OF OTHER. (7) AUTHORITY: Permit No. 1551469/0

LEERDERS:

VANAF ELIOTWEG 23, JOHNSONS PARK, WORCESTER, BINNE 'N RADIUS VAN 20 KM NA PUNTE GELEE BINNE DIE WESKAAP PROVINSIE. HETSY BEGRAFNISSE, SPORT, ONTSPANNING, KERKBYEENKOMSTE, PIEKNIK. GEEN PERSONE OP ENIGE ANDER PUNTE OP OF AFGELAAI ALVORENS BESTEMMINGS BEREIK IS: ONDERWORPE AAN DIE UITDRUKLIKE VOORWAARDE DAT DIE VERVOER VAN SO 'N GROEP SLEGS ONDERNEEM MAG WORD INDIEN DIESELFDE GROEP AS 'N EENHEID DIE HEEN - EN TERUGREIS ONDERNEEM MET DIE UITSLUITLIKE GEMEENSKAPLIKE DOEL OM EEN OF MEER VAN DIE VOLGENDE BY TE WOON:

- (I) 'N TROUE;
- (II) 'N BEGRAFNIS;
- (III) 'N GODSDIENSTIGE BYEENKOMS;
- (IV) 'N SPORTBYEENKOMS, HETSY AS DEELNEMERS OF AS TOESKOUERS;
- (V) 'N PIEKNIK OF ENIGE ANDER SOORTGELYKE VORM VAN GEORGANISEERDE VERMAAK OF ONTSPANNING.

ADDITIONAL AUTHORITY:

ORGANISED PARTIES, SPORT TEAMS ETC.

OP.5532433. (2) ROSS SHAUN O'BRIEN ADAM SBA ID NO 6207085168081. (3) DISTRICT: WORCESTER. POSTAL ADDRESS: P.O. BOX 2289, PARKERSDAM, WORCESTER, 6861. (4) ADDITIONAL AUTHORITY, PERMIT NO. 1587813/0 FROM ROSS SHAUN O'BRIEN ADAM SBA (60 X PASSENGERS, DISTRICT: WORCESTER). (5) 1 X 60 PASSENGERS. (6) THE CONVEYANCE OF OTHER. (7) AUTHORITY: Permit No. 1587813/0

LEERDERS VANAF ORANGE GROVE/RHEEBOKKRAAL/GERT SE PLAAS, SEEKOEIGAT/BOB DE VILLIERS, GLEN HEATLIE, MOOIHOEK, LOUZAAN, GOEDEHOOP/VRIESLAND, PRIMERE SKOOL, GLEN HEATLIE, DE WET KO-OP WYNKELDER/DE WET STASIE, LAVENIR/VREDELUST, DE VILLE/BERGSIG EN EIGHT TILL LATE NA PRIMERE SKOOL ROODEWAL EN SEKONDÊRE SKOLE WORCESTER, ESSELENPARK EN BREERIVIER. DIE MAGTIGING IS SLEGS GELDIG TOT DIE TENDER GELDIG IS.

ADDITIONAL AUTHORITY:

ORGANISED PARTIES, SPORT TEAMS ETC.

OP.5532434. (2) ROSS SHAUN O'BRIEN ADAM SBA ID NO 6207085168081. (3) DISTRICT: WELLINGTON. POSTAL ADDRESS: P.O. BOX 2289, PARKERSDAM, WORCESTER, 6861. (4) ADDITIONAL AUTHORITY, PERMIT NO. 1566157/0 FROM ROSS SHAUN O'BRIEN ADAM SBA (60 X PASSENGERS, DISTRICT: WELLINGTON). (5) 1 X 60 PASSENGERS. (6) THE CONVEYANCE OF OTHER. (7) AUTHORITY: Permit No. 1566157/0

A. LEERDERS OOR 'N TOTALE AFSTAND VAN 43,2KM - VANAF ORANGE GROVE/RHEEBOKKRAAL/GERT SE PLAAS, SEEKOEIGAT/BOB DE VILLIERS, GLEN HEATLIE, MOOIHOEK, LOUZAAN, GOEDEHOOP/VRIESLAND, PRIMERE SKOOL GLEN HEATLIE, DE WET KO-OP WYNKELDER/DE WET STASIE, LAVENIR/VREDELUST, DE VILLE/BERGSIG EN EIGHT TILL LATE NA PRIMERE SKOOL ROODEWAL EN SEKONDÊRE SKOLE WORCESTER, ESSELENPARK EN BREERIVIER EN TERUG. HIERDIE MAGTIGING IS SLEGS GELDIG TERWYL DIE KONTRAK GELDIG IS.

B. GEORGANISEERDE GESELSKAPPE - VANAF PUNTE BINNE 'N RADIUS VAN 60 KM VANAF ELLIOTWEG 23, JOHNSON PARK, WORCESTER NA PUNTE GELEE BINNE DIE WES KAAP PROVINSIE EN TERUG NA DIE PLEK WAAR DIE GROEP IN DIE EERSTE INSTANSIE OPGELOAI IS: ONDERWORPE AAN DIE UITDRUKLIKE VOORWAARDE DAT DIE VERVOER VAN SO 'N GROEP SLEGS ONDERNEEM MAG WORD INDIEN DIESELFDE GROEP AS 'N EENHEID DIE HEEN- EN TERUGREIS ONDERNEEM MET DIE UITSLUITLIKE GEMEENSKAPLIKE DOEL OM EEN OF MEER VAN DIE VOLGENDE BY TE WOON:

- (I) 'N TROUE;
- (II) 'N BEGRAFNIS;
- (III) 'N GODSDIENSTIGE BYEENKOMS;
- (IV) 'N SPORTBYEENKOMS, HETSY AS DEELNEMERS OF AS TOESKOUERS;
- (V) 'N PIEKNIK OF ENIGE ANDER SOORTGELYKE VORM VAN GEORGANISEERDE VERMAAK OF ONTSPANNING.

ADDITIONAL AUTHORITY:

ORGANISED PARTIES, SPORT TEAMS ETC.

OP.5533219. (2) CRUISE AMANDA JANE AJ ID NO 7006230450082. (3) DISTRICT: CAPE TOWN. POSTAL ADDRESS: 14 JEFFERSON ROAD, MILKWOOD PARK, NOORDHOEK, 7975. (4) NEW APPLICATION. (5) 1 X 23 PASSENGERS. (6) THE CONVEYANCE OF TOURISTS. (7) AUTHORITY: CAPE TOWN - P.E

TOUR DEPARTS WITH 100KM FROM NOORDHOEK FOR PICK-UP VIA R62 TO OUDTSHOORN, KNYSNA, PLETTENBERG BAY TO PORT ELIZABETH AND RETURN ALONG THE N2 OR VISE VERSA

WINELAND TOUR INDUSTRY PAARL STELLENBOSCH, WELLINGTON, TULBAGH, FRANSCHOEK. CAPE TOWN

TABLE MOUNTAIN CITY TOURS INCLUDING KIRSTENBOSCH AND ROBBEN ISLAND CAPE POINT VIA CHAPMANS PEAK, HOUT BAY, MASIPHUMELELE, OSTRICH FARM THE POINTS, BOYES DRIVE, CAPE TOWN
CAPE TOWN ALONG N7 TO LANGEBAAN VIA TULBAGH AND RETURN.

OP.5534092. (2) BOOI PHUMZILE P ID NO 6006165775082. POSTAL ADDRESS: 1763 UNATHI HOMES, OLD CROSS ROADS, NYANGA, 7750 (4) REPL VEHICLE (INC PASS 13-15), PERMIT NO. 1528316/1 FROM BOOI PHUMZILE P (15 X PASSENGERS, DISTRICT: WYNBERG).

Permit No. 1528316/1

TAXI PASSENGERS -

234 MITCHELL'S PLAIN - WYNBERG

FROM TAXI RANK AT CALYPSO SQUARE MITCHELL'S PLAIN, RIGHT INTO KATDORING STREET, RIGHT INTO SPINE ROAD, RIGHT INTO CHURCH WAY, LEFT INTO DENNEGEUR DRIVE, LEFT INTO TRAFALGAR STREET, RIGHT INTO SPINE ROAD, RIGHT INTO WEGELEGEN ROAD, LEFT AT DENNEGEUR DRIVE, RIGHT AT SPINE ROAD, RIGHT AT STRANDFONTEIN ROAD, LEFT INTO 5TH AVE, RIGHT INTO VICTORIA ROAD, RIGHT INTO PRINCE GEORGE DRIVE, LEFT INTO OTTERY ROAD, INTO BRISBANE ROAD TO TAXI RANK AT WYNBERG INTERCHANGE AND RETURN AS FOLLOWS: INTO OTTERY ROAD, PASS OTTERY HYPERMARKET, INTO STRANDFONTEIN ROAD, INTO SPINE ROAD, INTO DENNEGEUR DRIVE, INTO WEGELEGEN ROAD, INTO SPINE ROAD, INTO TRAFALGAR STREET, INTO CHURCH WAY, INTO SPINE ROAD, INTO KATDORING ROAD TO RANK AT CALYPSO SQUARE MITCHELL'S PLAIN SUBJECT TO THE CONDITION THAT NO LOADING OF PASSENGERS SHALL TAKE PLACE AT 5TH AVE, VICTORIA ROAD, PRINCE GEORGE DRIVE AND OTTERY ROAD.

F81 - MITCHELL'S PLAIN - WYNBERG

FROM TAXI RANK AT CALYPSO SQUARE MITCHELL'S PLAIN, LEFT INTO KATDORING STREET, INTO WESPOORT AVE, RIGHT INTO WELTEVREDEN ROAD, LEFT INTO MORGENSTER, RIGHT INTO OLD WELTEVREDEN ROAD, LEFT INTO VARKENSVLEI ROAD, INTO OTTERY ROAD, INTO OLD STRANDFONTEIN ROAD, LEFT INTO OLD OTTERY ROAD, FPASS HYPERMARKET, DROP OFF ONLY, LEFT INTO OTTERY ROAD, RIGHT INTO ROSMEAD AVE, LEFT INTO BROAD ROAD, INTO BRISBANE ROAD TO TAXI RANK AT WYNBERG INTERCHANGE AND RETURN AS FOLLOWS: INTO OTTERY ROAD, PASS OTTERY HYPERMARKET, NO RANKING, INTO OLD STRANDFONTEIN ROAD, LEFT INTO OTTERY ROAD, RIGHT INTO VARKENSVLEI ROAD, RIGHT INTO OLD WELTEVREDEN ROAD, LEFT INTO MORGENSTER ROAD, RIGHT INTO WELTEVREDEN ROAD, LEFT INTO SPINE ROAD, LEFT INTO KATDORING ROAD, LEFT INTO 3RD AVENUE, LEFT INTO TAXI RANK AT CALYPSO SQUARE IN MITCHELL'S PLAIN. ROUTE TO BE STRICTLY ADHERED TO.

F82 - MITCHELL'S PLAIN - WYNBERG

FROM TAXI RANK AT CALYPSO SQUARE MITCHELL'S PLAIN, RIGHT INTO KATDORING STREET, RIGHT INTO SPINE ROAD, RIGHT INTO CHURCH WAY, LEFT INTO DENNEGEUR DRIVE, LEFT INTO TRAFALGAR STREET, RIGHT INTO SPINE ROAD, RIGHT INTO WEGELEGEN ROAD, LEFT AT DENNEGEUR DRIVE, RIGHT AT SPINE ROAD, RIGHT INTO STRANDFONTEIN ROAD, LEFT INTO OTTERY ROAD, INTO OLD STRANDFONTEIN ROAD, LEFT INTO OLD OTTERY ROAD, PASS HYPERMARKET, DROP OFF ONLY, THEN LEFT INTO OTTERY ROAD, OVER ROSMEAD AVENUE, RIGHT INTO OTTERY ROAD TO WYNBERG INTERCHANGE AND RETURN AS FOLLOWS: INTO OTTERY ROAD, RIGHT INTO OLD OTTERY, PASS HYPERMARKET, NO RANKING, RIGHT INTO OLD STRANDFONTEIN ROAD, LEFT INTO OTTERY ROAD, RIGHT INTO STRANDFONTEIN ROAD, LEFT INTO SPINE ROAD, LEFT INTO DENNEGEUR DRIVE, INTO WEGELEGEN ROAD, INTO SPINE ROAD, INTO TRAFALGAR STREET, INTO DENNEGEUR DRIVE, INTO CHURCH WAY, INTO SPINE ROAD, INTO KATDORING ROAD TO TAXI RANK AT CALYPSO SQUARE MITCHELL'S PLAIN. ROUTE TO BE STRICTLY ADHERED TO.

ABOVE ROUTES ARE SUBJECT TO THE FOLLOWING CONDITIONS:-

- A) THAT NO PASSENGERS ARE PICKED UP AT ANY OTHER RANK.
- B) THE VEHICLE MUST BE REGISTERED IN THE NAME OF THE OPERATING LICENCE HOLDER.
- C) THE HOLDER OF THIS OPERATING LICENCE IS PROHIBITED FROM ENTERING INTO ANY AGREEMENT WHEREBY ANOTHER PARTY IS PERMITTED TO UNDERTAKE ROAD TRANSPORTATION FOR OWN GAIN UNDER AUTHORITY OF THIS LICENCE.
- D) THE COMPLETE ROUTE MUST BE TRAVERSED AND NOT ONLY A PORTION OF IT.
- E) THE OPERATING LICENCE IS NOT TRANSFERABLE.

F) THE AUTHORITY IS REVIEWABLE AT ANY TIME.

OP.5535574. (2) DAVIDS JOHN JEROME JJ ID NO 6909265164083. (3) DISTRICT: EERSTE RIVER. POSTAL ADDRESS: 22 ALBATROS STREET, STRATFORD, EERSTE RIVER, 7500. (4) NEW APPLICATION. (5) 1 X 15 PASSENGERS. (6) THE CONVEYANCE OF TAXI PASSENGERS. (7) AUTHORITY: TUSCANY GLEN - DELFT

VANAF TUSCANY GLEN IN HINDLEWEG REGS IN EERSTE RIVIERWEG NA BLUE DOWNS HOF EN TERUG NA HINDLEWEG NA EINDHOVEN DELFT EN TERUG.

OP.5535606. (2) PAVILION CAR RENTAL (PTY) LTD ID NO 980703207. POSTAL ADDRESS: P.O. BOX 340, CAPE TOWN, 8000 (4) REPL VEHICLE (INC PASS 3-8), PERMIT NO. 1572443/1 FROM PAVILION CAR RENTAL (PTY) LTD (8 X PASSENGERS, DISTRICT: REPUBLIC OF SA).

Permit No. 1572443/1

1. TOURISTS -

BETWEEN POINTS SITUATED WITHIN THE RSA SUBJECT TO THE CONDITION THAT:

(A) NO COMMUTER SERVICES, INTERCITY SERVICES AND INTERTOWN SERVICES OPERATED IN ACCORDANCE WITH A TIME TABLE WILL BE UNDERTAKEN BY THE HOLDER OF THIS LICENCE IN TERMS OF THIS AUTHORITY FROM ANY POINTS REFERRED TO IN THE SAID AUTHORITY TO ANY OTHER POINT REFERRED TO THEREIN.

(B) THE TOURISTS TRAVEL IN A GROUP AND THAT ALL TOURISTS COMPRISING SUCH A GROUP SHALL EMBARK AND DISEMBARK AS A GROUP AT THE SAME POINT NOTWITHSTANDING THE FACT THAT THE POINT OF EMBARKATION MAY DIFFER FROM THE POINT OF DISEMBARKATION.

(C) WHENEVER THE TOURIST ACT REQUIRES A GUIDE TO ACCOMPANY A GROUP OF TOURISTS, SUCH GUIDE BE REGISTERED AS A TOURIST GUIDE FOR THE RELEVANT GEOGRAPHICAL AREA IN WHICH THE CONVEYANCE TAKES PLACE OR BE REGISTERED AS A SPECIALIST TOURIST GUIDE APPROPRIATE TO THAT AREA; AND

(D) THE PASSENGERS MUST BE PROTECTED BY A VALID PASSENGER LIABILITY INSURANCE COVER.

(E) THE VEHICLE MUST BE FITTED WITH AIRCONDITIONING.

(F) NO SHUTTLE SERVICE TO BE OPERATED IN TERMS OF THIS AUTHORITY.

(G) THE OPERATOR CONCERNED SHALL SUBMIT TO THE PROVINCIAL OPERATING LICENCE BOARD, CAPE TOWN THE FOLLOWING PARTICULARS EVERY 3 (THREE) MONTHS GIVING THE TOTAL NUMBER OF PASSENGERS PER TRIP TO A DESTINATION.

2. PRE-BOOKED BUSINESS PEOPLE AND THEIR PERSONAL EFFECTS BY MEANS OF AN AIR CONDITIONED VEHICLE DRIVEN BY A UNIFORMED CHAUFFEUR - BETWEEN POINTS SITUATED WITHIN THE RSA.

OP.5535635. (2) FOREIGN SETTLER CC ID NO 965266823. (3) DISTRICT: REPUBLIC OF SA. POSTAL ADDRESS: 120 RAAT DRIVE, TABLE VIEW, 7441. (4) NEW APPLICATION. (5) 1 X 22 PASSENGERS. (6) THE CONVEYANCE OF TOURISTS. (7) AUTHORITY: BETWEEN POINTS SITUATED WITHIN THE REPUBLIC OF SOUTH AFRICA.

OP.5535718. (2) YABO ELLIOT E ID NO 6306165802088. (3) DISTRICT: BELLVILLE. POSTAL ADDRESS: M851 SITE B, KHAYELITSHA, 7784 C/O CATA - LONG DISTANCE 241 VOORTREKKER ROAD, PROTEA TOYOTA BUILDING, BELLVILLE, 7530. (4) ADDITIONAL AUTHORITY, PERMIT NO. 1533147/1 FROM YABO ELLIOT E (14 X PASSENGERS, DISTRICT: BELLVILLE). (5) 1 X 14 PASSENGERS. (6) THE CONVEYANCE OF TAXI PASSENGERS. (7) AUTHORITY:

Permit No. 1533147/1

4 - BELLVILLE - MOWBRAY

FROM THE TAXI RANK AT BELLVILLE, RIGHT INTO CHARL MALAN STREET, RIGHT INTO BELRAIL ROAD, RIGHT INTO MODDERDAM ROAD WHICH BECOMES DUINEFONTEIN ROAD, RIGHT INTO KLIPFONTEIN ROAD, ALONG KLIPFONTEIN ROAD WHICH BECOMES DURBAN ROAD TO TAXI RANK AT MOWBRAY RAILWAY STATION AND RETURN ALONG THE SAME ROUTE SUBJECT TO THE FOLLOWING CONDITIONS: (A) THAT NO PASSENGERS ARE PICKED UP AT ANY OTHER TAXI RANK. (B) THE VEHICLE MUST BE REGISTERED IN THE NAME OF THE LICENCE HOLDER. (C) THE HOLDER OF THIS OPERATING LICENCE IS PROHIBITED FROM ENTERING INTO ANY AGREEMENT WHEREBY ANOTHER PARTY IS PERMITTED TO UNDERTAKE ROAD TRANSPORTATION FOR OWN GAIN UNDER AUTHORITY OF THIS LICENCE. (D) THE COMPLETE ROUTE MUST BE TRAVERSED. (E) THE LICENCE IS NOT TRANSFERABLE. (F) THE AUTHORITY IS REVIEWABLE AT ANY TIME.

ADDITIONAL AUTHORITY

K57 BELLVILLE - LOWER CROSS ROADS

FROM TAXI RANK AT BELLVILLE, RIGHT INTO CHARL MALAN STREET, RIGHT INTO BELRAIL ROAD RIGHT INTO MODDERDAM ROAD, LEFT INTO BORCHARD QUARRY ROAD, RIGHT INTO NY 108, LEFT INTO OWEN ROAD, LEFT INTO M5 DRIVE PROCEED TO

PHILLIPI NGULUBE ROAD, LEFT INTO SYMPHONY ROAD, PROCEED RIGHT INTO STOCK ROAD, LEFT INTO NGWEBEBA ROAD AND RETURN THE SAME ROUTE.
H56 BELLVILLE - HERMANUS

VANAF HUURMOTORSTAANPLEK TE BELLVILLE, CHARL MALANSTRAAT REGS IN VOORTREKKERSTRAAT, REGS IN R300 LINKS NA N2, GAAN VOORT OP N2 NA SOMERSET WES, GRABOUW, BOTRIVIER LINKS IN HAWSTON, ZWELITSHA NA HERMANUS HUURMOTORSTAANPLEK EN TERUG.
H57 BELLVILLE - WORCESTER

VANAF HUURMOTOR STAANPLEK TE BELLVILLE, LINKS IN CHARL MALANSTRAAT REGS IN VOORTREKKERSTRAAT, LINKS IN R300, KUILSRIVIER SNELWEG REGS IN N1 VERBY PAARL TOT BY EERSTE ROBOT BY WORCESTER WAAR REGS GEDRAAI WORD IN BRANDWAGHTWEG, LANGS RABIELAAN, LINKS IN TULBAGHSTRAAT TOT BY HUURMOTORSTAANPLEK TE HOEK VAN BARING & TULBAGHSTRATE TE WORCESTER EN TERUG.
G30 BELLVILLE - UMTATA

VANAF TAXI STAANPLEK TE BELLVILLE, IN CHARL MALANSTRAAT, REG SIN VOORTREKKERSTRAAT, LINKS IN R300, REGS IN N1, LANGS N1 TOT BY BEAUFORT WES, REGS IN R61, LANGS R61 TOT BY ABERDEEN, LINKS IN R57 TOT BY GRAAF REINETT, REG SIN R62, IN R61 TOT BY TAXI STAANPLEK TE UMTATA EN TERUG OOR DIESELFDE ROETE.
J23 BELLVILLE - EAST LONDON

FROM BELLVILLE TAXI RANK INTO CHARL MALAN, RIGHT ITNO VOORTREKKER ROAD, RIGHT INTO R300, LEFT N2, PROCEED ON N2 PAST SOMERSET WEST, GRABOUW, CALEDON, RIVIERSONDEND, RIVERSDAL, MOSSEL BAY, GEORGE, KNYSNA, PLETTENBERG BAY, HUMANSDORP, PORT ELIZABETH, GRAHAMSTOWN INTO R72, ALONG R72 TO TAXI RANK IN EAST LONDON AND RETURN ALONG THE SAME ROUTE.
FROM BELLVILLE VIA N1 BEAUFORT WEST, GRAAF REINETT, PEARSTON, ALICE, KING WILLIAMS TOWN TO EAST LONDON AND RETURN ALONG THE SAME ROUTE.
BELLVILLE INTERCHANGE

BELLVILLE - ROBERTSON
BELLVILLE - GEORGE
BELLVILLE - GUGULETHU
BELLVILLE - SAMORA
BELLVILLE - LANGA AND RETURN ALONG THE SAME ROUTE.

OP.5535721. (2) ADAMS EDITH RHODINA ER ID NO 3503110058013. POSTAL ADDRESS: 449 PARKSTRAAT, HOPEFIELD, 7355 (4) REPL VEHICLE (INC PASS 12-15), PERMIT NO. 506922/2 FROM ADAMS EDITH RHODINA ER (15 X PASSENGERS, DISTRICT: HOPEFIELD).

Permit No. 506922/2

1. HUURMOTORPASSASIER EN HUL PERSOONLIKE BESITTINGS -
J77 - HOPEFIELD - LANGEBAAN

VANAF OAKWEG HOPEFIELD, REGS IN TUINSTRAAT, LINKS IN DWARSWEG, LINKS IN BUITEKANTSTRAAT, REGS IN JAKARANDASTRAAT, REGS IN DWARSWEG, LINKS IN HIBUSKUSSTRAAT, NA SONNEBLOMSTRAAT, REGS IN SUIKERRIETSTRAAT, LINKS IN OAKWEG, LINKS OP R45, LINKS NA LANGEBAANWEG, OOR WESKUSPAD NA LANGEBAAN MUNISIPALE WOONGEBIED EN TERUG OOR DIESELFDE ROETE.
J78 - HOPEFIELD - VELDDRIF

VANAF OAKWEG HOPEFIELD, REGS IN TUINSTRAAT, LINKS IN DWARSWEG, LINKS IN BUITEKANTSTRAAT, REGS IN JAKARANDASTRAAT, REGS IN DWARSWEG, LINKS IN HIBUSKUSSTRAAT, NA SONNEBLOMSTRAAT, REGS IN SUIKERRIET, LINKS IN OAKWEG, LINKS OP R45, TOT BY WESKUSPAD, REGS NA VELDDRIF MUNISIPALE WOONGEBIED EN TERUG OOR DIESELFDE ROETE.
J79 - HOPEFIELD - SALDANHA

VANAF OAKWEG HOPEFIELD, REGS IN TUINSTRAAT, LINKS IN DWARSWEG, LINKS IN BUITEKANTSTRAAT, REG SIN JAKARANDASTRAAT, REGS IN DWARSWEG, LINKS IN HIBUSKUSSTRAAT NA SONNEBLOMSTRAAT, REGS NA SUIKERRIETSTRAAT, LINKS IN OAKWEG, LINKS OP R45, TOT BY WESKUSPAD, NA VREDENBURG, LINKS IN SALDANHAWEG NA SALDANHA TAXI STAANPLEK EN TERUG OOR DIESELFDE ROETE.
G21 - HOPEFIELD - HOPEFIELD

BINNE DIE ADMINISTRASIE GEBIED VAN HOPEFIELD.
816 - OUDEKRAALFONTEIN HOPEFIELD - VREDENBURG

VANAF TAXI STAANPLEK TE DWARSWEG OUDEKRAALFONTEIN HOPEFIELD, LINKS IN SKOOLSTRAAT, LINKS IN OAKWEG, LANGS OAKWEG TOT BY R45, LINKS IN R45 TOT BY VREDENBURG, LINKS IN SALDANHAWEG, REG SIN STEPHENSTRAAT, REGS IN JACOB SADIESTRAAT, LINKS IN TAXI STAANPLEK TE VREDENBURG EN TERUG OOR DIESELFDE ROETE.
817 - OUDEKRAALFONTEIN HOPEFIELD - SALDANHA STAAL

VANAF TAXI STAANPLEK TE DWARSWEG OUDEKRAALFONTEIN HOPEFIELD, LINKS IN SKOOLSTRAAT, LINKS IN OAKWEG, LINKS IN R45 TOT BY LANGEBAANWEG KRUISING, LINKS IN LANGEBAANWEG TOT BY R27, REGS IN R27, LINKS IN R45 TOT BY NAMAKWA SANDS, LINKS NA SALDANHA STAAL KOMPLEKS EN TERUG OOR DIESELFDE ROETE.

818 - OUDEKRAALFONTEIN HOPEFIELD - SEA HARVEST SALDANHA

VANAF TAXI STAANPLEK TE DWARSWEG OUDEKRAALFONTEIN HOPEFIELD, LINKS IN SKOOLSTRAAT, LINKS IN OAKWEG, LANGS OAKWEG TOT BY R45, LINKS OP R45 TOT BY VREDENBURG, LINKS IN SALDANHAWEG, LINKS TOT BY SEA HARVEST SALDANHA EN TERUG OOR DIESELFDE ROETE.

819 - OUDEKRAALFONTEIN HOPEFIELD - HOPEFIELD

VANAF TAXI STAANPLEK TE DWARSWEG OUDEKRAALFONTEIN HOPEFIELD, REGS IN SONNEBLUMSTRAAT, LINKS IN JAKARANDASTRAAT, REGS IN BUITEKANTSTRAAT, REGS IN DWARSWEG, LINKS IN SONNEBLUMSTRAAT, LINKS IN OAKWEG, REGS IN VOORTREKKERSTRAAT TOT BY TAXI STAANPLEK VOOR SPAR IN VOORTREKKERSTRAAT HOPEFIELD EN TERUG OOR DIESELFDE ROETE.

820 - OUDEKRAALFONTEIN HOPEFIELD - HOPEFIELD

VANAF TAXI STAANPLEK TE DWARSWEG OUDEKRAALFOTNEIN HOPEFIELD, REGS IN JUPITERSTRAAT, REGS IN MARSHALLSTRAAT, REGS IN VREDESTRAAT, REGS IN OAKWEG, REGS IN VOORTREKKERSTRAAT TOT BY TAXI STAANPLEK VOOR SPAR IN VOORTREKKERSTRAAT HOPEFIELD EN TERUG OOR DIESELFDE ROETE.

821 - OUDEKRAALFONTEIN HOPEFIELD - HOPEFIELD

VANAF TAXI STAANPLEK TE DWARSWEG OUDEKRAALFONTEIN HOPEFIELD, REGS IN SKOOLSTRAAT, LINKS IN DUINEVELDSTRAAT, REGS IN FYNBOSSINGEL, REGS IN BESSIELAAN, LINKS IN UITSIGSTRAAT, REG SIN SKOOLSTRAAT, LINKS IN OAKWEG, REGS IN VOORTREKKERSTRAAT TOT BY TAXI STAANPLEK VOOR SPAR IN VOORTREKKERSTRAAT HOPEFIELD EN TERUG OOR DIESELFDE ROETE.

BOGENOEMDE ROETES IS ONDERWORPE AAN DIE VOLGENDE VOORWAARDES:

A.DAT GEEN PASSASIERE BY ENIGE ANDER HUURMOTORSTAANPLEK OPGETEL MAG WORD NIE.

B.DIE VOERTUIG MOET IN DIE NAAM VAN DIE LISENSIEHOUEER GEREGISTREER WEES.

C.DIE HOUEER VAN HIERDIE LISENSIE WORD BELET OM N OOREENKOMS AAN TE GAAN WAARKRAGTENS ENIGE ANDER PARTY GEMAGTIG WORD OM VIR EIE GEWIN PADVERVOER TE ONDERNEEM Kragtens MAGTIGING VERLEEN DEUR HIERDIE LISENSIE.

D.DIE VOLLEDIGE ROETE MOET BEDRYF WORD EN NIE SLEGS 'N GEDEELTE VAN DIE ROETE NIE.

2. PERSONE WAT HULLESELF IN 'N GROEP GEORGANISEER HET, EN HUL

PERSOONLIKE BESITTINGS -

VANAF HOPEFIELD NA PUNTE BINNE DIE RSA EN TERUG NA DIE PLEK WAAR DIE GROEP IN DIE EERSTE INSTANSIE OPGELAAI IS: ONDERWORPE AAN DIE UITDRUKLIKE VOORWAARDE DAT DIE VERVOER VAN SO 'N GROEP SLEGS ONDERNEEM MAG WORD INDIEN DIESELFDE GROEP AS 'N EEHEID DIE HEEN EN TERUGREIS ONDERNEEM MET DIE UITSLUITLIKE GEMEENSKAPLIKE DOEL OM EEN OF MEER VAN DIE VOLGENDE BY TE WOON: (I) 'N TROUE; (II) 'N BEGRAFNIS; (III) 'N GODSDIENSTIGE BYEENKOMS; (IV) 'N SPORTBYEENKOMS, HETSY AS DEELNEMERS OF AS TOESKOUERS; (V) 'N PIEKNIK OF ENIGE ANDER SOORTGELYKE VORM VAN GEORGANISEERDE VERMAAK OF ONTSPANNING.

OP.5535881. (2) MBANJWA MSHIKASHIKA ZELULE MZ ID NO 7011035834084. POSTAL ADDRESS: P O BOX 137, SOMERSET WEST, 7129. (4) TRANSFER OF PERMIT, PERMIT NO. 503404/0 FROM NZIMA MLUNGISI ALFRED MA (15 X PASSENGERS, DISTRICT: STRAND). (7) AUTHORITY AS IN LAST MENTIONED PERMIT(S).

OP.5535884. (2) HOFFMAN FRED JAMES FJ ID NO 6305175190088. POSTAL ADDRESS: 32 KATRINA HARRIS ROAD, MITCHELL'S PLAIN, 7785 (4) REPL VEHICLE (INC PAS 12-14), PERMIT NO. 503537/7 FROM HOFFMAN FRED JAMES FJ (14 X PASSENGERS, DISTRICT: BELLVILLE).

Permit No. 503537/7
45 PAROW - UITSIG

FROM TAXI RANK AT PAROW RAILWAY STATION SOUTH SIDE, INTO CONNAUGHT ROAD, ALONG CONNAUGHT ROAD TO TAXI RANK IN UITSIG AND RETURN AS FOLLOWS: LEFT INTO OWEN ROAD, RIGHT INTO DONEGAL ROAD, RIGHT INTO BALVENIE DRIVE, LEFT INTO CONNAUGHT ROAD TO PAROW RAILWAY STATION SOUTH SIDE PAROW SUBJECT TO THE FOLLOWING CONDITIONS: (A) THAT NO PASSENGERS ARE PICKED UP AT ANY OTHER TAXI RANK. (B) THE VEHICLE MUST BE REGISTERED IN THE NAME OF THE LICENCE HOLDER. (C) THE HOLDER OF THIS LICENCE IS PROHIBITED FROM ENTERING INTO ANY AGREEMENT WHEREBY ANOTHER PARTY IS PERMITTED PRIOR TO THE ISSUE OF THIS LICENCE. (D) THE COMPLETE ROUTE MUST BE TRAVERSED AND NOT ONLY A PORTION OF IT.

SPECIAL HIRE TRIPS

FROM TAXI RANK AT PAROW RAILWAY STATION SOUTH SIDE TO POINTS
SITUATED WITHIN THE REPUBLIC OF SOUTH AFRICA AND RETURN
SUBJECT TO THE FOLLOWING CONDITIONS:

- A. NEITHER THE LICENCE HOLDER OR THE DRIVER RECEIVE INDIVIDUAL FARES;
- B. THE SPECIAL HIRE TRIP ORGANISER HAS THE RIGHT TO DECIDE THE ROUTE, DATE AND TIME OF TRAVEL;
- C. AFTER COMPLETING A SPECIAL HIRE TRIP, THE OPERATOR CONCERNED SHALL SUBMIT TO THE OLB CAPE TOWN THE FOLLOWING PARTICULARS WITHIN 24 HOURS OF COMPLETING SUCH A TRIP: (I) THE NAME, IDENTITY NUMBER AND ADDRESS OF EACH PASSENGERS BEING CONVEYED; (II) THE ITINERARY OF THE TRIP UNDERTAKEN; AND
- D. LIST OF NAMES MUST BE SIGNED BY THE LOCAL TRAFFIC DEPARTMENT OR SAPS MUST BE CARRIED ON THE VEHICLE WHILE UNDERTAKING THE TRIP.
- E. THE AUTHORITY IS REVIEWABLE AT ANY TIME IF THE LICENCE HOLDER HABITUALLY UNDERTAKES SPECIAL HIRE TRIPS WITHOUT COMPLETING THE NECESSARY DOCUMENTS OR HABITUALLY ABUSES SUCH SPECIAL HIRE TRIPS EG. UNDERTAKING REGULAR SERVICES IN THE GUISE OF A SPECIAL HIRE TRIP.

OP.5536032. (2) NOROODIEN KAASHIEF K ID NO 7904195187089. POSTAL ADDRESS: 42 TULBAGH ROAD, BROOKLYN, BROOKLYN, 7405. (4) TRANSFER OF PERMIT, PERMIT NO. 519868/3 FROM NOROODIEN MOGAMAT NAIAM MN (4 X PASSENGERS, DISTRICT: CAPE TOWN). (7) AUTHORITY AS IN LAST MENTIONED PERMIT(S).

OP.5536188. (2) HALMANS LUNGILE SIMON LS ID NO 4505085470080. (3) DISTRICT: BELLVILLE. POSTAL ADDRESS: 2283 UNATHI TOWNSHIP, CROSSROADS, NYANGA, 7755 C/O CATA - LONG DISTANCE 241 VOORTREKKER ROAD, PROTEA TOYOTA BUILDING, BELLVILLE, 7530. (4) NEW APPLICATION (LATE RENEW). (5) 1 X 16 PASSENGERS. (6) THE CONVEYANCE OF TAXI PASSENGERS. (7) AUTHORITY:
1 - BELLVILLE - DURBANVILLE

FROM TAXI RANK AT BELLVILLE, LEFT INTO STATION ROAD, RIGHT INTO DURBAN ROAD WHICH BECOMES WILLIE VAN SCHOOR ROAD, LEFT INTO BILL BEZUIDENHOUT ROAD, RIGHT INTO TYGER VALLEY CENTRE, RIGHT INTO OLD OAK ROAD, LEFT INTO DURBANVILLE ROAD, RIGHT INTO WELLINGTON ROAD, LEFT INTO NEW STREET, RIGHT INTO DURBANVILLE TAXI RANK AND RETURN ALONG THE SAME ROUTE.
2 - BELLVILLE - NYANGA

FROM TAXI RANK AT BELLVILLE, RIGHT INTO BELLRAIL ROAD, RIGHT INTO MODDERDAM ROAD, LEFT INTO BORCHARDS QUARRY ROAD, RIGHT INTO NY108, LEFT INTO OWEN ROAD, LEFT INTO MILLERS ROAD, RIGHT INTO ZWELITSHA DRIVE, RIGHT INTO SITHADANTU ROAD TO NYANGA TAXI RANK AND RETURN ALONG THE SAME ROUTE.
4 - BELLVILLE - MOWBRAY

FROM THE TAXI RANK AT BELLVILLE, RIGHT INTO CHARL MALAN STREET, RIGHT INTO BELRAIL ROAD, RIGHT INTO MODDERDAM ROAD WHICH BECOMES DUINEFONTEIN ROAD, RIGHT INTO KLIPFONTEIN ROAD, ALONG KLIPFONTEIN ROAD WHICH BECOMES DURBAN ROAD TO TAXI RANK AT MOWBRAY RAILWAY STATION AND RETURN ALONG THE SAME ROUTE.
40 - BELLVILLE - WALLACEDENE

FROM TAXI RANK AT BELLVILLE RAILWAY STATION, RIGHT INTO CHARL MALAN STREET, RIGHT INTO VOORTREKKER ROAD, LEFT INTO OLD PAARL ROAD PAST BRACKENFELL, NORTHPIKE, SCOTSDENE TO WALLACEDENE TURN-OFF TO TAXI RANK WALLACEDENE AND RETURN ALONG THE SAME ROUTE.
175 - BELLVILLE - EVERS DAL

VANAF TAXI STAANPLEK TE BELLVILLE, IN CHARL MALANSTRAAT, REGS IN VOORTREKKERWEG, LINKS MET OU PAARLWEG, LINKS IN BILL BEZUIDENHOUT RYLAAN, REGS IN SUIKERBOSSIESTRAAT, LINKS IN OLD OAKWEG, REGS IN PANORAMAWEG, LINKS IN MOUNTAINVIEW, REGS IN EDELWEISSTRAAT, REGS IN KENDALWEG, REGS IN SONDAL OOR EVERS DALWEG IN MOPANIESTRAAT, LINKS IN BETHANIESTRAAT, REGS IN VYEBOOMSTRAAT EVERS DAL EN TERUG SOOS VOLG: REGS IN HEBRONSTRAAT, OOR EVERS DALWEG, IN CHANTELEUR OOR MOUNTAINVIEW IN PANORAMAWEG, OOR OLD OAKWEG IN SONNEBLOMSTRAAT, LINKS IN BILL BEZUIDENHOUT RYLAAN, REGS IN OU PAARLWEG, REGS IN VOORTREKKERWEG, LINKS IN CHARL MALANSTRAAT NA STAANPLEK TE BELLVILLE SPOORWEGSTASIE.
405 - BELLVILLE - BLOEKOMBOS

FROM BELLVILLE TAXI RANK BELLVILLE, INTO CHARL MALAN STREET, RIGHT INTO VOORTREKKER ROAD, LEFT INTO OLD PAARL ROAD, RIGHT INTO BOTFONTEIN ROAD, LEFT INTO BOESAK STREET, RIGHT INTO FIRST GATE AT WALLACEDENE, INTO SECOND GATE AT BLOEKOMBOS AND RETURN ALONG THE SAME ROUTE.
602 - BELLVILLE - WELGEMOED

FROM TAXI RANK AT BELLVILLE, INTO STATION ROAD, RIGHT INTO DURBAN ROAD, LEFT INTO A J WEST ROAD, LEFT INTO MARKET STREET, RIGHT INTO LANDROS STREET, LEFT INTO VOORTREKKER ROAD, RIGHT INTO LINCOLN AVE, LEFT INTO HENDRIK VERWOERD ROAD, RIGHT INTO JIP DE JAGER DRIVE, RIGHT INTO VAN RIEBEECKHOF ROAD TO WELGEDACHT WELGEMOED TO DROP-OFF AND PICK-UP ONLY AND RETURN ALONG THE SAME ROUTE.

ABOVE ROUTES SUBJECT TO THE FOLLOWING CONDITIONS:-

- (A) THAT NO PASSENGERS ARE PICKED UP AT ANY OTHER RANK.
- (B) THE VEHICLE MUST BE REGISTERED IN THE NAME OF THE OPERATING LICENCE HOLDER.
- (C) THE HOLDER OF THIS OPERATING LICENCE IS PROHIBITED FROM ENTERING INTO ANY AGREEMENT WHEREBY ANOTHER PARTY IS PERMITTED TO UNDERTAKE ROAD TRANSPORTATION FOR OWN GAIN UNDER AUTHORITY OF THIS LICENCE.
- (D) THE COMPLETE ROUTE MUST BE TRAVERSED AND NOT ONLY A PORTION OF IT.
- (E) THE OPERATING LICENCE IS NOT TRANSFERABLE.
- (F) THE AUTHORITY IS REVIEWABLE AT ANY TIME.

OP.5536266. (2) LISA THEMBALETU ATTWEL AT ID NO 7610265673086. (3) DISTRICT: WYNBERG. POSTAL ADDRESS: NO 1 OLIFANT STREET, K.T.C., NYANGA, 7755. (4) NEW APPLICATION. (5) 1 X 16 PASSENGERS. (6) THE CONVEYANCE OF TAXI PASSENGERS. (7) AUTHORITY: K33 JOBURG(CROSS ROADS) - WYNBERG

FROM JOBURG TAXI RANK INTO LANSDOWNE ROAD AROUND WETTON CIRCLE INTO WETTON ROAD, LEFT INTO MOROM ROAD, LEFT INTO THOMAS ROAD TO THE WYNBERG TAXI RANK AND RETURN.

K34 JOBURG(CROSS ROADS) - WYNBERG VIA CLAREMONT

FROM JOBURG TAXI RANK INTO LANSDOWNE ROAD, RIGHT INTO JAN SMUTS DRIVE, LEFT INTO TURFHALL ROAD, RIGHT INTO PRINCE ARTHUR, LEFT INTO LANSDOWNE ROAD OVER THE BRIDGE, RIGHT INTO FIR STREET TO THE CLAREMONT TAXI RANK DROP OFF INTO FIR STREET, RIGHT INTO STATION ROAD, LEFT INTO MAIN ROAD LEFT INTO WETTON ROAD ALONG OLD WETTON ROAD, RIGHT INTO THOMAS ROAD TO THE WYNBERG TAXI RANK AND RETURN SUBJECT TO THE CONDITION: THAT NO PASSENGERS ARE TO BE PICKED UP BETWEEN WYNBERG AND CLAREMONT.

ABOVE ROUTES ARE SUBJECT TO THE FOLLOWING CONDITIONS:

- A) THAT NO PASSENGERS ARE PICKED UP AT ANY OTHER TAXI RANK.
- B) THE VEHICLE MUST BE REGISTERED IN THE NAME OF THE APPLICANT.
- C) THE HOLDER OF THIS LICENCE IS PROHIBITED FROM ENTERING INTO ANY AGREEMENT WHEREBY ANOTHER PARTY IS PERMITTED TO UNDERTAKE ROAD TRANSPORTATION FOR OWN GAIN UNDER AUTHORITY OF THIS LICENCE.
- D) THE COMPLETE ROUTE MUST BE TRAVERSED AND NOT ONLY A PORTION OF IT.
- E) THE LICENCE IS NOT TRANSFERABLE.
- F) THE AUTHORITY IS REVIEWABLE AT ANY TIME.

OP.5536268. (2) NTSHINKA MVELWANO M ID NO 7209215994088. (3) DISTRICT: WYNBERG. POSTAL ADDRESS: P.O. BOX 82, WASHINGTON STREET, GUGULETU, 7456. (4) NEW APPLICATION. (5) 1 X 16 PASSENGERS. (6) THE CONVEYANCE OF TAXI PASSENGERS. (7) AUTHORITY: C17 LANGA - SEA POINT

FROM TAXI RANK AT LANGA OPPOSITE MUNICIPALITY OFFICES, ALONG WASHINGTON DRIVE, LEFT INTO BHUNGA ROAD, RIGHT N2 WHICH BECOMES SETTLERS WAY, ALONG EASTERN BOULEVARD, LEFT INTO OSWALD PIROW ROAD, RIGHT INTO TOP DECK CAPE TOWN RAILWAY STATION CAPE TOWN (DROP-OFF ONLY), LEFT INTO OSWALD PIROW ROAD, HERTZOG BOULEVARD, LEFT INTO HEERENGRACHT, RIGHT INTO HANS STRIJDOM AVE, LEFT INTO BUITENGRACHT STREET SEA POINT AROUND CIRCLE QUEENS ROAD SEA POINT (DROP-OFF ONLY) AND RETURN ALONG THE SAME ROUTE SUBJECT TO THE CONDITION THAT PASSENGERS MAY BE PICKED UP FROM TOP DECK RAILWAY STATION. C98 LANGA - KILLARNEY

FROM TAXI RANK IN WASHINGTON STREET LANGA, INTO WASHINGTON STREET, LEFT INTO VANGUARD DRIVE, ONTO N7, LEFT INTO BOSMANS DAM ROAD RIGHT INTO MONTAGUE DRIVE, RIGHT INTO KOEBERG ROAD TO TAXI RANK AT KILLARNEY AND RETURN ALONG THE SAME ROUTE. E59 LANGA - CAPE TOWN

FROM TAXI RANK AT LANGA OPPOSITE MUNICIPALITY OFFICES IN WASHINGTON DRIVE LANGA, LEFT INTO BUNGA ROAD, RIGHT ONTO N2, ALONG N2 WHICH BECOMES SETTLERS WAY, LEFT ONTO OFF-RAMP AT MOWBRAY, RIGHT INTO MIAN ROAD, MOWBRAY, ALONG MAIN ROAD WHICH BECOMES SIR LOWRY ROAD, ALONG SIR LOWRY ROAD, RIGHT INTO OSWALD PIROW STREET LEFT ONTO TOP DECK CAPE TOWN RAILWAY STATION CAPE TOWN AND RETURN AS FOLLOWS: LEFT INTO OSWALD PIROW STREET, RIGHT INTO HERTZOG BOULEVARD WHICH BECOMES EASTERN BOULEVARD, ONTO SETTLERS WAY ALONG SETTLERS WAY LEFT INTO BUNGA ROAD, RIGHT INTO WASHINGTON STREET LANGA.

OP.5536328. (2) TARENTAAL ADRIAAN JAMES AJ ID NO 7601265157089. POSTAL ADDRESS: 113 CHESTNUT PLACE, BELHAR, BELHAR, 7493. (4) TRANSFER OF PERMIT, PERMIT NO. 505971/5 FROM FILEMON EDWARD E (15 X PASSENGERS, DISTRICT: BELLVILLE). (7) AUTHORITY AS IN LAST MENTIONED PERMIT(S).

OP.5536335. (2) MKWANAZI JOHNSON J ID NO 6907115386088. (3) DISTRICT: SIMONSTAD. POSTAL ADDRESS: C/O MR J MARTIN, NO.8 ALPHA WAY, OCEAN VIEW, 7975. (4) NEW APPLICATION. (5) 1 X 15 PASSENGERS. (6) THE CONVEYANCE OF TAXI PASSENGERS. (7) AUTHORITY: MASIPHUMELE TO FISH HOEK

FROM TAXI RANK POKELA ROAD LEFT INTO KOMMETJIE ROAD TO MAIN ROAD FISH HOEK RIGHT TO DE WAAL ROAD TO THE STATION DECK TO MAIN ROAD FISH HOEK SAME AS A BUS.

OP.5536362. (2) SALIE MOGAMMAT ARMEN MA ID NO 6902255356082. (3) DISTRICT: WYNBERG. POSTAL ADDRESS: UNIT D2, EBRAHIM STREET, ATHLONE INDUSTRIA 2, 7764. (4) NEW APPLICATION. (5) 1 X 15 PASSENGERS. (6) THE CONVEYANCE OF OTHER. (7) AUTHORITY: VISSERHOK LANDFILL SITE - ROUTE 1

PICK UP POINTS ALL AREAS IN MITCHELLS PLAIN FROM 5.45 A.M. PROCEED VIA VANGUARD DRIVE TO OFFLOAD PASSENGERS AT VISSERHOK LANDFILL SITE AT 7.45 AM. LOAD PAX 16.30 P.M. AT VISSERHOK LANDFILL SITE PROCEED VIA VANGUARD DRIVE TO OFFLOAD ALL AREAS IN MITCHELLS PLAIN. VISSERSHOK LANDFILL SITE - ROUTE 2

PICK UP POINTS FROM 6 A.M. IN RETREAT, STEENBERG, AND GRASSY PARK TO OFFLOAD PAX AT VISSERSTHOK LANDFILL SITE AT 7.30. A.M. LOAD PAX VISSERSHOK LANDFILL SITE AT 16.30 P.M. PROCEED TO GRASSY PARK, STEENBERG AND RETREAT. VISSERSHOK LANDFILL SITE - ROUTE 3

PICK UP POINTS FROM 6.00 A.M. IN MANDALAY, PHILLIPI, GUGULETHU, MANENBERG, HEIDEVELD, LANGA AND ATHLONE TO OFFLOAD PAX AT VISSERSHOK LANDFILL SITE AT 7.30 A.M. LOAD PAX VISSERSHOK LANDFILL SITE AT 16.30 P.M. PROCEED TO LANGA, ATHLONE, HEIDEVELD, MANENBERG, GUGULETHU, PHILLIPI AND MANDALAY. COASTAL PARK LANDFILL SITE - ROUTE 1

PICK UP POINTS FROM 6.20 A.M. IN BONTEHEUWEL, MANENBERG, HANOVER PARK, OTTERY, LOTUS RIVER, RETREAT AND LAVENDER HILL TO OFFLOAD PAX AT 7.35 A.M. AT COASTAL PARK LANDFILL SITE. LOAD PAX COASTAL PARK LANDFILL SITE 16.30 P.M. AND PROCEED TO OFFLOAD IN LAVENDER HILL, RETREAT, LOTUS RIVER, OTTERY, HANOVER PARK, MANENBERG AND BONTEHEUWEL. COASTAL PARK LANDFILL SITE - ROUTE 2

PICK UP POINTS FROM 7 A.M. ALL AREAS IN MITCHELLS PLAIN PROCEED VIA BADEN POWELL DRIVE TO OFFLOAD PAX AT COASTAL PARK LANDFILL SITE 7.50 A.M. LOAD PAX COASTAL PARK LANDFILL SITE 16.30 P.M. AND PROCEED VIA BADEN POWELL DRIVE TO OFFLOAD ALL AREAS IN MITCHELLS PLAIN. ATHLONE LANDFILL SITE - ROUTE 1

PICK UP POINTS FROM 5.40 A.M. IN STRANDFONTEIN, MITCHELLS PLAIN (VARIOUS AREAS), MANENBERG, GUGULETHU AND BONTEHEUWEL TO OFFLOAD PAX AT ATHLONE LANDFILL SITE AT 7.00 A.M. LOAD PAX 16.00 P.M. AND PROCEED TO DROP OFF VIA LANGA, BONTEHEUWEL, MANENBERG, GUGULETHU, MITCHELLS PLAIN AND STRANDFONTEIN. ATHLONE LANDFILL SITE - ROUTE 2

PICK UP POINTS FROM 5.40 A.M. IN PARKWOOD, KENWYN, MAITLAND, ATHLONE, BRIDGETOWN AND KEWTOWN TO OFFLOAD PAX AT ATHLONE LANDFILL SITE AT 7.00 A.M. LOAD PAX 16.00 P.M. AND PROCEED TO DROP OFF VIA ATHLONE, BRIDGETOWN, KEWTOWN, MAITLAND, KENWYN AND PARKWOOD. SWARTKLIP LANDFILL SITE - ROUTE 1

PICK UP POINTS FROM 6.45 A.M. IN LANGA AND BONTEHEUWEL PROCEED VIA VANGUARD DRIVE TO ALL AREAS IN MITCHELLS PLAIN TO OFFLOAD PAX AT SWARTKLIP LANDFILL SITE AT 7.45 A.M. LOAD PAX 16.30 P.M. AT SWARTKLIP LANDFILL SITE AND PROCEED TO OFFLOAD ALL AREAS IN MITCHELLS PLAIN, BONTEHEUWEL AND LANGA. SWARTKLIP LANDFILL SITE - ROUTE 2

PICK UP POINTS FROM 6.45 A.M. IN BELHAR, DELFT, KLEINVLEI, KUILSRIVER AND KHAYELITSHA TO OFFLOAD PAX AT SWARTKLIP LANDFILL SITE AT 7.45 A.M. LOAD PAX 16.30 P.M. AT SWARTKLIP LANDFILL SITE AND PROCEED TO OFFLOAD KHAYELITSHA, DELFT, BELHAR, KUILS RIVER AND KLEINVLEI.

SWARTKLIP LANDFILL SITE - ROUTE 3

PICK UP POINTS AT 6.45 A.M. IN OTTERY, GRASSY PARK, HANOVER PARK, MANENBERG AND PHILIPPI TO OFFLOAD PAX AT SWARTKLIP LANDFILL SITE AT 7.45 A.M.
LOAD PAX 16.30 P.M. SWARTKLIP LANDFILL SITE PROCEED TO PHILIPPI, MANENBERG, HANOVER PARK, GRASSY PARK AND OTTERY.
FAURE LANDFILL SITE

PICK UP POINTS FROM 6.30 A.M. IN MANENBERG, HANOVER PARK AND MITCHELLS PLAIN (VARIOUS AREAS) TO OFFLOAD PAX AT FAURE LANDFILL SITE AT 7.45 A.M.
LOAD PAX FAURE LANDFILL SITE AT 16.30 P.M. PROCEED TO MITCHELLS PLAIN (VARIOUS AREAS) HANOVER PARK AND MANENBERG.

OP.5536384. (2) MKHULEKAYA MOBHUTI M ID NO 7202025535084. (3) DISTRICT: BELLVILLE. POSTAL ADDRESS: 13334 WILLIAM STREET, WALLACEDENE, KRAAIFONTEIN, 7570 C/O BELLVILLE TAXI ASSO-CATA 22 VOLKSENTRUM, CROSS STR, BELLVILLE, 7530. (4) NEW APPLICATION. (5) 1 X 16 PASSENGERS. (6) THE CONVEYANCE OF TAXI PASSENGERS. (7) AUTHORITY: 4 BELLVILLE - MOWBRAY

FROM THE TAXI RANK AT BELLVILLE, RIGHT INTO CHARL MALANA STREET, RIGHT INTO BELRAIL ROAD, RIGHT INTO MODDERDAM ROAD WHICH BECOMES DUINEFONTEIN ROAD, RIGHT INTO KLIPFONTEIN ROAD, ALONG KLIPFONTEIN ROAD WHICH BECOMES DURBAN ROAD TO TAXI RANK IN MOWBRAY RAILWAY STATION AND RETURN ALONG THE SAME ROUTE.

175 BELLVILLE - EVERS DAL

VANAF HUURMOTORSTAANPLEK TE BELLVILLE, IN CHARL MALANSTRAAT, REGS IN VOORTREKKERWEG, LINKS MET OU PAARLWEG, LINKS IN BILL BEZUIDENHOUT RYLAAN, REGS IN SUIKERBOSSIESTRAAT, LINKS IN OLD OAKWEG, REGS IN PANORAMWEG, LINKS IN MOUNTAINVIEW, REGS IN EDELWEISSTRAAT, REGS IN KENDALWEG, REGS IN SONDAL OOR EVERS DALWEG IN MOPANIESTRAAT, LINKS IN BETHANIESTRAAT, REGS IN VYEBOOMSTRAAT EVERS DAL EN TERUG SOOS VOLG: REGS IN HEBRONSTRAAT, OOR EVERS DALWEG, IN CHANTELEUR OOR MOUNTAINVIEW IN PANORAMWEG, OOR OLD OAKWEG, IN SONNEBLUMSTRAAT, LINKS IN BIL BEZUIDENHOUT RYLAAN, REGS IN OU PAARLWEG, REG SIN VOORTREKKERWEG, LINKS IN CHARL MALANSTRAAT NA STAANPLEK TE BELLVILLE SPOORWEGSTASIE.
602 BELLVILLE - WELGEMOED

FROM TAXI RANK AT BELLVILLE, INTO STATION ROAD, RIGHT INTO DURBAN ROAD, LEFT INTO AJ WEST ROAD, LEFT INTO MARKET STREET, RIGHT INTO LANDROS STREET, LEFT INTO VOORTREKKER ROAD, RIGHT INTO LINCOLN AVE, LEFT INTO HENDRIK VERVOED ROAD, RIGHT INTO JIP DE JAGER DRIVE, RIGHT INTO VAN RIEBEECK ROAD TO WELGEDACHT WELGEMOED TO DROPP-OFF AND PICK-UP ONLY AND RETURN ALONG THE SAME ROUTE.

404 BELLVILLE - BLOEKOMBOS

FROM BELLVILLE TAXI RANK BELLVILLE, INTO CHARL MALAN STREET, RIGHT INTO VOORTREKKER ROAD, LEFT INTO OLD PAARL ROAD, RIGHT INTO NORTHPINE DRIVE, INTO BUITENSINFEL, INTO PARK AVE, INTO BOESAK STREET, RIGHT INTO FIRST GATE TO WALLACEDENE, INTO SECOND GATE INTO BLOEKOMBOS AND RETURN ALONG THE SAME ROUTE.

405 BELLVILLE - BLOEKOMBOS

FROM BELLVILLE TAXI RANK BELLVILLE, INTO CHARL MALAN STREET, RIGHT INTO VOORTREKKER ROAD, LEFT INTO OLD PAARL ROAD, RIGHT INTO BOTTFONTEIN ROAD, LEFT INTO BOESAK STREET, RIGHT INTO FIRST GATE AT WALLACEDENE, INTO SECOND GATE AT BLOEKOMBOS AND RETURN ALONG THE SAME ROUTE.
BELLVILLE - STELLENBOSCH

FROM BELLVILLE INTERCHANGE, CHARL MALAN, RIGHT INTO VOORTREKKER, LEFT LOBELLA ROAD, RIGHT INTO BOTTELARY ROAD, RIGHT INTO R304 WHICH JOINING BIRD ROAD, TO TAXI RANK AND RETURN ALONG THE SAME ROUTE.

F77 BELLVILLE - MITCHELLS PLAIN

FROM TAXI RANK IN BELLVILLE, INTO CHARL MALAN STREET, RIGHT INTO VOORTREKKER ROAD, RIGHT INTO R300, ALONG R300, LEFT INTO AZ BERMAN ROAD, RIGHT INTO IMPERIAL ROAD, RIGHT INTO FIRST AVENUE TO MITCHELLS PLAIN TAXI RANK AND RETURN ALONG THE SAME ROUTE.

OP.5536387. (2) TANANA ZAMIKHAYA SILAS ZS ID NO 7412246303085. (3) DISTRICT: BELLVILLE. POSTAL ADDRESS: 14033 LABOHEME AVE, WALLACEDENE, KRAAIFONTEIN, 7570 C/O BELLVILLE TAXI ASSO-CATA 22 VOLKSENTRUM, CROSS STR, BELLVILLE, 7530. (4) NEW APPLICATION. (5) 1 X 16 PASSENGERS. (6) THE CONVEYANCE OF TAXI PASSENGERS. (7) AUTHORITY: H56 BELLVILLE - HERMANUS

VANAF HUURMOTORSTAANPLEK TE BELLVILLE, CHARL MALANSTRAAT REGS IN

VOORTREKKERSTRAAT, REGS IN R300 LINKS NA N2, GAAN VOORT OP N2 NA SOMERSET WEST, GRABOUW, BOTRIVIER LINKS IN HAWSTON, ZWELIHILE NA HERMAUS
HUURMOTORSTAANPLEK EN TERUG.
H57 BELLVILLE - WORCESTER

VANAF HUURMOTORSTAANPLEK TE BELLVILLE, LINKS IN CHARL MALANSTRAAT REGS IN VOORTREKKERSTRAAT, LINKS IN R300, KUILSRIVIER SNELWEG REGS IN N1 VERBY PAARL TOT BY EERSTE ROBOT BY WORCESTER WAAR REGS GEDRAAI WORD IN BRANDWAGHTWEG, LANGS RABIELAAN, LINKS IN TULBAGHSTRAAT TOT BY HUURMOTORSTAANPLEK TE HOEK VAN BARING & TULBAGHSTRATE TE WORCESTER EN TERUG.
2. BELLVILLE - NYANGA

FROM TAXI RANK IN BELLVILLE, RIGHT INTO CHARL MALAN STREET, RIGHT INTO BELRAIL ROAD, RIGHT INTO MODDERDAM ROAD, LEFT INTO BORCHARDS QUARRY ROAD, RIGHT INTO NY 108, LEFT INTO OWEN ROAD, LEFT INTO MILLERS ROAD, RIGHT INTO ZWELITSHA DRIVE, RIGHT INTO SITHANDATHU ROAD TO NYANGA TAXI RANK AND RETURN ALONG THE SAME ROUTE.
4 BELLVILLE - MOWBRAY

FROM THE TAXI RANK AT BELLVILLE, RIGHT INTO CHARL MALANA STREET, RIGHT INTO BELRAIL ROAD, RIGHT INTO MODDERDAM ROAD WHICH BECOMES DUINEFONTEIN ROAD, RIGHT INTO KLIPFONTEIN ROAD, ALONG KLIPFONTEIN ROAD WHICH BECOMES DURBAN ROAD TO TAXI RANK IN MOWBRAY RAILWAY STATION AND RETURN ALONG THE SAME ROUTE.
175 BELLVILLE - EVERS DAL

VANAF HUURMOTORSTAANPLEK TE BELLVILLE, IN CHARL MALANSTRAAT, REGS IN VOORTREKKERWEG, LINKS MET OU PAARLWEG, LINKS IN BILL BEZUIDENHOUT RYLAAN, REGS IN SUIKERBOSSIESTRAAT, LINKS IN OLD OAKWEG, REGS IN PANORAMWEG, LINKS IN MOUNTAINVIEW, REGS IN EDELWEISSTRAAT, REGS IN KENDALWEG, REGS IN SONDAL OOR EVERS DALWEG IN MOPANIESTRAAT, LINKS IN BETHANIESTRAAT, REGS IN VYEBOOMSTRAAT EVERS DAL EN TERUG SOOS VOLG: REGS IN HEBRONSTRAAT, OOR EVERS DALWEG, IN CHANTELEUR OOR MOUNTAINVIEW IN PANORAMWEG, OOR OLD OAKWEG, IN SONNEBLUMSTRAAT, LINKS IN BIL BEZUIDENHOUT RYLAAN, REGS IN OU PAARLWEG, REG SIN VOORTREKKERWEG, LINKS IN CHARL MALANSTRAAT NA STAANPLEK TE BELLVILLE SPOORWEGSTASIE.
602 BELLVILLE - WELGEMOED

FROM TAXI RANK AT BELLVILLE, INTO STATION ROAD, RIGHT INTO DURBAN ROAD, LEFT INTO AJ WEST ROAD, LEFT INTO MARKET STREET, RIGHT INTO LANDROS STREET, LEFT INTO VOORTREKKER ROAD, RIGHT INTO LINCOLN AVE, LEFT INTO HENDRIK VERVOED ROAD, RIGHT INTO JIP DE JAGER DRIVE, RIGHT INTO VAN RIEBEECK ROAD TO WELGEDACHT WELGEMOED TO DROPP-OFF AND PICK-UP ONLY AND RETURN ALONG THE SAME ROUTE.
404 BELLVILLE - BLOEKOMBOS

FROM BELLVILLE TAXI RANK BELLVILLE, INTO CHARL MALAN STREET, RIGHT INTO VOORTREKKER ROAD, LEFT INTO OLD PAARL ROAD, RIGHT INTO NORTHPINE DRIVE, INTO BUITENSINFEL, INTO PARK AVE, INTO BOESAK STREET, RIGHT INTO FIRST GATE TO WALLACEDENE, INTO SECOND GATE INTO BLOEKOMBOS AND RETURN ALONG THE SAME ROUTE.
405 BELLVILLE - BLOEKOMBOS

FROM BELLVILLE TAXI RANK BELLVILLE, INTO CHARL MALAN STREET, RIGHT INTO VOORTREKKER ROAD, LEFT INTO OLD PAARL ROAD, RIGHT INTO BOTFONTEIN ROAD, LEFT INTO BOESAK STREET, RIGHT INTO FIRST GATE AT WALLACEDENE, INTO SECOND GATE AT BLOEKOMBOS AND RETURN ALONG THE SAME ROUTE.
BELLVILLE - GEORGE

FROM BELLVILLE INTERCHANGE, CHARL MALAN, RIGHT INTO VOORTREKKER, RIGHT R300, LEFT N2, SOMERSET WEST, GRABOUW, CALEDON, RIVIERSONDEREND, HEIDELBERG, MOSSELBAY TO GEORGE AND RETURN ALONG THE SAME ROUTE.

OP.5536389. (2) THIPA SIDWEL S ID NO 6604055983087. (3) DISTRICT: BELLVILLE. POSTAL ADDRESS: J1960, BUSH STREET, NYANGA EAST, 0000 C/O BELLVILLE TAXI ASSO-CATA 22 VOLKSENTRUM, CROSS STR, BELLVILLE, 7530. (4) NEW APPLICATION. (5) 1 X 16 PASSENGERS. (6) THE CONVEYANCE OF TAXI PASSENGERS. (7) AUTHORITY:
H57 BELLVILLE - WORCESTER

VANAF HUURMOTORSTAANPLEK TE BELLVILLE, LIKS IN CHARLMALANSTRAAT REGS IN VOORTREKKERSTRAAT, LINKS IN R300, KUILSRIVIER SNELWEG REGS IN N1 VERBY PAARL TOT BY EERSTE ROBOT BY WORCESTER WAAR REGS GEDRAAI WORD IN BRANDWAGHTWEG, LANGS RABIELAAN, LINKS IN TULBAGSTRAAT TOT BY HUURMOTORSTAANPLEK TE HOEK VAN BARING & TULBAGHSTRATE TE WORCESTER EN TERUG.

FROM BELLVILLE INTERCHANGE, VOORTREKKER RIGHT INTO DURBAN ROAD VIA N1 PAARL, WORCESTER, ROBERTSON, MONTAGUE TO ASHTON TAXI RANK AND RETURN ALONG

THE SAME ROUTE.
BELLVILLE - MARITZBURG

FROM BELLVILLE INTERCHANGE, LEFT INTO VOORTREKKER ROAD, RIGHT INTO DURBAN ROAD, LEFT INTO N1, RIGHT N57 MALMESBURY, PIKETBERG TO CERES AND RETURN ALONG THE SAME ROUTE.

OP.5536403. (2) KAMMIES MARK DENVOR MD ID NO 6604235229088. POSTAL ADDRESS: 5 SKIP ROAD, GREENHAVEN, ATHLONE, 7764. (4) TRANSFER OF PERMIT, PERMIT NO. 512913/9 FROM LATIEF AZIM OSMAN AO (15 X PASSENGERS, DISTRICT: WYNBERG). (7) AUTHORITY AS IN LAST MENTIONED PERMIT(S).

OP.5536522. (2) MANTYI MSOKOLO WILLIAM MW ID NO 5311125328084. (3) DISTRICT: WYNBERG. POSTAL ADDRESS: 64 HLANKOMO STREET, ELITHA PARK, KHAYELITSHA, 7784 C/O CODETA - KHAYELITSHA CODETA KUWAIT RANK; SOLOMON, TSHUKU AVE; TRUST FUND OFFICE, SITE C; KHAYELITSHA, 7784. (4) NEW APPLICATION. (5) 1 X 16 PASSENGERS. (6) THE CONVEYANCE OF TAXI PASSENGERS. (7) AUTHORITY: 607 - KHAYELITSHA - CAPE TOWN

FROM TAXI RANK AT SITE C KHAYELITSHA, RIGHT INTO HOZA STREET, LEFT INTO LANSDOWNE ROAD TOWARDS MEW WAY, LEFT AT TRAFFIC SIGNAL AT MEW WAY, LEFT ONTO N2, PROCEED ALONG N2 WHICH BECOMES SETTLERS WAY, ALONG SETTLERS WAY, INTO EASTERN BOULEVARD, LEFT INTO OSWALD PIROW STREET, RIGHT INTO TOP DECK CAPE TOWN RAILWAY STATION CAPE TOWN AND RETURN ALONG THE SAME ROUTE.
E79 KUWAIT - HARARE

FROM TAXI RANK IN SITE C, KUWAIT, LEFT INTO SOLOMON TSHUKU STREET, LEFT INTO MAPHONGWANA AVENUE, RIGHT INTO LANSDOWNE ROAD, INTO LUZUKO AND DRIFTSAND INTO OLD FAURE ROAD, BACK INTO LANSDOWNE ROAD, RIGHT INTO MEW WAY, LEFT INTO PAMA ROAD, RIGHT INTO KUSANA ROAD, RIGHT INTO MAKABENI ROAD, LEFT INTO SPINE ROAD, LEFT INTO NTLAZANE ROAD, RIGHT INTO STEVE BIKO ROAD, LEFT INTO BUKWAYO ROAD, RIGHT INTO NCUMO ROAD, RIGHT INTO FUNZA STREET, INTO KUYASA INTO WALTER SISULU ROAD, INTO MAKAYA OSCAR MPETHA, INTO TAMBO ROAD, INTO BATANDWA NDONDO ROAD TO HARARE AND RETURN ALONG THE SAME ROUTE.
E80 KUWAIT - MAKAZA

FROM TAXI RANK IN SITE C KUWAIT, LEFT INTO SOLOMON TSHUKU STREET, LEFT INTO MAPHONGWANA AVENUE, RIGHT INTO LANSDOWNE ROAD, INTO LUZUKO AND DRIFTSAND INTO OLD FAURE ROAD, BACK INTO LANSDOWNE ROAD, RIGHT INTO MEW WAY, LEFT INTO PAMA ROAD, RIGHT INTO KUSANA ROAD, RIGHT INTO MAKABENI ROAD, LEFT INTO SPINE ROAD, INTO LWANDLE DRIVE, INTO ALBERTINA SISULU, INTO MONGEZI ROAD, INTO LAWULO, RIGHT INTO LANSDOWNE ROAD, INTO TUTU AVENUE, RIGHT INTO LINDELA ROAD TO MAKAZA AND RETURN ALONG THE SAME ROUTE.
E81 KUWAIT - MACASSAR

FROM TAXI RANK IN SITE C KUWAIT, RIGHT INTO SOLOMON TSHUKU STREET, LEFT INTO LANSDOWNE ROAD, RIGHT INTO MEW WAY, LEFT INTO PAMA ROAD, LEFT INTO BONGA DRIVE (M45), INTO SULANI DRIVE, INTO NYATHI AVENUE, INTO LANSDOWNE ROAD, RIGHT INTO FUKUTHA ROAD, INTO CEKECHA ROAD TO MACASSAR AND RETURN ALONG THE SAME ROUTE.

ABOVE ROUTES SUBJECT TO THE FOLLOWING CONDITIONS:

- (A) THAT NO PASSENGERS ARE PICKED UP AT ANY OTHER RANK;
- (B) THE VEHICLE MUST BE REGISTERED IN THE NAME OF THE OPERATING LICENCE HOLDER;
- (C) THE HOLDER OF THIS OPERATING LICENCE IS PROHIBITED FROM ENTERING INTO ANY AGREEMENT WHEREBY ANOTHER PARTY IS PERMITTED TO UNDERTAKE ROAD TRANSPORTATION FOR OWN GAIN UNDER AUTHORITY OF THE LICENCE;
- (D) THE COMPLETE ROUTE MUST BE TRAVERSED AND NOT ONLY A PORTION OF IT;
- (E) THE OPERATING LICENCE IS NOT TRANSFERABLE;
- (F) THE AUTHORITY IS REVIEWABLE AT ANY TIME.

OP.5536526. (2) TYAKIWE MAKHOSI EDWARD ME ID NO 5610285707080. (3) DISTRICT: WYNBERG. POSTAL ADDRESS: 32720 MACASSAR, KHAYELITSHA, 7784 C/O CODETA - KHAYELITSHA CODETA KUWAIT RANK; SOLOMON, TSHUKU AVE; TRUST FUND OFFICE, SITE C; KHAYELITSHA, 7784. (4) NEW APPLICATION. (5) 1 X 16 PASSENGERS. (6) THE CONVEYANCE OF TAXI PASSENGERS. (7) AUTHORITY: KHAYELITSHA - BELLVILLE

FROM KHAYELITSHA TAXI RANK, LEFT AT TRAFFIC SIGNAL, LEFT ONTO N2, PROCEED ALONG N2, LEFT AT R300 TOWARDS BELLVILLE, LEFT AT KUILSRIVER / BELLVILLE OFF-RAMP, LEFT IN STRAND STREET, VOORTREKKER ROAD, BELLVILLE, LEFT INTO CHARL MALAN STREET TO BELLVILLE TAXI RANK AND RETURN.
KHAYELITSHA - KAYAMANDI / PAARL (MBEKWENI)

FROM KHAYELITSHA TAXI RANK, TURN RIGHT INTO HOZA ROAD, LEFT INTO LANSDOWNE ROAD, LEFT INTO MEW WAY, RIGHT INTO N2, LEFT INTO R310, BADEN POWELL DRIVE, RIGHT INTO M12, LEFT INTO ADAM TAS ROAD, LEFT INTO BIRD ROAD R304, LEFT INTO MASITHANDANE ROAD TO KAYAMANDI TAXI RANK DROP OFF AND TURN BACK LEFT INTO BIRD ROAD R304, LEFT INTO N1, LEFT INTO JAN VAN RIEBEECK DRIVE R301, LEFT INTO OOSBOSCH STREET, RIGHT INTO DROMMEDARIS STREET JOINING MADIKANE STREET, LEFT INTO SUN STREET TO MBEKWENI TAXI RANK AND RETURN VIA THE SAME ROUTE.

KUWAIT - HARARE

FROM SITE C, KUWAIT RANK LEFT INTO SOLOMON TSHUKU LEFT INTO MAPHONGWANA AVENUE RIGHT INTO LANSDOWNE ROAD VIA LUZUKO AND DRIFTSAND OLD FAURE ROAD BACK INTO LANSDOWNE ROAD RIGHT INTO MEW WAY LEFT INTO PAMA ROAD RIGHT INTO KUSASA ROAD RIGHT INTO MAKABENI ROAD LEFT INTO SPINE ROAD LEFT INTO NTLAZANE ROAD RIGHT INTO STEVE BIKO ROAD LEFT INTO BUKWAYO ROAD RIGHT INTO NCUMO ROAD RIGHT INTO FUNZA STREET VIA KUYASA INTO WALTER SISULU ROAD VIA MAKAYA OSCAR MPETHA INTO TAMBO ROAD INTO BATANDWA NDONDO ROAD TO HARARE AND RETURN VIA THE SAME ROUTE.

KUWAIT - MAKAYA

FROM SITE C, KUWAIT RANK LEFT INTO SOLOMON TSHUKU LEFT INTO MAPHONGWANA AVENUE RIGHT INTO LANSDOWNE ROAD VIA LUZUKO AND DRIFTSAND OLD FAURE ROAD BACK INTO LANSDOWNE ROAD RIGHT INTO MEW WAY LEFT INTO PAMA ROAD RIGHT INTO KUSASA ROAD RIGHT INTO MAKABENI ROAD LEFT INTO SPINE ROAD INTO LWANDLE DRIVE INTO ALBERTINIA SISULU INTO MONGEZI ROAD INTO LAWULO RIGHT INTO LANSDOWNE INTO TUTU AVENUE RIGHT INTO LANSDOWNE ROAD LEFT INTO LINDELA ROAD TO MACASSAR AND RETURN VIA THE SAME ROUTE.

KUWAIT - MACASSAR

FROM SITE C, KUWAIT RANK RIGHT INTO SOLOMON TSHUKU LEFT INTO LANSDOWNE ROAD RIGHT INTO MEW WAY LEFT INTO PAMA ROAD LEFT INTO BONGA DRIVE (M45) INTO SULANI DRIVE INTO NYATHI AVENUE INTO LANSDOWNE ROAD RIGHT INTO FUKUTHA ROAD INTO CEKECHA ROAD TO MACASSAR AND RETURN THE SAME ROUTE.

KHAYELITSHA - DURBANVILLE

FROM TAXI RANK AT KHAYELITSHA LEFT AT TRAFFIC SIGNED LEFT ONTO N2 PROCEED ALONG N2, LEFT TO R300 OFF RAMP PROCEED WITH R300 LEFT TO OLD PAARL ROAD RIGHT TO OLD OAK ROAD PROCEED WITH OLD OAK ROAD TURN RIGHT TO DURBANVILLE ROAD AND THEN BECOMES TO MAIN ROAD RIGHT TO WELLINGTON ROAD TURN LEFT TO TAXI RANK IN DURBANVILLE AND RETURN VIA THE SAME ROUTE.

FROM KHAYELITSHA TAXI RANK LEFT AT TRAFFIC SIGNAL, LEFT ONTO N2, PROCEED ALONG N2, LEFT AT R300 TOWARDS BELLVILLE, LEFT AT KUILSRIVIER/BELLVILLE OFF RAMP, LEFT IN STRAN STREET, C VOORTREKKER ROAD, TURN INTO DURBAN ROAD STRAIGHT DURBANVILLE AND RETURN VIA THE SAME ROUTE.

KHAYELITSHA - KRAAIFONTEIN (CAPE GATE)

FROM KHAYELITSHA TAXI RANK RIGHT TO SOLOMON TSHUKU LEFT INTO LANSDOWNE ROAD AT TRAFFIC SIGNAL, MEW WAY LEFT ONTO N2, PROCEED ALONG N2, LEFT AT R300 LEFT 102 STRAND ROAD RIGHT M31 LABELA ROAD, THEN RIGHT INTO R101 OLD PAARL ROAD RIGHT INTO WILLIAMS DABS STREET TO TAXI RANK BRACKENFELL STATION BACK TO OLD PAARL ROAD LEFT M137 OKAVANGO ROAD RIGHT M15 RIGHT INTO TANNER/DARWIN ROAD TO SHOPPING COMPLEX AT CAPE GATE AND RETURN BACK THE SAME ROUTE.

OP.5536527. (2) NOGQALA LUNGEPHI L ID NO 5606165550087. (3) DISTRICT: WYNBERG. POSTAL ADDRESS: C282 JAFIKA CRESCENT, KHAYELITSHA, 7784 C/O CODETA - KHAYELITSHA CODETA KUWAIT RANK; SOLOMON, TSHUKU AVE; TRUST FUND OFFICE, SITE C; KHAYELITSHA, 7784. (4) NEW APPLICATION. (5) 1 X 16 PASSENGERS. (6) THE CONVEYANCE OF TAXI PASSENGERS. (7) AUTHORITY: 131 KHAYELITSHA - CLAREMONT

FROM TAXI RANK AT KHAYELITSHA, LEFT INTO LANSDOWNE ROAD, ALONG LANSDOWNE ROAD, RIGHT INTO JAN SMUTS DRIVE, LEFT INTO TURFAHALL ROAD, RIGHT INTO PRINCE ARTHUR ROAD, LEFT INTO LANSDOWNE ROAD WHICH BECOMES STANHOPE ROAD, RIGHT INTO STATION ROAD TO TAXI RANK AT CLAREMONT RAILWAY STATION AND RETURN ALONG THE SAME ROUTE

E79 KUWAIT - HARARE

FROM SITE C, KUWAIT RANK LEFT INTO SOLOMON TSHUKU LEFT INTO MAPHONGWANA AVENUE RIGHT INTO LANSDOWNE ROAD VIA LUZUKO AND DRIFTSAND OLD FAURE ROAD BACK INTO LANSDOWNE ROAD RIGHT INTO MEW WAY LEFT INTO PAMA ROAD RIGHT INTO KUSASA ROAD RIGHT INTO MAKABENI ROAD RIGHT INTO SPINE ROAD LEFT INTO NTLAZANE ROAD RIGHT INTO STEVE BIKO ROAD LEFT INTO BUKWAYO ROAD RIGHT INTO NCUMO ROAD RIGHT INTO FUNZA STREET VIA KUYASA INTO WALTER SISULU ROAD VIA

MAKAYA OSCAR MPETHA INTO TAMBO ROAD INTO BATANDWA NDONDO ROAD TO HARARE AND RETURN VIA THE SAME ROUTE.
E80 KUWAIT - MAKAYA

FROM SITE C, KUWAIT RANK LEFT INTO SOLOMON TSHUKU LEFT INTO MAPHONGWANA AVENUE RIGHT INTO LANSDOWNE ROAD VIA LUZUKO AND DRIFTSAND OLD FAURE ROAD BACK INTO LANSDOWNE ROAD RIGHT INTO MEW WAY LEFT INTO PAMA ROAD, RIGHT INTO KUSASA ROAD RIGHT INTO MAKABENI ROAD LEFT INTO SPINE ROAD INTO LWANDLE DRIVE INTO ALBERTINIA SISULU INTO MONGEZI ROAD INTO LAWULO RIGHT INTO LANSDOWNE INTO TUTU AVENUE RIGHT INTO LANSDOWNE ROAD LEFT INTO LINDELA ROAD TO MAZASSAR AND RETURN VIA THE SAME ROUTE.
E81 KUWAIT - MACASSAR

FROM SITE C, KUWAIT RANK RIGHT INTO SOLOMON TSHUKU LEFT INTO LANSDOWNE ROAD RIGHT INTO MEW WAY LEFT INTO PAMA ROAD LEFT INTO BONGA DRIVE (M45) INTO SULANI DRIVE INTO NYATHI AVENUE INTO LANSDOWNE ROAD RIGHT INTO FUKUTHA ROAD INTO CEKETHA ROAD TO MACASSAR AND RETURN VIA THE SAME ROUTE.
7 KHAYELITSHA - WYNBERG

FROM SITE C KHAYELITSHA VIA LANSDOWNE ROAD, INTO WETTON ROAD, LEFT INTO MORON ROAD TO TAXI RANK AT WYNBERG RAILWAY STATION AND RETURN AS FOLLOWS: INTO CHURCH STREET, RIGHT INTO EGHAM ROAD, RIGHT INTO WETTON ROAD, INTO LANSDOWNE ROAD TO SITE C KHAYELITSHA.

OP.5536530. (2) MRIBA FIKILE WILTON F ID NO 4801155695080. (3) DISTRICT: RADIUS. POSTAL ADDRESS: J184 SHAWBANE STREET, KHAYELITSHA, 7784 C/O CODETA - KHAYELITSHA CODETA KUWAIT RANK; SOLOMON, TSHUKU AVE; TRUST FUND OFFICE, SITE C; KHAYELITSHA, 7784. (4) NEW APPLICATION. (5) 1 X 27 PASSENGERS. (6) THE CONVEYANCE OF ORGANISED PARTIES. (7) AUTHORITY: Z08 KHAYELITSHA - FISH HOEK

FROM TAXI RANK AT KHAYELITSHA, LEFT INTO LANSDOWNE ROAD RIGHT TO STEVE BIKO ROAD LEFT TO SWARTKLIP ROAD RIGHT TO BADEN POWELL DRIVE AROUND TRAFFIC CIRCLE AT PRINCE GEORGE DRIVE INTO ROYAL ROAD INTO BEACH ROAD INTO ATLANTIC ROAD MUIZENBERG LEFT INTO MAIN ROAD TO FISH HOEK MAIN ROAD LEFT INTO SUNRAY INTO BEACH ROAD LEFT INTO TAXI RANK AT FISH HOEK STATION AND RETURN FROM TAXI RANK FISH HOEK STATION RIGHT INTO STATION ROAD AND RIGHT INTO MAIN ROAD TO KHAYELITSHA TRANSVERSING THE SAME ROUTE ON THE RETURN JOURNEY. NO PICKING UP OF PASSENGERS AFTER LEAVING THE TAXI RANK ON THE FORWARD AND RETURN JOURNEY AND NO RANKING
131 KHAYELITSHA - CLAREMONT

FROM TAXI RANK AT KHAYELITSHA, LEFT INTO LANSDOWNE ROAD, ALONG LANSDOWNE ROAD, RIGHT INTO JAN SMUTS DRIVE, LEFT INTO TURFAHALL ROAD, RIGHT INTO PRINCE ARTHUR ROAD, LEFT INTO LANSDOWNE ROAD WHICH BECOMES STANHOPE ROAD, RIGHT INTO STATION ROAD TO TAXI RANK AT CLAREMONT RAILWAY STATION AND RETURN ALONG THE SAME ROUTE
G27 KHAYELITSHA - CLAREMONT - WYNBERG

FROM TAXI RANK AT SITE C KHAYELITSHA LEFT INTO LANSDOWNE ROAD, ALONG LANSDOWNE ROAD, RIGHT INTO JAN SMUTS DRIVE, LEFT INTO TURFAHALL ROAD, RIGHT INTO PRINCE ARTHUR ROAD, LEFT INTO LANSDOWNE ROAD WHICH BECOMES STANHOPE ROAD, RIGHT INTO STATION ROAD TO TAXI RANK AT CLAREMONT RAILWAY STATION, FROM TAXI RANK IN CLAREMONT, INTO NEWRY ROAD, LEFT INTO MAIN ROAD, ALONG MAIN ROAD, LEFT INTO WETTON ROAD WYNBERG, ALONG WETTON ROAD, RIGHT INTO THOMAS ROAD TO TAXI RANK IN MOROM ROAD WYNBERG SUBJECT TO THE CONDITION THAT NO PASSENGERS ARE PICKED UP IN MAIN ROAD BETWEEN CLAREMONT AND WYNBERG AND FURTHER THAN PASSENGERS ARE ONLY DROPPED OFF IN CLAREMONT AND NOT PICKED UP.
G28 KHAYELITSHA VIA CLAREMONT - WYNBERG

FROM TAXI RANK AT SITE C KHAYELITSHA LEFT INTO LANSDOWNE ROAD INTO WETTON ROAD, LEFT INTO MOROM ROAD TO TAXI RANK AT WYNBERG RAILWAY STATION, FROM TAXI RANK IN MOROM ROAD WYNBERG, RIGHT INTO CHURCH STREET, RIGHT INTO EGHAM, LEFT INTO WETTON ROAD, RIGHT INTO MAIN ROAD, ALONG MAIN ROAD, RIGHT INTO RALPH STREET CLAREMONT, LEFT INTO FIR STREET TO TAXI RANK IN CLAREMONT SUBJECT TO THE CONDITION THAT NO PASSENGERS ARE PICKED UP IN MAIN ROAD BETWEEN WYNBERG AND CLAREMONT AND FURTHER THAT PASSENGERS ARE ONLY DROPPED OFF IN WYNBERG AND NOT PICKED UP.
E79 KUWAIT - HARARE

FROM SITE C, KUWAIT RANK LEFT INTO SOLOMON TSHUKU LEFT INTO MAPHONGWANA AVENUE RIGHT INTO LANSDOWNE ROAD VIA LUZUKO AND DRIFTSAND OLD FAURE ROAD BACK INTO LANSDOWNE ROAD RIGHT INTO MEW WAY LEFT INTO PAMA ROAD RIGHT INTO KUSASA ROAD RIGHT INTO MAKABENI ROAD RIGHT INTO SPINE ROAD LEFT INTO NTLAZANE ROAD RIGHT INTO STEVE BIKO ROAD LEFT INTO BUKWAYO ROAD RIGHT INTO NCUMO ROAD RIGHT INTO FUNZA STREET VIA KUYASA INTO WALTER SISULU ROAD VIA MAKAYA OSCAR MPETHA INTO TAMBO ROAD INTO BATANDWA NDONDO ROAD TO HARARE AND RETURN VIA THE SAME ROUTE.

E80 KUWAIT - MAKAYA

FROM SITE C, KUWAIT RANK LEFT INTO SOLOMON TSHUKU LEFT INTO MAPHONGWANA AVENUE RIGHT INTO LANSDOWNE ROAD VIA LUZUKO AND DRIFTSAND OLD FAURE ROAD BACK INTO LANSDOWNE ROAD RIGHT INTO MEW WAY LEFT INTO PAMA ROAD, RIGHT INTO KUSASA ROAD RIGHT INTO MAKABENI ROAD LEFT INTO SPINE ROAD INTO LWANDLE DRIVE INTO ALBERTINIA SISULU INTO MONGEZI ROAD INTO LAWULO RIGHT INTO LANSDOWNE INTO TUTU AVENUE RIGHT INTO LANSDOWNE ROAD LEFT INTO LINDELA ROAD TO MAZASSAR AND RETURN VIA THE SAME ROUTE.

E81 KUWAIT - MACASSAR

FROM SITE C, KUWAIT RANK RIGHT INTO SOLOMON TSHUKU LEFT INTO LANSDOWNE ROAD RIGHT INTO MEW WAY LEFT INTO PAMA ROAD LEFT INTO BONGA DRIVE (M45) INTO SULANI DRIVE INTO NYATHI AVENUE INTO LANSDOWNE ROAD RIGHT INTO FUKUTHA ROAD INTO CEKETHA ROAD TO MACASSAR AND RETURN VIA THE SAME ROUTE.

7 KHAYELITSHA - WYNBERG

FROM SITE C KHAYELITSHA VIA LANSDOWNE ROAD, INTO WETTON ROAD, LEFT INTO MORON ROAD TO TAXI RANK AT WYNBERG RAILWAY STATION AND RETURN AS FOLLOWS: INTO CHURCH STREET, RIGHT INTO EGHAM ROAD, RIGHT INTO WETTON ROAD, INTO LANSDOWNE ROAD TO SITE C KHAYELITSHA.
FROM PICK UP POINTS WITHIN A RADUIS OF 25KM FROM THE PLACE OF BUSINESS J184 SHWABANE CRESCENT KHAYELITSHA TO THE POINTS SITUATED WITHIN THE RSA AND RETURN.

OP.5536531. (2) MAGODA JAFTA MNCEDISI JM ID NO 2706215110081. (3) DISTRICT: WYNBERG. POSTAL ADDRESS: NO.43 MTHAWELANGA STREET, NOBUHLE, ILITHA PARK, KHAYELITSHA, 7784 C/O CODETA - KHAYELITSHA CODETA KUWAIT RANK; SOLOMON, TSHUKU AVE; TRUST FUND OFFICE, SITE C; KHAYELITSHA, 7784. (4) NEW APPLICATION. (5) 1 X 16 PASSENGERS. (6) THE CONVEYANCE OF TAXI PASSENGERS. (7) AUTHORITY:
473 - KHAYELITSHA - SEA POINT

FROM TAXI RANK AT SITE C KHAYELITSHA, LEFT INTO LANSDOWNE ROAD TOWARDS MEW WAY, LEFT AT TRAFFIC SIGNAL AT MEW WAY, LEFT ONTO N2, PROCEED ALONG N2 WHICH BECOMES SETTLERS WAY, ALONG SETTLERS WAY, EASTERN BOULEVARD, INTO TABLE BAY BOULEVARD, RIGHT INTO WESTERN BOULEVARD, ALONG WESTERN BOULEVARD, LEFT INTO ASHSTEAD ROAD, RIGHT INTO MAIN ROAD TO REGENT STREET, RIGHT INTO QUEENS ROAD SEA POINT AND RETURN AS FOLLOWS: INTO REGENT STREET, INTO MAIN ROAD, ALONG MAIN ROAD WHICH BECOMES SOMERSET ROAD, LEFT INTO BUITENGRACHT STREET, RIGHT INTO HANS STRIJDOM AVENUE, LEFT INTO HEERENGRACHT, RIGHT INTO HERTZOG BOULEVARD, RIGHT INTO OSWALD PIROW STREET, RIGHT INTO TOP DECK, CAPE TOWN RAILWAY STATION, LEFT INTO OSWALD PIROW STREET, RIGHT INTO EASTERN BOULEVARD, SETTLERS WAY, N2, MEW WAY, LANSDOWNE ROAD TO SITE C, KHAYELITSHA
SUBJECT TO THE FOLLOWING CONDITION: 1) THAT PASSENGERS ARE NOT PICKED UP IN SEA POINT, 2) SUBJECT TO THE CONDITION THAT PASSENGERS ARE ONLY PICKED UP AT TOP DECK CAPE TOWN RAILWAY STATION ON THE RETURN JOURNEY AND 3) SUBJECT TO THE CONDITION THAT NO PASSENGERS ARE SET DOWN OR PICKED-UP ON WESTERN BOULEVARD.
607 - KHAYELITSHA - CAPE TOWN

FROM TAXI RANK AT SITE C, KHAYELITSHA, RIGHT INTO HOZA STREET, LEFT INTO LANSDOWNE ROAD TOWARDS MEW WAY, LEFT AT TRAFFIC SIGNAL AT MEW WAY, LEFT ONTO N2, PROCEED ALONG N2 WHICH BECOMES SETTLERS WAY, ALONG SETTLERS WAY, INTO EASTERN BOULEVARD, LEFT INTO OSWALD PIROW STREET, RIGHT INTO TOP DECK, CAPE TOWN RAILWAY STATION, CAPE TOWN AND RETURN ALONG THE SAME ROUTE SUBJECT TO THE CONDITION THAT ON THE FORWARD JOURNEY NO PASSENGERS ARE PICKED-UP OR SET DOWN AFTER THE VEHICLE HAS LEFT KHAYELITSHA AND ONLY DROPPED-OFF AT TOP DECK CAPE TOWN RAILWAY STATION AND ON THE RETURN JOURNEY NO PASSENGERS BE PICKED UP AFTER LEAVING TOP DECK CAPE TOWN RAILWAY STATION AND ONLY DROPPED-OFF AFTER REACHING KHAYELITSHA.
D27 KHAYELITSHA - SEA POINT

FROM TAXI RANK AT SITE C, KHAYELITSHA, LEFT INTO LANSDOWNE ROAD, LEFT INTO MEW WAY, LEFT ONTO N2, PROCEED ALONG N2 WHICH BECOMES SETTLERS WAY, ALONG SETTLERS WAY, INTO EASTERN BOULEVARD, INTO TABLE BAY BOULEVARD, INTO BUITENGRACHT STREET, RIGHT INTO SOMERSET ROAD, ALONG MAIN ROAD, INTO REGENT STREET, SEA POINT AND RETURN AS FOLLOWS: INTO REGENT STREET, INTO MAIN ROAD, INTO SOMERSET ROAD, LEFT INTO BUITENGRACHT STREET, RIGHT INTO HANS STRIJDOM AVENUE, LEFT INTO HEERENGRACHT ROAD, RIGHT INTO HERTZOG BOULEVARD, RIGHT INTO OSWALD PIROW STREET, RIGHT INTO TOP DECK, CAPE TOWN

RAILWAY STATION, CAPE TOWN, LEFT INTO OSWALD PIROW STREET, RIGHT INTO EASTERN BOULEVARD, INTO SETTLERS WAY, INTO MEW WAY, INTO LANSDOWNE ROAD TO TAXI RANK AT SITE C, KHAYELITSHA SUBJECT TO THE FOLLOWING CONDITIONS: (1) THAT PASSENGERS ARE NOT PICKED UP IN SEA POINT; (2) SUBJECT TO THE CONDITION THAT PASSENGERS ARE ONLY PICKED UP AT TOP DECK, CAPE TOWN RAILWAY STATION ON THE RETURN JOURNEY AND (3) SUBJECT TO THE CONDITION THAT NO PASSENGERS ARE SET DOWN OR PICKED UP ON WESTERN BOULEVARD.
E79 KUWAIT - HARARE

FROM TAXI RANK IN SITE CKUWAIT, LEFT INTO SOLOMON TSHUKU STREET, LEFT INTO MAPHONGWANA AVENUE, RIGHT INTO LANSDOWNE ROAD, INTO LUZUKO AND DRIFTSAND, INTO OLD FAURE ROAD, BACK INTO LANSDOWNE ROAD, RIGHT INTO MEW WAY, LEFT INTO PAMA ROAD, RIGHT INTO KUSASA ROAD, RIGHT INTO MAKABENI ROAD, LEFT INTO SPINE ROAD, LEFT INTO NTLAZANE ROAD, RIGHT INTO STEVE BIKO ROAD, LEFT INTO BUKWAYO ROAD, RIGHT INTO NCUMO ROAD, RIGHT INTO FUNZA STREET, INTO KUYASA INTO WALTER SISULU ROAD, INTO MAKAYA OSCAR MPETHA INTO TAMBO ROAD INTO BATANDWA NONDONO ROAD TO HARARE AND RETURN ALONG THE SAME ROUTE.
E80 KUWAIT - MAKAZA

FROM TAXI RANK IN SITE C KUWAIT, LEFT INTO SOLOMON TSHUKU STREET, LEFT INTO MAPHONGWANA AVENUE, RIGHT INTO LANSDOWNE ROAD, INTO LUZUKO AND DRIFTSAND, INTO OLD FAURE ROAD, BACK INTO LANSDOWNE ROAD, RIGHT INTO MEW WAY, LEFT INTO PAMA ROAD, RIGHT INTO KUSANA ROAD, RIGHT INTO MAKABENI ROAD, LEFT INTO SPINE ROAD, INTO LWANDLE DRIVE, INTO ALBERTINA SISULU, INTO MONGEZI ROAD, INTO LAWULO, RIGHT INTO LANSDOWNE ROAD, INTO TUTU AVE, RIGHT INTO LINDELA ROAD TO MAKAZA AND RETURN ALONG THE SAME ROUTE.
E81 KUWAIT - MACASSAR

FROM TAXI RANK IN SITE C KUWAIT, RIGHT INTO SOLOMON TSHUKU STREET, LEFT INTO LANSDOWNE ROAD, RIGHT INTO MEW WAY, LEFT INTO PAMA ROAD, LEFT INTO BONGA DRIVE (M45), INTO SULANI DRIVE, INTO NYATHI AVE, INTO LANSDOWNE ROAD, RIGHT INTO FUKUTHA ROAD, INTO CEKECHA ROAD TO MACASSAR AND RETURN ALONG THE SAME ROUTE.

ABOVE ROUTES SUBJECT TO THE FOLLOWING CONDITIONS:

- *****
A) THAT NO PASSENGERS ARE PICKED UP AT ANY OTHER RANK.
B) THE VEHICLE MUST BE REGISTERED IN THE NAME OF THE OPERATING LICENCE HOLDER.
C) THE HOLDER OF THIS OPERATING LICENCE IS PROHIBITED FROM ENTERING INTO ANY AGREEMENT WHEREBY ANOTHER PARTY IS PERMITTED TO UNDERTAKE ROAD TRANSPORTATION FOR OWN GAIN UNDER AUTHORITY OF THIS LICENCE.
D) THE COMPLETE ROUTE MUST BE TRAVERSED AND NOT ONLY A PORTION OF IT.
E) THE OPERATING LICENCE IS NOT TRANSFERABLE.
F) THE AUTHORITY IS REVIEWABLE AT ANY TIME.

OP.5536545. (2) QUBAYO MZIWOXOLO ANTON MA ID NO 6901035678088. (3) DISTRICT: WYNBERG. POSTAL ADDRESS: J 1680 NYANGA HOSTEL, NYANGA EAST, 7755 C/O CATA WYNBERG/CLAREMONT BRANCH NYANGA TERMINUS, 06 SITHANDATHU AVENUE, NYANGA EAST, 7755. (4) NEW APPLICATION. (5) 1 X 25 PASSENGERS. (6) THE CONVEYANCE OF PERSONS ON A PARTICULAR BUS ROUTE. (7) AUTHORITY:
A53 NYANGA - UMTATA

FROM THE TAXI RANK IN NYANGA, INTO SITHANDATHU DRIVE, LEFT INTO ZWELITSHA DRIVE, LEFT INTO MILLER ROAD, RIGHT INTO OWEN ROAD, RIGHT INTO KLIPFONTEIN ROAD, LEFT INTO QUARRY ROAD, RIGHT ONTO N1, ALONG N1 TO BEAUFORT WEST, RIGHT ONTO R61, ALONG R61 TO ABERDEEN, LEFT ONTO R57 TO GRAAF REINET, RIGHT ONTO R61 TO TAXI RANK IN UMTATA AND RETURN ALONG THE SAME ROUTE.
A54 NYANGA - TELLE BRIDGE

FROM THE TAXI RANK IN NYANGA, INTO SITHANDATHU DRIVE, LEFT INTO ZWELITSHA DRIVE, LEFT INTO MILLER ROAD, RIGHT INTO OWN ROAD, RIGHT INTO KLIPFONTEIN ROAD, LEFT INTO QUARRY ROAD, RIGHT INTO SETTLER'S WAY (N2), LEFT ONTO R300, RIGHT ONTO N1, ALONG N1 TO COLESBERG, RIGHT ONTO R58 TO LADY GREY, RIGHT ONTO R393 TO STERKSPRUIT ONTO PALMIET AT TELLE BRIDGE AND RETURN ALONG THE SAME ROUTE.
A55 NYANGA - KING WILLIAM'S TOWN

FROM THE TAXI RANK IN NYANGA, INTO SITHANDATHU DRIVE, LEFT INTO ZWELITSHA DRIVE, LEFT INTO MILLER ROAD, RIGHT INTO OWN ROAD, RIGHT INTO KLIPFONTEIN ROAD, LEFT INTO QUARRY ROAD, RIGHT INTO SETTLER'S WAY (N2), LEFT ONTO R300, RIGHT ONTO N1, ALONG N1 TO BEAUFORT WEST, RIGHT ONTO R61, ALONG R61 TO ABERDEEN, LEFT ONTO R57 TO GRAAF REINET, RIGHT ONTO R63 TO KEISKAMMAHOEK, PROCEED ALONG R352 TO THANDALA, LEFT ONTO N2 TO KING WILLIAM'S TOWN, RIGHT INTO WELLINGTON STREET TO TAXI RANK IN KING WILLIAM'S TOWN AND RETURN ALONG THE SAME ROUTE.
A56 NYANGA - EAST LONDON

 FROM THE TAXI RANK IN NYANGA, INTO SITHANDATHU DRIVE, LEFT INTO ZWELITSHA DRIVE, LEFT INTO MILLER ROAD, RIGHT INTO OWN ROAD, RIGHT INTO KLIPFONTEIN ROAD, LEFT INTO QUARRY ROAD, RIGHT INTO SETTLER'S WAY (N2), ALONG N2 TO EAST LONDON AND RETURN ALONG THE SAME ROUTE.
 I29 LANGA - JOHANNESBURG

FROM LANGA TAXI RANK, LEFT INTO VANGUARD DRIVE, LEFT ONTO N1, LAINGSBURG, LEEU-GAMKA, BEAUFORT WEST, THREE SISTERS, TURN LEFT ONTO N12, VICTORIA WEST, BRITSTOWN, HOPETOWN, KIMBERLEY, WARRENTON, BLOEMHOF, WOLMARANSSTAD, KLERKSDORP, POTCHEFSTROOM, PROCEED STRAIGHT ONTO THE R29, LEFT INTO SMITH STREET, JOHANNESBURG, TURN RIGHT INTO WANDERERS STREET, JOHANNESBURG TO PARK CITY TAXI RANK AND RETURN.

OP.5536580. (2) PILOTT JOHANNA DOROTHY JD ID NO 4403100092016. POSTAL ADDRESS: 22 GULL STREET, ROCKLANDS, MITCHELL'S PLAIN, 7785. (4) TRANSFER OF PERMIT, PERMIT NO. 519922/0 FROM PILOT AUBREY ABRAHAM AA (13 X PASSENGERS, DISTRICT: WYNBERG). (7) AUTHORITY AS IN LAST MENTIONED PERMIT(S).

OP.5536639. (2) ITHIER JEAN MARC JC ID NO 0779795. (3) DISTRICT: GOODWOOD. POSTAL ADDRESS: GC MALUKA AND ASSOC, PO BOX 839, BELLVILLE, 7530 C/O G C MALUKA & ASSOCIATES POSBUS 839, BELLVILLE, 7530. (4) NEW APPLICATION. (5) 1 X 7 PASSENGERS. (6) THE CONVEYANCE OF TOURISTS. (7) AUTHORITY:
 THE CONVEYANCE OF TOURIST FROM PICK UP POINTS WITHIN A RADIUS OF 40KM FROM PLACE OF BUSINESS SITUATED AT 14 LINDEN ROAD PINELANDS TO POINTS WITHIN THE WESTERN CAPE AND RETURN.

OP.5536721. (2) COLERIDGE CONSULTING CC ID NO 200004860223. (3) DISTRICT: CAPE TOWN. POSTAL ADDRESS: BOX 868, STELLENBOSCH, CAPE TOWN, 7599. (4) NEW APPLICATION. (5) 1 X 22 PASSENGERS. (6) THE CONVEYANCE OF ORGANISED PARTIES. (7) AUTHORITY:
 TRANSFER PEOPLE FROM STELLENBOSCH TO TRANSKEI AND TOURIST IN CAPE TOWN AREA.
 STELLENBOSCH - MATATIELE - TRANSKEI

-STELLENBOSCH	-STEYNSRUS
-WORCESTER	-MOLTENO
-DE DOORNS	-DORDRECHT
-LAINGSBURG	-ELLIOT
-PRINCE ALBERT	-UGIE
-BEAUFORT WEST	-MACLEAR
-THREE SISTERS	-MATATILE
-RICHMOND	
-HANOVER	
-MIDDLEBURG	

STELLENBOSCH - CAPE TOWN AREA - (TOURISTS)

TRANSPORT OF TOURIST BETWEEN HOTELS OR OTHER ACCOMODATION IN CAPE TOWN.

OP.5536868. (2) NOBULA SELINA S ID NO 4910150663082. (3) DISTRICT: PAARL. POSTAL ADDRESS: E29 MBEKWENI, PAARL, 7620 C/O NELSON XOLILE MBEKUSHE 2441 PHOLA PARK, MBEKWENI, 7626. (4) NEW APPLICATION. (5) 1 X 16 PASSENGERS. (6) THE CONVEYANCE OF TAXI PASSENGERS. (7) AUTHORITY:
 1. MBEKWENI - MALL

FROM RANK LEFT INTO MOHAJANI STREET, LEFT WITH MADIKANI STREET, RIGHT WITH SAND STREET, RIGHT WITH JAN VAN RIEBEECK DRIVE PROCEED TO TRAFFIC CIRCLE LEFT WITH PARYS ROAD, RIGHTS WITH ABORETUM AVENUE AT CIRCLE, LEFT TO ENTRANCE OF MALL TO PARKING LOT ON EASTERLY SIDE OF MALL BUILDING AND RETURN VIA THE SAME ROUTE.
 2. MBEKWENI - MALL

FROM RANK LEFT WITH MOHAJANI STREET, LEFT WITH MADAKANI STREET, RIGHT WITH SAND STREET, RIGHT TO JAN VAN RIEBEECK DRIVE, RIGHT WITH JAN VAN RIEBEECK DRIVE, RIGHT WITH OOSBOSCH STREET, LEFT WITH BERGRIVIER BOULEVARD, LEFT WITH CECILIA STREET TO TRAFFIC CIRCLE, LEFT TO MALL ENTRANCE TO PARKING LOT ON EASTERLY SIDE OF MALL BIULDING AND RETURN VIA THE SAME ROUTE.

OP.5536869. (2) NTISA ANDILE ERNEST AE ID NO 6612166103081. (3) DISTRICT: PAARL. POSTAL ADDRESS: BLOK D 204 MBEKWENI, P.O. MBEKWENI, PAARL, 7626 C/O NELSON XOLILE MBEKUSHE 2441 PHOLA PARK, MBEKWENI, 7626. (4) NEW APPLICATION. (5) 1 X 16 PASSENGERS. (6) THE CONVEYANCE OF TAXI PASSENGERS. (7) AUTHORITY:
 1. MBEKWENI - MALL

FROM RANK LEFT INTO MOHAJANI STREET, LEFT WITH MADIKANI STREET, RIGHT WITH SAND STREET, RIGHT WITH JAN VAN RIEBEECK DRIVE PROCEED TO TRAFFIC CIRCLE LEFT WITH PARYS ROAD, RIGHTS WITH ABORETUM AVENUE AT CIRCLE, LEFT TO ENTRANCE OF MALL TO PARKING LOT ON EASTERLY SIDE OF MALL BUILDING AND RETURN VIA THE SAME ROUTE.

2. MBEKWENI - MALL

FROM RANK LEFT WITH MOHAJANI STREET, LEFT WITH MADAKANI STREET, RIGHT WITH SAND STREET, RIGHT TO JAN VAN RIEBEECK DRIVE, RIGHT WITH JAN VAN RIEBEECK DRIVE, RIGHT WITH OOSBOSCH STREET, LEFT WITH BERGRIVIER BOULEVARD, LEFT WITH CECILIA STREET TO TRAFFIC CIRCLE, LEFT TO MALL ENTRANCE TO PARKING LOT ON EASTERLY SIDE OF MALL BUILDING AND RETURN VIA THE SAME ROUTE.

OP.5536870. (2) TSHEFU WENZKILE W ID NO 6509175648082. (3) DISTRICT: PAARL. POSTAL ADDRESS: N-187 MBEKWENI, P.O. MBEKWENI, PAARL, 7626 C/O NELSON XOLILE MBEKUSHE 2441 PHOLA PARK, MBEKWENI, 7626. (4) NEW APPLICATION. (5) 1 X 16 PASSENGERS. (6) THE CONVEYANCE OF TAXI PASSENGERS. (7) AUTHORITY: 1. MBEKWENI - MALL

FROM RANK LEFT INTO MOHAJANI STREET, LEFT WITH MADIKANI STREET, RIGHT WITH SAND STREET, RIGHT WITH JAN VAN RIEBEECK DRIVE PROCEED TO TRAFFIC CIRCLE LEFT WITH PARYS ROAD, RIGHTS WITH ABORETUM AVENUE AT CIRCLE, LEFT TO ENTRANCE OF MALL TO PARKING LOT ON EASTERLY SIDE OF MALL BUILDING AND RETURN VIA THE SAME ROUTE.

2. MBEKWENI - MALL

FROM RANK LEFT WITH MOHAJANI STREET, LEFT WITH MADAKANI STREET, RIGHT WITH SAND STREET, RIGHT TO JAN VAN RIEBEECK DRIVE, RIGHT WITH JAN VAN RIEBEECK DRIVE, RIGHT WITH OOSBOSCH STREET, LEFT WITH BERGRIVIER BOULEVARD, LEFT WITH CECILIA STREET TO TRAFFIC CIRCLE, LEFT TO MALL ENTRANCE TO PARKING LOT ON EASTERLY SIDE OF MALL BUILDING AND RETURN VIA THE SAME ROUTE.

OP.5536871. (2) TSHEFU WENZKILE W ID NO 6509175648082. (3) DISTRICT: PAARL. POSTAL ADDRESS: N-187 MBEKWENI, P.O. MBEKWENI, PAARL, 7626 C/O NELSON XOLILE MBEKUSHE 2441 PHOLA PARK, MBEKWENI, 7626. (4) NEW APPLICATION. (5) 1 X 16 PASSENGERS. (6) THE CONVEYANCE OF TAXI PASSENGERS. (7) AUTHORITY: 1. MBEKWENI - MALL

FROM RANK LEFT INTO MOHAJANI STREET, LEFT WITH MADIKANI STREET, RIGHT WITH SAND STREET, RIGHT WITH JAN VAN RIEBEECK DRIVE PROCEED TO TRAFFIC CIRCLE LEFT WITH PARYS ROAD, RIGHTS WITH ABORETUM AVENUE AT CIRCLE, LEFT TO ENTRANCE OF MALL TO PARKING LOT ON EASTERLY SIDE OF MALL BUILDING AND RETURN VIA THE SAME ROUTE.

2. MBEKWENI - MALL

FROM RANK LEFT WITH MOHAJANI STREET, LEFT WITH MADAKANI STREET, RIGHT WITH SAND STREET, RIGHT TO JAN VAN RIEBEECK DRIVE, RIGHT WITH JAN VAN RIEBEECK DRIVE, RIGHT WITH OOSBOSCH STREET, LEFT WITH BERGRIVIER BOULEVARD, LEFT WITH CECILIA STREET TO TRAFFIC CIRCLE, LEFT TO MALL ENTRANCE TO PARKING LOT ON EASTERLY SIDE OF MALL BUILDING AND RETURN VIA THE SAME ROUTE.

OP.5536873. (2) NTUBUNTU KHULULEKILE ZOLILE KZ ID NO 6010245638088. (3) DISTRICT: PAARL. POSTAL ADDRESS: 30 CORONA STREET, NEWTON, WELLINGTON, 7655 C/O NELSON XOLILE MBEKUSHE 2441 PHOLA PARK, MBEKWENI, 7626. (4) NEW APPLICATION. (5) 1 X 16 PASSENGERS. (6) THE CONVEYANCE OF TAXI PASSENGERS. (7) AUTHORITY: MBEKWENI - PAARL MALL

FROM RANK LEFT WITH MOHAGANS STREET, LEFT WITH MADIKANE STREET, RIGHT WITH SAND STREET, RIGHT WITH JAN VAN RIEBEECK DRIVE PROCEED TO TRAFFIC CIRCLE AND LEFT WITH PARYS ROAD, RIGHT WITH ALBERTUN AVENUE AT CIRCLE, LEFT TO ENTRANCE OF MALL TO RANKING LOT ON EASTERLY SIDE OF MALL BUILDING AND RETURN VIA THE SAME ROUTE.

MBEKWENI - PAARL MALL

FROM RANK LEFT WITH MOHAGANE STREET, LEFT WITH MADIKANE STREET, RIGHT WITH SAND STREET, RIGHT TO JAN VAN RIEBEECK DRIVE WITH OOSBOSCH STREET, LEFT WITH BERGRIVIER BOULEVARD, LEFT WITH CECLIA STREET TO TRAFFIC CIRCLE, LEFT TO MALL ENTRANCE TO PARKING LOT ON EASTERLY SIDE OF MALL BUILDING AND RETURN ALONG THE SAME ROUTE.

OP.5536876. (2) SKOTHA ZUKILE LEONARD ZL ID NO 6407065525082. (3) DISTRICT: PAARL. POSTAL ADDRESS: D215, MBEKWENI, PAARL, 7620 C/O NELSON

XOLILE MBEKUSHE 2441 PHOLA PARK, MBEKWENI, 7626. (4) NEW APPLICATION.
(5) 1 X 16 PASSENGERS. (6) THE CONVEYANCE OF TAXI PASSENGERS. (7)
AUTHORITY:

1. MBEKWENI - MALL

FROM RANK LEFT INTO MOHAJANI STREET, LEFT WITH MADIKANI STREET, RIGHT WITH SAND STREET, RIGHT WITH JAN VAN RIEBEECK DRIVE PROCEED TO TRAFFIC CIRCLE LEFT WITH PARYS ROAD, RIGHTS WITH ABORETUM AVENUE AT CIRCLE, LEFT TO ENTRANCE OF MALL TO PARKING LOT ON EASTERLY SIDE OF MALL BUILDING AND RETURN VIA THE SAME ROUTE.

2. MBEKWENI - MALL

FROM RANK LEFT WITH MOHAJANI STREET, LEFT WITH MADAKANI STREET, RIGHT WITH SAND STREET, RIGHT TO JAN VAN RIEBEECK DRIVE, RIGHT WITH JAN VAN RIEBEECK DRIVE, RIGHT WITH OOSBOSCH STREET, LEFT WITH BERGRIVIER BOULEVARD, LEFT WITH CECILIA STREET TO TRAFFIC CIRCLE, LEFT TO MALL ENTRANCE TO PARKING LOT ON EASTERLY SIDE OF MALL BUILDING AND RETURN VIA THE SAME ROUTE.

OP.5536884. (2) HLAISI LUCAS L ID NO 5807045817080. (3) DISTRICT: PAARL. POSTAL ADDRESS: CLEAR SPRING, BOX 2049, WINDMILL, 7630 C/O NELSON XOLILE MBEKUSHE 2441 PHOLA PARK, MBEKWENI, 7626. (4) NEW APPLICATION.
(5) 1 X 16 PASSENGERS. (6) THE CONVEYANCE OF TAXI PASSENGERS. (7)

AUTHORITY:

1. MBEKWENI - MALL

FROM RANK LEFT INTO MOHAJANI STREET, LEFT WITH MADIKANI STREET, RIGHT WITH SAND STREET, RIGHT WITH JAN VAN RIEBEECK DRIVE PROCEED TO TRAFFIC CIRCLE LEFT WITH PARYS ROAD, RIGHTS WITH ABORETUM AVENUE AT CIRCLE, LEFT TO ENTRANCE OF MALL TO PARKING LOT ON EASTERLY SIDE OF MALL BUILDING AND RETURN VIA THE SAME ROUTE.

2. MBEKWENI - MALL

FROM RANK LEFT WITH MOHAJANI STREET, LEFT WITH MADAKANI STREET, RIGHT WITH SAND STREET, RIGHT TO JAN VAN RIEBEECK DRIVE, RIGHT WITH JAN VAN RIEBEECK DRIVE, RIGHT WITH OOSBOSCH STREET, LEFT WITH BERGRIVIER BOULEVARD, LEFT WITH CECILIA STREET TO TRAFFIC CIRCLE, LEFT TO MALL ENTRANCE TO PARKING LOT ON EASTERLY SIDE OF MALL BUILDING AND RETURN VIA THE SAME ROUTE.

OP.5536955. (2) ERASMUS ANDRE JACOBUS AJ ID NO 6903225217081. POSTAL ADDRESS: 15A MELKPOS, JOSIAS BLAKENBERG STREET, PO BOX 1452 ATLANTIS, 7349. (4) TRANSFER OF PERMIT, PERMIT NO. 503698/4 FROM BOOYSEN STEPHANUS S (15 X PASSENGERS, DISTRICT: MALMESBURY). (7) AUTHORITY AS IN LAST MENTIONED PERMIT(S).

OP.5536967. (2) SHINE THE WAY 556 CC ID NO 200502311323. (3) DISTRICT: RADIUS. POSTAL ADDRESS: 7 ZOETENDAL ROAD, EDGEMOOR, 7441 C/O MISS D MILLER SUITE 156, PRIVATE BAG X 103, NI CITY, 7460. (4) NEW APPLICATION.
(5) 1 X 24 PASSENGERS. (6) THE CONVEYANCE OF TOURISTS. (7) AUTHORITY:
FROM PICK UP POINTS WITHIN A RADIUS OF 50 KMS FROM PLACE OF BUSINESS SITUATED AT 7 ZOETENDAL EDGEMOOR TO POINTS WITHIN THE RSA AND RETURN.

OP.5536968. (2) SHINE THE WAY 556 CC ID NO 200502311323. (3) DISTRICT: RADIUS. POSTAL ADDRESS: 7 ZOETENDAL ROAD, EDGEMOOR, 7441 C/O MISS D MILLER SUITE 156, PRIVATE BAG X 103, NI CITY, 7460. (4) NEW APPLICATION.
(5) 1 X 24 PASSENGERS. (6) THE CONVEYANCE OF TAXI PASSENGERS. (7)
AUTHORITY:
FROM PICK UP POINTS WITHIN A RADIUS OF 50 KMS FROM PLACE OF BUSINESS SITUATED AT 7 ZOETENDAL EDGEMOOR TO POINTS WITHIN THE RSA AND RETURN.

OP.5536995. (2) MADOLO MABUTI M ID NO 7406155967088. (3) DISTRICT: BELLVILLE. POSTAL ADDRESS: 19851 MABINDISA STREET, BLOEKOMBOS, KRAAIFONTEIN, 7570 C/O MR RAMATLAKANE 24 VOLKSENTRUM, CROSS STR, BELLVILLE, 7530. (4) NEW APPLICATION. (5) 1 X 15 PASSENGERS. (6) THE CONVEYANCE OF TAXI PASSENGERS. (7) AUTHORITY:
E89 WALLACEDENE - DURBANVILLE

FROM TAXI RANK IN BOESAK STREET WALLACEDENE, RIGHT INTO LA BOHEME STREET, RIGHT INTO BOTFONTEIN ROAD, INTO VAN RIEBEECK ROAD, INTO BRIGHTON ROAD, INTO LANGEBOER ROAD, LEFT INTO WELLINGTON ROAD TO TAXI RANK IN NUWE STREET DURBANVILLE AND RETURN ALONG THE SAME ROUTE.
WALLACEDENE - KRAAIFONTEIN STATION

FROM TAXI RANK JOIN BOTFONTEIN RIGHT INTO OLD PAARL ROAD AND JOIN JACKSON MASALA STREET IN BLOEKOMBOS AND RETURN.
WALLACEDENE - BLOEKOMBOS

FROM TAXI RANK JOIN BOTFONTEIN RIGHT INTO OLD PAARL ROAD AND JOIN JACKSON MASALA STREET IN BLOEKOMBOS AND RETURN.
468 BLOEKOMBOS - DURBANVILLE

FROM TAXI RANK IN OLD PAARL ROAD BLOEKOMBOS, ALONG OLD PAARL ROAD, INTO VOORTREKKER ROAD, RIGHT INTO VAN RIEBEECK ROAD, INTO BRIGHTON ROAD, INTO LANGEBOEG ROAD, LEFT INTO WELLINGTON ROAD TO TAXI RANK IN NUWE STREET DURBANVILLE AND RETURN ALONG THE SAME ROUTE SUBJECT TO THE CONDITION THAT PASSENGERS ARE ONLY DROPPED-OFF IN DURBANVILLE AND NOT PICKED-UP.
BLOEKOMBOS - WALLACEDENE

FROM TAXI RANK IN OLD PAARL ROAD, BLOEKOMBOS, INTO VOORTREKKER ROAD, LEFT INTO N1 AND TURN OFF BOTFONTEIN, LEFT INTO WALLACEDENE AND RETURN.
G13 BLOEKOMBOS - KRAAIFONTEIN STATION KRAAIFONTEIN

FROM TAXI RANK IN OLD PAARL ROAD BLOEKOMBOS, INTO OLD PAARL ROAD, INTO VOORTREKKER ROAD, RIGHT INTO STATION ROAD KRAAIFONTEIN, ALONG STATION ROAD KRAAIFONTEIN AND RETURN ALONG THE SAME ROUTE.

OP.5536998. (2) PITSO SEKHOANE DOCTOR SD ID NO 3608155176081. (3) DISTRICT: KUILSRIVIER. POSTAL ADDRESS: P.O. BOX 194, BLACKHEATH, 7581.
(4) ADDITIONAL AUTHORITY, PERMIT NO. 602326/5 FROM PITSO SEKHOANE DOCTOR SD (15 X PASSENGERS, DISTRICT: KUILSRIVIER). (5) 1 X 15 PASSENGERS. (6) THE CONVEYANCE OF TAXI PASSENGERS. (7) AUTHORITY:
Permit No. 602326/5
37 MFULENI - BLACKHEATH

FROM TAXI RANK AT MAIN ROAD MFULENI, LEFT INTO EERSTE RIVER ROAD, RIGHT AFTER 4-WAY STOP INTO BUTSKOP ROAD, LEFT INTO RANGE ROAD TO BLACKHEATH RAILWAY STATION BLACKHEATH AND RETURN SUBJECT TO THE FOLLOWING CONDITIONS: (A) THAT NO PASSENGERS BE PICKED UP AT ANY OTHER TAXI RANK. (B) THE VEHICLE MUST BE REGISTERED IN THE NAME OF THE LICENCE HOLDER. (C) THE HOLDER OF THIS LICENCE IS PROHIBITED FROM ENTERING INTO ANY AGREEMENT WHEREBY ANOTHER PARTY IS PERMITTED TO UNDERTAKE ROAD TRANSPORTATION FOR OWN GAIN UNDER AUTHORITY OF THIS LICENCE. (D) THE COMPLETE ROUTE MUST BE TRAVERSED AND NOT ONLY A PORTION OF IT. (E) THE LICENCE IS NOT TRANSFERABLE. (F) THE AUTHORITY IS REVIEWABLE AT ANY TIME.
ADDITIONAL AUTHORITY

407-MFULENI-KHAYELITSHA

FROM TAXI RANK AT MAIN ROAD MFULENI, RIGHT INTO EERSTE RIVER WAY, RIGHT INTO SPINE ROAD, RIGHT INTO LANSDOWNE ROAD, INTO TAXI RANK AT SITE C KHAYELITSHA AND RETURN ALONG THE SAME ROUTE.
408-MFULENI-BELLVILLE

FROM TAXI RANK IN MAIN ROAD MFULENI, LEFT INTO EERSTE RIVER WAY, LEFT INTO ROTTERDAM ROAD, LEFT INTO HINDLE ROAD, RIGHT INTO SILVERSAND, LEFT INTO NELSON MANDELA DRIVE, RIGHT INTO OFF-RAMP TO R300, INTO R300, LEFT INTO STRAND ROAD WHICH BECOMES VOORTREKKER ROAD, LEFT INTO BELLRAIL ROAD AT STIKLAND, ALONG BELLRAIL ROAD OVER MODDERDAM ROAD INTO BELLVILLE TAXI RANK BELLVILLE AND RETURN ALONG THE SAME ROUTE.
435-MFULENI-EERSTE RIVER

FROM TAXI RANK IN MAIN ROAD MFULENI, RIGHT INTO EERSTE RIVER ROAD, LEFT INTO FOREST DRIVE, RIGHT INTO R102, LEFT INTO RYNEVELD ROAD TO EERSTE RIVER RAILWAY STATION EERSTE RIVER AND RETURN ALONG THE SAME ROUTE.
470-MFULENI-KUILSRIVER

FROM TAXI RANK IN MAIN ROAD MFULEIN, LEFT INTO EERSTERIVER ROAD, LEFT INTO ROTTERDAM ROAD, RIGHT INTO NOOIENSFONTEIN ROAD, RIGHT INTO CARINUS ROAD, LEFT INTO TAXI RANK IN KUILSRIVER AND RETURN ALONG THE SAME ROUTE.

OP.5537210. (2) MBANJWA MSHIKASHIKA ZELULE MZ ID NO 7011035834084. (3) DISTRICT: STRAND. POSTAL ADDRESS: P O BOX 137, SOMERSET WEST, 7129. (4) NEW APPLICATION. (5) 1 X 15 PASSENGERS. (6) THE CONVEYANCE OF TAXI PASSENGERS. (7) AUTHORITY:
41 LWANDLE - SOMERSET WEST

FROM LWANDLE LEFT INTO N2, RIGHT INTO VICTORIA ROAD, RIGHT INTO ANDRIES PRETORIUS STREET, LEFT INTO CHURCH STREET TO TAXI RANK AT OK BAZAARS SOMERSET WEST AND RETURN ALONG THE SAME ROUTE.
42 LWANDLE - GRABOUW

FROM LWANDLE RIGHT INTO N2 TO GRABOUW, LEFT INTO OU KAAPSEWEG, INTO MAIN ROAD, LEFT INTO TAXI RANK AT THE PLAIN GRABOUW AND RETURN ALONG THE SAME

ROUTE SUBJECT TO THE CONDITION THAT PASSENGERS ARE ONLY DROPPED-OFF IN GRABOUW.

43 LWANDLE - KHAYELITSHA

FROM LWANDLE LEFT INTO N2, ALONG N2, RIGHT INTO VICTORIA STREET, RIGHT INTO ANDRIES PRETORIUS STREET, LEFT INTO CHURCH STREET TO O K BAZAAR SOMERSET WEST AND RETURN VIA SAME ROUTE TO THE N2, RIGHT INTO N2,

340 LWANDLE - GORDONS BAY

FROM TAXI RANK IN LWANDLE, LEFT INTO VULINDLELA STREET, RIGHT INTO BROADLANDS ROAD, LEFT INTO GORDONS BAY ROAD, ALONG GORDONS BAY ROAD TO FISHERIES GORDONS BAY AND RETURN AS FOLLOWS: LEFT INTO SIR LOWRY'S PASS ROAD, LEFT INTO N2, LEFT INTO VULINDLELA STREET TO LWANDLE TAXI RANK.

480 LWANDLE - STRAND

FROM TAXI RANK AT BISHOP LAVIS CIVIC CENTRE BISHOP LAVIS, INTO LAVIS DRIVE, LEFT INTO 35TH AVE, LEFT INTO OWEN ROAD, RIGHT INTO HALT ROAD, RIGHT INTO VOORTREKKER ROAD, RIGHT INTO WEST STREET TO HYPERAMA SANLAM CENTRE PAROW AND RETURN ALONG THE SAME ROUTE SUBJECT TO THE CONDITIONS THAT NO PASSENGERS ARE PICKED UP AT HYPERAMA SANLAM CENTRE PAROW.

D23 LWANDLE - GORDONSBAAI

VANAF TAXI STAANPLEK TE LWANDLE, REGS IN BROADLANDSWEG, LINKS IN GORDONSBAAIWEG, LANGS GORDONSBAAIWEG TOT BY SPAR SUPERMARK GORDONSBAAI EN TERUG OOR DIESELFDE ROETE.

F47 LWANDLE - LOURENSFORD PLAAS SOMERSET WEST

VANAF TAXI STAANPLEK TE LWANDLE, LINKS OP N2, LINKS BY AFRIT BY TOYOTA GARAGE, LINKS IN HOOFWEG STRANG, VERBY MEDI CITY, REGS IN GORDONSTRAAT SOMERSET-WES, LINKS IN HILLCRESTSTRAAT, REGS IN LOURENSWEG TOT BY LOURENSFORD PLAAS SOMERSET-WES EN TERUG OOR DIESELFDE ROETE.

OP.5537211. (2) COETZE ANDREW MARTIN AM ID NO 7010255086086. (3) DISTRICT: BELLVILLE. POSTAL ADDRESS: 4 ALBION CLOSE, EPPING FOREST, ELSIES RIVER, 7490. (4) NEW APPLICATION. (5) 1 X 16 PASSENGERS. (6) THE CONVEYANCE OF TOURISTS. (7) AUTHORITY: MATROOSFONTEIN - FRANSCHHOEK

TRUFFLES - MAIN ROAD
CHARMONIX - UIPCAC ROAD
MUSEUM AND HUGUENOT MEMORIAL MONUMENT - MAIN ROAD
FRANSCHHOEK VINEYARD - MAIN ROAD
SPIER & MOYAS - R310 LYN DOCH ROAD
MATROOSFONTEIN - CLUB MYKONOS NATURE RESERVE

WIMPI - R27 AND LANGEBAAN ROAD
FOSSIL PARK - LANGEBAAN ROAD
NATURE RESERVE COUCOIVMBINE - LANGEBAAN ROAD
MYKONOS - LANGEBAAN ROAD

OP.5537264. (2) DYUBENI NTEBE N ID NO 4812255786083. (3) DISTRICT: BELLVILLE. POSTAL ADDRESS: P.O. BOX 841, ZWELETHU TOWNSHIP, DURBANVILLE, 7551 C/O BELLVILLE TAXI ASSO-CATA 22 VOLKSENTRUM, CROSS STR, BELLVILLE, 7530. (4) NEW APPLICATION. (5) 1 X 16 PASSENGERS. (6) THE CONVEYANCE OF TAXI PASSENGERS. (7) AUTHORITY: F58 FISANTEKRAAL - KLIPHEUWEL

FROM TAXI RANK IN ZWELETHU FISANTEKRAAL, LEFT INTO LICHTENBERG ROAD (R312), RIGHT INTO KLIPHEUWEL ROAD (R302), LEFT INTO UNNAMED ROAD TO TAXI PICK-UP POINT AT NEW HOUSING DEVELOPMENT AT KLIPHEUWEL AND RETURN ALONG THE SAME ROUTE.

F59 FISANTEKRAAL - DURBANVILLE

FROM TAXI RANK IN ZWELETHU FISANTEKRAAL, LEFT INTO LICHTENBERG ROAD (R312), LEFT INTO KLIPHEUWEL ROAD (R302) / WELLINGTON ROAD, ALONG WELLINGTON ROAD TO TAXI RANK AT NEW STREET DURBANVILLE AND RETURN AS FOLLOWS: RIGHT INTO NEW STREET, RIGHT INTO OWEN STREET, RIGHT INTO PLAIN STREET, LEFT INTO WELLINGTON STREET / KLIPHEUWEL ROAD, RIGHT INTO LICHTENBERG ROAD, RIGHT INTO TAXI RANK AT FISANTEKRAAL.

F60 FISANTEKRAAL - KEIBEES FARM

FROM TAXI RANK IN ZWELETHU FISANTEKRAAL, RIGHT INTO LICHTENBERG ROAD (R312), RIGHT INTO ZANDAM FARM, PROCEED TO KEIBEES FARM AND RETURN ALONG THE SAME ROUTE.

OP.5537549. (2) MBALI MLUNGSELELI M ID NO 5310255489088. (3) DISTRICT: BELLVILLE. POSTAL ADDRESS: 26 BONKE STREET, KALKFONTEIN, KUILSRIVIER, 7784 C/O CATA - LONG DISTANCE 241 VOORTREKKER ROAD, PROTEA TOYOTA

BUILDING, BELLVILLE, 7530. (4) ADDITIONAL AUTHORITY, PERMIT NO. 520691/0 FROM MBALI MLUNGSELELI M (15 X PASSENGERS, DISTRICT: BELLVILLE). (5) 1 X 15 PASSENGERS. (6) THE CONVEYANCE OF TAXI PASSENGERS. (7) AUTHORITY: Permit No. 520691/0
BELLVILLE - NYANGA

FROM TAXI RANK AT BELLVILLE, RIGHT INTO CHARL MALAN STREET, RIGHT INTO BELRAIL ROAD, RIGHT INTO MODDERDAM ROAD, LEFT INTO BORCHARDS QUARRY ROAD, LEFT INTO NY 108, LEFT INTO OWEN ROAD, LEFT INTO MILLERS ROAD, RIGHT INTO ZWELITSHA DRIVE, RIGHT INTO SITHANDATU ROAD TO NYANGA TAXI RANK AND RETURN SUBJECT TO THE FOLLOWING CONDITIONS: (A) THAT NO PASSENGERS BE PICKED UP AT ANY OTHER TAXI RANK. (B) THE VEHICLE MUST BE REGISTERED IN THE NAME OF THE PERMIT HOLER. (C) THE HOLDER OF THIS PERMIT IS PROHIBITED FROM ENTERING INTO ANY AGREEMENT WHEREBY ANOTHER PARTY IS PERMITTED TO UNDERTAKE ROAD TRANSPORTATION FOR OWN GAIN UNDER AUTHORITY OF THIS PERMIT. (D) THE COMPLETE ROUTE MUST BE TRAVERSED AND NOT ONLY A PORTION OF IT.
ADDITIONAL AUTHORITY:

K57-BELLVILLE-LOWER CROSSROADS

FROM TAXI RANK AT BELLVILLE, RIGHT INTO CHARL MALAN STREET, RIGHT INTO BELRAIL ROAD, RIGHT INTO MODDERDAM ROAD, LEFT INTO BORCHARDS QUARRY ROAD, RIGHT INTO NY 108, LEFT INTO OWEN ROAD, LEFT INTO M5 DRIVE PROCEED TO PHILLIPI NGULUBE ROAD LEFT SYMPHONY ROAD, PROCEED RIGHT STOCK ROAD, LEFT NGWEBEBA ROAD AND RETURN THE SAME ROUTE.
H56-BELLVILLE-HERMANUS

VANAF HUURMOTORSTAANPLEK TE BELLVILLE, CHARL MALANSTRAAT REGS IN VOORTREKKERSTRAAT, REGS I R300 LINKS N2, GAAN VOORT OP N2 NA SOMERSET WES, GRABOUW, BOTRIVIER LINKS IN HAWSTON, ZWELIHLE NA HERMANUS
HUURMOTORSTAANPLEK EN TERUG.
H57-BELLVILLE-WORCESTER

VANAF HUURMOTORSTAANPLEK TE BELVILLE, LINKS IN CHARL MALANSTRAAT REGS IN VOORTREKKERSTRAAT, LINKS IN R300, KUILSRIVIER SNEELWEG REGS N1 VERBY PAARL TOT BY EERSTE ROBOT BY WORCESTER WAAR REGS GEDRAAI WORD IN BRANDWAGHTWEG, LANGS RABIELAAN, LINKS IN TULBAGHSTRAAT TOT BY HUURMOTORSTAANPLEK TE HOEK VAN BARING & TULBAGHSTRATE TE WORCESTER EN TERUG.
BELLVILLE-SAMORA

BELLVILLE-LANGA

BELLVILLE-DELFT

BELLVILLE-GUGULETU

AND RETURN ALONG THE SAME ROUTE.

5537596. (2) VAN AARDT JAN J ID NO 3410265058089. (3) DISTRICT: STELLENBOSCH. POSTAL ADDRESS: 11 SIPRESLAAN, NEW ORLEANS, PAARL, 7646. (4) ADDITIONAL AUTHORITY, PERMIT NO. 501514/5 FROM VAN AARDT JAN J (14 X PASSENGERS, DISTRICT: STELLENBOSCH). (5) 1 X 14 PASSENGERS. (6) THE CONVEYANCE OF TAXI PASSENGERS. (7) AUTHORITY:

Permit No. 501514/5

754 - PNIEL - PAARL

VANAF PNIEL SENDINGGROND, REGS IN R310 TOT BY PNIEL LAERSKOOL, REGS IN LANQUEDOC HOOFWEG TOT BY WINKELSENTRUM, WEER IN R310, LINKS IN R45, REGS IN KALPMUTS PAD (R101), IN HOOFWEG TOT BY LABORIE INKOPIESENTRUM, REGS IN STASIESTRAAT, LINKS IN HARTFORDSTRAAT, REGS IN HOOFSTRAAT, REGS IN VAN DER LINGENSTRAAT TOT BY TAXI STAANPLEK TE SHOPRITE PAARL EN TERUG ONDERWORPE AAN DIE VOLGENDE VOORWAARDES: (A) DAT GEEN PASSASIERE BY ENIGE ANDER HUURMOTORSTAANPLEK OPGETEL MAG WORD NIE. (B) DIE VOERTUIG MOET IN DIE NAAM VAN DIE APPLIKAN GEREGISTREER WEES. (C) DIE HOUER VAN HIERDIE PERMIT WORD BELET OM 'N OOREENKOMS AAN TE GAAN WAARKRAGTENS ENIGE ANDER PARTY GEMAGTIG WORD OM VIR EIE GEWIN PADVERVOER TE ONDERNEEM Kragtens MAGTIGING VERLEEN DEUR HIERDIE PERMIT. (D) DIE VOLLEDIGE ROETE MOET BEDRYF WORD EN NIE SLEGS 'N GEDEELTE VAN DIE ROETE NIE.

ADDITIONAL AUTHORITY:

GOEDGEKEURDE ROETES

FRANSCHHOEK - PAARL MALL

VANAF TAXI RANK TE SPAR, LINKS MET R45 HOOFWEG TOT BY T-AANSLUITING, REGS MET R101, REGS MET N1 OPRIT, LINKS MET N1 AFRIT, LINKS MET ABORETUM LAAN TOT BY VERKEERSSIRKEL, LINKS NA INGANG VAN MALL NA OPTEL PUNT.
VANAF OPTEL PUNT, LINKS MET JONESSTRAAT, REGS MET NUWE VLEISTRAAT, LINKS MET PINESTRAAT, LINKS MET HOOFWEG, LINKS MET R45 NA TAXI RANK TE FRANSCHHOEK.

KLAPMUTS - PAARL MALL

FROM TAXI RANK AT Klapmuts, LEFT WITH MAJEN STR, RIGHT WITH R101 OLD PAARL RD, RIGHT WITH N1 ON RAMP, LEFT WITH N1 OFF RAMP, LEFT WITH ABORETUM AVE TO TRAFFIC CIRCLE, LEFT TO MALL ENTRANCE TO PICK UP POINT FROM PICK UP POINT STRAIGHT TO WESTLY ENTRANCE, RIGHT TO HOLDING AREA AT JONE STR.
FROM PICK UP POINT, LEFT WITH JONES STR, RIGHT WITH NUWE VLEI STR, LEFT WITH PINE STR, LEFT WITH MAIN RD FOLLOW R101 TO 4-WAY STOP, LEFT WITH R44, RIGHT WITH MAJEN STR TO TAXI RANK Klapmuts.
PNIEL - PAARL MALL

VANAF PNIEL SENDING GROND, LINKS MET R310, LINKS MET R45 TOT BY T-AANSLUITING, REGS MET R101, REGS MET N1 OPRIT VOLG N1, LINKS MET N1 AFRIT, LINKS MET ABORETUM TOT BY VERKEERSSIRKEL, LINKS NA MALL INGANG NA OPTEL PUNT, VERDER MET DIE MALL TOEGANGS PAD NA WESTELIKE UITGANG, LINKS MET JONESSTRAAT, REGS MET NUWE VLEISTRAAT, LINKS MET PINESTRAAT, LINKS MET HOOFWEG, LINKS MET R45, REGS MET R310 NA TAXI RANK.

OP.5537636. (2) NTSHWEZA ERIC ZANEMVULA EZ ID NO 5611165756080. (3) DISTRICT: PAARL. POSTAL ADDRESS: P.O. BOX 142, Klapmuts, 7625. (4) ADDITIONAL AUTHORITY, PERMIT NO. 1528404/2 FROM NTSHWEZA ERIC ZANEMVULA EZ (15 X PASSENGERS, DISTRICT: PAARL). (5) 1 X 15 PASSENGERS. (6) THE CONVEYANCE OF TAXI PASSENGERS. (7) AUTHORITY:

Permit No. 1528404/2
G15 Klapmuts - PAARL

VANAF TAXI STAANPLEK TE Klapmuts SPOORWEGSTASIE, Klapmuts, REGS IN STASIEWEG, REGS IN MERCHANTSTRAAT, LINKS IN ADAMSTRAAT, IN CALENISSTRAAT, REGS IN JACOBSONSTRAAT, REGS IN MERCHANTSTRAAT, LINKS N R44, REGS IN R101, IN HOOFSTRAAT, PAARL REGS IN BOULEVARDWEG, LINKS IN VAN DER LINGENSTRAAT, LANGS VAN DER LINGENSTRAAT TOT BY TAXI STAANPLEK TE SHOPRITE, PAARL EN TERUG OOR DIESELFDE ROETE.
L61 Klapmuts - IDUTYWA

FROM TAXI RANK IN Klapmuts LEFT INTO MERCHANT STREET, LEFT INTO R44 RIGHT ONTO THE N1 TO WORCESTER, RIGHT ONTO R60 THROUGH ASHTON, RIGHT TO SWELLENDAM, LEFT ONTO N2, ALONG N2 TO COLCHESTER, RIGHT INTO R72 TO EAST LONDON, LEFT ONTO N2 TO INDUTYWA AND RETURN ALONG THE SAME ROUTE.
L63 Klapmuts - WILLOWVALE

FROM Klapmuts LEFT INTO MERCHANT STREET, LEFT INTO R44, LEFT INTO R101 OLD PAARL ROAD AT OFF RAMP AT STELLENBOSCH JOINING R304 TURN LEFT INTO N2 VIA GEORGE, PORT ELIZABETH, KING WILLIAMSTOWN, BUTTERWORTH, AT INDUTYWA TURN LEFT WITH R34 TO WILLOWVALE TURN LEFT INTO MAIN STREET IN WILLOWVALE TAXI RANK AND RETURN ALONG THE SAME ROUTE.
L67 Klapmuts - CALA

FROM Klapmuts TAXI RANK LEFT INTO MERCHANT STREET, LEFT INTO R44, RIGHT INTO R101, ALONG R101 INTO MAIN STREET, PAARL RIGHT INTO OOSBOS STREET, JOINING OPTENHORST STREET, RIGHT INTO R303, LEFT INTO KLEIN DRAKENSTEIN ROAD, RIGHT INTO N1, ALONG N1 TO BEAUFORT WEST, INTO DONKIN STREET, RIGHT INTO VOORTREKKER ROAD, INTO R61, ALONG R61 TO GRAAFF REINET, ALONG R63 TO DIMBAZA, ONTO N2 TO KING WILLIAMSTOWN, ALONG R30 TO QUEENSTOWN ALONG R93 TO CALA AND RETURN ALONG THE SAME ROUTE.

ABOVE ROUTES SUBJECT TO THE FOLLOWING CONDITIONS:-

(A) THAT NO PASSENGERS ARE PICKED UP AT ANY OTHER TAXI RANK. (B) THE VEHICLE MUST BE REGISTERED IN THE NAME OF THE OPERATING LICENCE HOLDER. (C) THE HOLDER OF THIS OPERATING LICENCE IS PROHIBITED FROM ENTERING INTO ANY AGREEMENT WHEREBY ANOTHER PARTY IS PERMITTED TO UNDERTAKE ROAD TRANSPORTATION FOR OWN GAIN UNDER AUTHORITY OF THIS LICENCE. (D) THE COMPLETE ROUTE MUST BE TRAVERSED AND NOT ONLY A PORTION OF IT. (E) THE OPERATING LICENCE IS NOT TRANSFERABLE. (F) THE AUTHORITY IS REVIEWABLE AT ANY TIME.

ADDITIONAL AUTHORITY:

KLAPMUTS - PAARL MALL

FROM TAXI RANK AT Klapmuts, LEFT WITH MAJEN STR, RIGHT WITH R101 OLD PAARL

RD, RIGHT WITH N1 ON RAMP, LEFT WITH N1 OFF RAMP, LEFT WITH ABORETORUM AVE TO TRAFFIC CIRCLE, LEFT TO MALL ENTRANCE TO PICK UP POINT. FROM PICK UP POINT STRAIGHT TO WESTLY ENTRANCE, RIGHT TO HOLDING AREA AT JONES STR. FROM PICK UP POINT, LEFT WITH JONES STR, RIGHT WITH NUWE VLEI STR, LEFT WITH PINE STR, LEFT WITH MAIN RD FOLLOW R101 TO 4-WAY STOP, LEFT WITH R44, RIGHT WITH MAJEN STR TO TAXI RANK KLAPMUTS.

OP.5537722. (2) GALIEM WARILDA W ID NO 4807180136081. POSTAL ADDRESS: 39 GALWAY COURT, STONELANDS ROAD, HANOVER PARK, 7764 (4) REPLACEMENT OF VEHICLE, PERMIT NO. 1527358/1 FROM GALIEM WARILDA W (15 X PASSENGERS, DISTRICT: WYNBERG).

Permit No. 1527358/1

234 MITCHELL'S PLAIN - WYNBERG

FROM TAXI RANK AT CALYPSO SQUARE MITCHELL'S PLAIN, RIGHT INTO KATDORING STREET, RIGHT INTO SPINE ROAD, RIGHT INTO CHURCH WAY, LEFT INTO DENNEGEUR DRIVE, LEFT INTO TRAFALGAR STREET, RIGHT INTO SPINE ROAD, RIGHT INTO WEGELEGEN ROAD, LEFT AT DENNEGEUR DRIVE, RIGHT AT SPINE ROAD, RIGHT AT STRANDFONTEIN ROAD, LEFT INTO 5TH AVE, RIGHT INTO VICTORIA ROAD, RIGHT INTO PRINCE GEORGE DRIVE, LEFT INTO OTTERY ROAD, INTO BRISBANE ROAD TO TAXI RANK AT WYNBERG INTERCHANGE AND RETURN AS FOLLOWS: INTO OTTERY ROAD, PASS OTTERY HYPERMARKET, INTO STRANDFONTEIN ROAD, INTO SPINE ROAD, INTO DENNEGEUR DRIVE, INTO WEGELEGEN ROAD, INTO SPINE ROAD, INTO TRAFALGAR STREET, INTO CHURCH WAY, INTO SPINE ROAD, INTO KATDORING ROAD TO RANK AT CALYPSO SQUARE MITCHELL'S PLAIN SUBJECT TO THE CONDITION THAT NO LOADING OF PASSENGERS SHALL TAKE PLACE AT 5TH AVE, VICTORIA ROAD, PRINCE GEORGE DRIVE AND OTTERY ROAD.

F81 - MITCHELL'S PLAIN - WYNBERG

FROM TAXI RANK AT CALYPSO SQUARE MITCHELL'S PLAIN, LEFT INTO KATDORING STREET, INTO WESPOORT AVE, RIGHT INTO WELTEVREDEN ROAD, LEFT INTO MORGENSTER, RIGHT INTO OLD WELTEVREDEN ROAD, LEFT INTO VARKENSVLEI ROAD, INTO OTTERY ROAD, INTO OLD STRANDFONTEIN ROAD, LEFT INTO OLD OTTERY ROAD, FPASS HYPERMARKET, DROP OFF ONLY, LEFT INTO OTTERY ROAD, RIGHT INTO ROSMEAD AVE, LEFT INTO BROAD ROAD, INTO BRISBANE ROAD TO TAXI RANK AT WYNBERG INTERCHANGE AND RETURN AS FOLLOWS: INTO OTTERY ROAD, PASS OTTERY HYPERMARKET, NO RANKING, INTO OLD STRANDFONTEIN ROAD, LEFT INTO OTTERY ROAD, RIGHT INTO VARKENSVLEI ROAD, RIGHT INTO OLD WELTEVREDEN ROAD, LEFT INTO MORGENSTER ROAD, RIGHT INTO WELTEVREDEN ROAD, LEFT INTO SPINE ROAD, LEFT INTO KATDORING ROAD, LEFT INTO 3RD AVENUE, LEFT INTO TAXI RANK AT CALYPSO SQUARE IN MITCHELLS PLAIN. ROUTE TO BE STRICTLY ADHERED TO.

F82 - MITCHELL'S PLAIN - WYNBERG

FROM TAXI RANK AT CALYPSO SQUARE MITCHELL'S PLAIN, RIGHT INTO KATDORING STREET, RIGHT INTO SPINE ROAD, RIGHT INTO CHURCH WAY, LEFT INTO DENNEGEUR DRIVE, LEFT INTO TRAFALGAR STREET, RIGHT INTO SPINE ROAD, RIGHT INTO WEGELEGEN ROAD, LEFT AT DENNEGEUR DRIVE, RIGHT AT SPINE ROAD, RIGHT INTO STRANDFONTEIN ROAD, LEFT INTO OTTERY ROAD, INTO OLD STRANDFONTEIN ROAD, LEFT INTO OLD OTTERY ROAD, PASS HYPERMARKET, DROP OFF ONLY, THEN LEFT INTO OTTERY ROAD, OVER ROSMEAD AVENUE, RIGHT INTO OTTERY ROAD TO WYNBERG INTERCHANGE AND RETURN AS FOLLOWS: INTO OTTERY ROAD, RIGHT INTO OLD OTTERY, PASS HYPERMARKET, NO RANKING, RIGHT INTO OLD STRANDFONTEIN ROAD, LEFT INTO OTTERY ROAD, RIGHT INTO STRANDFONTEIN ROAD, LEFT INTO SPINE ROAD, LEFT INTO DENNEGEUR DRIVE, INTO WEGELEGEN ROAD, INTO SPINE ROAD, INTO TRAFALGAR STREET, INTO DENNEGEUR DRIVE, INTO CHURCH WAY, INTO SPINE ROAD, INTO KATDORING ROAD TO TAXI RANK AT CALYPSO SQUARE MITCHELL'S PLAIN. ROUTE TO BE STRICTLY ADHERED TO.

ABOVE ROUTES ARE SUBJECT TO THE FOLLOWING CONDITIONS:-

- A) THAT NO PASSENGERS ARE PICKED UP AT ANY OTHER RANK.
- B) THE VEHICLE MUST BE REGISTERED IN THE NAME OF THE OPERATING LICENCE HOLDER.
- C) THE HOLDER OF THIS OPERATING LICENCE IS PROHIBITED FROM ENTERING INTO ANY AGREEMENT WHEREBY ANOTHER PARTY IS PERMITTED TO UNDERTAKE ROAD TRANSPORTATION FOR OWN GAIN UNDER AUTHORITY OF THIS LICENCE.
- D) THE COMPLETE ROUTE MUST BE TRAVERSED AND NOT ONLY A PORTION OF IT.
- E) THE OPERATING LICENCE IS NOT TRANSFERABLE.
- F) THE AUTHORITY IS REVIEWABLE AT ANY TIME.

OP.5537765. (2) FLORUS MICHAEL NOEL MN ID NO 6112225229084. (3) DISTRICT: SIMONSTAD. POSTAL ADDRESS: 15 COLLEGE RD, GREENHAVEN, GREENHAVEN, 7764 C/O MR I LUCAS P O BOX 43330, WOODSTOCK, 7915. (4) NEW APPLICATION. (5) 1 X 14 PASSENGERS. (6) THE CONVEYANCE OF OTHER. (7) AUTHORITY:

STAFF CONTRACT

EMPLOYEES BY CONTRACT OF AGREEMENT WITH COMMERCIAL BUSINESSES IN THE

EMPLOY OF THESE BUSINESSES - BETWEEN ANY RESIDENTIAL AREA AND PLACE OF EMPLOYMENT WITHIN THE MAGISTERIAL DISTRICTS OF SIMONS TOWN, WYNBERG, CAPE TOWN, GOODWOOD, BELVILLE, KUILSRIVER, MITCHELLS PLAIN, PAARL, STELLENBOSCH AND MALMESBURY AND RETURN AS AND WHEN REQUIRED AND TARIFFS AS AGREED BETWEEN THE PARTIES.

OP.5537767. (2) FLORUS MICHAEL NOEL MN ID NO 611225229084. (3)
DISTRICT: SIMONSTAD, POSTAL ADDRESS: 15 COLLEGE RD, GREENHAVEN,
GREENHAVEN, 7764 C/O MR I LUCAS P O BOX 43330, WOODSTOCK, 7915. (4) NEW
APPLICATION. (5) 1 X 14 PASSENGERS. (6) THE CONVEYANCE OF OTHER. (7)

STAFF CONTRACT
AUTHORITY:

EMPLOYEES BY CONTRACT OF AGREEMENT WITH COMMERCIAL BUSINESSES IN THE
EMPLOY OF THESE BUSINESSES - BETWEEN ANY RESIDENTIAL AREA AND PLACE OF
EMPLOYMENT WITHIN THE MAGISTERIAL DISTRICTS OF SIMONS TOWN, WYNBERG, CAPE
TOWN, GOODWOOD, BELVILLE, KUILSRIVER, MITCHELLS PLAIN, PAARL, STELLENBOSCH
AND MALMESBURY AND RETURN AS AND WHEN REQUIRED AND TARIFFS AS AGREED
BETWEEN THE PARTIES.

OP.5537771. (2) COACHOR PTY LTD ID NO 199900851507. POSTAL ADDRESS:
P.O. BOX 50307, V & A WATERFRONT, CAPE TOWN, 8001 (4) REPLACEMENT INC
PASS(45-49), PERMIT NO. 1573257/0 FROM COACHOR PTY LTD (50 X PASSENGERS,
DISTRICT: CAPE TOWN).
Permit No. 1573257/0

FROM POINTS WITHIN A RADIUS OF 50 KILOMETRES FROM CAPE TOWN INTERNATIONAL
AIRPORT TO POINTS WITHIN THE RSA AND RETURN

SUBJECT TO THE CONDITION THAT:
(A) NO COMMUTER SERVICES, INTERCITY SERVICES AND INTERTOWN SERVICES
OPERATED IN ACCORDANCE WITH A TIME TABLE WILL BE UNDERTAKEN BY THE HOLDER
OF THIS LICENSE IN TERMS OF THIS AUTHORITY FROM ANY POINTS REFERRED TO IN
THE SAID AUTHORITY TO ANY OTHER POINT REFERRED TO THEREIN.
(B) THE TOURISTS TRAVEL IN A GROUP AND THAT ALL TOURISTS
COMPOSING SUCH A GROUP SHALL EMBARK AND DISSEMBARK AS A
GROUP AT THE SAME POINT NOTWITHSTANDING THE FACT THAT
THE POINT OF EMBARKATION MAY DIFFER FROM THE POINT OF
DISSEMBARKATION.

(C) WHENEVER THE TOURIST ACT REQUIRES A GUIDE TO
ACCOMPANY A GROUP OF TOURISTS, SUCH GUIDE BE

REGISTERED AS A TOURIST GUIDE FOR THE RELEVANT
GEOGRAPHICAL AREA IN WHICH THE CONVEYANCE TAKES
PLACE OR BE REGISTERED AS A SPECIALIST TOURIST GUIDE

(D) THE PASSENGERS MUST BE PROTECTED BY A VALID
PASSENGER LIABILITY INSURANCE COVER.

(E) THE VEHICLE MUST BE FITTED WITH AIRCONDITIONING.
(F) NO SHUTTLE SERVICE TO BE OPERATED IN TERMS OF THIS

AUTHORITY.
(G) THE OPERATOR CONCERNED SHALL SUBMIT TO THE PROVINCIAL OPERATING
LICENSE BOARD, CAPE TOWN THE FOLLOWING PARTICULARS EVERY 3 (THREE) MONTHS

GIVING THE TOTAL NUMBER OF PASSENGERS PER TRIP TO A DESTINATION.
OP.5537850. (2) RUMBELOW DAVID WINSTON DW ID NO 5102255054081. (3)
DISTRICT: SIMONSTAD, POSTAL ADDRESS: 40 ELGIN CIRCLE, FISH HOEK, FISH
HOEK, 7975. (4) NEW APPLICATION. (5) 1 X 8 PASSENGERS. (6) THE

FISHHOEK TOURIST OFFICE - MAIN ROAD FISHHOEK
CONVEYANCE OF TOURISTS. (7) AUTHORITY:

FROM FISHHOEK, STEENBERG WINESTATE ON THE M64, THEN PROCEEDS UP SPAANSMAAT
RIVER ROAD TO CONSTANTA VITIS FARM, THEN TO BUTTERWATERWAGTING WINE FARM
AND KLEIN CONSTANTA WINE FARMS, BOTH FARMS IN KLEIN CONSTANTA ROAD THEN
RETURN TO FISHHOEK VIA THE M6 AND CHAPMAN'S PEAK.
FISHHOEK TOURIST OFFICE - MAIN ROAD FISHHOEK

FOLLOW THE M4 THROUGH MUIZENBERG TO THE M3 JOINING THE N2 DOWN SETTLERS
WAY, TAKING THE R310 TO STELLENBOSCH VINEYARDS - THEN TO STELLENBOSCH
INFORMATION CENTRE-MARKET STREET, CONTINUES TO FRANSHOEK TO THE HUGENOT
MUSEUM IN LAMBERCHT'S STREET, FOLLOWS THE R45 AND THEN THE R301 TO PAARL
TO SEIDELBERG FARM AND RETURNS VIA THE N2, THE M3 AND THE M4 TO FISHHOEK.
FISHHOEK MAIN ROAD TOURIST INFORMATION OFFICE

FROM THE FISHHOEK TOURIST INFORMATION ON FISHHOEK MAIN ROAD TO VEIN ROAD
ON CHAPMAN'S PEAK - ALONG SEA POINT BEACH FRONT TO THE COMPANY GARDENS -
ADDRESS STREET TO GOULD OF AFRICA MUSEUM STRAND STREET TO CABLEWAY ON
TABLE MOUNTAIN TO CAPE TOWN CASTLE AND CAPE TOWN WATERFRONT. THEN TO
KIRSTENBOSCH AND GROOT CONSTANTA AND THEN RETURN TO FISHHOEK INFORMATION

CENTRE.

FISHHOEK INFORMATION OFFICE - FISHHOEK INFORMATION OFFICE

FROM KOMMETJIE ALONG M65 TO KOMMETJIE LIGHTHOUSE, CONTINUE ALONG M65 TO CAPE POINT TO THE CAPE OF GOODHOPE NATURE RESERVE. FROM BOULDERS PENGUIN COLONY TO JUBILEE SQUARE SIMONSTOWN. RETURNING TO FISHHOEK TOURIST INFORMATION OFFICE.

FISHHOEK INFORMATION MAIN ROAD - FISHHOEK

FROM FISHHOEK INFORMATION - MAIN ROAD FISHHOEK, FOLLOWS THE M4, THEN THE M3 TO JOIN THE N2 VIA SIR LOWERY'S PASS AND HOUWHOEK PASS TO JOIN THE R43 TO HERMANUS VIA THE R44 TO BETTYS BAY. RETURNING ALONG THE N2 AND JOIN THE M3 AT SETTLERS WAY, THEN FOLLOWS THE M4 TO FISHHOEK.

OP.5537936. (2) DAVIDS RASHAAD R ID NO 5006305167084. (3) DISTRICT: MALMESBURY. POSTAL ADDRESS: 667 HERTON STREET, CHATSWORTH, ARENDSDALE, 7352. (4) NEW APPLICATION. (5) 1 X 15 PASSENGERS. (6) THE CONVEYANCE OF ORGANISED PARTIES. (7) AUTHORITY: VANAF PUNTE GELEE IN DIE REPUBLIEK VAN SUID-AFRIKA. VANAF MALMESBURY DISTRIK IN DIE REPUBLIEK VAN SUID-AFRIKA EN TERUG.

OP.5537997. (2) NDYALVAN NCEBA SINDILIBA NS ID NO 6001265633083. (3) DISTRICT: WORCESTER. POSTAL ADDRESS: 11 MAYINJANA AVE, ZWELETEMBA, WORCESTER, 6852. (4) INCREASE IN PASSENGERS, PERMIT NO. 500597/2 FROM NDYALVAN NCEBA SINDILIBA NS (42 X PASSENGERS, DISTRICT: WORCESTER). (5) 1 X 42 PASSENGERS. (6) THE CONVEYANCE OF ORGANISED PARTIES. (7) AUTHORITY: Permit No. 500597/2

NIE-BLANKE PERSONE WAT HULLESELF IN 'N GROEP GEORGANISEER HET EN HUL PERSOONLIKE BESITTINGS-VANAF WORCESTER NA PLEKKE GELEE BINNE DIE RSA EN TERUG NA DIE PLEK WAAR DIE GROEP IN DIE EERSTE INSTANSIE OPGELAAI IS: PRO FORMA.

SUBJECT TO THE CONDITION THAT:

- (A) THE SAME PASSENGERS ARE CONVEYED ON THE FORWARD AND RETURN JOURNEY.
- (B) NEITHER THE OPERATOR NOR THE DRIVER CHARGES THE PASSENGER INDIVIDUAL FARES.
- (C) THE PERSON HIRING THE SERVICE HAS THE RIGHT TO DECIDE THE ROUTE, DATE AND TIME OF TRAVEL.
- (D) THE PASSENGERS ARE CONVEYED TO A COMMON DESTINATION.
- (E) THE PASSENGERS MUST BE PROTECTED BY A VALID PASSENGER LIABILITY INSURANCE.

OP.5538017. (2) HERCULES WARREN ID NO 7408165659085. (3) DISTRICT: CAPE TOWN. POSTAL ADDRESS: 38 IRENE COURT, HEIDEVELD, CAPE TOWN, 7764. (4) NEW APPLICATION. (5) 1 X 16 PASSENGERS. (6) THE CONVEYANCE OF TAXI PASSENGERS. (7) AUTHORITY: MOWBRAY - MANENBERG

FROM RANK INTO ST. PETERS RD WHICH BECOMES DURBAN ROAD WHICH BECOMES KLIPFONTEIN RD RIGHT AT MANENBERG POICE STATION INTO DUINEFONTEIN RD RIGHT INTO JORDAN LEFT INTO RUIMTEWEG RIGHT INTO MANENBERG AVENUE AND RETURN.

OP.5538029. (2) SOUTHGATE PETER P ID NO 4302015071083. (3) DISTRICT: CAPE TOWN. POSTAL ADDRESS: 1 WENTZEL ROAD, STEENBERG, STEENBERG, 7945. (4) NEW APPLICATION. (5) 1 X 10 PASSENGERS. (6) THE CONVEYANCE OF OWN EMPLOYEES. (7) AUTHORITY: WATERFRONT - CAPE TOWN - BONTEHEUWEL - GUGULETHU - SAMORA - PHILLIPI

KHAYELITSHA AND MITCHELLS PLAIN
PICK-UP 11H30 PM AT WATERFRONT TO BONTEHEUWEL FROM THERE TO SAMORA TO PHILLIPI TO GUGULETHU TO KHAYELITSHA TO MITCHELLS PLAIN
FINISH AT +- 2AM
CLAREMONT - CAVENDISH SQUARE - KHAYELITSHA

PICK UP AT 9PM EVERY NIGHT FROM CLAREMONT TO KHAYELITSHA AND FROM THERE TO CROSSROADS
FINISH AT +- 11PM.

OP.5538088. (2) BUSHWANA NZIMANE JOHNSON NJ ID NO 2904085128081. POSTAL ADDRESS: 166 FAMILY FLATS, ZWELETEMBA, WORCESTER, 6850. (4) TRANSFER OF PERMIT, PERMIT NO. 505454/0 FROM BUSHWANA THAMSAQA STEPHEN TS (15 X PASSENGERS, DISTRICT: WORCESTER). (7) AUTHORITY AS IN LAST MENTIONED PERMIT(S).

OP.5538112. (2) MDITYANA SINDILE SELBOURNE ID NO 5802135657082. (3) DISTRICT: PAARL. POSTAL ADDRESS: 2406 PHOLO PARK, MBEKWENI, PAARL, 7626. (4) NEW APPLICATION. (5) 1 X 14 PASSENGERS. (6) THE CONVEYANCE OF TAXI PASSENGERS. (7) AUTHORITY:

1. MBEKWENI - MALL

FROM RANK LEFT INTO MOHAJANI STREET, LEFT WITH MADIKANI STREET, RIGHT WITH SAND STREET, RIGHT WITH JAN VAN RIEBEECK DRIVE PROCEED TO TRAFFIC CIRCLE LEFT WITH PARYS ROAD, RIGHTS WITH ABORETUM AVENUE AT CIRCLE, LEFT TO ENTRANCE OF MALL TO PARKING LOT ON EASTERLY SIDE OF MALL BUILDING AND RETURN VIA THE SAME ROUTE.

2. MBEKWENI - MALL

FROM RANK LEFT WITH MOHAJANI STREET, LEFT WITH MADAKANI STREET, RIGHT WITH SAND STREET, RIGHT TO JAN VAN RIEBEECK DRIVE, RIGHT WITH JAN VAN RIEBEECK DRIVE, RIGHT WITH OOSBOSCH STREET, LEFT WITH BERGRIVIER BOULEVARD, LEFT WITH CECILIA STREET TO TRAFFIC CIRCLE, LEFT TO MALL ENTRANCE TO PARKING LOT ON EASTERLY SIDE OF MALL BUILDING AND RETURN VIA THE SAME ROUTE.

OP.5538113. (2) TSHAYA EDWARD SIGANEKO ID NO 5712175279087. (3) DISTRICT: PAARL. POSTAL ADDRESS: H128, MBEKWENI, PAARL, 7626. (4) NEW APPLICATION. (5) 1 X 14 PASSENGERS. (6) THE CONVEYANCE OF TAXI PASSENGERS. (7) AUTHORITY:

1. MBEKWENI - MALL

FROM RANK LEFT INTO MOHAJANI STREET, LEFT WITH MADIKANI STREET, RIGHT WITH SAND STREET, RIGHT WITH JAN VAN RIEBEECK DRIVE PROCEED TO TRAFFIC CIRCLE LEFT WITH PARYS ROAD, RIGHTS WITH ABORETUM AVENUE AT CIRCLE, LEFT TO ENTRANCE OF MALL TO PARKING LOT ON EASTERLY SIDE OF MALL BUILDING AND RETURN VIA THE SAME ROUTE.

2. MBEKWENI - MALL

FROM RANK LEFT WITH MOHAJANI STREET, LEFT WITH MADAKANI STREET, RIGHT WITH SAND STREET, RIGHT TO JAN VAN RIEBEECK DRIVE, RIGHT WITH JAN VAN RIEBEECK DRIVE, RIGHT WITH OOSBOSCH STREET, LEFT WITH BERGRIVIER BOULEVARD, LEFT WITH CECILIA STREET TO TRAFFIC CIRCLE, LEFT TO MALL ENTRANCE TO PARKING LOT ON EASTERLY SIDE OF MALL BUILDING AND RETURN VIA THE SAME ROUTE.

OP.5538114. (2) KHODI PRIMROSE NIKELWA ID NO 7405230397089. (3) DISTRICT: PAARL. POSTAL ADDRESS: 43 CHAMELLION STREET, NEW REST, WELLINGTON, 7655. (4) NEW APPLICATION. (5) 1 X 14 PASSENGERS. (6) THE CONVEYANCE OF TAXI PASSENGERS. (7) AUTHORITY:

1. MBEKWENI - MALL

FROM RANK LEFT INTO MOHAJANI STREET, LEFT WITH MADIKANI STREET, RIGHT WITH SAND STREET, RIGHT WITH JAN VAN RIEBEECK DRIVE PROCEED TO TRAFFIC CIRCLE LEFT WITH PARYS ROAD, RIGHTS WITH ABORETUM AVENUE AT CIRCLE, LEFT TO ENTRANCE OF MALL TO PARKING LOT ON EASTERLY SIDE OF MALL BUILDING AND RETURN VIA THE SAME ROUTE.

2. MBEKWENI - MALL

FROM RANK LEFT WITH MOHAJANI STREET, LEFT WITH MADAKANI STREET, RIGHT WITH SAND STREET, RIGHT TO JAN VAN RIEBEECK DRIVE, RIGHT WITH JAN VAN RIEBEECK DRIVE, RIGHT WITH OOSBOSCH STREET, LEFT WITH BERGRIVIER BOULEVARD, LEFT WITH CECILIA STREET TO TRAFFIC CIRCLE, LEFT TO MALL ENTRANCE TO PARKING LOT ON EASTERLY SIDE OF MALL BUILDING AND RETURN VIA THE SAME ROUTE.

OP.5538148. (2) PLAATJIE PRINCE TSEKISO PT ID NO 8110105362080. (3) DISTRICT: KUILSRIVIER. POSTAL ADDRESS: 28 MLANJENI STREET, EXT 4, MFULENI, 7100. (4) NEW APPLICATION. (5) 1 X 15 PASSENGERS. (6) THE CONVEYANCE OF TAXI PASSENGERS. (7) AUTHORITY:

K28 MFULENI - ATHLONE

FROM MFULENI TAXI RANK, RIGHT INTO MAIN ROAD, RIGHT INTO LUYOLO STREET, LEFT INTO SCHOOL STREET, RIGHT INTO INCINIBA STREET, LEFT INTO INQILO STREET, RIGHT INTO OLD FAURE ROAD, LEFT INTO MEW WAY, RIGHT ONTO N2, LEFT INTO VANGUARD DRIVE, RIGHT INTO KLIPFONTEIN ROAD, LEFT INTO OLD KLIPFONTEIN ROAD, RIGHT INTO DOBSON STREET TO TAXI RANK ATHLONE AND RETURN ALONG THE SAME ROUTE.

K29 MFULENI - MOWBRAY

FROM MFULENI TAXI RANK, RIGHT INTO MAIN ROAD, RIGHT INTO LUYOLO STREET, LEFT INTO SCHOOL STREET, RIGHT INTO INCINIBA DRIVE, RIGHT INTO OLD FAURE ROAD, LEFT INTO MEW WAY, RIGHT ONTO N2, PROCEED ALONG N2, LEFT INTO RAPENBERG/FOREST DRIVE, RIGHT INTO KLIPFONTEIN ROAD WHICH BECOMES DURBAN ROAD ALONG DURBAN ROAD INTO TAXI RANK AT MOWBRAY AND RETURN ALONG THE SAME ROUTE.

K30 MFULENI - MELKBOSSTRAND KILLARNEY

FROM MFULENI TAXI RANK, RIGHT INTO MAIN ROAD, RIGHT INTO LUYOLO STREET, LEFT INTO SCHOOL STREET RIGHT INTO INCINIBA STREET, LEFT INTO INQOLI STREET, RIGHT INTO OLD FAURE ROAD, LEFT INTO MEW WAY, RIGHT ONTO N2 PROCEED ALONG N2, TURNING INTO VANGUARD DRIVE, LEFT INTO BOSMANS DAM ROAD, RIGHT INTO KOEBERG ROAD, ALONG KOEBERG ROAD, LEFT INTO BLAAUWBERG ROAD, RIGHT INTO OTTO DU PLESSIS DRIVE ALONG OTTO DU PLESSIS THROUGH MELKBOSSTRAND, INTO WEST COAST ROAD, LEFT INTO PHILADELPHIA TURN OFF, ALONG PHILADELPHIA ROAD, RIGHT INTO N7, ALONG N7, RIGHT INTO POTSDAM ROAD TO KILLARNEY AND RETURN.

ROUTES ARE SUBJECT TO THE FOLLOWING CONDITIONS:

- (A) THAT NO PASSENGERS ARE PICKED UP AT ANY OTHER TAXI RANK.
- (B) THE VEHICLE MUST BE REGISTERED IN THE NAME OF THE APPLICANT.
- (C) THE HOLDER OF THIS LICENCE IS PROHIBITED FROM ENTERING INTO ANY AGREEMENT WHEREBY ANOTHER PARTY IS PERMITTED TO UNDERTAKE ROAD TRANSPORTATION FOR OWN GAIN UNDER AUTHORITY OF THIS LICENCE.
- (D) THE COMPLETE ROUTE MUST BE TRAVERSED AND NOT ONLY A PORTION OF IT.
- (E) THE LICENCE IS NOT TRANSFERABLE.
- (F) THE AUTHORITY IS REVIEWABLE AT ANY TIME.

OP.5538151. (2) PLAATJIE PRINCE TSEKISO PT ID NO 8110105362080. (3) DISTRICT: KUILSRIVIER. POSTAL ADDRESS: 28 MLANJENI STREET, EXT 4, MFULENI, 7100 C/O CODETA MFULENI & DIST. TAXI ASSO MAIN ROAD, MFULENI, 7100. (4) NEW APPLICATION. (5) 1 X 15 PASSENGERS. (6) THE CONVEYANCE OF TAXI PASSENGERS. (7) AUTHORITY: K28 MFULENI - ATHLONE

FROM MFULENI TAXI RANK, RIGHT INTO MAIN ROAD, RIGHT INTO LUYOLO STREET, LEFT INTO SCHOOL STREET, RIGHT INTO INCINIBA STREET, LEFT INTO INQILO STREET, RIGHT INTO OLD FAURE ROAD, LEFT INTO MEW WAY, RIGHT ONTO N2, LEFT INTO VANGUARD DRIVE, RIGHT INTO KLIPFONTEIN ROAD, LEFT INTO OLD KLIPFONTEIN ROAD, RIGHT INTO DOBSON STREET TO TAXI RANK ATHLONE AND RETURN ALONG THE SAME ROUTE.

K29 MFULENI - MOWBRAY

FROM MFULENI TAXI RANK, RIGHT INTO MAIN ROAD, RIGHT INTO LUYOLO STREET, LEFT INTO SCHOOL STREET, RIGHT INTO INCINIBA DRIVE, RIGHT INTO OLD FAURE ROAD, LEFT INTO MEW WAY, RIGHT ONTO N2, PROCEED ALONG N2, LEFT INTO RAPENBERG/FOREST DRIVE, RIGHT INTO KLIPFONTEIN ROAD WHICH BECOMES DURBAN ROAD ALONG DURBAN ROAD INTO TAXI RANK AT MOWBRAY AND RETURN ALONG THE SAME ROUTE.

K30 MFULENI - MELKBOSSTRAND KILLARNEY

FROM MFULENI TAXI RANK, RIGHT INTO MAIN ROAD, RIGHT INTO LUYOLO STREET, LEFT INTO SCHOOL STREET RIGHT INTO INCINIBA STREET, LEFT INTO INQOLI STREET, RIGHT INTO OLD FAURE ROAD, LEFT INTO MEW WAY, RIGHT ONTO N2 PROCEED ALONG N2, TURNING INTO VANGUARD DRIVE, LEFT INTO BOSMANS DAM ROAD, RIGHT INTO KOEBERG ROAD, ALONG KOEBERG ROAD, LEFT INTO BLAAUWBERG ROAD, RIGHT INTO OTTO DU PLESSIS DRIVE ALONG OTTO DU PLESSIS THROUGH MELKBOSSTRAND, INTO WEST COAST ROAD, LEFT INTO PHILADELPHIA TURN OFF, ALONG PHILADELPHIA ROAD, RIGHT INTO N7, ALONG N7, RIGHT INTO POTSDAM ROAD TO KILLARNEY AND RETURN.

ROUTES ARE SUBJECT TO THE FOLLOWING CONDITIONS:

- (A) THAT NO PASSENGERS ARE PICKED UP AT ANY OTHER TAXI RANK.
- (B) THE VEHICLE MUST BE REGISTERED IN THE NAME OF THE APPLICANT.
- (C) THE HOLDER OF THIS LICENCE IS PROHIBITED FROM ENTERING INTO ANY AGREEMENT WHEREBY ANOTHER PARTY IS PERMITTED TO UNDERTAKE ROAD TRANSPORTATION FOR OWN GAIN UNDER AUTHORITY OF THIS LICENCE.
- (D) THE COMPLETE ROUTE MUST BE TRAVERSED AND NOT ONLY A PORTION OF IT.
- (E) THE LICENCE IS NOT TRANSFERABLE.
- (F) THE AUTHORITY IS REVIEWABLE AT ANY TIME.

OP.5538162. (2) SONNENBERG ERNEST JOSEPH EJ ID NO 7206115182087. POSTAL ADDRESS: 6 ANGELA STRAAT, RAVENSMEAD, 7490. (4) TRANSFER OF PERMIT, PERMIT NO. 504814/4 FROM VOS HENRY JOHANNES HENOG HJH (13 X PASSENGERS, DISTRICT: BELLVILLE). (7) AUTHORITY AS IN LAST MENTIONED PERMIT(S).

OP.5538181. (2) VUBA MANELISI M ID NO 6307155410080. (3) DISTRICT: WYNBERG. POSTAL ADDRESS: 1 137 NOLUDWE STREET, KHAYELITSHA, 7784. (4) NEW APPLICATION. (5) 1 X 16 PASSENGERS. (6) THE CONVEYANCE OF TAXI PASSENGERS. (7) AUTHORITY: E79 KUWAIT - HARARE

FROM SITE C, KUWAIT RANK LEFT ITNO SOLOMON TSHUKU LEFT ITNO MAPHONGWANA AVENUE RIGHT INTO LANSLOWNE ROAD VIA LUZUKO AND DRITSAND OLD FAURE BACK INTO LANSLOWNE ROAD RIGHT INTO MEW WAY LEFT INTO PAMA ROAD RIGHT INTO KUSASA ROAD RIGHT INTO MAKABENI ROAD LEFT INTO SPINE ROAD LEFT ITNO

NTLAZANE ROAD RIGHT INTO STEVE BIKO ROAD LEFT INTO BUKWAYO ROAD RIGHT INTO NCUMO ROAD RIGHT INTO FUNZA STREET VIA KUYASA INTO WALTER SISULU ROAD VIA MAKAYA OSCAR MPETHA INTO TAMBO ROAD INTO BATANDWA NDONDO ROAD TO HARARE AND RETURN.

E80 KUWAIT - MAKAYA

FROM SITE C, KUWAIT RANK LEFT INTO SOLOMON TSHUKU LEFT INTO MAPHONGWANA AVENUE RIGHT INTO LANSDOWNE ROAD VIA LUZUKO AND DRIFTSAND OLD FAURE ROAD BACK INTO LANSDOWNE ROAD RIGHT INTO MEW WAY LEFT INTO PAMA ROAD, RIGHT INTO KUSASA ROAD RIGHT INTO MAKABENI ROAD LEFT INTO SPINE ROAD INTO LWANDLE DRIVE INTO ALBERTINA SISULU INTO MONGEZI ROAD INTO LAWULO RIGHT INTO LANSDOWNE INTO TUTU AVENUE RIGHT INTO LANSDOWNE ROAD LEFT INTO LINDELA ROAD TO MACASSAR AND RETURN VIA THE SAME ROUTE.

E81 KUWAIT - MACASSAR

FROM SITE C, KUWAIT RANK RIGHT INTO SOLOMON TSHUKU LEFT INTO LANSDOWNE ROAD RIGHT INTO MEW WAY LEFT INTO PAMA ROAD LEFT INTO BONGA DRIVE (M45) INTO SULANI DRIVE INTO NYATHI AVENUE INTO LANSDOWNE ROAD RIGHT INTO FAKUTHA ROAD INTO CEKETHA ROAD TO MACASSAR AND RETURN VIA THE SAME ROUTE.

OP.5538230. (2) MBI STATESMAN S ID NO 5501016558084. (3) DISTRICT: PAARL. POSTAL ADDRESS: B 94, MBEKWENI, PAARL, 7646. (4) NEW APPLICATION. (5) 1 X 14 PASSENGERS. (6) THE CONVEYANCE OF TAXI PASSENGERS. (7)

AUTHORITY:

1. MBEKWENI - MALL

FROM RANK LEFT WITH MOHAJANI STREET, LEFT WITH MADIKANI STREET, RIGHT WITH SAND STREET, RIGHT WITH JAN VAN RIEBEECK DRIVE PROCEED TO TRAFFIC CIRCLE LEFT WITH PARYS ROAD, RIGHTS WITH ABORETUM AVENUE AT CIRCLE, LEFT TO ENTRANCE OF MALL TO PARKING LOT ON EASTLY SIDE OF MALL BUILDING AND RETURN VIA THE SAME ROUTE.

2. MBEKWENI - MALL

FROM RANK LEFT WITH MOHAJANI STREET, LEFT WITH MADIKANI STREET, RIGHT WITH SAND STREET, RIGHT TO JAN VAN RIEBEECK DRIVE, RIGHT WITH JAN VAN RIEBEECK DRIVE, RIGHT WITH OOSBOSCH STREET, LEFT WITH BERGRIVER BOULEVARD, LEFT WITH CECILIA STREET TO TRAFFIC CIRCLE, LEFT TO MALL ENTRANCE TO PARKING LOT ON EASTLY SIDE OF MALL BUILDING AND RETURN VIA SAME ROUTE.

OP.5538260. (2) PAPIER JOHANNA J ID NO 6006010137082. POSTAL ADDRESS: 2 DE LAAN 11, GREENVILLE, DARLING, 7345 (4) REPLACEMENT (INCREASE -13), PERMIT NO. 501635/4 FROM PAPIER JOHANNA J (13 X PASSENGERS, DISTRICT: MALMESBURY).

Permit No. 501635/4

1. HUURMOTORPASSASIER -

A20 DARLING - WAYLAND PLAAS DARLING

VANAF TAXI STAANPLEK TE PASTORIESTRAAT DARLING, LINKS IN HOOFSTRAAT, LINKS IN R315, LANGS R315, LINKS IN GRANARY PLAAS DARLING EN TERUG OOR DIESELFDE ROETE.

A21 DARLING - GRANARY PLAAS DARLING

VANAF TAXI STAANPLEK TE PASTORIESTRAAT DARLING, LINKS IN HOOFSTRAAT, LINKS IN R315, LANGS R315, LINKS IN GRANARY PLAAS DARLING EN TERUG OOR DIESELFDE ROETE.

A22 DARLING - MORNINGSTAR PLAAS DARLING

VANAF TAXI STAANPLEK TE PASTORIESTRAAT DARLING, LINKS IN HOOFSTRAAT, LINKS IN R315, LANGS R315, REGS IN MORNINGSTAR PLAAS DARLING EN TERUG OOR DIESELFDE ROETE.

A23 DARLING - COLENZO PLAAS DARLING

VANAF TAXI STAANPLEK TE PASTORIESTRAAT DARLING, LINKS IN HOOFSTRAAT, LINKS BY VIER-RIGTING STOP, HOU AAN OOR TREINSPoor IN DARLING/MOORREESBURG PAD (R307), LINKS IN COLENZO PLAAS DARLING EN TERUG OOR DIESELFDE ROETE.

A24 DARLING - HARTEBEESKLOOF PLAAS DARLING

VANAF TAXI STAANPLEK TE PASTORIESTRAAT DARLING, LINKS IN HOOFSTRAAT, LINKS BY VIER-RIGTING STOP, HOU AAN OOR TREINSPoor IN DARLING/MOORREESBURG PAD (R307), LINKS IN COLENZO PLAAS, HOU AAN MET GRONDPAD, REGS IN BY HARTEBEESKLOOF PLAAS DARLING EN TERUG OOR DIESELFDE ROETE.

A25 DARLING - DE LELIE PLAAS DARLING

VANAF TAXI STAANPLEK TE PASTORIESTRAAT DARLING, LINKS IN HOOFSTRAAT, LINKS BY VIER-RIGTING STOP, HOU AAN OOR TREINSPoor IN DARLING/MOORREESBURG PAD (R307), LINKS IN

COLENZO PLAAS, HOU AAN MET GRONDPAD, LINKS IN BY DE LELIE PLAAS DARLING EN TERUG OOR DIESELFDE ROETE.
A26 DARLING - VOLSTRUISFONTEIN PLAAS DARLING

VANAF TAXI STAANPLEK TE PASTORIESTRAAT DARLING, LINKS IN HOOFSTRAAT, LINKS BY VIER-RIGTING STOP, HOU AAN OOR TREINSPOOR IN DARLING/MOORREESBURG PAD (R307), VERBY COLENZO PLAAS EN DE LELIE PLAAS, LINKS IN BY VOLSTRUISFONTEIN PLAAS DARLING EN TERUG OOR DIESELFDE ROETE.
A27 DARLING - ALEXANDERFONTEIN PLAAS DARLING

VANAF TAXI STAANPLEK TE PASTORIESTRAAT DARLING, LINKS IN HOOFSTRAAT, REGS IN DARLING/YZERFONTEIN PAD (R315), HOU AAN IN R315, LINKS IN BY ALEXANDER PLAAS DARLING EN TERUG OOR DIESELFDE ROETE.
A28 DARLING - BONTBERG PLAAS DARLING

VANAF TAXI STAANPLEK TE PASTORIESTRAAT DARLING, LINKS IN HOOFSTRAAT, REGS IN DARLING/YZERFONTEIN PAD (R315), HOU AAN IN R315 VERBY ALEXANDER PLAAS, LINKS IN BY GRONDPAD, REGS NA BONTBERG PLAAS DARLING EN TERUG OOR DIESELFDE ROETE.
A29 DARLING - WOLWEFONTEIN PLAAS DARLING

VANAF TAXI STAANPLEK TE PASTORIESTRAAT DARLING, LINKS IN HOOFSTRAAT, REGS IN DARLING/YZERFONTEIN PAD (R315), HOU AAN IN R315 VERBY ALEXANDER PLAAS, VERBY BONTBERG PLAAS, REGS IN WOLWEFONTEIN PLAAS DARLING EN TERUG OOR DIESELFDE ROETE.
A30 DARLING - SWARTWATER PLAAS DARLING

VANAF TAXI STAANPLEK TE PASTORIESTRAAT DARLING, LINKS IN HOOFSTRAAT, REGS IN DARLING/YZERFONTEIN PAD (R315), HOU AAN IN R315 VERBY ALEXANDER PLAAS, BONTBERG PLAAS, WOLWEFONTEIN PLAAS, REGS BY SLANGKOP PLAAS OP GRONDPAD, HOU AAN, LINKS TOT BY SWARTWATER PLAAS DARLING EN TERUG OOR DIESELFDE ROETE.
A31 DARLING - KLIPBERG PLAAS DARLING

VANAF TAXI STAANPLEK TE PASTORIESTRAAT DARLING, REGS IN HOOFSTRAAT, REGS IN DARLING/YZERFONTEIN PAD (R315), HOU AAN IN R315, DRAAI REGS IN AFDELINGS PAD 1156 (GRONDPAD), HOU AAN OP AFDELINGS PAD 1156, NET VOOR SPOORLYN DRAAI LINKS NA KLIPBERG PLAAS DARLING EN TERUG OOR DIESELFDE ROETE.
A32 DARLING - DROEVLEI PLAAS DARLING

VANAF TAXI STAANPLEK TE PASTORIESTRAAT DARLING, REGS IN HOOFSTRAAT, REGS IN DARLING/YZERFONTEIN PAD (R315), HOU AAN IN R315, DRAAI REGS IN AFDELINGS PAD 1156 (GRONDPAD), HOU AAN OP AFDELINGS PAD 1156 OOR TWEE TREINSPORE EN DRIFFIE, DRAAI LINKS NA DROEVLEI PLAAS DARLING EN TERUG OOR DIESELFDE ROETE.
A33 DARLING - UILENKRAAL PLAAS DARLING

VANAF TAXI STAANPLEK TE PASTORIESTRAAT DARLING, REGS IN HOOFSTRAAT, REGS IN DARLING/YZERFONTEIN PAD (R315), HOU AAN IN R315, DRAAI REGS IN AFDELINGS PAD 1156 (GRONDPAD), HOU AAN OP AFDELINGS PAD 1156 OOR TWEE TREINSPORE TOT BY BORD UILENKRAAL ONDERGESKIKTE PAD, DRAAI REGS, GAAN OOR TREINSPOORT, DRAAI SKERP LINKS, HOU REGUIT AAN MET GRONDPAD TOT BY UILENKRAAL PLAAS DARLING EN TERUG OOR DIESELFDE ROETE.
A34 DARLING - ORANJEFONTEIN PLAAS DARLING

VANAF TAXI STAANPLEK TE PASTORIESTRAAT DARLING, LINKS IN HOOFSTRAAT TOT BY VIER RIGTING STOP, REGUIT VERBY MALMESBURY AFDRAAI NA DARLING/MAMRE PAD (R307) HOU REGUIT AAN EN DRAAI REGS OP GRONDPAD NA ORANJEFONTEIN PLAAS DARLING EN TERUG OOR DIESELFDE ROETE.
A35 DARLING - GROOTTE POST PLAAS DARLING

VANAF TAXI STAANPLEK TE PASTORIESTRAAT DARLING, LINKS IN HOOFSTRAAT TOT BY VIER RIGTING STOP, REGUIT VERBY MALMESBURY AFDRAAI NA DARLING/MAMRE PAD (R307) HOU REGUIT AAN VERBY ORANJEFONTEIN PLAAS, DRAAI REGS OP GRONDPAD EN HOU AAN, DRAAI REGS NA GROOTTE POST PLAAS DARLING EN TERUG OOR DIESELFDE ROETE.
ROETES IS ONDERWORPE AAN DIE VOLGENDE VOORWAARDES:

(A) DAT GEEN PASSASIERE BY ENIGE ANDER HUURMOTORSTAANPLEK

- OPGETEL MAG WORD NIE.
- (B) DIE VOERTUIG MOET IN DIE NAAM VAN DIE APPLIKANT GEREgistreER WEES.
- (C) DIE HOUER VAN HIERDIE LISENSIE WORD BELET OM 'N OOREENKOMS AAN TE GAAN WAARKRAGTENS ENIGE ANDER PARTY GEMAGTIG WORD OM VIR EIE GEWIN PADVERVOER TE ONDERNEEM KRAGTENS MAGTIGING VERLEEN DEUR HIERDIE LISENSIE.
- (D) DIE VOLLEDIGE ROETE MOET BEDRYF WORD EN NIE SLEGS 'N GEDEELTE VAN DIE ROETE NIE.
2. PERSONE WAT HULLESELF IN 'N GROEP GEORGANISEER HET, EN HUL PERSOONLIKE BAGASIE -
- VANAF DARLING NA PLEKKE GELEë BINNE 'N GEBIED MET 'N STRAAL VAN 240 KM VANAF DIE HOOFPOSKANTOOR TE DARLING EN TERUG NA DIE PLEK WAAR DIE GROEP IN DIE EERSTE INSTANSIE OPGELAAI IS: ONDERWORPE AAN DIE UITDRUKLIKE VOORWAARDE DAT DIE VERVOER VAN SO 'N GROEP SLEGS ONDERNEEM MAG WORD INDIEN DIESELFDE GROEP AS 'N EENHEID DIE HEEN- EN TERUGREIS ONDERNEEM MET DIE UITSLUITLIKE GEMEENSKAPLIKE DOEL OM EEN OF MEER VANDIE VOLGENDE BY TE WOON: (I) 'N TROUE; (II) 'N BEGRAFNIS; (III) 'N GODSDIENSTIGE BYEEKOMS; (IV) 'N SPORTBYEEKOMS; (V) 'N PIEKNIK OF ENIGE ANDER SOORTGELYKE VORM VAN GEORGANISEERDE VERMAAK OF ONTSPANNING.

OP.5538367. (2) LOUIS PETRUS JOHANNES PJ ID NO 4806095072084. (3) DISTRICT: STRAND. POSTAL ADDRESS: WENTZELSTRAAT 3, STRAND, 7140. (4) NEW APPLICATION. (5) 1 X 15 PASSENGERS. (6) THE CONVEYANCE OF ORGANISED PARTIES. (7) AUTHORITY:

DIE VERVOER VAN WERKERS IN DIENSTE LORD CHARLES HOTEL SOMERSET WES OP DIE HOEK VAN R44 EN OU FIRGROVE PAD VAN AF HUL WONINGS. GELEë TE STRAND (RUSTHOF), GORDONSBAAI, SIR LOWRYS PASS, SOMERSET WES, EN MACASSAR EN TERUG.

TYDTAFEL: 05H00 - 06H00
07H00 - 08H00
14H00 - 15H00
17H00 - 22H00
SAANS: 00H00 - 04H00

OP.5538373. (2) DE WEE WENDY MILDRED WM ID NO 5606260007082. POSTAL ADDRESS: 8 KIAAT WEG, SALVO PARK, FIRGROVE, 7110. (4) TRANSFER OF PERMIT, PERMIT NO. 514437/5 FROM SALIE MASOET M (15 X PASSENGERS, DISTRICT: SOMERSET WEST). (7) AUTHORITY AS IN LAST MENTIONED PERMIT(S).

OP.5538385. (2) MEKANA DUMISANI REUBEN DR ID NO 7012155651084. POSTAL ADDRESS: 2492 KLIPFONTEIN ROAD, OLD CROSSROAD, OLD CROSSROAD, 7750. (4) TRANSFER OF PERMIT, PERMIT NO. 1544541/2 FROM MEKANA OLIVER O (4 X PASSENGERS, DISTRICT: CAPE TOWN). (7) AUTHORITY AS IN LAST MENTIONED PERMIT(S).

OP.5538388. (2) MBEDLASHE PATRICIA NOMZI PN ID NO 6006170914080. (3) DISTRICT: WYNBERG. POSTAL ADDRESS: B520B SITE C, KHAYELITSHA, 7784 C/O CODETA - KHAYELITSHA CODETA KUWAIT RANK, SOLOMON, TSHUKU AVE; TRUST FUND OFFICE, SITE C, KHAYELITSHA, 7784. (4) NEW APPLICATION. (5) 1 X 16 PASSENGERS. (6) THE CONVEYANCE OF TAXI PASSENGERS. (7) AUTHORITY: 7 KHAYELITSHA - WYNBERG

FROM SITE C KHAYELITSHA VIA LANSLOWNE ROAD, INTO WETTON ROAD, LEFT INTO MORON ROAD TO TAXI RANK AT WYNBERG RAILWAY STATION AND RETURN AS FOLLOWS: INTO CHURCH STREET, RIGHT INTO EGHAM ROAD, RIGHT INTO WETTON ROAD, INTO LANSLOWNE ROAD TO SITE C KHAYELITSHA.
131 KHAYELITSHA - CLAREMONT

FROM TAXI RANK AT KHAYELITSHA, LEFT INTO LANSLOWNE ROAD, ALONG LANSLOWNE ROAD, RIGHT INTO JAN SMUTS DRIVE, LEFT INTO TURFHALL ROAD, RIGHT INTO PRINCE ARTHUR ROAD, LEFT INTO LANSLOWNE ROAD WHICH BECOMES STANHOPE ROAD, RIGHT INTO STATION ROAD TO TAXI RANK AT CLAREMONT RAILWAY STATION AND RETURN ALONG THE SAME ROUTE.
G27 KHAYELITSHA VIA CLAREMONT - WYNBERG

FROM TAXI RANK AT SITE C KHAYELITSHA LEFT INTO LANSLOWNE ROAD, ALONG LANSLOWNE ROAD, RIGHT INTO JAN SMUTS DRIVE, LEFT INTO TURFHALL ROAD, RIGHT INTO PRINCE ARTHUR ROAD, LEFT INTO LANSLOWNE ROAD WHICH BECOMES STANHOPE ROAD, RIGHT INTO STATION ROAD TO TAXI RANK AT CLAREMONT RAILWAY STATION, FROM TAXI RANK IN CLAREMONT, INTO NEWRY ROAD, LEFT INTO MAIN ROAD, ALONG MAIN ROAD, LEFT INTO WETTON ROAD WYNBERG, ALONG WETTON ROAD, RIGHT INTO THOMAS ROAD TO TAXI RANK IN MORON ROAD WYNBERG SUBJECT TO THE CONDITION THAT NO PASSENGERS ARE PICKED-UP IN MAIN ROAD BETWEEN CLAREMONT AND WYNBERG AND FURTHER THAT PASSENGERS ARE ONLY DROPPED-OFF IN CLAREMONT AND NOT PICKED-UP.
G28 KHAYELITSHA VIA WYNBERG - CLAREMONT

FROM TAXI RANK AT SITE C KHAYELITSHA, LEFT INTO LANSDOWNE ROAD, INTO WETTON ROAD, LEFT INTO MOROM ROAD TO TAXI RANK AT WYNBERG RAILWAY STATION, FROM TAXI RANK IN MOROM ROAD WYNBERG, INTO CHURCH STREET, RIGHT INTO EGHAM ROAD, LEFT INTO WETTON ROAD, RIGHT INTO MAIN ROAD, ALONG MAIN ROAD, RIGHT INTO RALPH STREET CLAREMONT, LEFT INTO FIR STREET TO TAXI RANK IN CLAREMONT SUBJECT TO THE CONDITION THAT NO PASSENGERS ARE PICKED-UP IN MAIN ROAD BETWEEN WYNBERG AND CLAREMONT AND FURTHER THAT PASSENGERS ARE ONLY DROPPED-OFF IN WYNBERG AND NOT PICKED-UP.
E79 KUWAIT - HARARE

FROM SITE C, KUWAIT RANK LEFT INTO SOLOMON TSHUKU LEFT INTO MAPHONGWANA AVENUE RIGHT INTO LANSDOWNE ROAD VIA LUZUKO AND DRIFTSAND OLD FAURE ROAD INTO LANSDOWNE ROAD RIGHT INTO MEW WAY LEFT INTO PAMA ROAD RIGHT INTO KUSASA ROAD RIGHT INTO MAKABENI ROAD LEFT INTO SPINE ROAD LEFT INTO NTLAZANE ROAD RIGHT INTO STEVE BIKO ROAD LEFT INTO BUKWAYO ROAD RIGHT INTO NCUMO ROAD RIGHT INTO FUNZA STREET VIA KUYASA INTO SISULU ROAD VIA MAKAYA OSCAR MPETHA INTO TAMBO ROAD INTO BATANDWA NDONDO ROAD TO HARARE AND RETURN VIA THE SAME ROUTE.
E80 KUWAIT - MAKAYA

FROM SITE C, KUWAIT RANK LEFT INTO SOLOMON TSHUKU LEFT INTO MAPHONGWANA AVENUE RIGHT INTO LANSDOWNE ROAD VIA LUZUKO AND DRIFTSAND OLD FAURE ROAD BACK INTO LANSDOWNE ROAD RIGHT INTO MEW WAY LEFT INTO PAMA ROAD, RIGHT INTO KUSASA ROAD RIGHT INTO MAKABENI ROAD LEFT INTO SPINE ROAD INTO LWANDLE DRIVE INTO ALBERTINA SISULU INTO MONGEZI ROAD INTO LAWULO RIGHT INTO LANSDOWNE INTO TUTU AVENUE RIGHT INTO LANSDOWNE ROAD LEFT INTO LINDELA ROAD TO MACASSAR AND RETURN VIA THE SAME ROUTE.
E81 KUWAIT - MACASSAR

FROM SITE C, KUWAIT RANK RIGHT INTO SOLOMON TSHUKU LEFT INTO LANSDOWNE ROAD RIGHT INTO MEW WAY LEFT INTO PAMA ROAD LEFT INTO BONGA DRIVE (M45) INTO SULANI DRIVE INTO NYATHI AVENUE INTO LANSDOWNE ROAD RIGHT INTO FUKUTHA ROAD INTO CEKETHA ROAD TO MACASSAR AND RETURN VIA THE SAME ROUTE.
E08 KHAYELITSHA - EAST LONDON

FROM TAXI RANK AT THE TREK GARAGE IN KHAYELITSHA, INTO LANSDOWNE ROAD, LEFT INTO MEW WAY, RIGHT ONTO N2, ALONG TO PORT ELIZABETH, INTO R72, ALONG R72 TO TAXI RANK IN EAST LONDON AND RETURN ALONG THE SAME ROUTE.
C38 KHAYELITSHA - UMTATA

FROM THE TAXI RANK AT THE TREK GARAGE IN LANSDOWNE ROAD KHAYELITSHA, LEFT INTO MEW WAY, LEFT ONTO R300, ONTO N1, ALONG N1 TO BEAUFORT WEST, INTO DONKIN STREET, RIGHT INTO VOORTREKKER STREET, INTO R61 TO ABERDEEN, LEFT ONTO R57 TO GRAAF REINET, THEN ALONG THE R61 TO QUEENSTOWN, RIGHT INTO ROBERTSON ROAD, RIGHT INTO CALDERWOOD STREET TO TAXI RANK IN CALDERWOOD STREET UMTATA AND RETURN ALONG THE SAME ROUTE.
E20 KHAYELITSHA - TSOLO

FROM TAXI RANK AT THE TREK GARAGE KHAYELITSHA, INTO LANSDOWNE ROAD, LEFT INTO MEW WAY, LEFT ONTO N2, ALONG, LEFT ONTO R300 TOWARDS N1, ALONG N1 TO RICHMOND, RIGHT ONTO R398, ALONG R398 TO MIDDLEBURG, ONTO R56, ALONG R56 TO INDWE, RIGHT ONTO R396, ALONG R396 TO TAXI RANK TSOLO AND RETURN ALONG THE SAME ROUTE.
F44 KHAYELITSHA - IDUTYWA

FROM TAXI RANK AT TREK GARAGE IN LANSDOWNE ROAD KHAYELITSHA LEFT INTO MEW WAY, LEFT ONTO N2, ALONG N2 TO R300, ONTO N1, ONTO N1 TO WORCESTER, RIGHT ONTO R60 THROUGH ROBERTSON AND ASHTON, RIGHT TO SWELLENDAAM, LEFT ONTO N2, ALONG N2 TO COLCHESTER, RIGHT INTO R72 TO EAST LONDON, ONTO N2 TO IDUTYWA AND RETURN ALONG THE SAME ROUTE.
F61 KHAYELITSHA - TELLE BRIDGE

FROM TAXI RANK AT TREK GARAGE IN LANSDOWNE ROAD KHAYELITSHA LEFT INTO MEW WAY, LEFT ONTO N2, TO R300, ONTO N1 TO COLESBERG, RIGHT ONTO R58 TO LADY GREY, RIGHT ONTO R393 TO STERKSPRUIT ONTO PALMIET AT TELLE BRIDGE AND RETURN ALONG THE SAME ROUTE.
E99 KHAYELITSHA - MDATSANE

FROM TAXI RANK SITE C IN KHAYELITSHA LEFT INTO MEW WAY, LEFT ONTO N2, LEFT ONTO R300, ONTO N1, ALONG N1 TO BEAUFORT WEST, RIGHT INTO R61 ALONG R61 TOWARDS GRAAFF REINET, TURN RIGHT TO PORT ELIZABETH, THROUGH JANSENVILLE, SOMERSET EAST, ADELAIDE, FORT BEAUFORT, MADALA, ALICE, KING WILLIAM'S TOWN TO MDANTSANE AND RETURN THE SAME ROUTE.
537 KHAYELITSHA - EAST LONDON

FROM THE TAXI GARAGE IN LANSDOWNE ROAD KHAYELITSHA, LEFT INTO MEW WAY, LEFT ONTO R300, ONTO N1, ALONG N1 UNTIL BEAUFORT WEST, RIGHT INTO R61, ALONG R61 TOWARDS GRAFF REINET, TURN RIGHT TO PORT ELIZABETH, THROUGH

JANSENVILLE, SOMERSET EAST, ADELAIDE, FORT BEAUFORT, MADALA, ALICE, KING WILLIAM'S TOWN TO EAST LONDON AND RETURN THE SAME ROUTE.
E97 KHAYELITSHA - MDANTSANE

FROM TAXI RANK AT ENGEN GARAGE IN KHAYELITSHA, INTO LANSDOWNE ROAD, LEFT INTO MEW WAY, RIGHT ONTO N2, ALONG N2 TO PORT ELIZABETH, INTO R72, ALONG R72 TO TAXI RANK IN MDANTSANE AND RETURN ALONG THE SAME ROUTE SUBJECT TO THE CONDITION THAT ON THE FORWARD JOURNEY NO PASSENGERS ARE PICKED UP AFTER LEAVING KHAYELITSHA AND ON THE RETURN JOURNEY NO PASSENGERS ARE DROPPED-OFF BEFORE REACHING KHAYELITSHA.

E98 KHAYELITSHA - UMTATA

FROM THE TAXI RANK AT THE ENGEN GARAGE IN LANSDOWNE ROAD KHAYELITSHA, LEFT INTO MEW WAY, LEFT ONTO R300, ONTO N1, ALONG N1 TO BEAUFORT WEST, INTO DONKIN STREET, RIGHT INTO VOORTREKKER STREET, INTO R61, ALONG R61 TO ABERDEEN, LEFT ONTO R57 TO GRAAFF REINET, THEN ALONG THE R61 TO QUEENSTOWN, RIGHT INTO ROBERTSON ROAD, RIGHT INTO CALDERWOOD STREET TO TAXI RANK IN CALDERWOOD STREET QUEENSTOWN, INTO R61 TO TAXI RANK IN UMTATA AND RETURN ALONG THE SAME ROUTE.

OP.5538389. (2) MBEDLASHE PATRICIA NOMZI PN ID NO 6006170914080. (3) DISTRICT: WYNBERG. POSTAL ADDRESS: B520B SITE C, KHAYELIYSHA, 7784 C/O CODETA - KHAYELITSHA CODETA KUWAIT RANK; SOLOMON, TSHUKU AVE; TRUST FUND OFFICE, SITE C; KHAYELITSHA, 7784. (4) NEW APPLICATION. (5) 1 X 16 PASSENGERS. (6) THE CONVEYANCE OF TAXI PASSENGERS. (7) AUTHORITY: 7 KHAYELITSHA - WYNBERG

FROM SITE C KHAYELITSHA VIA LANSDOWNE ROAD, INTO WETTON ROAD, LEFT INTO MORON ROAD TO TAXI RANK AT WYNBERG RAILWAY STATION AND RETURN AS FOLLOWS: INTO CHURCH STREET, RIGHT INTO EGHAM ROAD, RIGHT INTO WETTON ROAD, INTO LANSDOWNE ROAD TO SITE C KHAYELITSHA.
131 KHAYELITSHA - CLAREMONT

FROM TAXI RANK AT KHAYELITSHA, LEFT INTO LANSDOWNE ROAD, ALONG LANSDOWNE ROAD, RIGHT INTO JAN SMUTS DRIVE, LEFT INTO TURFHALL ROAD, RIGHT INTO PRINCE ARTHUR ROAD, LEFT INTO LANSDOWNE ROAD WHICH BECOMES STANHOPE ROAD, RIGHT INTO STATION ROAD TO TAXI RANK AT CLAREMONT RAILWAY STATION AND RETURN ALONG THE SAME ROUTE.
G27 KHAYELITSHA VIA CLAREMONT - WYNBERG

FROM TAXI RANK AT SITE C KHAYELITSHA LEFT INTO LANSDOWNE ROAD, ALONG LANSDOWNE ROAD, RIGHT INTO JAN SMUTS DRIVE, LEFT INTO TURFHALL ROAD, RIGHT INTO PRINCE ARTHUR ROAD, LEFT INTO LANSDOWNE ROAD WHICH BECOMES STANHOPE ROAD, RIGHT INTO STATION ROAD TO TAXI RANK AT CLAREMONT RAILWAY STATION, FROM TAXI RANK IN CLAREMONT, INTO NEWRY ROAD, LEFT INTO MAIN ROAD, ALONG MAIN ROAD, LEFT INTO WETTON ROAD WYNBERG, ALONG WETTON ROAD, RIGHT INTO THOMAS ROAD TO TAXI RANK IN MOROM ROAD WYNBERG SUBJECT TO THE CONDITION THAT NO PASSENGERS ARE PICKED-UP IN MAIN ROAD BETWEEN CLAREMONT AND WYNBERG AND FURTHER THAT PASSENGERS ARE ONLY DROPPED-OFF IN CLAREMONT AND NOT PICKED-UP.
G28 KHAYELITSHA VIA WYNBERG - CLAREMONT

FROM TAXI RANK AT SITE C KHAYELITSHA, LEFT INTO LANSDOWNE ROAD, INTO WETTON ROAD, LEFT INTO MOROM ROAD TO TAXI RANK AT WYNBERG RAILWAY STATION, FROM TAXI RANK IN MOROM ROAD WYNBERG, INTO CHURCH STREET, RIGHT INTO EGHAM ROAD, LEFT INTO WETTON ROAD, RIGHT INTO MAIN ROAD, ALONG MAIN ROAD, RIGHT INTO RALPH STREET CLAREMONT, LEFT INTO FIR STREET TO TAXI RANK IN CLAREMONT SUBJECT TO THE CONDITION THAT NO PASSENGERS ARE PICKED-UP IN MAIN ROAD BETWEEN WYNBERG AND CLAREMONT AND FURTHER THAT PASSENGERS ARE ONLY DROPPED-OFF IN WYNBERG AND NOT PICKED-UP.
E79 KUWAIT - HARARE

FROM SITE C, KUWAIT RANK LEFT INTO SOLOMON TSHUKU LEFT INTO MAPHONGWANA AVENUE RIGHT INTO LANSDOWNE ROAD VIA LUZUKO AND DRIFTSAND OLD FAURE BACK INTO LANSDOWNE ROAD RIGHT INTO MEW WAY LEFT INTO PAMA ROAD RIGHT INTO KUSASA ROAD RIGHT INTO MAKABENI ROAD LEFT INTO SPINE ROAD LEFT INTO NTLAZANE ROAD RIGHT INTO STEVE BIKO ROAD LEFT INTO BUKWAYO ROAD RIGHT INTO NCUMO ROAD RIGHT INTO FUNZA STREET VIA KUYASA INTO SISULU ROAD VIA MAKAYA OSCAR MPETHA INTO TAMBO ROAD INTO BATANDWA NDONDO ROAD TO HARARE AND RETURN VIA THE SAME ROUTE.
E80 KUWAIT - MAKAYA

FROM SITE C, KUWAIT RANK LEFT INTO SOLOMON TSHUKU LEFT INTO MAPHONGWANA AVENUE RIGHT INTO LANSDOWNE ROAD VIA LUZUKO AND DRIFTSAND OLD FAURE ROAD BACK INTO LANSDOWNE ROAD RIGHT INTO MEW WAY LEFT INTO PAMA ROAD, RIGHT INTO KUSASA ROAD RIGHT INTO MAKABENI ROAD LEFT INTO SPINE ROAD INTO LWANDLE DRIVE INTO ALBERTINA SISULU INTO MONGEZI ROAD INTO LAWULO RIGHT INTO LANSDOWNE INTO TUTU AVENUE RIGHT INTO LANSDOWNE ROAD LEFT INTO LINDELA ROAD

TO MACASSAR AND RETURN VIA THE SAME ROUTE.

E81 KUWAIT - MACASSAR

FROM SITE C, KUWAIT RANK RIGHT INTO SOLOMON TSHUKU LEFT INTO LANSLOWNE ROAD RIGHT INTO MEW WAY LEFT INTO PAMA ROAD LEFT INTO BONGA DRIVE (M45) INTO SULANI DRIVE INTO NYATHI AVENUE INTO LANSLOWNE ROAD RIGHT INTO FUKUTHA ROAD INTO CEKETHA ROAD TO MACASSAR AND RETURN VIA THE SAME ROUTE.

E08 KHAYELITSHA - EAST LONDON

FROM TAXI RANK AT THE TREK GARAGE IN KHAYELITSHA, INTO LANSLOWNE ROAD, LEFT INTO MEW WAY, RIGHT ONTO N2, ALONG N2 TO PORT ELIZABETH, INTO R72, ALONG R72 TO TAXI RANK IN EAST LONDON AND RETURN ALONG THE SAME ROUTE.

C38 KHAYELITSHA - UMTATA

FROM THE TAXI RANK AT THE TREK GARAGE IN LANSLOWNE ROAD KHAYELITSHA, LEFT INTO MEW WAY, LEFT ONTO R300, ONTO N1, ALONG N1 TO BEAUFORT WEST, INTO DONKIN STREET, RIGHT INTO VOORTREKKER STREET, INTO R61 TO ABERDEEN, LEFT ONTO R57 TO GRAAF REINET, THEN ALONG THE R61 TO QUEENSTOWN, RIGHT INTO ROBERTSON ROAD, RIGHT INTO CALDERWOOD STREET TO TAXI RANK IN CALDERWOOD STREET UMTATA AND RETURN ALONG THE SAME ROUTE.

E20 KHAYELITSHA - TSOLO

FROM TAXI RANK AT THE TREK GARAGE KHAYELITSHA, INTO LANSLOWNE ROAD, LEFT INTO MEW WAY, LEFT ONTO N2, ALONG, LEFT ONTO R300 TOWARDS N1, ALONG N1 TO RICHMOND, RIGHT ONTO R398, ALONG R398 TO MIDDLEBURG, ONTO R56, ALONG R56 TO INDWE, RIGHT ONTO R396, ALONG R396 TO TAXI RANK TSOLO AND RETURN ALONG THE SAME ROUTE.

F44 KHAYELITSHA - IDUTYWA

FROM TAXI RANK AT TREK GARAGE IN LANSLOWNE ROAD KHAYELITSHA LEFT INTO MEW WAY, LEFT ONTO N2, ALONG N2 TO R300, ONTO N1, ONTO N1 TO WORCESTER, RIGHT ONTO R60 THROUGH ROBERTSON AND ASHTON, RIGHT TO SWELLENDAM, LEFT ONTO N2, ALONG N2 TO COLCHESTER, RIGHT INTO R72 TO EAST LONDON, ONTO N2 TO IDUTYWA AND RETURN ALONG THE SAME ROUTE.

F61 KHAYELITSHA - TELLE BRIDGE

FROM TAXI RANK AT TREK GARAGE IN LANSLOWNE ROAD KHAYELITSHA LEFT INTO MEW WAY, LEFT ONTO N2, TO R300, ONTO N1 TO COLESBERG, RIGHT ONTO R58 TO LADY GREY, RIGHT ONTO R393 TO STERKSPRUIT ONTO PALMIET AT TELLE BRIDGE AND RETURN ALONG THE SAME ROUTE.

E99 KHAYELITSHA - MDATSANE

FROM TAXI RANK SITE C IN KHAYELITSHA LEFT INTO MEW WAY, LEFT ONTO N2, LEFT ONTO R300, ONTO N1, ALONG N1 TO BEAUFORT WEST, RIGHT INTO R61 ALONG R61 TOWARDS GRAAFF REINET, TURN RIGHT TO PORT ELIZABETH, THROUGH JANSVILLE, SOMERSET EAST, ADELAIDE, FORT BEAUFORT, MADALA, ALICE, KING WILLIAM'S TOWN TO MDANTSANE AND RETURN THE SAME ROUTE.

537 KHAYELITSHA - EAST LONDON

FROM THE TAXI GARAGE IN LANSLOWNE ROAD KHAYELITSHA, LEFT INTO MEW WAY, LEFT ONTO R300, ONTO N1, ALONG N1 UNTIL BEAUFORT WEST, RIGHT INTO R61, ALONG R61 TOWARDS GRAFF REINET, TURN RIGHT TO PORT ELIZABETH, THROUGH JANSVILLE, SOMERSET EAST, ADELAIDE, FORT BEAUFORT, MADALA, ALICE, KING WILLIAM'S TOWN TO EAST LONDON AND RETURN THE SAME ROUTE.

E97 KHAYELITSHA - MDANTSANE

FROM TAXI RANK AT ENGEN GARAGE IN KHAYELITSHA, INTO LANSLOWNE ROAD, LEFT INTO MEW WAY, RIGHT ONTO N2, ALONG N2 TO PORT ELIZABETH, INTO R72, ALONG R72 TO TAXI RANK IN MDANTSANE AND RETURN ALONG THE SAME ROUTE SUBJECT TO THE CONDITION THAT ON THE FORWARD JOURNEY NO PASSENGERS ARE PICKED UP AFTER LEAVING KHAYELITSHA AND ON THE RETURN JOURNEY NO PASSENGERS ARE DROPPED-OFF BEFORE REACHING KHAYELITSHA.

E98 KHAYELITSHA - UMTATA

FROM THE TAXI RANK AT THE ENGEN GARAGE IN LANSLOWNE ROAD KHAYELITSHA, LEFT INTO MEW WAY, LEFT ONTO R300, ONTO N1, ALONG N1 TO BEAUFORT WEST, INTO DONKIN STREET, RIGHT INTO VOORTREKKER STREET, INTO R61, ALONG R61 TO ABERDEEN, LEFT ONTO R57 TO GRAAFF REINET, THEN ALONG THE R61 TO QUEENSTOWN, RIGHT INTO ROBERTSON ROAD, RIGHT INTO CALDERWOOD STREET TO TAXI RANK IN CALDERWOOD STREET QUEENSTOWN, INTO R61 TO TAXI RANK IN UMTATA AND RETURN ALONG THE SAME ROUTE.

KHAYELITSHA - MDANTSANE

FROM THE ENGEN GARAGE IN LANSLOWNE ROAD KHAYELITSHA, LEFT INTO MEW WAY, LEFT ONTO N2, LEFT ONTO R300, ONTO N1, ALONG N1 TO BEAUFORT WEST, RIGHT INTO R61, ALONG R61 TOWARDS GRAAF REINET, TURN RIGHT TO PORT ELIZABETH, THROUGH JANSVILLE, SOMERSET EAST, ADELAIDE, FORT BEAUFORT, MADALA, ALICE, KING WILLIAM'S TOWN TO MDANTSANE AND RETURN ALONG THE SAME ROUTE

SUBJECT TO THE CONDITION THAT ON THE FORWARD JOURNEY NO PASSENGERS ARE PICKED UP AFTER LEAVING KHAYELITSHA AND ON THE RETURN JOURNEY NO PASSENGERS ARE DROPPED-OFF BEFORE REACHING KHAYELITSHA.

536 KHAYELITSHA - UMTATA

FROM THE ENGEN GARAGE IN LANSLOWNE ROAD KHAYELITSHA, LEFT INTO MEW WAY, LEFT ONTO N2, LEFT ONTO R300, ONTO N1, ALONG N1 UNTIL BEAUFORT WEST, RIGHT INTO R61, ALONG R61 UNTIL UMTATA, R61 BECOMES MAIN ROAD UMTATA TO TAXI RANK IN MAIN ROAD UMTATA AND RETURN ALONG THE SAME ROUTE.

ABOVE ROUTES SUBJECT TO THE FOLLOWING CONDITIONS:-

- (A) THAT NO PASSENGERS ARE PICKED UP AT ANY OTHER TAXI RANK.
- (B) THE VEHICLE MUST BE REGISTERED IN THE NAME OF THE LICENCE HOLDER.
- (C) THE HOLDER OF THIS LICENCE IS PROHIBITED FROM ENTERING INTO ANY AGREEMENT WHEREBY ANOTHER PARTY IS PERMITTED TO UNDERTAKE ROAD TRANSPORTATION FOR OWN GAIN UNDER AUTHORITY OF THIS LICENCE.
- (D) THE COMPLETE ROUTE MUST BE TRAVERSED AND NOT ONLY A PORTION OF IT.
- (E) THE LICENCE IS NOT TRANSFERABLE.
- (F) THE AUTHORITY IS REVIEWABLE AT ANY TIME.

OP.5538507. (2) LUTHANGO MTETELELI BASIL MB ID NO 6605245630082. (3) DISTRICT: BELLVILLE. POSTAL ADDRESS: 580 J NONTULO STREET, NEW CROSS ROADS, NYANGA, 7755 C/O BELLVILLE TAXI ASSO-CATA 22 VOLKSENTRUM, CROSS STR, BELLVILLE, 7530. (4) NEW APPLICATION. (5) 1 X 16 PASSENGERS. (6) THE CONVEYANCE OF TAXI PASSENGERS. (7) AUTHORITY: 1 BELLVILLE - DURBANVILLE

FROM TAXI RANK AT BELLVILLE, LEFT INTO STATION ROAD, RIGHT INTO DURBAN ROAD WHICH BECOMES WILLIE VAN SCHOOR ROAD, LEFT INTO BILL BEZUIDENHOUT ROAD, RIGHT INTO TYGER VALLEY CENTRE, RIGHT INTO OLD OAK ROAD, LEFT INTO DURBANVILLE ROAD, RIGHT INTO WELLINGTON ROAD, LEFT INTO NEW STREET, RIGHT INTO DURBANVILLE TAXI RANK AND RETURN ALONG THE SAME ROUTE.

2 BELLVILLE - NYANGA

FROM TAXI RANK AT BELLVILLE, RIGHT INTO CHARL MALAN STREET, RIGHT INTO BELRAIL ROAD, RIGHT INTO MODDERDAM ROAD, LEFT INTO BORCHARDS QUARRY ROAD, RIGHT INTO NY 108, LEFT INTO OWEN ROAD, LEFT INTO MILLERS ROAD, RIGHT INTO SITHANDATHU ROAD TO NYANGA TAXI RANK AND RETURN ALONG THE SAME ROUTE.

40 BELLVILLE - WALLACEDENE

FROM TAXI RANK AT BELLVILLE RAILWAY STATION, RIGHT INTO CHARL MALAN STREET, RIGHT INTO VOORTREKKER ROAD, LEFT INTO OLD PAARL ROAD PAST BRACKENFELL, NORTHPIKE, SCOTSDENE TO WALLACEDENE TURN-OFF TO TAXI RANK WALLACEDENE AND RETURN ALONG THE SAME ROUTE.

175 BELLVILLE - EVERS DAL

VANAF TAXI STAANPLEK TE BELLVILLE, IN CHARL MALANSTRAAT, REGS IN VOORTREKKERWEG, LINKS MET OU PAARLWEG, LINKS IN BILL BEZUIDENHOUT RYLAAN, REGS IN SUIKERBOSSIESTRAAT, LINKS IN OLD OAKWEG, REGS IN PANORAMAWEG, LINKS IN MOUNTAINVIEW, REGS IN EDELWISSTRAAT, REGS IN KENDALWEG, REGS IN SONDAL OOR EVERS DALWEG IN MOPANIESTRAAT, LINKS IN BETHANIESTRAAT, REGS IN VYEBOOMSTRAAT EVERS DAL EN TERUG SOOS VOLG: REGS IN HEBRONSTRAAT, OOR EVERS DALWEG, IN CHANTELEUR OOR MOUNTAINVIEW IN PANORAMAWEG, OOR OLD OAKWEG, IN SONNEBLOMSTRAAT, LINKS IN BILL BEZUIDENHOUT RYLAAN, REGS IN OU PAARLWEG, REGS IN VOORTREKKERWEG, LINKS IN CHARL MALANSTRAAT NA STAANPLEK TE BELLVILLE SPOORWEGSTASIE.

404 BELLVILLE - BLOEKOMBOS

FROM BELLVILLE TAXI RANK BELLVILLE, INTO CHARL MALAN STREET, RIGHT INTO VOORTREKKER ROAD, LEFT INTO OLD PAARL ROAD, RIGHT INTO NORTHPIKE DRIVE, INTO BUITENSINGEL, INTO PARK AVE, INTO BOESAK STREET, RIGHT INTO FIRST GATE TO WALLACEDENE, INTO SECOND GATE INTO BLOEKOMBOS AND RETURN ALONG THE SAME ROUTE.

405 BELLVILLE - BLOEKOMBOS

FROM BELLVILLE TAXI RANK BELLVILLE, INTO CHARL MALAN STREET, RIGHT INTO VOORTREKKER ROAD, LEFT INTO OLD PAARL ROAD, RIGHT INTO BOTFONTEIN ROAD, LEFT INTO BOESAK STREET, RIGHT INTO FIRST GATE AT WALLACEDENE, INTO SECOND GATE AT BLOEKOMBOS AND RETURN ALONG THE SAME ROUTE.

H56 BELLVILLE - HERMANUS

VANAF HUURMOTORSTAANPLEK TE BELLVILLE, CHARL MALANSTRAAT REGS IN VOORTREKKERSTRAAT, REGS IN R300 LINKS N2, GAAN VOORT OP N2 NA SOMERSET WES, GRABOUW, BOTRIVIER LINKS IN HAWSTON, ZWELIHLE NA HERMANUS HUURMOTORSTAANPLEK EN TERUG.

H57 BELLVILLE - WORCESTER

VANAF HUURMOTORSTAANPLEK TE BELLVILLE, LINKS IN CHARL MALANSTRAAT REGS IN

VOORTREKKERSTRAAT, LINKS IN R300, KILSRIVIER SNELWEG REGS N1 VERBY PAARL TOT BY EERSTER ROBOT BY WORCESTER WAAR REGS GEDRAAI WORD IN BRANDWAGHTWEG, LANGS RABIELAAN, LINKS IN TULBAGHSTRAAT TOT BY HUURMOTORSTAANPLEK TE HOEK VAN BARING EN TULBAGHSTRATE TE WORCESTER EN TERUG.
601 BELLVILLE - WELGEMOED

FROM TAXI RANK AT BELLVILLE, INTO STATION ROAD, RIGHT INTO DURBAN ROAD, LEFT A J WEST ROAD, LEFT INTO MARKET STREET, RIGHT INTO LANDROS STREET, LEFT INTO VOORTREKKER ROAD, RIGHT INTO LINCOLN AVE, LEFT INTO FRANS CONRADIE DRIVE, RIGHT INTO MIKE PIENAAR DRIVE, LEFT AT KARK BREMER TO DROP-OFF AND PICK-UP, LEFT INTO MIKE PIENAAR, INTO JIP DE JAGER DRIVE, RIGHT INTO VAN RIEBEECKHOF ROAD TO WELGEDACHT WELGEMOED TO DROP-OFF AND PICK-UP ONLY AND RETURN ALONG THE SAME ROUTE.
602 BELLVILLE - WELGEMOED

FROM TAXI RANK AT BELLVILLE, INTO STATION ROAD, RIGHT INTO DURBAN ROAD, LEFT INTO A J WEST ROAD, LEFT INTO MARKET STREET, RIGHT INTO LANDROS STREET, LEFT INTO VOORTREKKER ROAD, RIGHT INTO LINCOLN AVE, LEFT INTO HENDRIK VERWOERD ROAD, RIGHT INTO JIP DE JAGER DRIVE, RIGHT INTO VAN RIEBEECKHOF ROAD TO WELGEDACHT WELGEMOED TO DROP-OFF AND PICK-UP ONLY AND RETURN ALONG THE SAME ROUTE.

OP.5538508. (2) LUTHANGO MTETELELI BASIL MB ID NO 6605245630082. (3) DISTRICT: BELLVILLE. POSTAL ADDRESS: 580 J NONTULO STREET, NEW CROSS ROADS, NYANGA, 7755 C/O BELLVILLE TAXI ASSO-CATA 22 VOLKSENTRUM, CROSS STR, BELLVILLE, 7530. (4) NEW APPLICATION. (5) 1 X 16 PASSENGERS. (6) THE CONVEYANCE OF TAXI PASSENGERS. (7) AUTHORITY:
1 BELLVILLE - DURBANVILLE

FROM TAXI RANK AT BELLVILLE, LEFT INTO STATION ROAD, RIGHT INTO DURBAN ROAD WHICH BECOMES WILLIE VAN SCHOOR ROAD, LEFT INTO BILL BEZUIDENHOUT ROAD, RIGHT INTO TYGER VALLEY CENTRE, RIGHT INTO OLD OAK ROAD, LEFT INTO DURBANVILLE ROAD, RIGHT INTO WELLINGTON ROAD, LEFT INTO NEW STREET, RIGHT INTO DURBANVILLE TAXI RANK AND RETURN ALONG THE SAME ROUTE.
2 BELLVILLE - NYANGA

FROM TAXI RANK AT BELLVILLE, RIGHT INTO CHARL MALAN STREET, RIGHT INTO BELRAIL ROAD, RIGHT INTO MODDERDAM ROAD, LEFT INTO BORCHARDS QUARRY ROAD, RIGHT INTO NY 108, LEFT INTO OWEN ROAD, LEFT INTO MILLERS ROAD, RIGHT INTO SITHANDATHU ROAD TO NYANGA TAXI RANK AND RETURN ALONG THE SAME ROUTE.
40 BELLVILLE - WALLACEDENE

FROM TAXI RANK AT BELLVILLE RAILWAY STATION, RIGHT INTO CHARL MALAN STREET, RIGHT INTO VOORTREKKER ROAD, LEFT INTO OLD PAARL ROAD PAST BRACKENFELL, NORTHPIKE, SCOTSDENE TO WALLACEDENE TURN-OFF TO TAXI RANK WALLACEDENE AND RETURN ALONG THE SAME ROUTE.
175 BELLVILLE - EVERS DAL

VANAF TAXI STAANPLEK TE BELLVILLE, IN CHARL MALANSTRAAT, REGS IN VOORTREKKERWEG, LINKS MET OU PAARLWEG, LINKS IN BILL BEZUIDENHOUT RYLAAN, REGS IN SUIKERBOSSIESTRAAT, LINKS IN OLD OAKWEG, REGS IN PANORAMAWEG, LINKS IN MOUNTAINVIEW, REGS IN EDELWISSTRAAT, REGS IN KENDALWEG, REGS IN SONDAL OOR EVERS DALWEG IN MOPANIESTRAAT, LINKS IN BETHANIESTRAAT, REGS IN VYEBOOMSTRAAT EVERS DAL EN TERUG SOOS VOLG: REGS IN HEBRONSTRAAT, OOR EVERS DALWEG, IN CHANTELEUR OOR MOUNTAINVIEW IN PANORAMAWEG, OOR OLD OAKWEG, IN SONNEBLOMSTRAAT, LINKS IN BILL BEZUIDENHOUT RYLAAN, REGS IN OU PAARLWEG, REGS IN VOORTREKKERWEG, LINKS IN CHARL MALANSTRAAT NA STAANPLEK TE BELLVILLE SPOORWEGSTASIE.
404 BELLVILLE - BLOEKOMBOS

FROM BELLVILLE TAXI RANK BELLVILLE, INTO CHARL MALAN STREET, RIGHT INTO VOORTREKKER ROAD, LEFT INTO OLD PAARL ROAD, RIGHT INTO NORTHPIKE DRIVE, INTO BUITENSINGEL, INTO PARK AVE, INTO BOESAK STREET, RIGHT INTO FIRST GATE TO WALLACEDENE, INTO SECOND GATE INTO BLOEKOMBOS AND RETURN ALONG THE SAME ROUTE.
405 BELLVILLE - BLOEKOMBOS

FROM BELLVILLE TAXI RANK BELLVILLE, INTO CHARL MALAN STREET, RIGHT INTO VOORTREKKER ROAD, LEFT INTO OLD PAARL ROAD, RIGHT INTO BOTFONTEIN ROAD, LEFT INTO BOESAK STREET, RIGHT INTO FIRST GATE AT WALLACEDENE, INTO SECOND GATE AT BLOEKOMBOS AND RETURN ALONG THE SAME ROUTE.
H56 BELLVILLE - HERMANUS

VANAF HUURMOTORSTAANPLEK TE BELLVILLE, CHARL MALANSTRAAT REGS IN VOORTREKKERSTRAAT, REGS IN R300 LINKS N2, GAAN VOORT OP N2 NA SOMERSET WES, GRABOUW, BOTRIVIER LINKS IN HAWSTON, ZWELIHLE NA HERMANUS HUURMOTORSTAANPLEK EN TERUG.
H57 BELLVILLE - WORCESTER

 VANAF HUURMOTORSTAANPLEK TE BELLVILLE, LINKS IN CHARL MALANSTRAAT REGS IN VOORTREKKERSTRAAT, LINKS IN R300, KILSRIVIER SNELWEG REGS N1 VERBY PAARL TOT BY EERSTER ROBOT BY WORCESTER WAAR REGS GEDRAAI WORD IN BRANDWAGHTWEG, LANGS RABIELAAN, LINKS IN TULBAGHSTRAAT TOT BY HUURMOTORSTAANPLEK TE HOEK VAN BARING EN TULBAGHSTRATE TE WORCESTER EN TERUG.
 601 BELLVILLE - WELGEMOED

 FROM TAXI RANK AT BELLVILLE, INTO STATION ROAD, RIGHT INTO DURBAN ROAD, LEFT INTO A J WEST ROAD, LEFT INTO MARKET STREET, RIGHT INTO LANDROS STREET, LEFT INTO VOORTREKKER ROAD, RIGHT INTO LINCOLN AVE, LEFT INTO FRANS CONRADIE DRIVE, RIGHT INTO MIKE PIENAAR DRIVE, LEFT AT KARL BREMER TO DRO-OFF AND PICK-UP, LEFT INTO MIKE PIENAAR, INTO JIP DE JAGER DRIVE, RIGHT INTO VAN RIEBEECKHOF ROAD TO WELGEDACHT WELGEMOED TO DROP-OFF AND PICK-UP ONLY AND RETURN ALONG THE SAME ROUTE.
 602 BELLVILLE - WELGEMOED

 FROM TAXI RANK AT BELLVILLE, INTO STATION ROAD, RIGHT INTO DURBAN ROAD, LEFT INTO A J WEST ROAD, LEFT INTO MARKET STREET, RIGHT INTO LANDROS STREET, LEFT INTO VOORTREKKER ROAD, RIGHT INTO LINCOLN AVE, LEFT INTO HENDRIK VERWOERD ROAD, RIGHT INTO JIP DE JAGER DRIVE, RIGHT INTO VAN RIEBEECKHOF ROAD TO WELGEDACHT WELGEMOED TO DROP-OFF AND PICK-UP ONLY AND RETURN ALONG THE SAME ROUTE.

 OP.5538509. (2) LUTHANGO MTETELELI BASIL MB ID NO 6605245630082. (3) DISTRICT: BELLVILLE. POSTAL ADDRESS: 580 J NONTULO STREET, NEW CROSS ROADS, NYANGA, 7755 C/O BELLVILLE TAXI ASSO-CATA 22 VOLKSENTRUM, CROSS STR, BELLVILLE, 7530. (4) NEW APPLICATION. (5) 1 X 16 PASSENGERS. (6) THE CONVEYANCE OF TAXI PASSENGERS. (7) AUTHORITY:
 1 BELLVILLE - DURBANVILLE

 FROM TAXI RANK AT BELLVILLE, LEFT INTO STATION ROAD, RIGHT INTO DURBAN ROAD WHICH BECOMES WILLIE VAN SCHOOR ROAD, LEFT INTO BILL BEZUIDENHOUT ROAD, RIGHT INTO TYGER VALLEY CENTRE, RIGHT INTO OLD OAK ROAD, LEFT INTO DURBANVILLE ROAD, RIGHT INTO WELLINGTON ROAD, LEFT INTO NEW STREET, RIGHT INTO DURBANVILLE TAXI RANK AND RETURN ALONG THE SAME ROUTE.
 2 BELLVILLE - NYANGA

 FROM TAXI RANK AT BELLVILLE, RIGHT INTO CHARL MALAN STREET, RIGHT INTO BELRAIL ROAD, RIGHT INTO MODDERDAM ROAD, LEFT INTO BORCHARDS QUARRY ROAD, RIGHT INTO NY 108, LEFT INTO OWEN ROAD, LEFT INTO MILLERS ROAD, RIGHT INTO SITHANDATHU ROAD TO NYANGA TAXI RANK AND RETURN ALONG THE SAME ROUTE.
 BELLVILLE - WALLACEDENE

 FROM TAXI RANK AT BELLVILLE RAILWAY STATION, RIGHT INTO CHARL MALAN STREET, RIGHT INTO VOORTREKKER ROAD, LEFT INTO OLD PAARL ROAD PAST BRACKENFELL, NORTHPIKE, SCOTSDENE TO WALLACEDENE TURN-OFF TO TAXI RANK WALLACEDENE AND RETURN ALONG THE SAME ROUTE.
 175 BELLVILLE - EVERS DAL

 VANAF TAXI STAANPLEK TE BELLVILLE, IN CHARL MALANSTRAAT, REGS IN VOORTREKKERWEG, LINKS MET OU PAARLWEG, LINKS IN BILL BEZUIDENHOUT RYLAAN, REGS IN SUIKERBOSSIESTRAAT, LINKS IN OLD OAKWEG, REGS IN PANORAMAWEG, LINKS IN MOUNTAINVIEW, REGS IN EDELWISSTRAAT, REGS IN KENDALWEG, REGS IN SONDAL OOR EVERS DALWEG IN MOPANIESTRAAT, LINKS IN BETHANIESTRAAT, REGS IN VYEBOOMSTRAAT EVERS DAL EN TERUG SOOS VOLG: REGS IN HEBRONSTRAAT, OOR EVERS DALWEG, IN CHANTELEUR OOR MOUNTAINVIEW IN PANORAMAWEG, OOR OLD OAKWEG, IN SONNEBLUMSTRAAT, LINKS IN BILL BEZUIDENHOUT RYLAAN, REGS IN OU PAARLWEG, REGS IN VOORTREKKERWEG, LINKS IN CHARL MALANSTRAAT NA STAANPLEK TE BELLVILLE SPOORWEGSTASIE.
 404 BELLVILLE - BLOEKOMBOS

 FROM BELLVILLE TAXI RANK BELLVILLE, INTO CHARL MALAN STREET, RIGHT INTO VOORTREKKER ROAD, LEFT INTO OLD PAARL ROAD, RIGHT INTO NORTHPIKE DRIVE, INTO BUITENSINGEL, INTO PARK AVE, INTO BOESAK STREET, RIGHT INTO FIRST GATE TO WALLACEDENE, INTO SECOND GATE INTO BLOEKOMBOS AND RETURN ALONG THE SAME ROUTE.
 405 BELLVILLE - BLOEKOMBOS

 FROM BELLVILLE TAXI RANK BELLVILLE, INTO CHARL MALAN STREET, RIGHT INTO VOORTREKKER ROAD, LEFT INTO OLD PAARL ROAD, RIGHT INTO BOTFONTEIN ROAD, LEFT INTO BOESAK STREET, RIGHT INTO FIRST GATE AT WALLACEDENE, INTO SECOND GATE AT BLOEKOMBOS AND RETURN ALONG THE SAME ROUTE.
 H56 BELLVILLE - HERMANUS

 VANAF HUURMOTORSTAANPLEK TE BELLVILLE, CHARL MALANSTRAAT REGS IN VOORTREKKERSTRAAT, REGS IN R300 LINKS N2, GAAN VOORT OP N2 NA SOMERSET WES, GRABOUW, BOTRIVIER LINKS IN HAWSTON, ZWELIHLE NA HERMANUS

**HUURMOTORSTAANPLEK EN TERUG.
H57 BELLVILLE - WORCESTER**

VANAF HUURMOTORSTAANPLEK TE BELLVILLE, LINKS IN CHARL MALANSTRAAT REGS IN VOORTREKKERSTRAAT, LINKS IN R300, KILSRIVIER SNELWEG REGS N1 VERBY PAARL TOT BY EERSTER ROBOT BY WORCESTER WAAR REGS GEDRAAI WORD IN BRANDWAGHTWEG, LANGS RABIELAAN, LINKS IN TULBAGHSTRAAT TOT BY HUURMOTORSTAANPLEK TE HOEK VAN BARING EN TULBAGHSTRATE TE WORCESTER EN TERUG.

OP.5538532. (2) HANSEN GLORIA CLAUDINE GC ID NO 5002020174083. POSTAL ADDRESS: 20 LOWER SCOTT ROAD, OBSERVATORY, OBSERVATORY, 7925. (4) TRANSFER OF PERMIT, PERMIT NO. 511180/4 FROM HANSEN JOSEPH RALPH JR (4 X PASSENGERS, DISTRICT: CAPE TOWN). (7) AUTHORITY AS IN LAST MENTIONED PERMIT(S).

OP.5538550. (2) VAN DIEMAN CYRIL PETER ID NO 6401225129083. (3) DISTRICT: RADIUS. POSTAL ADDRESS: 6 LEADWOOD STREET, BONTEHEUWEL, CAPE TOWN, 7764. (4) NEW APPLICATION. (5) 1 X 9 PASSENGERS. (6) THE CONVEYANCE OF OTHER. (7) AUTHORITY: PICK UP POINTS WITHIN A RADIUS OF 35KM FROM PLACE OF BUSINESS 6 LEADWOOD STREET BONTEHEUWEL TO POINTS WITHIN THE RSA AND RETURN. PASSENGERS TO A COMMON DESTINATION.

OP.5538581. (2) PRINS CHRIS GERRIT CG ID NO 5002085059088. (3) DISTRICT: RADIUS. POSTAL ADDRESS: GLENHAVENLAAN 21, GLENHAVEN, BELLVILLE SUID, 7530. (4) NEW APPLICATION. (5) 1 X 14 PASSENGERS. (6) THE CONVEYANCE OF TOURISTS. (7) AUTHORITY: TO TRANSPORT TOURISTS FROM POINTS WITHIN A RADIUS OF 100 KM FROM PLACE OF BUSINESS SITUATED AT 21 GLENHAVEN AVENUE, GLENHAVEN BELLVILLE-SOUTH TO POINTS WITHIN THE WESTERN CAPE PROVINCE ORGANISED PARTIES: FROM A POINT WITHIN A RADIUS OF 100 KM FROM PLACE OF BUSINESS SITUATED AT 21 GLENHAVEN AVENUE, GLENHAVEN BELLVILLE-SOUTH, TO POINTS WITHIN THE WESTERN CAPE PROVINCE. SCHOOL TO TRANSPORT: GOEIE HOOP PRIMARY; NORTHWAY PRIMARY BELLVILLE-SOUTH PRIMARY AND HIGH SCHOOL.

OP.5538644. (2) CEADARS TAXIS CC ID NO 901208223. POSTAL ADDRESS: 45 OXFORD STREET, WOODSTOCK, 7925. (4) TRANSFER OF PERMIT, PERMIT NO. 502819/8 FROM HENDRICKS ISMAIL I (4 X PASSENGERS, DISTRICT: CAPE TOWN). (7) AUTHORITY AS IN LAST MENTIONED PERMIT(S).

OP.5538658. (2) ARENSE RIDIWAAN ID NO 6804175097087. (3) DISTRICT: CAPE TOWN. POSTAL ADDRESS: 28 HYDRANGEA STREET, KALKSTEENFONTEIN, KALKSTEENFONTEIN, 7764. (4) NEW APPLICATION. (5) 1 X 16 PASSENGERS. (6) THE CONVEYANCE OF TAXI PASSENGERS. (7) AUTHORITY: MOWBRAY - BONTEHEUWEL

MOWBRAY TAXI RANK LEFT INTO DURBAN ROAD WHICH BECOMES KLIPFONTEIN ROAD, LEFT INTO VANGUARD DRIVE, ALONG VANGUARD DRIVE, RIGHT INTO BLUEGUM STREET RIGHT INTO BONTEHEUWEL AVENUE ALONG BONTEHEUWEL AVENUE, LEFT INTO JAKKALSVLEI LAAN RIGHT INTO HONEY SUCKLE ROAD INTO TAXI RANK DROP OFF AND RETURN
21 BONTEHEUWEL - MOWBRAY

FROM TAXI RANK AT BONTEHEUWEL CIVIC CENTRE IN BLUEGUM STREET BONTEHEUWEL, RIGHT INTO JAKKALSVLEI ROAD, RIGHT INTO BONTEHEUWEL AVE, ALONG BONTEHEUWEL AVE, LEFT INTO BLUEGUM STREET, RIGHT INTO VANGUARD DRIVE, ALONG VANGUARD DRIVE, ALONG VANGUARD DRIVE, RIGHT INTO KLIPFONTEIN ROAD, WHICH BECOMES DURBAN ROAD TO ROAD TO TAXI RANK AT MOWBRAY RAILWAY STATION MOWBRAY AND RETURN ALONG THE SAME ROUTE.

OP.5538700. (2) JIKELO MALUSI SHEPHERD MS ID NO 5109275442089. POSTAL ADDRESS: EE1 TOWN 2, KHAYELITSHA, 7784 (4) OPERATING LICENCE CONVERSION, PERMIT NO. 520843/0 FROM JIKELO MALUSI SHEPHERD MS (14 X PASSENGERS, DISTRICT: WYNBERG). (7) AUTHORITY AS IN LAST MENTIONED PERMIT(S).
Permit No. 520843/0
KHAYELITSHA - BELLVILLE

FROM TAXI RANK AT KHAYELITSHA LEFT AT TRAFFIC SIGNAL, LEFT ONTO N2, PROCEED ALONG N2, LEFT AT R300 OFF-RAMP ALONG R300 TOWARDS BELLVILLE, LEFT AT KILSRIVER/BELLVILLE OFF-RAMP, LEFT IN STRAND STREET, WHICH BECOMES CVOORTREKKER ROAD, BELLVILLE, LEFT INTO CHARL MALAN STREET TO BELLVILLE TAXI RANK AND RETURN SUBJECT TO THE FOLLOWING CONDITIONS: (A) THAT NO PASSENGERS ARE PICKED UP AT ANY OTHER TAXI RANK. (B) THE VEHICLE MUST BE REGISTERED IN THE NAME OF THE PERMIT HOLDER. (C) THE HOLDER OF THIS PERMIT IS PROHIBITED FROM ENTERING INTO ANY OTHER AGREEMENT WHEREBY ANOTHER PARTY

IS PERMITTED TO UNDERTAKE ROAD TRANSPORTATION FOR OWN GAIN UNDER AUTHORITY OF THIS PERMIT. (D) THE COMPLETE ROUTE MUST BE REVERSED AND NOT ONLY A PORTION OF IT.

OP.5538720. (2) HENDRICKS CECIL JOHN CJ ID NO 5904235042080. POSTAL ADDRESS: P.O.BOX 798, WESTRIDGE, MITCHELL'S PLAIN, 7789 (4) REPLAC/VEH (INC OF PAS 15-22), PERMIT NO. 508135/8 FROM HENDRICKS CECIL JOHN CJ (22 X PASSENGERS, DISTRICT: WYNBERG).

Permit No. 508135/8

1.TAXI PASSENGERS:

126 MITCHELLS PLAIN-PORT ELIZABETH

FROM 61 TANIA STREET MITCHELL'S PLAIN, VIA MACASSAR, SOMERSET WEST, STRAND, GRABOUW, CALEDON, RIVIERSONDEREND, SWELLENDAAM, HEIDELBERG, RIVERSDAL, ALBERTINIA, MOSSELBAY, GROOT BRAK RIVER, KLEIN BRAK RIVER, GEORGE, SEDGEFIELD, KNYSNA, HARKERVILLE, PLETTENBERG BAY, NEW HORIZON, HUMANSDORP, TO PORT ELIZABETH AND RETURN ALONG THE SAME ROUTE.

L11 MITCHELL'S PLAIN-PORT ELIZABETH

FROM 43 ALABAMA CRESCENT, MITCHELL'S PLAIN, VIA MACASSAR, SOMERSET WEST, STRAND, GRABOUW, CALEDON, RIVIERSONDEREND, SWELLENDAAM, HEIDELBERG, RIVERSDALE, ALBERTINIA, MOSSEL BAY, GROOT BRAK RIVER, KLEIN BRAKRIVIER, GEORGE, SEDGEFIELD, KNUSNA, HARKERVILLE, PLETTENBERG BAY, NEW HORIZON, HUMANSDORP TO PORT ELIZABETH AND RETURN ALONG THE SAME ROUTE.

L20 MITCHELLS PLAIN - PORT ELIZABETH

FROM 43 ALABAMA CRESCENT, MITCHELLS PLAIN, RIGHT INTO EISLEBEN AVENUE ONTO THE R300 AND RIGHT ONTO THE N1 VIA PAARL THEN RIGHT INTO RIEBEECK STREET, LEFT INTO HIGH STREET, RIGHT INTO THE R60 VIA ROBERTSON AND ASHTON FOLLOWING THE R60 TOWARDS SWELLENDAAM TURN LEFT ONTO N2. (OR ALTERNATIVELY TURN LEFT INTO THE MAIN STREET OF SWELLENDAAM FOLLOW TO THE N2, TURN LEFT ONTO THE N2) AND THEN FOLLOW THE ROUTE SPECIFIED IN ROUTE 1 ABOVE TO PORT ELIZABETH AND RETURN.

L12 MITCHELL'S PLAIN-PORTERVILLE-PIKETBERG

FROM 43 ALABAMA CRESCENT, MITCHELL'S PLAIN RIGHT INTO EISLEBEN AVENUE ONTO THE R300 AND THEN RIGHT ONTO THE N1, TAKE THE KPAPMUTS OFF RAMP AND LEFT VIA WELLINGTON ALONG THE R43 AND THEN ALONG THE R44 VIA SARON AND PORTERVILLE TO PIKETBERG AND RETURN.

THE ABOVE ROUTES SUBJECT TO THE FOLLOWING CONDITIONS:

- A. THAT NO PASSENGERS ARE PICKED UP AT ANY OTHER RANK.
- B. THE VEHICLE MUST BE REGISTERED IN THE NAME OF THE LICENCE HOLDER.
- C. THE HOLDER OF THIS LICENCE IS PROHIBITED FROM ENTERING INTO ANY AGREEMENT WHEREBY ANOTHER PARTY IS PERMITTED TO UNDERTAKE ROAD TRANSPORTATION FOR OWN GAIN UNDER AUTHORITY OF THIS LICENCE.
- D. THE COMPLETE ROUTE MUST BE TRAVERSED AND NOT ONLY A PORTION OF IT.
- E. THE LICENCE IS NOT TRANSFERABLE.
- F. THE AUTHORITY IS REVIEWABLE AT ANY TIME.

2.TOURIST

FROM POINTS SITUATED WITHIN A RADIUS OF 30 KM FROM HOLDERS PLACE OF BUSINESS SITUATED AT 43 ALABAMA CRESCENT, MITCHELL'S PLAIN TO POINTS SITUATED WITHIN THE BOUNDARIES OF THE RSA AND RETURN. SUBJECT TO THE CONDITION THAT:

- A. NO COMMUTER SERVICES, INTERCITY SERVICE OPERATED IN ACCORDANCE WITH A TIME TABLE WILL BE UNDERTAKEN BY THE HOLDER OF THIS LICENCE IN TERMS OF THIS AUTHORITY FROM ANY POINTS REFERRED TO IN THE SAID AUTHORITY TO ANY OTHER POINT REFERRED TO THEREIN.
- B. THE TOURISTS TRAVEL IN A GROUP AND THAT ALL TOURISTS COMPRISING SUCH A GROUP SHALL EMBARK AND DISEMBARK AS A GROUP AT THE SAME POINT NOTWITHSTANDING THE FACT THAT THE POINT OF EMBARKATION MAY DIFFER FROM THE POINT OF DISEMBARKATION.
- C. WHENEVER THE TOURIST ACT REQUIRES A GUIDE TO ACCOMPANY A GROUP OF TOURIST
- D. THE PASSENGERS MUST BE PROTECTED BY A VALID PASSENGER LIABILITY INSURANCE COVER
- E. THE VEHICLE MUST BE FITTED WITH AIRCONDITIONING.
- F. NO SHUTTLE SERVICE TO BE OPERATED IN TERMS OF THIS AUTHORITY.
- G. THE OPERATOR CONCERNED SHALL SUBMIT TO THE PROVINCIAL OPERATING LICENCE BOARD, CAPE TOWN THE FOLLOWING PARTICULARS EVERY 3 (THREE) MONTHS GIVING THE TOTAL NUMBER OF PASSENGER PER TRIP TO A DESTINATION.

3.ORGANISED PARTIES AND THEIR PERSONAL EFFECTS-

FROM POINTS SITUATED WITHIN A RADIUS OF 30 KM FROM HOLDERS PLACE OF

BUSINESS SITUATED AT 43 ALABAMA CRESCENT, MITCHELL'S PLAIN TO POINTS SITUATED WITHIN THE RSA AND RETURN SUBJECT TO THE FOLLOWING CONDITIONS THAT THE CONVEYANCE OF SUCH A PRY MAY ONLY BE UNDERTAKEN IF THE SAME PARTY UNDERTAKES THE FORWARD AND RETURN JOURNEY AS A UNIT WITH THE SOLE MUTUAL PURPOSE OF ATTENDING ONE OR MORE OF THE FOLLOWING:

- (I) A WEDDING;
- (II) A FUNERAL
- (III) A RELIGIOUS GATHERING;
- (IV) A SPORTS MEETING, WHETHER AS PARTICIPANTS OR AS SPECTATORS;
- (V) A PICNIC OR ANY SIMILAR KIND OF ORGANISED ENTERTAINMENT OR RECREATION.
- (V) A PICNIC OR ANY SIMILAR KIND OF ORGANISED ENTERTAINMENT OR RECREATION.

OP.5538728. (2) MOBILE VIEW CC ID NO 199900523523. (3) DISTRICT: RADIUS. POSTAL ADDRESS: 10 MERINO STREET, RONDEBOSCH EAST, RONDEBOSCH EAST, 7780. (4) NEW APPLICATION. (5) 1 X 66 PASSENGERS. (6) THE CONVEYANCE OF PERSONS ON A PARTICULAR BUS ROUTE. (7) AUTHORITY: FROM POINTS SITUATED WITHIN A RADIUS OF 50KM FROM HOLDERS PLACE OF BUSINESS SITUATED AT 10 MERINO STREET, RONDEBOSCH EAST TO POINTS SITUATED WITHIN THE BOUNDRIES OF THE PROVINCE OF THE WESTERN CAPE AND RETURN.

OP.5538729. (2) VAN ROOI STANLEY ARTHUR SA ID NO 4207025088086. (3) DISTRICT: RADIUS. POSTAL ADDRESS: 61-7 AVENUE, BELGRAVIA ESTATE, ATHLONE, 7764. (4) NEW APPLICATION. (5) 1 X 8 PASSENGERS. (6) THE CONVEYANCE OF OTHER. (7) AUTHORITY: FROM POINTS SITUATED WITHIN A RADIUS OF 40KM FROM HOLDERS PLACE OF BUSINESS SITUATED AT 61 7TH AVENUE BELGRAVIA ATHLONE TO POINTS SITUATED WITHIN THE BOUNDRIES OF THE PROVINCE OF THE WESTERN CAPE AND RETURN.

OP.5538731. (2) IZEMBE TRADING 67 CC ID NO 200512646623. (3) DISTRICT: RADIUS. POSTAL ADDRESS: 28 HIGO CRESCENT, HIGGOVALE, CAPE TOWN, 8000. (4) NEW APPLICATION. (5) 1 X 14 PASSENGERS. (6) THE CONVEYANCE OF TOURISTS. (7) AUTHORITY: TOURIST/CHARTER: FROM POINTS SITUATED WITHIN A RADIUS OF 60KM FROM HOLDERS PLACE OF BUSINESS SITUATED AT 28 HUGO CRESCENT, HUGGOVALE TO POINTS SITUATED WITHIN THE BOUNDRIES OF THE REPUBLIC OF SOUTH AFRICA AND RETURN.

OP.5538732. (2) IZEMBE TRADING 67 CC ID NO 200512646623. (3) DISTRICT: RADIUS. POSTAL ADDRESS: 28 HIGO CRESCENT, HIGGOVALE, CAPE TOWN, 8000. (4) NEW APPLICATION. (5) 1 X 14 PASSENGERS. (6) THE CONVEYANCE OF TOURISTS. (7) AUTHORITY: TOURIST/CHARTER: FROM POINTS SITUATED WITHIN A RADIUS OF 60KM FROM HOLDERS PLACE OF BUSINESS SITUATED AT 28 HUGO CRESCENT, HUGGOVALE TO POINTS SITUATED WITHIN THE BOUNDRIES OF THE REPUBLIC OF SOUTH AFRICA AND RETURN.

OP.5538733. (2) IZEMBE TRADING 67 CC ID NO 200512646623. (3) DISTRICT: RADIUS. POSTAL ADDRESS: 28 HIGO CRESCENT, HIGGOVALE, CAPE TOWN, 8000. (4) NEW APPLICATION. (5) 1 X 14 PASSENGERS. (6) THE CONVEYANCE OF TOURISTS. (7) AUTHORITY: TOURIST/CHARTER: FROM POINTS SITUATED WITHIN A RADIUS OF 60KM FROM HOLDERS PLACE OF BUSINESS SITUATED AT 28 HUGO CRESCENT, HUGGOVALE TO POINTS SITUATED WITHIN THE BOUNDRIES OF THE REPUBLIC OF SOUTH AFRICA AND RETURN.

OP.5538734. (2) IZEMBE TRADING 67 CC ID NO 200512646623. (3) DISTRICT: RADIUS. POSTAL ADDRESS: 28 HIGO CRESCENT, HIGGOVALE, CAPE TOWN, 8000. (4) NEW APPLICATION. (5) 1 X 14 PASSENGERS. (6) THE CONVEYANCE OF OTHER. (7) AUTHORITY: TOURIST/CHARTER: FROM POINTS SITUATED WITHIN A RADIUS OF 60KM FROM HOLDERS PLACE OF BUSINESS SITUATED AT 28 HUGO CRESCENT, HUGGOVALE TO POINTS SITUATED WITHIN THE BOUNDRIES OF THE REPUBLIC OF SOUTH AFRICA AND RETURN.

OP.5538761. (2) ARENDSE FRANK F ID NO 6111105145089. POSTAL ADDRESS: CHAMPAGNE STRAAT 4, RIVERSIDE, PAARL OOS, 7646 (4) OPERATING LICENCE CONVERSION, PERMIT NO. 507156/1 FROM ARENDSE FRANK F (15 X PASSENGERS, DISTRICT: PAARL). (7) AUTHORITY AS IN LAST MENTIONED PERMIT(S).
Permit No. 507156/1
641 CHICAGO PAARL - SHOPRITE PAARL

VANAF TAXI STAANPLEK TE WATERBOKSTRAAT, CHICAGO, LINKS IN SPRINGBOKSTRAAT, REGS IN RIBBOKSTRAAT, LINKS IN VAN DER STELSTRAAT, CHICAGO, LINKS MET MAGNOLIASTRAAT, REGS MET BOUGAINVILLASTRAAT, REGS MET LANTANASTRAAT, LINKS MET ABATTOIRWEG, LINKS MET JAN VAN RIEBEECKWEG, REGS MET LADY GREYSTRAAT, LINKS MET WATERKANTSTRAAT TOT BY SHOPRITE OPTEL PUNT PAARL, REGS MET NUWESTRAAT, REGS MET BREDASTRAAT, LINKS MET HOOFSTRAAT, LINKS MET MARKSTRAAT, LINKS MET BERGRIVIER BOULEVARD, LINKS MET VAN DER LINGENSTRAAT, REGS NA SHOPRITE OPTEL PUNT PAARL EN TERUG SOOS VOLG: LINKS MET VAN DER LINGENSTRAAT, LINKS MET BERGRIVIER BOULEVARD, REGS MET LADY GREY STRAAT, LINKS MET HUGUENOT VERBY PAD, LINKS MET KLEIN DRAKENSTEINWEG

TOT BY HUGUENOT SPOORWEGSTASIE, LINKS MET KLEIN DRAKENSTEINWEG, LINKS MET HUGUENOT VERBY PAD, LINKD MET JAN VAN RIEBEECKWEG, REGS MET ORLEANSLAAN, LINKS MET VAN DER STELSTRAAT, REGS MET GEMSBOKSTRAAT, LINKS MET SPRINGBOKSTRAAT, LINKS IN WATERBOKSTRAAT TOT BY TAXI STAANPLEK WATERBOKSTRAAT CHICAGO.

963 CHICAGO PAARL - SHOPRITE PAARL

VANAF TAXI STAANPLEK TE VAN DER STELSTRAAT, CHICAGO, LINKS MET MAGNOLIASTRAAT, REGS MET BOUGAINVILLASTRAAT, REGS MET LANTANASTRAAT, LINKS MET ABATTOIRWEG, LINKS MET JAN VAN RIEBEECKWEG, REGS MET LADY GREYSTRAAT, LINKS MET WATERKANTSTRAAT TOT BY SHOPRITE OPTEL PUNT PAARL, REGS MET NUWESTRAAT, REGS MET BREDASTRAAT, LINKS MET HOOFSTRAAT, LINKS MET MARKSTRAAT, LINKS MET BERGRIVIER BOULEVARD, LINKS MET VAN DER LINGENSTRAAT, REGS NA SHOPRITE OPTEL PUNT PAARL EN TERUG SOOS VOLG: LINKS MET VAN DER LINGENSTRAAT, LINKS MET BERGRIVIER BOULEVARD, REGS MET LADY GREYSTRAAT, LINKS MET HUGUENOT VERBYPAD, LINKS MET KLEIN DRAKENSTEINWEG TOT BY HUGUENOT SPOORWEGSTASIE, LINKS MET KLEIN DRAKENSTEINWEG, LINKS MET HUGUENOT VERBY PAD, LINKS MET JAN VAN RIEBEECKWEG, REGS MET ORLEANSLAAN, LINKS MET VAN DER STELSTRAAT, REGS MET GEMSBOKSTRAAT, LINKS MET SPRINGBOKSTRAAT, REGS MET RIBBOKSTRAAT TOT BY VAN DER STEL TAXI STAANPLEK CHICAGO.

B20 CHICAGO TAXI RANK - DANDARACH PLAAS PAARL

VANAF TAXI STAANPLEK TE CHICAGO, IN VAN DER STELSTRAAT, REGS MET ABATTOIRWEG, LINKS MET JAN VAN RIEBEECKWEG, REGS MET KLEIN DRAKENSTEINWEG TOT BY HUGUENOTSTASIE, LINKS MET KLEIN DRAKENSTEINWEG, REGS MET JAN VAN RIEBEECKWEG, REGS MET LADY GREY STRAAT, REGS MET HOOFSTRAAT TOT BY DANDARACH PLAAS PAARL EN TERUG SOOS VOLG: IN HOOFSTRAAT, LINKS MET LADY GREYSTRAAT, REGS MET WATERKANTSTRAAT TOT BY SHOPRITE OPTELPUNT, LINKS MET VAN DER LINGENSTRAAT, LINKS MET BERGRIVIER BOULEVARD, REGS MET LADY GREYSTRAAT, LINKS MET HUGUENOT VERBY PAD, REGS MET ORLEANSLAAN OOR VAN DER STEL STRAAT TOT IN SPRINGBOKSTRAAT, REGS MET RIBBOKSTRAAT TOT BY TAXI STAAANPLEK TE CHICAGO.

B21 CHICAGO - PAARL SPOORWEGSTASIE PAARL

VANAF TAXI STAANPLEK TE CHICAGO, IN VAN DER STELSTRAAT, REGS MET ABATTOIRWEG, LINKS MET JAN VAN RIEBEECKWEG, REGS MET KLEIN DRAKENSTEINWEG TOT BY HUGUENOT STASIE, LINKS MET KLEIN DRAKENSTEINWEG, REGS MET JAN VAN RIEBEECKWEG, REGS MET LADY GREYSTRAAT, LINKS MET HOOFSTRAAT, LINKS MET HARTFORDSTRAAT, LINKS MET STASIEWEG TOT BY PAARL SPOORWEGSTASIE PAARL EN TERUG SOOS VOLG: IN STASIEWEG, REGS MET HARTFORDSTRAAT, REGS MET HOOFSTRAAT, REGS MET BERGRIVIER BOULEVARD, LINKS MET VAN DER LINGENSTRAAT TOT BY SHOPRITE OPTELPUNT, LINKS MET VAN DER LINGENSTRAAT, LINKS MET BERGRIVIER BOULEVARD, REGS MET LADY GREYSTRAAT, LINKS MET HUGUENOT VERBY PAD, REGS MET ORLEANSLAAN OOR VAN DER STELSTRAAT TOT IN SPRINGBOKSTRAAT, REGS MET RIBBOKSTRAAT TOT BY TAXI STAANPLEK CHICAGO.

B22 CHICAGO - DE HOOP STEENWERKE PAARL

VANAF TAXI STAANPLEK TE CHICAGO, IN VAN DER STELSTRAAT, REGS IN ABATTOIRWEG, LINKS IN JAN VAN RIEBEECKWEG, REGS MET KLEIN DRAKENSTEINWEG TOT BY HUGUENOT VERBY STASIE, LINKS MET KLEIN DRAKENSTEINWEG, REGS IN JAN VAN RIEBEECKWEG, REGS MET LADY GREYSTRAAT, LINKS MET HOOFSTRAAT, LINKS MET MARKSTRAAT, LINKS MET BERGRIVIER BOULEVARD, LINKS MET VAN DER LINGENSTRAAT TOT BY SHOPRITE OPTELPUNT, LINKS MET VAN DER LINGENSTRAAT, LINKS MET BERGRIVIER BOULEVARD, REGS MET LADY GREYSTRAAT, LINKS MET HUGUENOT VERBY PAD IN JAN VAN RIEBEECKWEG, REGS MET BO DAL PAD TOT BY DE HOOP STEENWERKE EN TERUG SOOS VOLG: IN BO DAL PAD, REGS MET CHOPPINLAAN, LINKS MET SIMFONIELAAN, REGS MET SONATALAAN, REGS MET SIMFONIELAAN, LINKS MET BARTHOLOMEUSSTRAAT, LINKS MET JAN VAN RIEBEECKWEG, LINKS MET ORLEANSLAAN OOR VAN DER STELSTRAAT, IN SPRINGBOKSTRAAT, REGS IN RIBBOKSTRAAT TOT BY TAXI STAANPLEK TE CHICAGO.

B23 CHICAGO - SHOPRITE PAARL

VANAF TAXI STAANPLEK TE CHICAGO, IN VAN DER STELSTRAAT, REGS MET ABATTOIRWEG, LINKS MET JAN VAN RIEBEECKWEG, REGS MET KLEIN DRAKENSTEINWEG TOT BY HUGUENOT STASIE, LINKS MET KLEIN DRAKENSTEINWEG, REGS MET JAN VAN RIEBEECKWEG, REGS MET LADY GREYSTRAAT, LINKS MET HOOFSTRAAT, LINKS MET MARKSTRAAT, LINKS MET BERGRIVIER BOULEVARD, LINKS MET VAN DER LINGENSTRAAT TOT BY SHOPRITE OPTELPUNT PAARL EN TERUG SOOS VOLG: LINKS MET VAN DER LINGENSTRAAT, LINKS MET BERGRIVIER BOULEVARD, REGS MET LADY GREYSTRAAT, LINKS MET HUGUENOT VERBYPAD, REGS MET ORLEANSLAAN OOR VAN DER STELSTRAAT, TOT IN SPRINGBOKSTRAAT, REGS MET RIBBOKSTRAAT TOT BY TAXI STAANPLEK TE CHICAGO.

B24 CHICAGO - DRAKENSTEIN GEVANGENIS

VANAF TAXI STAANPLEK TE CHICAGO, IN VAN DER STELSTRAAT, REGS MET ABATTOIRWEG, LINKS MET JAN VAN RIEBEECKWEG, REGS MET KLEIN DRAKENSTEINWEG TOT BY HUGUENOT STASIE, LINKS MET KLEIN DRAKENSTEINWEG, REGS MET JAN VAN RIEBEECKWEG, REGS MET LADY GREYSTRAAT, LINKS MET HOOFSTRAAT, LINKS MET

MARKSTRAAT, LINKS MET BERGRIVIER BOULEVARD, LINKS MET VAN DER LINGENSTRAAT TOT BY SHOPRITE OPTELPUNT, REGS MET VAN DER LINGENSTRAAT, REGS MET BERGRIVIER BOULEVARD, LINKS MET PARYS PAD TOT BY DRAKENSTEIN GEVANGENIS EN TERUG SOOS VOLG: IN PARYS PAD, LINKS MET MARKSTRAAT, LINKS MET BERGRIVIER BOULEVARD, REGS MET LADY GREYSTRAAT, LINKS MET HUGUENOT VERBY PAD, REGS ORLEANSLAAN OOR VAN DER STELSTRAAT TOT IN SPRINGBOKSTRAAT, REGS MET RIEBOKSTRAAT TOT BY TAXI STAANPLEK TE CHICAGO.

B25 CHICAGO - SHOPRITE PAARL

VANAF TAXI STAANPLEK TE CHICAGO, IN VAN DER STELSTRAAT, REGS MET ABATTOIRWEG, LINKS MET JAN VAN RIEBEECKWEG, REGS MET KLEIN DRAKENSTEINWEG TOT BY HUGUENOT STASIE, LINKS MET KLEIN DRAKENSTEINWEG, REGS MET JAN VAN RIEBEECKWEG, REGS MET LADY GREYSTRAAT, LINKS MET HOOFSTRAAT, LINKS MET MARKSTRAAT, LINKS MET BERGRIVIER BOULEVARD, LINKS MET VAN DER LINGENSTRAAT TOT BY SHOPRITE OPTELPUNT, PAARL EN TERUG SOOS VOLG: LINKS MET VAN DER LINGENSTRAAT, LINKS MET BERGRIVIER BOULEVARD, REGS MET LADY GREYSTRAAT, LINKS MET HUGUENOT VERBY PAD, REGS MET E K GREENSTRAAT, REGS MET JAN VAN RIEBEECKWEG, LINKS MET ABATTOIRWEG, LINKS MET VAN DER STELSTRAAT, REGS MET LANTANA STRAAT, LINKS MET BAUGAINVILLASTRAAT, LINKS MET MAGNOLIASTRAAT, REGS MET VAN DER STELSTRAAT TOT IN SPRINGBOKSTRAAT, REGS MET RIEBOKSTRAAT TOT BY TAXI STAANPLEK TE CHICAGO.

B26 CHICAGO - SHOPRITE PAARL

VANAF TAXI STAANPLEK TE CHICAGO, IN VAN DER STELSTRAAT, REGS MET ABATTOIRWEG, LINKS MET JAN VAN RIEBEECKWEG, REGS MET KLEIN DRAKENSTEINWEG TOT BY HUGUENOT STASIE, LINKS MET KLEIN DRAKENSTEINWEG, REGS MET JAN VAN RIEBEECKWEG, REGS MET LADY GREYSTRAAT, LINKS MET HOOFSTRAAT, LINKS MET MARKSTRAAT, LINKS MET BERGRIVIER BOULEVARD, LINKS MET VAN DER LINGENSTRAAT TOT BY SHOPRITE OPTELPUNT, PAARL EN TERUG SOOS VOLG: LINKS MET VAN DER LINGENSTRAAT, LINKS MET BERGRIVIER BOULEVARD, LINKS MET LADY GREYSTRAAT, LINKS MET HUGUENOT VERBY PAD, REGS MET ORLEANSLAAN, OOR VAN DER STELSTRAAT TOT IN SPRINGBOKSTRAAT, REGS MET RIEBOKSTRAAT TOT BY TAXI STAANPLEK TE CHICAGO.

B27 CHICAGO - LANTANA PAARL

VANAF TAXI STAANPLEK TE CHICAGO, IN VAN DER STELSTRAAT, LINKS IN MAGNOLIASTRAAT, REGS IN BOUGAINVILLA STRAAT, LINKS IN LANTANASTRAAT TOT BY KLAPPERTJIESTRAAT LANTANA EN TERUG SOOS VOLG: IN LANTANASTRAAT, REGS IN LUPINE STRAAT, LINKS IN DIZASTRAAT, REGS IN POINTSETTIASTRAAT, LINKS IN MAGNOLIASTRAAT, REGS IN VAN DER STELSTRAAT, REGS IN RIEBOKSTRAAT, LINKS IN SPRINGBOKSTRAAT, REGS IN GEMSBOKSTRAAT, LINKS IN VAN DER STELSTRAAT NA TAXI STAANPLEK TE CHICAGO.

OP.5538770. (2) TOFFAR MOGAMAT ARMEN ID NO 5810085164082. POSTAL ADDRESS: 32 YORKCHER CRESENT, RONDEVLEI PARK, MITCHELLS PLAIN, 0000 (4) OPERATING LICENCE CONVERSION, PERMIT NO. 502791/0 FROM TOFFAR MOGAMAT ARMEN (12 X PASSENGERS, DISTRICT: CAPE TOWN). (7) AUTHORITY AS IN LAST MENTIONED PERMIT(S).

Permit No. 502791/0

215: CAPE TOWN MAIN ROAD - CAMPS BAY

FROM TAXI RANK AT TOP DECK CAPE TOWN RAILWAY STATION, LEFT INTO OSWALD PIROW ROAD, LEFT INTO HERTZOG BOULEVARD, LEFT INTO HEERENGRACHT, RIGHT INTO HANS STRYDOM, LEFT INTO BUITENGRACHT STREET, RIGHT INTO SOMERSET ROAD WHICH BECOMES MAIN ROAD GREEN POINT, THROUGH SEA POINT TAKING RIGHT HAND FORK WHICH BECOMES REGENT STREET, LEFT INTO QUEENS ROAD, RIGHT INTO VICTORIA ROAD BANTRY BAY, CONTINUE ALONG VICTORIA ROAD THROUGH CLIFTON TO CAMPS BAY AND RETURN.

C63 CAPE TOWN - HEIDEVELD

FROM TAXI RANK AT TOP DECK CAPE TOWN RAILWAY STATION CAPE TOWN, LEFT INTO OSWALD PIROW STREET, RIGHT INTO EASTERN BOULEVARD, INTO SETTLERS WAY, LEFT AT ATHLONE POWER STATION OFF-RAMP, INTO JAN SMUTS DRIVE, LEFT INTO KLIPFONTEIN ROAD, LEFT INTO CALENDULA STREET, RIGHT INTO DR ABDURAGHMAN AVENUE, INTO CORNFLOWER STREET, INTO BLOSSOM STREET, LEFT INTO KLIPFONTEIN ROAD, ALONG KLIPFONTEIN ROAD, LEFT INTO 5TH AVENUE, RIGHT INTO HEIDEVELD ROAD, RIGHT INTO ASCENSION ROAD, ACROSS DUINEFONTEIN ROAD, INTO BAMBOES STREET, RIGHT INTO LAINGSBURG ROAD, LEFT INTO JONKERSHOEK ROAD HEIDEVELD AND RETURN ALONG THE SAME ROUTE SUBJECT TO THE CONDITION THAT NO PASSENGERS ARE PICKED UP AT ANY RANK IN BRIDGETOWN. NO PICKING UP OF PASSENGERS WITHIN A 400 METRE RADIUS FROM ANY TAXI RANK IN HEIDEVELD.

C64 CAPE TOWN - BRIDGETOWN

FROM TAXI RANK AT TOP DECK CAPE TOWN RAILWAY STATION CAPE

TOWN, LEFT INTO OSWALD PIROW STREET, RIGHT INTO EASTERN BOULEVARD, INTO SETTLERS WAY, LEFT AT ATHLONE POWER STATION OFF-RAMP, INTO JAN SMUTS DRIVE, LEFT INTO ELAND STREET, RIGHT INTO PROTEA STREET, LEFT INTO DR ABDURAGHMAN AVENUE, RIGHT INTO CROSS STREET, LEFT INTO SPRINGBOK STREET, LEFT INTO HICKORY STREET, RIGHT INTO DR ABDURAGHMAN AVENUE, BECOMING CORNFLOWER STREET, INTO BLOSSOM STREET, TILL KLIPFONTEIN ROAD AND RETURN TO CAPE TOWN TOP DECK AS FOLLOWS:
 LEFT INTO KLIPFONTEIN ROAD, LEFT INTO VANGUARD DRIVE, LEFT ONTO N2, DE WAAL DRIVE, EASTERN BOULEVARD LEFT INTO OSWALD PIROW STREET, RIGHT INTO TOP DECK, CAPE TOWN RAILWAY STATION.
 SUBJECT TO THAT NO PASSENGERS ARE PICKED UP ON ANY RANK IN BRIDGETOWN.
 C65 CAPE TOWN - BRIDGETOWN

FROM TAXI RANK AT TOP DECK CAPE TOWN RAILWAY STATION CAPE TOWN, LEFT INTO OSWALD PIROW STREET, RIGHT INTO EASTERN BOULEVARD, INTO SETTLERS WAY, LEFT AT ATHLONE POWER STATION OFF-RAMP, INTO JAN SMUTS DRIVE, LEFT INTO ELAND STREET, RIGHT INTO PROTEA STREET, LEFT INTO DR ABDURAGHMAN AVENUE, RIGHT INTO CROSS STREET, LEFT INTO SPRINGBOK STREET, LEFT INTO HICKORY STREET, RIGHT INTO DR ABDURAGHMAN AVENUE, INTO CORNFLOWER STREET, INTO BLOSSOM STREET, INTO KLIFONTEIN STREET TO BRIDGETOWN AND RETURN AS FOLLOWS: LEFT INTO KLIPFONTEIN ROAD, LEFT INTO VANGUARD DRIVE, LEFT ONTO N2, INTO DE WALL DRIVE, INTO EASTERN BOULEVARD, LEFT INTO OSWALD PIROW STREET, RIGHT INTO TOP DECK CAPE TOWN RAILWAY STATION CAPE TOWN SUBJECT TO THE CONDITION THAT NO PASSENGERS ARE PICKED UP AT ANY RANK IN BRIDGETOWN. NO PICKING UP OF PASSENGERS WITHIN A 400 METRE RADIUS FROM ANY TAXI RANK IN BRIDGETOWN.
 36 CAPE TOWN - HEIDEVELD

FROM TAXI RANK AT TOP DECK CAPE TOWN RAILWAY STATION, LEFT INTO OSWALD PIROW ROAD, RIGHT INTO EASTERN BOULEVARD, INTO SETTLERS WAY TO HEIDEVELD TURN OFF, RIGHT INTO MODDERDAM ROAD, ALONG MODDERDAM ROAD, RIGHT INTO ASCENTION ROAD, INTO HEIDEVELD ROAD TO TAXI RANK AT HEIDEVELD AND RETURN.

214 CAPE TOWN HIGH LEVEL ROAD - CAMPS BAY

FROM TAXI RANK AT TOP DECK CAPE TOWN RAILWAY STATION, LEFT INTO OSWALD PIROW ROAD, LEFT INTO HERTZOG BOULEVARD, LEFT INTO HEERENGRACHT, RIGHT INTO HANS STRYDOM, LEFT INTO BUITENGRACHT STREET, RIGHT INTO STRAND STREET, THROUGH DE WATERKANT, CONTINUE ALONG HIGH LEVEL ROAD, RIGHT INTO DE AVE, LEFT INTO KLOOF ROAD, RIGHT INTO FIR ROAD, LEFT INTO BROMPTON ROAD WHICH BECOMES RAVINE ROAD, RIGHT INTO VICTORIA ROAD, CONTINUE ALONG VICTORIA ROAD THROUGH BANTRY BAY, CLIFTON TO CAMPS BAY AND RETURN.

216 CAPE TOWN KLOOF ROAD - CAMPS BAY

FROM TAXI RANK AT TOP DECK CAPE TOWN RAILWAY STATION, LEFT INTO OSWALD PIROW ROAD, LEFT INTO HERTZOG BOULEVARD, LEFT INTO HEERENGRACHT, RIGHT INTO HANS STRYDOM, LEFT INTO BUITENGRACHT STREET, NEW CHURCH STREET, OVER KLOOF NEK TO CAMPS BAY DRIVE, ALONG CAMPS BAY DRIVE TO VICTORIA ROAD THROUGH BANTRY BAY, CLIFTON TO CAMPS BAY AND RETURN.

217 CAPE TOWN WESTERN BOULEVARD - CAMPS BAY

FROM TAXI RANK AT TOP DECK CAPE TOWN RAILWAY STATION, LEFT INTO OSWALD PIROW ROAD, LEFT INTO HERTZOG BOULEVARD, LEFT INTO HEERENGRACHT, RIGHT INTO HANS STRYDOM, ALONG PORT ROAD WHICH BECOMES WESTERN BOULEVARD, WHICH BECOMES BEACH ROAD, THROUGH THREE ANCHOR BAY, CONTINUE ALONG BEACH ROAD, LEFT INTO QUEENS ROAD, RIGHT INTO VICTORIA ROAD, THROUGH BANTRY BAY, CLIFTON TO CAMPS BAY AND RETURN.

D48 CAPE TOWN - SEA POINT

FROM TAXI RANK AT TOP DECK, CAPE TOWN RAILWAY STATION, CAPE TOWN, RIGHT INTO OSWALD PIROW STREET, RIGHT INTO SIR LOWRY ROAD, INTO DARLING STREET, RIGHT INTO BUITENKANT STREET, LEFT INTO STRAND STREET, RIGHT INTO ROSE STREET, WATERKANT STREET, RIGHT INTO CHIAPPINI STREET, LEFT INTO SOMERSET ROAD, INTO MAIN ROAD, GREEN POINT ALONG MAIN ROAD, INTO REGENT STREET, SEA POINT TO THE CIRCLE IN SEA POINT AND RETURN TO STATION TOP DECK ALONG THE SAME FORWARD JOURNEY ROUTE.

625 CAPE TOWN - CAMPS BAY

FROM TAXI RANK AT TOP DECK, CAPE TOWN RAILWAY STATION, CAPE TOWN RIGHT INTO OSWALD PIROW STREET, RIGHT INTO SIR LOWRY

ROAD, INTO DARLING STREET, RIGHT INTO ADDERLEY STREET, PICK UP AT WOOLWORTHS ONLY, LEFT INTO STRAND STREET, RIGHT INTO CHIAPPINI STREET, LEFT INTO WATERKANT STREET, RIGHT INTO HUDSON STREET, LEFT INTO SOMERSET ROAD, INTO MAIN ROAD, ALONG MAIN ROAD LEFT INTO QUEENS ROAD, RIGHT INTO VICTORIA ROAD, ALONG VICTORIA ROAD TO TAXI RANK IN MAIN ROAD CAMPS BAY AND RETURN.

211 CAPE TOWN - HEIDEVELD

FROM TAXI RANK AT TOP DECK, CAPE TOWN RAILWAY STATION, CAPE TOWN, RIGHT INTO OSWALD PIROW ROAD, LEFT INTO EASTERN BOULEVARD, ALONG EASTERN BOULEVARD TO SETTLERS WAY, ALONG SETTLERS WAY TO THE MODDERDAM ROAD OFF RAMP, PROCEED ALONG MODDERDAM ROAD WHICH BECOMES DUINEFONTEIN ROAD, RIGHT INTO ASCENSION ROAD, RIGHT INTO HEIDEVELD ROAD HEIDEVELD AND RETURN AS FOLLOWS: LEFT INTO VANGUARD DRIVE, RIGHT INTO KLIPFONTEIN ROAD WHICH BECOMES DURBAN ROAD, RIGHT INTO MAIN ROAD MOWBRAY, ALONG MAIN ROAD WHICH BECOMES VICTORIA ROAD, BECOMING SIR LOWRY ROAD RIGHT INTO OSWALD PIROW ROAD, LEFT INTO TOP DECK, CAPE TOWN RAILWAY STATION, CAPE TOWN.

101 CAPE TOWN - WYNBERG

FROM TAXI RANK AT TOP DECK, CAPE TOWN RAILWAY STATION, RIGHT INTO OSWALD PIROW ROAD, LEFT INTO SIR LOWRY ROAD, ALONG SIR LOWRY ROAD WHICH BECOMES VICTORIA ROAD, WHICH BECOMES MAIN ROAD AND RETURN.

102 CAPE TOWN - HIGH LEVEL ROAD - HOUT BAY

FROM TAXI RANK AT TOP DECK, CAPE TOWN RAILWAY STATION, LEFT INTO OSWALD PIROW ROAD, LEFT INTO HERTZOG BOULEVARD, LEFT INTO HEERENGRACHT, RIGHT INTO HANS STRYDOM, LEFT INTO BUITENKANT STREET, RIGHT INTO STRAND STREET, THROUGH DE WATERKANT, CONTINUE ALONG HIGH LEVEL ROAD, RIGHT INTO DE AVENUE, LEFT INTO FIR ROAD, LEFT INTO BROMPTON ROAD, WHICH BECOMES RAVINE ROAD, RIGHT INTO VICTORIA ROAD, CONTINUE ALONG VICTORIA ROAD THROUGH BANTRY BAY, CLIFTON, CAMPS BAY, BAKOVEN, PASSING LLANDUDNO, CONTINUE ALONG M6 TO HOUT BAY AND RETURN.

103 CAPE TOWN - MAIN ROAD - HOUT BAY

FROM TAXI RANK AT TOP DECK, CAPE TOWN RAILWAY STATION, LEFT INTO OSWALD PIROW ROAD, LEFT INTO HERTZOG BOULEVARD, LEFT INTO HEERENGRACHT, RIGHT INTO HANS STRYDOM, LEFT INTO BUITENKANT STREET, RIGHT INTO SOMERSET ROAD, WHICH BECOMES MAIN ROAD, GREEN POINT, THROUGH SEA POINT, TAKING RIGHT HAND FORK WHICH IS REGENT STREET, LEFT INTO QUEENS ROAD, RIGHT INTO VICTORIA ROAD BANTRY BAY, CONTINUE ALONG VICTORIA ROAD THROUGH CLIFTON, CAMPS BAY, BAKOVEN, PASSING LLANDUDNO CONTINUE ALONG M6 TO HOUT BAY HARBOUR AND RETURN.

104 CAPE TOWN - KLOOF ROAD - HOUT BAY

FROM TAXI RANK AT TOP DECK, CAPE TOWN RAILWAY STATION, LEFT INTO OSWALD PIROW ROAD, LEFT INTO HERTZOG BOULEVARD, LEFT INTO HEERENGRACHT, RIGHT INTO HANS STRYDOM, LEFT INTO BUITENKANT STREET, CONTINUE ALONG NEW CHURCH STREET, OVER KLOOF NECK TO CAMPS BAY DRIVE, ALONG CAMPS BAY DRIVE TO VICTORIA DRIVE THROUGH BANTRY BAY, CLIFTON, CAMPS BAY, BAKOVEN, PASSING LLANDUDNO, CONTINUE ALONG M6 TO HOUT BAY HARBOUR AND RETURN.

105 CAPE TOWN - WESTERN BOULEVARD - HOUT BAY

FROM TAXI RANK AT TOP DECK, CAPE TOWN RAILWAY STATION, LEFT INTO OSWALD PIROW ROAD, LEFT INTO HERTZOG BOULEVARD, LEFT INTO HEERENGRACHT, RIGHT INTO HANS STRYDOM, ALONG PORT ROAD WHICH BECOMES WESTERN BOULEVARD, WHICH BECOMES BEACH ROAD THROUGH THREE ANCHOR BAY, CONTINUE ALONG BEACH ROAD, LEFT INTO QUEENS ROAD, RIGHT INTO VICTORIA ROAD, THROUGH BANTRY BAY, CLIFTON, CAMPS BAY, BAKOVEN, PASSING LLANDUDNO CONTINUE ALONG M6 TO HOUT BAY HARBOUR AND RETURN.

448 CAPE TOWN STATION DECK - MANENBERG

FROM TOP DECK, RAILWAY STATION CAPE TOWN, LEFT INTO OSWALD PIROW, RIGHT INTO SETTLERS WAY, LEFT INTO MODDERDAM ROAD, RIGHT INTO DUINEFONTEIN ROAD, RIGHT INTO JORDAAN STREET, LEFT INTO RUIMTE ROAD, RIGHT INTO MANENBERG AVENUE, INTO GEORGE STREET, MANENBERG AND RETURN AS FOLLOWS: GEORGE STREET INTO MANENBERG AVENUE, LEFT INTO RUIMTE ROAD, RIGHT INTO JORDAAN STREET, LEFT INTO DUINEFONTEIN ROAD THROUGH OBSERVATORY, SALT RIVER, WOODSTOCK, INTO SIR LOWRY ROAD, RIGHT INTO OSWALD PIROW, LEFT INTO TOP DECK, CAPE TOWN RAILWAY STATION, CAPE TOWN.

449 CAPE TOWN STATION DECK - MANENBERG

FROM TOP DECK RAILWAY STATION, CAPE TOWN, LEFT INTO OSWALD PIROW, RIGHT INTO EASTERN BOULEVARD, INTO SETTLERS WAY, LEFT INTO M5 FREEWAY, LEFT INTO RONDEBOSCH/RED CROSS TURN OFF WHICH BECOMES KLIPFONTEIN ROAD, ALONG KLIPFONTEIN ROAD THROUGH ATHLONE, GATESVILLE, RIGHT INTO DUINEFONTEIN ROAD,

RIGHT INTO JORDAAN STREET, LEFT INTO RUIMTE ROAD, RIGHT INTO MANENBERG AVENUE, INTO GEORGE STREET, MANENBERG AND RETURN AS FOLLOWS: GEORGE STREET INTO MANENBERG AVENUE, LEFT INTO RUIMTE ROAD, RIGHT INTO JORDAAN STREET, LEFT INTO DUINEFONTEIN ROAD, LEFT INTO KLIPFONTEIN ROAD, ALONG KLIPFONTEIN ROAD WHICH BECOMES DURBAN ROAD, MOWBRAY, RIGHT INTO MAIN ROAD M4, ALONG MAIN ROAD THROUGH OBSERVATORY, SALT RIVER, WOODSTOCK, INTO SIR LOWRY ROAD, RIGHT INTO OSWALD PIROW, LEFT INTO TOP DECK, CAPE TOWN RAILWAY STATION, CAPE TOWN.

624 CAPE TOWN - WYNBERG

FROM TAXI RANK AT TOP DECK, CAPE TOWN RAILWAY STATION, CAPE TOWN, LEFT INTO OSWALD PIROW STREET, RIGHT INTO EASTERN BOULEVARD, ONTO M3, ALONG M3, LEFT INTO KLIPPER ROAD, RIGHT INTO NEWLANDS AVENUE, LEFT INTO DEAN STREET, RIGHT INTO MAIN ROAD, ALONG MAIN ROAD THROUGH NEWLANDS, CLAREMONT, KENILWORTH ROAD, RIGHT INTO THOMAS ROAD, RIGHT INTO TAXI RANK AT WYNBERG RAILWAY STATION, WYNBERG AND RETURN.

22 CAPE TOWN - HOUT BAY

FROM CAPE TOWN STATION TOP DECK, LEFT INTO OSWALD PIROW ROAD, LEFT INTO HERTZOG BOULEVARD, LEFT INTO ADDERLEY STREET, LEFT INTO HANS STRYDOM, LEFT INTO BUITENGRACHT STREET, RIGHT INTO SOMERSET ROAD, WHICH BECOMES MAIN ROAD, ALONG MAIN ROAD THROUGH GREEN POINT, SEA POINT, BANTRY BAY, CLIFTON, VICTORIA ROAD, CAMPS BAY, BAKOVEN TO HOUT BAY AND RETURN.

243 CAPE TOWN VIA M3 - WYNBERG

FROM TAXI RANK AT TOP DECK, CAPE TOWN RAILWAY STATION, LEFT INTO OSWALD PIROW ROAD, RIGHT ONTO EASTERN BOULEVARD, ALONG EASTERN BOULEVARD TAKING THE M3, LEFT AT WOLSAC DRIVE RONDEBOSCH, RIGHT INTO MAIN ROAD RONDEBOSCH, ALONG MAIN ROAD THROUGH RONDEBOSCH, NEWLANDS, CLAREMONT, HARFIELD, KENILWORTH TO WYNBERG, LEFT AT CHURCH STREET WYNBERG TO TAXI RANK AT WYNBERG RAILWAY STATION AND RETURN.

297 CAPE TOWN - VREDEHOEK

FROM TAXI RANK AT CORPORATION STREET, CAPE TOWN, RIGHT INTO BUITENKANT STREET, LEFT INTO DAVENPORT ROAD, LEFT ST JAMES STREET, RIGHT CHELMSFORD STREET, DISA PARK, VREDEHOEK AND RETURN AS FOLLOWS: INTO DEER PARK DRIVE, INTO HIGHLANDS AVENUE, INTO BUITENKANT STREET, LEFT INTO ALBERTUS STREET, RIGHT INTO CORPORATION STREET.

298 CAPE TOWN - WALMER ESTATE

FROM TAXI RANK IN CORPORATION STREET, CAPE TOWN, RIGHT INTO DARLING STREET, INTO KEIZEGRACHT STREET, INTO CHESTER STREET, INTO CORPORATION ROAD INTO MOUNTAIN ROAD, WALMER ESTATE AND RETURN AS FOLLOWS: RIGHT INTO UPPER CAMBRIDGE STREET, RIGHT INTO MELBOURNE STREET, LEFT INTO DARLING STREET, RIGHT INTO CORPORATION STREET.

343 CAPE TOWN - ORANJEZICHT

FROM TAXI RANK IN CORPORATION STREET, CAPE TOWN, RIGHT INTO DARLING STREET, RIGHT INTO BUITENKANT STREET, RIGHT INTO MYRTLES STREET, LEFT INTO BREDE STREET, RIGHT INTO PRINCE STREET, LEFT INTO UPPER ORANGE STREET, RIGHT INTO MONTROSE STREET, LEFT INTO MARION STREET TO TERMINUS IN ORANJEZICHT AND RETURN AS FOLLOWS: LEFT INTO BREDAS STREET, LEFT INTO SIDMOUTH STREET, RIGHT INTO GORGE ROAD, LEFT INTO BUITENKANT STREET, INTO CORPORATION STREET, CAPE TOWN.

603 CAPE TOWN - BONTEHEUWEL

FROM TAXI RANK AT TOP DECK, CAPE TOWN RAILWAY STATION, LEFT INTO OSWALD PIROW ROAD, RIGHT INTO HERTZOG BOULEVARD EASTERN BOULEVARD, INTO N2 ALONG N2, INTO VANGUARD DRIVE, RIGHT INTO BLUEGUM STREET, RIGHT INTO BONTEHEUWEL AVENUE, ALONG BONTEHEUWEL AVENUE, RIGHT INTO JAKKALSVLEI AVENUE, BONTEHEUWEL AND RETURN.

618 CAPE TOWN - DOCK ROAD CAPE TOWN

FROM OLD MARINE DRIVE, CAPE TOWN, INTO ADDERLEY STREET, AROUND FOUNTAIN CIRCLE, LEFT INTO HANS STRYDOM ROAD, WESTERN BOULEVARD, ALONG WESTERN BOULEVARD, RIGHT INTO PORTSWOOD ROAD, LEFT INTO DOCK ROAD GREEN POINT AND RETURN.

619 CAPE TOWN - GREEN POINT

FROM OLD MARINE DRIVE, CAPE TOWN INTO ADDERLEY STREET, AROUND FOUNTAIN CIRCLE, LEFT INTO LOWER BUITENGRACHT STREET, RIGHT INTO COEN STEYTLER ROAD, INTO DOCK ROAD, INTO BREAKWATER BOULEVARD GREEN POINT AND RETURN.

A01 CAPE TOWN - BONTEHEUWEL

FROM TAXI RANK AT TOP DECK, CAPE TOWN RAILWAY STATION, CAPE TOWN, LEFT INTO OSWALD PIROW ROAD, RIGHT INTO EASTERN BOULEVARD INTO SETTLERS WAY WHICH BECOMES N2, ALONG N2, LEFT AT VANGUARD DRIVE, RIGHT INTO BLUEGUM STREET, RIGHT INTO KIAAT ROAD, LEFT INTO BONTEHEUWEL AVENUE, LEFT INTO JAKKALSVLEI

ROAD BONTEHEUWEL AND RETURN AS FOLLOWS: RIGHT INTO HONEYSUCKLE ROAD, RIGHT INTO BLUEGUM STREET, LEFT INTO VANGUARD DRIVE, RIGHT INTO KLIPFONTEIN ROAD, ALONG KLIPFONTEIN ROAD WHICH BECOMES DURBAN ROAD, RIGHT INTO MAIN ROAD MOWBRAY, ALONG MAIN ROAD WHICH BECOMES VICTORIA ROAD, INTO SIR LOWRY ROAD, RIGHT INTO OSWALD PIROW STREET, LEFT INTO TOP DECK, CAPE TOWN RAILWAY STATION, CAPE TOWN.

A02 CAPE TOWN - BONTEHEUWEL

FROM TAXI RANK AT TOP DECK, CAPE TOWN RAILWAY STATION, CAPE TOWN, RIGHT INTO OSWALD PIROW STREET, LEFT INTO SIR LOWRY ROAD, INTO VICTORIA ROAD WHICH BECOMES MAIN ROAD, LEFT INTO SETTLERS WAY, LEFT ONTO BLACK RIVER PARK WAY, LEFT INTO KLIPFONTEIN ROAD, ALONG KLIPFONTEIN ROAD, LEFT INTO VANGUARD DRIVE, RIGHT INTO BLUEGUM STREET, RIGHT INTO BONTEHEUWEL AVENUE, RIGHT INTO JAKKALSVLEI ROAD BONTEHEUWEL AND RETURN AS FOLLOWS: LEFT INTO VANGUARD DRIVE, RIGHT INTO KLIPFONTEIN ROAD, RIGHT INTO BLACK RIVER PARK WAY, ONTO M5, LEFT ONTO N2, LEFT ONTO MOWBRAY OFF RAMP, RIGHT INTO MAIN ROAD WHICH BECOMES VICTORIA ROAD, INTO SIR LOWRY ROAD, RIGHT INTO OSWALD PIROW STREET, LEFT INTO TOP DECK, CAPE TOWN RAILWAY STATION CAPE TOWN.

CAPE TOWN - ORANJEZICHT

FROM LOWER PLEIN STREET TAXI RANK INTO DARLING STREET, LEFT INTO ADDERLEY STREET LEFT INTO BUREAU STREET, RIGHT INTO PLEIN STREET WHICH BECOMES HATFIELD STREET, ALONG UPPER ORANGE, RIGHT INTO MONTROSE STREET, LEFT INTO MARMION STREET TO TERMINUS STREET, IN ORANJEZICHT AND RETURN AS FOLLOWS: DOWN MARMION STREET, RIGHT INTO MOLTEÑO STREET, LEFT INTO RAYDEN STREET, LEFT INTO HOFF STREET, LEFT INTO BUITENSINGEL, RIGHT INTO LOOP STREET, RIGHT INTO RIEBEECK STREET, INTO ADDERLEY STREET, LEFT INTO STRAND STREET AND RIGHT INTO LOWER PLEIN STREET.

CAPE TOWN/CABLE WAY STATION

DEPART FROM TAXI RANK AT LOWER PLEIN STREET, TURN RIGHT INTO DARLING STREET, LEFT INTO ADDERLEY STREET WHICH RUNS INTO WALE STREET, LEFT INTO BUITENGRACHT STREET, ALONG BUITENGRACHT STREET WHICH BECOMES NEW CHURCH STREET, CONTINUE ALONG NEW CHURCH STREET WHICH BECOMES KLOOF NEK, LEFT INTO TAFLEBERG ROAD TO LOWER CABLE WAY AND RETURN.

OR
DEPART FROM TAXI RANK AT LOWER PLEIN STREET, TURN RIGHT INTO BUREAU STREET, LEFT INTO ADDERLEY STREET WHICH BECOMES WALE STREET, LEFT INTO BUITENGRACHT STREET WHICH BECOMES NEW CHURCH STREET, CONTINUE ALONG NEW CHURCH STREET WHICH BECOMES KLOOF NEK, LEFT INTO TAFELBERG ROAD TO LOWER CABLE WAY AND RETURN DOWN TAFELBERG ROAD INTO KLOOF NEK ROAD WHICH BECOMES NEW CHURCH STREET WHICH BECOMES BUITENGRACHT STREET, CONTINUE TILL WALE STREET INTERSECTION, TURN RIGHT INTO WALE STREET THEN LEFT INTO KLOOF STREET TILL THE STRAND STREET INTERSECTION TURN RIGHT INTO STRAND STREET AND CONTINUE TILL LOWER PLEIN STREET, TURN RIGHT AND STOP AT THE TAXI RANK.

CAPE TOWN - GARDENS

FROM TAXI RANK AT LOWER PLEIN STREET, RIGHT INTO DARLING STREET, LEFT INTO ADDERLEY STREET

OR
CONTINUE UP PLEIN STREET, TURN RIGHT INTO BUREAU STREET, LEFT INTO ADDERLEY STREET, RIGHT INTO WALE STREET, LEFT INTO LONG STREET, ALONG LONG STREET WHICH BECOMES KLOOF STREET, RIGHT INTO BELLEVUE STREET, RIGHT INTO KEW STREET GARDENS, LEFT AND RETURN AS FOLLOWS: RIGHT INTO CONTANTIA STREET WHICH BECOMES FIRDALE STREET, RIGHT INTO RIEBEECK STREET, INTO ADDERLEY STREET, LEFT INTO STRAND STREET AND RIGHT INTO LOWER PLEIN STREET.

CAPE TOWN STATION DECK - MELKBOSSTRAND AND RETURN

FROM CAPE TOWN STATION DECK, LEFT INTO OSWALD PIROW AT ROBOTS TURN RIGHT INTO N1, LEFT INTO KOEBERG ROAD ALONG KOEBERG ROAD TOWARDS KILLARNEY, LEFT INTO BLAAUWBERG ROAD, ALONG BLAAUWBERG ROAD, UNTIL OTTO DU PLESSIS TURN OFF, RIGHT INTO OTTO DU PLESSIS ROAD, ALONG OTTO DU PLESSIS DRIVE, LEFT INTO SIR DAVID BAIRD DRIVE, CONTINUE TO OTTO DU PLESSIS DRIVE, LEFT INTO OTTO DU PLESSIS DRIVE, CONTINUE ALONG OTTO DU PLESSIS DRIVE TOWARDS MELKBOSSTRAND, ONTO M14, CONTINUE OVER WEST COAST ROAD, INTO M18, RIGHT INTO POTSDAM ROAD TO KILLARNEY INTERCHANGE, INTO KOEBERG ROAD, LEFT INTO MONTAGUE DRIVE, ALONG MONTAGUE DRIVE INTO SUMMER GREENS MAIN ROAD TO THE STATION AND RETURN INTO BOSMANSDAM ROAD, LEFT INTO KOEBERG ROAD, RIGHT INTO SECTION ROAD, LEFT INTO PAARDEN EILAND ROAD TO PAARDEN EILAND AND RETURN INTO SECTION ROAD, RIGHT INTO KOEBERG ROAD, RIGHT INTO VOORTREKKER ROAD, ALONG VOORTREKKER ROAD, INTO ALBERT STREET, LEFT INTO RUSSEL STREET, RIGHT INTO SIR LOWRY ROAD, RIGHT INTO OSWALD PIROW ROAD, LEFT TOP DECK, CAPE TOWN RAILWAY STATION.

CAPE TOWN STATION TOP DECK - FRANKDALE

FROM TOP DECK INTERCHANGE LEFT INTO OSWALD PIROW ROAD, AT LAST ROBOT TURN RIGHT INTO THE N1 FREEWAY CONTINUE TILL BROOKLYN TURN-OFF, TURN RIGHT INTO SECTION STREET AND THEN LEFT INTO KOEBERG ROAD, RIGHT INTO BOSMANSDAM ROAD,

RIGHT INTO SUMMER GREENS MAIN ROAD TOWARDS CENTURY CITY AND RETURN ALONG MAIN ROAD, INTO RAILWAY ROAD, MONTAGUE GARDENS, LEFT INTO LINK ROAD, LEFT INTO MONTAGUE DRIVE, RIGHT INTO MARCONI ROAD, LEFT INTO MONTAGUE DRIVE, RIGHT INTO KOEBERG ROAD, ALONG KOEBERG ROAD, INTO POTSDAM ROAD, THROUGH KILLARNEY GARDENS, DU NOON, LEFT INTO N7, ALONG N7 PAST FRANKDALE AND MORNINGSTAR, RETURN AS FOLLOWS: LEFT INTO M19, ALONG M19 LEFT INTO WEST COAST ROAD, RIGHT INTO SANDOWN ROAD, TURN BACK INTO WEST COAST ROAD, RIGHT INTO OTTO DU PLESSIS DRIVE, LEFT INTO ZASTRON ROAD, RIGHT INTO ASCOT ROAD, INTO UNION ROAD, LEFT INTO BOUNDARY ROAD, RIGHT KOEBERG ROAD, RIGHT INTO VOORTREKKER ROAD, CONTINUE INTO ALBERT ROAD, LEFT INTO RUSSEL STREET RIGHT INTO SIR LOWRY ROAD, RIGHT INTO OSWALD PIROW LEFT ONTO TOP DECK, CAPE TOWN STATION.

CAPE TOWN - SANDDRIF - MONTAGUE GARDENS

DEPART CAPE TOWN STATION TOP DECK, TURN LEFT INTO OSWALD PIROW ROAD, PROCEED TILL THE LAST SET OF ROBOTS THEN TURN RIGHT TO PROCEED ALONG THE N1 UNTIL THE KOEBERG ROAD TURN OFF AT BROOKLYN, PROCEED ALONG KOEBERG ROAD, TURN RIGHT INTO BOSMANS DAM ROAD VIA SANDDRIFT, LEFT INTO MONTAGUE DRIVE MONTAGUE GARDENS AND RETURN AS FOLLOWS: LEFT INTO FREEDOM ROAD OR RACE COURSE ROAD, LEFT INTO KOEBERG ROAD VIA CAMBRIDGE TAXI RANK, PROCEED ALONG KOEBERG ROAD TO CAPE TOWN AND TURN LEFT ONTO N1 AND PROCEED UNTIL OSWALD PIROW ROAD TURN OFF AND TURN ONTO THE TOP DECK, CAPE TOWN STATION.

OR

PROCEED ALONG KOEBERG ROAD AND TURN RIGHT INTO VOORTREKKER ROAD CONTINUE INTO ALBERT ROAD, LEFT INTO RUSSEL STREET, RIGHT INTO SIR LOWRY ROAD RIGHT INTO OSWALD PIROW ROAD, LEFT INTO TOP DECK, CAPE TOWN STATION.

CAPE TOWN - MILNERTON

FROM TOP DECK TAXI RANK, LEFT INTO OSWALD PIROW AT ROBOT TURN RIGHT INTO THE N1 CONTINUE ALONG THE N1 UNTIL EXIT R27 ONTO MARINE DRIVE CONTINUE THROUGH PAARDEN EILAND TURN RIGHT INTO SECTION STREET, THEN LEFT INTO KOEBERG ROAD

OR

TURN LEFT INTO KING STREET, RIGHT INTO VAN RIEBEECK STREET, LEFT INTO KOEBERG ROAD

OR

CONTINUE ALONG KINGS STREET, TURN RIGHT INTO JUSTIN ROAD, LEFT INTO KOEBERG ROAD AND PROCEED ALONG AS FOLLOWS: TURN LEFT INTO ZASTRON ROAD, LEFT INTO ASCOT ROAD, LEFT INTO LOXTON ROAD, RIGHT INTO KOEBERG ROAD VIA CAMBRIDGE TAXI RANK, PROCEED ALONG KOEBERG ROAD UNTIL VOORTREKKER ROAD TO MAITLAND STATION DROP OFF PASSENGERS AND RETURN TO CAPE TOWN VIA VOORTREKKER ROAD INTO ALBERT ROAD, LEFT INTO RUSSEL STREET, RIGHT INTO SIR LOWRY ROAD RIGHT INTO OSWALD PIROW ROAD, LEFT INTO TOP DECK, CAPE TOWN STATION TAXI INTERCHANGE.

OR

AT THE BROOKLYN OFF-RAMP TURN ONTO THE N1 AND PROCEED TO OSWALD PIROW STREET AND ONTO THE CAPE TOWN STATION TOP DECK TAXI INTERCHANGE.

CAPE TOWN TO TABLE VIEW

FROM CAPE TOWN STATION TOP DECK, LEFT AT OSWALD PIROW DRIVE INTO DOCK ROAD TO PAARDEN EILAND THEN INTO MARINE DRIVE RIGHT INTO BOUNDARY ROAD, LEFT INTO KOEBERG ROAD, LEFT INTO BLAAUWBERG ROAD TO PARKLANDS ESTATE, SUNNYDALE, TABLE VIEW LEFT OTTO DU PLESSIS DRIVE INTO MARINE DRIVE TO CAPE TOWN STATION TOP DECK.

CAPE TOWN TO KOEBERG POWER STATION

FROM CAPE TOWN STATION DECK, LEFT INTO OSWALD PIROW DRIVE, INTO DOCK ROAD AND OVER MARINE DRIVE, THROUGH PAARDEN EILAND RIGHT AT SECTION STREET, LEFT INTO KOEBERG ROAD, RIGHT AT BLAAUWBERG ROAD INTO TABLE VIEW BAYSIDE, CONTINUE TO OTTO DU PLESSIS DRIVE TO KOEBERG POWER STATION AND RETURN AS FOLLOWS: ONTO WEST COAST ROAD, LEFT INTO BLAAUWBERG ROAD, RIGHT KOEBERG ROAD, LEFT CORONATION ROAD, ROYAL OR VOORTREKKER ROAD, RIGHT STATION ROAD, VIA MAITLAND STATION THEN ONTO VOORTREKKER ROAD TOWARDS SALT RIVER ROAD TRAFFIC CIRCLE INTO ALBERT ROAD, LEFT INTO RUSSEL STREET, RIGHT INTO SIR LOWRY ROAD, RIGHT OSWALD PIROW DRIVE, LEFT INTO THE CAPE TOWN STATION DECK AND RETURN.

CAPE TOWN TO SUMMER GREENS AND RETURN

FROM CAPE TOWN STATION TOP DECK, TURN LEFT INTO OSWALD PIROW STREET, AT OFF RAMP TO N1 TURN RIGHT AND PROCEED ALONG THE N1 TILL THE EXIT 10 FOR THE N7 CONTINUE ALONG N7 AND TURN LEFT INTO BOSMANS DAM ROAD AND LEFT INTO SUMMER GREENS DRIVE AND TERMINATE JOURNEY AT THE TAXI DROP OFF POINT AT 7 ELEVEN. RETURN TO CAPE TOWN AS FOLLOWS, PROCEED ALONG SUMMER GREENS DRIVE TURN RIGHT INTO MONTAGUE DRIVE LEFT INTO FREEDOM WAY, LEFT INTO KOEBERG ROAD, LEFT INTO VOORTREKKER ROAD, RIGHT INTO STATION ROAD DROP OFF PASSENGERS AT MAITLAND STATION AND RETURN TO VOORTREKKER ROAD INTO ALBERT ROAD, LEFT INTO RUSSEL STREET RIGHT INTO OSWALD PIROW STREET, TURN LEFT ONTO TOP DECK TAXI INTERCHANGE CAPE TOWN STATION.

CAPE TOWN TO PHOENIX, JOE SLOVO, SUMMER GREENS CENTURY CITY SHUTTLE SHOP AND

RETURN

DEPART CAPE TOWN STATION TOP DECK, LEFT INTO OSWALD PIROW RIGHT ONTO THE N1, LEFT ONTO MARINE DRIVE AT EXIT R27 CONTINUE ALONG MARINE DRIVE THROUGH PAARDEN EILAND INTO OTTO DU PLESSIS DRIVE THEN TURN RIGHT INTO BORDER ROAD WHICH BECOMES ZASTRON STREET

OR
TURN RIGHT INTO LOXTON ROAD, LEFT INTO ASCOT ROAD INTO BORDER ROAD INTO ZASTRON STREET THEN LEFT INTO KOEBERG ROAD THEN RIGHT INTO SCHOOL STREET WHICH BECOMES MILKY WAY RIGHT INTO FREEDOM WAY, RIGHT INTO MONTAGUE DRIVE INTO SUMMER GREENS DRIVE DROPPING PASSENGERS OFF ALONG THE WAY WITH THE JOURNEY TERMINATING AT 7 ELEVEN TAXI DROP OFF POINT IN SUMMER GREENS. THE RETURN JOURNEY IS AS FOLLOWS: DEPART SUMMER GREENS INTO MONTAGUE DRIVE, LEFT INTO FREEDOM WAY, LEFT INTO KOEBERG ROAD TO N1 TURN OFF TO CAPE TOWN STATION TAXI INTERCHANGE.
CAPE TOWN - TABLEVIEW - MELKBOSSTRAND

DEPART CAPE TOWN STATION DECK, LEFT INTO OSWALD PIROW, RIGHT ONTO THE N1, LEFT INTO SECTION STREET, LEFT INTO KINGS ROAD ALONG KINGS ROAD RIGHT INTO WEMYSS STREET, LEFT INTO KOEBERG ROAD, LEFT INTO BOUNDARY ROAD OR LOXTON ROAD OR RACE COURSE ROAD, RIGHT INTO OTTO DU PLESSIS ROAD, RIGHT INTO BLAAUWBERG ROAD, INTO SERVICE ROAD INTO MARINE CIRCLE, RIGHT INTO BEACH ROAD, INTO PERLEMOEN STREET, LEFT INTO WAVE STREET, INTO OTTO DU PLESSIS DRIVE, ALONG OTTO DU PLESSIS DRIVE, TO MELKBOSSTRAND AND RETURN AS FOLLOWS: OTTO DU PLESSIS DRIVE, LEFT INTO BLAAUWBERG BOULEVARD, BAYSIDE CENTRE, TABLE VIEW PICK UP POINT, LEFT INTO RAATZ DRIVE, INTO JANSSENS AVENUE, LEFT INTO BLAAUWBERG ROAD, ALONG BLAAUWBERG ROAD, RIGHT KOEBERG ROAD, LEFT INTO FREEDOM ROAD, RETURN INTO KOEBERG ROAD, LEFT INTO TYGERHOF ROAD, RIGHT INTO DANIEL ROAD, INTO CHEPTOWE ROAD, RIGHT INTO GANNET ROAD, LEFT INTO CLUCKMAN ROAD, LEFT INTO NAHUM ROAD, INTO WILLIAM MASON ROAD, LEFT INTO KOEBERG ROAD, ALONG KOEBERG ROAD, LEFT INTO PIET GROBLER ROAD, RIGHT INTO PRINCESS ALICE ROAD, LEFT INTO CLARENDON STREET OR LADY ANNE ROAD, LEFT INTO KOEBERG ROAD, RIGHT INTO CORONATION ROAD OR VOORTREKKER ROAD TO SALT RIVER CIRCLE INTO ALBERT ROAD, LEFT INTO RUSSEL STREET, RIGHT INTO SIR LOWRY ROAD, RIGHT INTO OSWALD PIROW LEFT ONTO TOP DECK TAXI INTERCHANGE.
CAPE TOWN - BROOKLYN, RUGBY, CAMBRIDGE AND RETURN

DEPART CAPE TOWN STATION DECK, LEFT INTO OSWALD PIROW, RIGHT ONTO N1, LEFT INTO SECTION STREET, LEFT INTO KING ROAD, RIGHT INTO VAN RIEBEECK ROAD LEFT INTO KOEBERG ROAD

OR
CONTINUE ALONG KING ROAD, TURN RIGHT INTO JUSTIN STREET, LEFT INTO KOEBERG ROAD, CONTINUE ALONG KOEBERG ROAD TILL CAMBRIDGE CENTRE POINT AND RETURN ALONG KOEBERG ROAD TO MAITLAND STATION TURN LEFT INTO CORONATION ROAD OR ROYAL ROAD OR VOORTREKKER ROAD, TURN RIGHT INTO STATION ROAD. DROP OFF PASSENGERS AND RETURN EITHER VIA VOORTREKKER ROAD INTO ALBERT ROAD AT SALT RIVER TRAFFIC CIRCLE INTO ALBERT ROAD, LEFT INTO RUSSEL STREET, RIGHT INTO OSWALD PIROW STREET, LEFT ONTO CAPE TOWN STATION DECK TAXI INTERCHANGE.

OP.5538771. (2) TOFFAR MOGAMAT ARMEN ID NO 5810085164082. POSTAL ADDRESS: 32 YORKCHER CRESENT, RONDEVLEI PARK, MITCHELLS PLAIN, 0000 (4) OPERATING LICENCE CONVERSION, PERMIT NO. 501866/3 FROM TOFFAR MOGAMAT ARMEN (15 X PASSENGERS, DISTRICT: CAPE TOWN). (7) AUTHORITY AS IN LAST MENTIONED PERMIT(S).

Permit No. 501866/3

215: CAPE TOWN MAIN ROAD - CAMPS BAY

FROM TAXI RANK AT TOP DECK CAPE TOWN RAILWAY STATION, LEFT INTO OSWALD PIROW ROAD, LEFT INTO HERTZOG BOULEVARD, LEFT INTO HEERENGRACHT, RIGHT INTO HANS STRYDOM, LEFT INTO BUITENGRACHT STREET, RIGHT INTO SOMERSET ROAD WHICH BECOMES MAIN ROAD GREEN POINT, THROUGH SEA POINT TAKING RIGHT HAND FORK WHICH BECOMES REGENT STREET, LEFT INTO QUEENS ROAD, RIGHT INTO VICTORIA ROAD BANTRY BAY, CONTINUE ALONG VICTORIA ROAD THROUGH CLIFTON TO CAMPS BAY AND RETURN.
C63 CAPE TOWN - HEIDEVELD

FROM TAXI RANK AT TOP DECK CAPE TOWN RAILWAY STATION CAPE TOWN, LEFT INTO OSWALD PIROW STREET, RIGHT INTO EASTERN BOULEVARD, INTO SETTLERS WAY, LEFT AT ATHLONE POWER STATION OFF-RAMP, INTO JAN SMUTS DRIVE, LEFT INTO KLIPFONTEIN ROAD, LEFT INTO CALENDULA STREET, RIGHT INTO DR ABDURAGHMAN AVENUE, INTO CORNFLOWER STREET, INTO BLOSSOM STREET, LEFT INTO KLIPFONTEIN ROAD, ALONG KLIPFONTEIN ROAD, LEFT INTO 5TH

AVENUE, RIGHT INTO HEIDEVELD ROAD, RIGHT INTO ASCENSION ROAD, ACROSS DUINEFONTEIN ROAD, INTO BAMBOES STREET, RIGHT INTO LAINGSBURG ROAD, LEFT INTO JONKERSHOEK ROAD HEIDEVELD AND RETURN ALONG THE SAME ROUTE SUBJECT TO THE CONDITION THAT NO PASSENGERS ARE PICKED UP AT ANY RANK IN BRIDGETOWN. NO PICKING UP OF PASSENGERS WITHIN A 400 METRE RADIUS FROM ANY TAXI RANK IN HEIDEVELD.

C64 CAPE TOWN - BRIDGETOWN

FROM TAXI RANK AT TOP DECK CAPE TOWN RAILWAY STATION CAPE TOWN, LEFT INTO OSWALD PIROW STREET, RIGHT INTO EASTERN BOULEVARD, INTO SETTLERS WAY, LEFT AT ATHLONE POWER STATION OFF-RAMP, INTO JAN SMUTS DRIVE, LEFT INTO ELAND STREET, RIGHT INTO PROTEA STREET, LEFT INTO DR ABDURAGHMAN AVENUE, RIGHT INTO CROSS STREET, LEFT INTO SPRINGBOK STREET, LEFT INTO HICKORY STREET, RIGHT INTO DR ABDURAGHMAN AVENUE, BECOMING CORNFLOWER STREET, INTO BLOSSOM STREET, TILL KLIPFONTEIN ROAD AND RETURN TO CAPE TOWN TOP DECK AS FOLLOWS: LEFT INTO KLIPFONTEIN ROAD, LEFT INTO VANGUARD DRIVE, LEFT ONTO N2, DE WAAL DRIVE, EASTERN BOULEVARD LEFT INTO OSWALD PIROW STREET, RIGHT INTO TOP DECK, CAPE TOWN RAILWAY STATION. SUBJECT TO THAT NO PASSENGERS ARE PICKED UP ON ANY RANK IN BRIDGETOWN.

C65 CAPE TOWN - BRIDGETOWN

FROM TAXI RANK AT TOP DECK CAPE TOWN RAILWAY STATION CAPE TOWN, LEFT INTO OSWALD PIROW STREET, RIGHT INTO EASTERN BOULEVARD, INTO SETTLERS WAY, LEFT AT ATHLONE POWER STATION OFF-RAMP, INTO JAN SMUTS DRIVE, LEFT INTO ELAND STREET, RIGHT INTO PROTEA STREET, LEFT INTO DR ABDURAGHMAN AVENUE, RIGHT INTO CROSS STREET, LEFT INTO SPRINGBOK STREET, LEFT INTO HICKORY STREET, RIGHT INTO DR ABDURAGHMAN AVENUE, INTO CORNFLOWER STREET, INTO BLOSSOM STREET, INTO KLIFONTEIN STREET TO BRIDGETOWN AND RETURN AS FOLLOWS: LEFT INTO KLIPFONTEIN ROAD, LEFT INTO VANGUARD DRIVE, LEFT ONTO N2, INTO DE WALL DRIVE, INTO EASTERN BOULEVARD, LEFT INTO OSWALD PIROW STREET, RIGHT INTO TOP DECK CAPE TOWN RAILWAY STATION CAPE TOWN SUBJECT TO THE CONDITION THAT NO PASSENGERS ARE PICKED UP AT ANY RANK IN BRIDGETOWN. NO PICKING UP OF PASSENGERS WITHIN A 400 METRE RADIUS FROM ANY TAXI RANK IN BRIDGETOWN.

36 CAPE TOWN - HEIDEVELD

FROM TAXI RANK AT TOP DECK CAPE TOWN RAILWAY STATION, LEFT INTO OSWALD PIROW ROAD, RIGHT INTO EASTERN BOULEVARD, INTO SETTLERS WAY TO HEIDEVELD TURN OFF, RIGHT INTO MODDERDAM ROAD, ALONG MODDERDAM ROAD, RIGHT INTO ASCENTION ROAD, INTO HEIDEVELD ROAD TO TAXI RANK AT HEIDEVELD AND RETURN.

214 CAPE TOWN HIGH LEVEL ROAD - CAMPS BAY

FROM TAXI RANK AT TOP DECK CAPE TOWN RAILWAY STATION, LEFT INTO OSWALD PIROW ROAD, LEFT INTO HERTZOG BOULEVARD, LEFT INTO HEERENGRACHT, RIGHT INTO HANS STRYDOM, LEFT INTO BUITENGRACHT STREET, RIGHT INTO STRAND STREET, THROUGH DE WATERKANT, CONTINUE ALONG HIGH LEVEL ROAD, RIGHT INTO DE AVE, LEFT INTO KLOOF ROAD, RIGHT INTO FIR ROAD, LEFT INTO BROMPTON ROAD WHICH BECOMES RAVINE ROAD, RIGHT INTO VICTORIA ROAD, CONTINUE ALONG VICTORIA ROAD THROUGH BANTRY BAY, CLIFTON TO CAMPS BAY AND RETURN.

216 CAPE TOWN KLOOF ROAD - CAMPS BAY

FROM TAXI RANK AT TOP DECK CAPE TOWN RAILWAY STATION, LEFT INTO OSWALD PIROW ROAD, LEFT INTO HERTZOG BOULEVARD, LEFT INTO HEERENGRACHT, RIGHT INTO HANS STRYDOM, LEFT INTO BUITENGRACHT STREET, NEW CHURCH STREET, OVER KLOOF NEK TO CAMPS BAY DRIVE, ALONG CAMPS BAY DRIVE TO VICTORIA ROAD THROUGH BANTRY BAY, CLIFTON TO CAMPS BAY AND RETURN.

217 CAPE TOWN WESTERN BOULEVARD - CAMPS BAY

FROM TAXI RANK AT TOP DECK CAPE TOWN RAILWAY STATION, LEFT INTO OSWALD PIROW ROAD, LEFT INTO HERTZOG BOULEVARD, LEFT INTO HEERENGRACHT, RIGHT INTO HANS STRYDOM, ALONG PORT ROAD WHICH BECOMES WESTERN BOULEVARD, WHICH BECOMES BEACH ROAD, THROUGH THREE ANCHOR BAY, CONTINUE ALONG BEACH ROAD, LEFT INTO QUEENS ROAD, RIGHT INTO VICTORIA ROAD, THROUGH BANTRY BAY, CLIFTON TO CAMPS BAY AND RETURN.

D48 CAPE TOWN - SEA POINT

FROM TAXI RANK AT TOP DECK, CAPE TOWN RAILWAY STATION, CAPE TOWN, RIGHT INTO OSWALD PIROW STREET, RIGHT INTO SIR LOWRY

ROAD, INTO DARLING STREET, RIGHT INTO BUITENKANT STREET, LEFT INTO STRAND STREET, RIGHT INTO ROSE STREET, WATERKANT STREET, RIGHT INTO CHIAPPINI STREET, LEFT INTO SOMERSET ROAD, INTO MAIN ROAD, GREEN POINT ALONG MAIN ROAD, INTO REGENT STREET, SEA POINT TO THE CIRCLE IN SEA POINT AND RETURN TO STATION TOP DECK ALONG THE SAME FORWARD JOURNEY ROUTE.

625 CAPE TOWN - CAMPS BAY

FROM TAXI RANK AT TOP DECK, CAPE TOWN RAILWAY STATION, CAPE TOWN RIGHT INTO OSWALD PIROW STREET, RIGHT INTO SIR LOWRY ROAD, INTO DARLING STREET, RIGHT INTO ADDERLEY STREET, PICK UP AT WOOLWORTHS ONLY, LEFT INTO STRAND STREET, RIGHT INTO CHIAPPINI STREET, LEFT INTO WATERKANT STREET, RIGHT INTO HUDSON STREET, LEFT INTO SOMERSET ROAD, INTO MAIN ROAD, ALONG MAIN ROAD LEFT INTO QUEENS ROAD, RIGHT INTO VICTORIA ROAD, ALONG VICTORIA ROAD TO TAXI RANK IN MAIN ROAD CAMPS BAY AND RETURN.

211 CAPE TOWN - HEIDEVELD

FROM TAXI RANK AT TOP DECK, CAPE TOWN RAILWAY STATION, CAPE TOWN, RIGHT INTO OSWALD PIROW ROAD, LEFT INTO EASTERN BOULEVARD, ALONG EASTERN BOULEVARD TO SETTLERS WAY, ALONG SETTLERS WAY TO THE MODDERDAM ROAD OFF RAMP, PROCEED ALONG MODDERDAM ROAD WHICH BECOMES DUINEFONTEIN ROAD, RIGHT INTO ASCENSION ROAD, RIGHT INTO HEIDEVELD ROAD HEIDEVELD AND RETURN AS FOLLOWS: LEFT INTO VANGUARD DRIVE, RIGHT INTO KLIPFONTEIN ROAD WHICH BECOMES DURBAN ROAD, RIGHT INTO MAIN ROAD MOWBRAY, ALONG MAIN ROAD WHICH BECOMES VICTORIA ROAD, BECOMING SIR LOWRY ROAD RIGHT INTO OSWALD PIROW ROAD, LEFT INTO TOP DECK, CAPE TOWN RAILWAY STATION, CAPE TOWN.

101 CAPE TOWN - WYNBERG

FROM TAXI RANK AT TOP DECK, CAPE TOWN RAILWAY STATION, RIGHT INTO OSWALD PIROW ROAD, LEFT INTO SIR LOWRY ROAD, ALONG SIR LOWRY ROAD WHICH BECOMES VICTORIA ROAD, WHICH BECOMES MAIN ROAD AND RETURN.

102 CAPE TOWN - HIGH LEVEL ROAD - HOUT BAY

FROM TAXI RANK AT TOP DECK, CAPE TOWN RAILWAY STATION, LEFT INTO OSWALD PIROW ROAD, LEFT INTO HERTZOG BOULEVARD, LEFT INTO HEERENGRACHT, RIGHT INTO HANS STRYDOM, LEFT INTO BUITENKANT STREET, RIGHT INTO STRAND STREET, THROUGH DE WATERKANT, CONTINUE ALONG HIGH LEVEL ROAD, RIGHT INTO DE AVENUE, LEFT INTO FIR ROAD, LEFT INTO BROMPTON ROAD, WHICH BECOMES RAVINE ROAD, RIGHT INTO VICTORIA ROAD, CONTINUE ALONG VICTORIA ROAD THROUGH BANTRY BAY, CLIFTON, CAMPS BAY, BAKOVEN, PASSING LLANDUDNO, CONTINUE ALONG M6 TO HOUT BAY AND RETURN.

103 CAPE TOWN - MAIN ROAD - HOUT BAY

FROM TAXI RANK AT TOP DECK, CAPE TOWN RAILWAY STATION, LEFT INTO OSWALD PIROW ROAD, LEFT INTO HERTZOG BOULEVARD, LEFT INTO HEERENGRACHT, RIGHT INTO HANS STRYDOM, LEFT INTO BUITENKANT STREET, RIGHT INTO SOMERSET ROAD, WHICH BECOMES MAIN ROAD, GREEN POINT, THROUGH SEA POINT, TAKING RIGHT HAND FORK WHICH IS REGENT STREET, LEFT INTO QUEENS ROAD, RIGHT INTO VICTORIA ROAD BANTRY BAY, CONTINUE ALONG VICTORIA ROAD THROUGH CLIFTON, CAMPS BAY, BAKOVEN, PASSING LLANDUDNO CONTINUE ALONG M6 TO HOUT BAY HARBOUR AND RETURN.

104 CAPE TOWN - KLOOF ROAD - HOUT BAY

FROM TAXI RANK AT TOP DECK, CAPE TOWN RAILWAY STATION, LEFT INTO OSWALD PIROW ROAD, LEFT INTO HERTZOG BOULEVARD, LEFT INTO HEERENGRACHT, RIGHT INTO HANS STRYDOM, LEFT INTO BUITENKANT STREET, CONTINUE ALONG NEW CHURCH STREET, OVER KLOOF NECK TO CAMPS BAY DRIVE, ALONG CAMPS BAY DRIVE TO VICTORIA DRIVE THROUGH BANTRY BAY, CLIFTON, CAMPS BAY, BAKOVEN, PASSING LLANDUDNO, CONTINUE ALONG M6 TO HOUT BAY HARBOUR AND RETURN.

105 CAPE TOWN - WESTERN BOULEVARD - HOUT BAY

FROM TAXI RANK AT TOP DECK, CAPE TOWN RAILWAY STATION, LEFT INTO OSWALD PIROW ROAD, LEFT INTO HERTZOG BOULEVARD, LEFT INTO HEERENGRACHT, RIGHT INTO HANS STRYDOM, ALONG PORT ROAD WHICH BECOMES WESTERN BOULEVARD, WHICH BECOMES BEACH ROAD THROUGH THREE ANCHOR BAY, CONTINUE ALONG BEACH ROAD, LEFT INTO QUEENS ROAD, RIGHT INTO VICTORIA ROAD, THROUGH BANTRY BAY, CLIFTON, CAMPS BAY, BAKOVEN, PASSING LLANDUDNO CONTINUE ALONG M6 TO HOUT BAY HARBOUR AND RETURN.

448 CAPE TOWN STATION DECK - MANENBERG

FROM TOP DECK, RAILWAY STATION CAPE TOWN, LEFT INTO OSWALD PIROW, RIGHT INTO SETTLERS WAY, LEFT INTO MODDERDAM ROAD, RIGHT INTO DUINEFONTEIN ROAD, RIGHT INTO JORDAAN STREET, LEFT INTO RUIMTE ROAD, RIGHT INTO MANENBERG AVENUE, INTO GEORGE STREET, MANENBERG AND RETURN AS FOLLOWS: GEORGE STREET

INTO MANENBERG AVENUE, LEFT INTO RUIMTE ROAD, RIGHT INTO JORDAAN STREET, LEFT INTO DUINEFONTEIN ROAD THROUGH OBSERVATORY, SALT RIVER, WOODSTOCK, INTO SIR LOWRY ROAD, RIGHT INTO OSWALD PIROW, LEFT INTO TOP DECK, CAPE TOWN RAILWAY STATION, CAPE TOWN.

449 CAPE TOWN STATION DECK - MANENBERG

FROM TOP DECK RAILWAY STATION, CAPE TOWN, LEFT INTO OSWALD PIROW, RIGHT INTO EASTERN BOULEVARD, INTO SETTLERS WAY, LEFT INTO M5 FREEWAY, LEFT INTO RONDEBOSCH/RED CROSS TURN OFF WHICH BECOMES KLIPFONTEIN ROAD, ALONG KLIPFONTEIN ROAD THROUGH ATHLONE, GATESVILLE, RIGHT INTO DUINEFONTEIN ROAD, RIGHT INTO JORDAAN STREET, LEFT INTO RUIMTE ROAD, RIGHT INTO MANENBERG AVENUE, INTO GEORGE STREET, MANENBERG AND RETURN AS FOLLOWS: GEORGE STREET INTO MANENBERG AVENUE, LEFT INTO RUIMTE ROAD, RIGHT INTO JORDAAN STREET, LEFT INTO DUINEFONTEIN ROAD, LEFT INTO KLIPFONTEIN ROAD, ALONG KLIPFONTEIN ROAD WHICH BECOMES DURBAN ROAD, MOWBRAY, RIGHT INTO MAIN ROAD M4, ALONG MAIN ROAD THROUGH OBSERVATORY, SALT RIVER, WOODSTOCK, INTO SIR LOWRY ROAD, RIGHT INTO OSWALD PIROW, LEFT INTO TOP DECK, CAPE TOWN RAILWAY STATION, CAPE TOWN.

624 CAPE TOWN - WYNBERG

FROM TAXI RANK AT TOP DECK, CAPE TOWN RAILWAY STATION, CAPE TOWN, LEFT INTO OSWALD PIROW STREET, RIGHT INTO EASTERN BOULEVARD, ONTO M3, ALONG M3, LEFT INTO KLIPPER ROAD, RIGHT INTO NEWLANDS AVENUE, LEFT INTO DEAN STREET, RIGHT INTO MAIN ROAD, ALONG MAIN ROAD THROUGH NEWLANDS, CLAREMONT, KENILWORTH ROAD, RIGHT INTO THOMAS ROAD, RIGHT INTO TAXI RANK AT WYNBERG RAILWAY STATION, WYNBERG AND RETURN.

22 CAPE TOWN - HOUT BAY

FROM CAPE TOWN STATION TOP DECK, LEFT INTO OSWALD PIROW ROAD, LEFT INTO HERTZOG BOULEVARD, LEFT INTO ADDERLEY STREET, LEFT INTO HANS STRYDOM, LEFT INTO BUITENGRACHT STREET, RIGHT INTO SOMERSET ROAD, WHICH BECOMES MAIN ROAD, ALONG MAIN ROAD THROUGH GREEN POINT, SEA POINT, BANTRY BAY, CLIFTON, VICTORIA ROAD, CAMPS BAY, BAKOVEN TO HOUT BAY AND RETURN.

243 CAPE TOWN VIA M3 - WYNBERG

FROM TAXI RANK AT TOP DECK, CAPE TOWN RAILWAY STATION, LEFT INTO OSWALD PIROW ROAD, RIGHT ONTO EASTERN BOULEVARD, ALONG EASTERN BOULEVARD TAKING THE M3, LEFT AT WOLSAC DRIVE RONDEBOSCH, RIGHT INTO MAIN ROAD RONDEBOSCH, ALONG MAIN ROAD THROUGH RONDEBOSCH, NEWLANDS, CLAREMONT, HARFIELD, KENILWORTH TO WYNBERG, LEFT AT CHURCH STREET WYNBERG TO TAXI RANK AT WYNBERG RAILWAY STATION AND RETURN.

297 CAPE TOWN - VREDEHOEK

FROM TAXI RANK AT CORPORATION STREET, CAPE TOWN, RIGHT INTO BUITENKANT STREET, LEFT INTO DAVENPORT ROAD, LEFT ST JAMES STREET, RIGHT CHELMSFORD STREET, DISA PARK, VREDEHOEK AND RETURN AS FOLLOWS: INTO DEER PARK DRIVE, INTO HIGHLANDS AVENUE, INTO BUITENKANT STREET, LEFT INTO ALBERTUS STREET, RIGHT INTO CORPORATION STREET.

298 CAPE TOWN - WALMER ESTATE

FROM TAXI RANK IN CORPORATION STREET, CAPE TOWN, RIGHT INTO DARLING STREET, INTO KEIZEGRACHT STREET, INTO CHESTER STREET, INTO CORPORATION ROAD INTO MOUNTAIN ROAD, WALMER ESTATE AND RETURN AS FOLLOWS: RIGHT INTO UPPER CAMBRIDGE STREET, RIGHT INTO MELBOURNE STREET, LEFT INTO DARLING STREET, RIGHT INTO CORPORATION STREET.

343 CAPE TOWN - ORANJEZICHT

FROM TAXI RANK IN CORPORATION STREET, CAPE TOWN, RIGHT INTO DARLING STREET, RIGHT INTO BUITENKANT STREET, RIGHT INTO MYRTLES STREET, LEFT INTO BREDE STREET, RIGHT INTO PRINCE STREET, LEFT INTO UPPER ORANGE STREET, RIGHT INTO MONTROSE STREET, LEFT INTO MARMON STREET TO TERMINUS IN ORANJEZICHT AND RETURN AS FOLLOWS: LEFT INTO BREDAS STREET, LEFT INTO SIDMOUTH STREET, RIGHT INTO GORGE ROAD, LEFT INTO BUITENKANT STREET, INTO CORPORATION STREET, CAPE TOWN.

603 CAPE TOWN - BONTEHEUWEL

FROM TAXI RANK AT TOP DECK, CAPE TOWN RAILWAY STATION, LEFT INTO OSWALD PIROW ROAD, RIGHT INTO HERTZOG BOULEVARD EASTERN BOULEVARD, INTO N2 ALONG N2, INTO VANGUARD DRIVE, RIGHT INTO BLUEGUM STREET, RIGHT INTO BONTEHEUWEL AVENUE, ALONG BONTEHEUWEL AVENUE, RIGHT INTO JAKKALSVLEI AVENUE, BONTEHEUWEL AND RETURN.

618 CAPE TOWN - DOCK ROAD CAPE TOWN

FROM OLD MARINE DRIVE, CAPE TOWN, INTO ADDERLEY STREET, AROUND FOUNTAIN CIRCLE, LEFT INTO HANS STRYDOM ROAD, WESTERN BOULEVARD, ALONG WESTERN BOULEVARD, RIGHT INTO PORTSWOOD ROAD, LEFT INTO DOCK ROAD GREEN POINT AND RETURN.

619 CAPE TOWN - GREEN POINT

 FROM OLD MARINE DRIVE, CAPE TOWN INTO ADDERLEY STREET, AROUND FOUNTAIN CIRCLE, LEFT INTO LOWER BUITENGRACHT STREET, RIGHT INTO COEN STEYTLER ROAD, INTO DOCK ROAD, INTO BREAKWATER BOULEVARD GREEN POINT AND RETURN.
 A01 CAPE TOWN - BONTEHEUWEL

FROM TAXI RANK AT TOP DECK, CAPE TOWN RAILWAY STATION, CAPE TOWN, LEFT INTO OSWALD PIROW ROAD, RIGHT INTO EASTERN BOULEVARD INTO SETTLERS WAY WHICH BECOMES N2, ALONG N2, LEFT AT VANGUARD DRIVE, RIGHT INTO BLUEGUM STREET, RIGHT INTO KIAAT ROAD, LEFT INTO BONTEHEUWEL AVENUE, LEFT INTO JAKKALSVLEI ROAD BONTEHEUWEL AND RETURN AS FOLLOWS: RIGHT INTO HONEYSUCKLE ROAD, RIGHT INTO BLUEGUM STREET, LEFT INTO VANGUARD DRIVE, RIGHT INTO KLIPFONTEIN ROAD, ALONG KLIPFONTEIN ROAD WHICH BECOMES DURBAN ROAD, RIGHT INTO MAIN ROAD MOWBRAY, ALONG MAIN ROAD WHICH BECOMES VICTORIA ROAD, INTO SIR LOWRY ROAD, RIGHT INTO OSWALD PIROW STREET, LEFT INTO TOP DECK, CAPE TOWN RAILWAY STATION, CAPE TOWN.
 A02 CAPE TOWN - BONTEHEUWEL

FROM TAXI RANK AT TOP DECK, CAPE TOWN RAILWAY STATION, CAPE TOWN, RIGHT INTO OSWALD PIROW STREET, LEFT INTO SIR LOWRY ROAD, INTO VICTORIA ROAD WHICH BECOMES MAIN ROAD, LEFT INTO SETTLERS WAY, LEFT ONTO BLACK RIVER PARK WAY, LEFT INTO KLIPFONTEIN ROAD, ALONG KLIPFONTEIN ROAD, LEFT INTO VANGUARD DRIVE, RIGHT INTO BLUEGUM STREET, RIGHT INTO BONTEHEUWEL AVENUE, RIGHT INTO JAKKALSVLEI ROAD BONTEHEUWEL AND RETURN AS FOLLOWS: LEFT INTO VANGUARD DRIVE, RIGHT INTO KLIPFONTEIN ROAD, RIGHT INTO BLACK RIVER PARK WAY, ONTO M5, LEFT ONTO N2, LEFT ONTO MOWBRAY OFF RAMP, RIGHT INTO MAIN ROAD WHICH BECOMES VICTORIA ROAD, INTO SIR LOWRY ROAD, RIGHT INTO OSWALD PIROW STREET, LEFT INTO TOP DECK, CAPE TOWN RAILWAY STATION CAPE TOWN.
 CAPE TOWN - ORANJEZICHT

FROM LOWER PLEIN STREET TAXI RANK INTO DARLING STREET, LEFT INTO ADDERLEY STREET LEFT INTO BUREAU STREET, RIGHT INTO PLEIN STREET WHICH BECOMES HATFIELD STREET, ALONG UPPER ORANGE, RIGHT INTO MONTROSE STREET, LEFT INTO MARMION STREET TO TERMINUS STREET, IN ORANJEZICHT AND RETURN AS FOLLOWS: DOWN MARMION STREET, RIGHT INTO MOLTEENO STREET, LEFT INTO RAYDEN STREET, LEFT INTO HOFF STREET, LEFT INTO BUITENSINGEL, RIGHT INTO LOOP STREET, RIGHT INTO RIEBEECK STREET, INTO ADDERLEY STREET, LEFT INTO STRAND STREET AND RIGHT INTO LOWER PLEIN STREET.
 CAPE TOWN/CABLE WAY STATION

DEPART FROM TAXI RANK AT LOWER PLEIN STREET, TURN RIGHT INTO DARLING STREET, LEFT INTO ADDERLEY STREET WHICH RUNS INTO WALE STREET, LEFT INTO BUITENGRACHT STREET, ALONG BUITENGRACHT STREET WHICH BECOMES NEW CHURCH STREET, CONTINUE ALONG NEW CHURCH STREET WHICH BECOMES KLOOF NEK, LEFT INTO TAFELBERG ROAD TO LOWER CABLE WAY AND RETURN.

OR
 DEPART FROM TAXI RANK AT LOWER PLEIN STREET, TURN RIGHT INTO BUREAU STREET, LEFT INTO ADDERLEY STREET WHICH BECOMES WALE STREET, LEFT INTO BUITENGRACHT STREET WHICH BECOMES NEW CHURCH STREET, CONTINUE ALONG NEW CHURCH STREET WHICH BECOMES KLOOF NEK, LEFT INTO TAFELBERG ROAD TO LOWER CABLE WAY AND RETURN DOWN TAFELBERG ROAD INTO KLOOF NEK ROAD WHICH BECOMES NEW CHURCH STREET WHICH BECOMES BUITENGRACHT STREET, CONTINUE TILL WALE STREET INTERSECTION, TURN RIGHT INTO WALE STREET THEN LEFT INTO KLOOF STREET TILL THE STRAND STREET INTERSECTION TURN RIGHT INTO STRAND STREET AND CONTINUE TILL LOWER PLEIN STREET, TURN RIGHT AND STOP AT THE TAXI RANK.
 CAPE TOWN - GARDENS

FROM TAXI RANK AT LOWER PLEIN STREET, RIGHT INTO DARLING STREET, LEFT INTO ADDERLEY STREET
 OR

CONTINUE UP PLEIN STREET, TURN RIGHT INTO BUREAU STREET, LEFT INTO ADDERLEY STREET, RIGHT INTO WALE STREET, LEFT INTO LONG STREET, ALONG LONG STREET WHICH BECOMES KLOOF STREET, RIGHT INTO BELLEVUE STREET, RIGHT INTO KEW STREET GARDENS, LEFT AND RETURN AS FOLLOWS: RIGHT INTO CONTANTIA STREET WHICH BECOMES FIRDALE STREET, RIGHT INTO RIEBEECK STREET, INTO ADDERLEY STREET, LEFT INTO STRAND STREET AND RIGHT INTO LOWER PLEIN STREET.
 CAPE TOWN STATION DECK - MELKBOSSTRAND AND RETURN

FROM CAPE TOWN STATION DECK, LEFT INTO OSWALD PIROW AT ROBOTS TURN RIGHT INTO N1, LEFT INTO KOEBERG ROAD ALONG KOEBERG ROAD TOWARDS KILLARNEY, LEFT INTO BLAAUWBERG ROAD, ALONG BLAAUWBERG ROAD, UNTIL OTTO DU PLESSIS TURN OFF, RIGHT INTO OTTO DU PLESSIS ROAD, ALONG OTTO DU PLESSIS DRIVE, LEFT INTO SIR DAVID BAIRD DRIVE, CONTINUE TO OTTO DU PLESSIS DRIVE, LEFT INTO OTTO DU PLESSIS DRIVE, CONTINUE ALONG OTTO DU PLESSIS DRIVE TOWARDS MELKBOSSTRAND, ONTO M14, CONTINUE OVER WEST COAST ROAD, INTO M18, RIGHT INTO POTSDAM ROAD TO KILLARNEY INTERCHANGE, INTO KOEBERG ROAD, LEFT INTO MONTAGUE DRIVE, ALONG MONTAGUE DRIVE INTO SUMMER GREENS MAIN ROAD TO THE STATION AND RETURN INTO BOSMANS DAN ROAD, LEFT INTO KOEBERG ROAD, RIGHT INTO

SECTION ROAD, LEFT INTO PAARDEN EILAND ROAD TO PAARDEN EILAND AND RETURN INTO SECTION ROAD, RIGHT INTO KOEBERG ROAD, RIGHT INTO VOORTREKKER ROAD, ALONG VOORTREKKER ROAD, INTO ALBERT STREET, LEFT INTO RUSSEL STREET, RIGHT INTO SIR LOWRY ROAD, RIGHT INTO OSWALD PIROW ROAD, LEFT TOP DECK, CAPE TOWN RAILWAY STATION.

CAPE TOWN STATION TOP DECK - FRANKDALE

FROM TOP DECK INTERCHANGE LEFT INTO OSWALD PIROW ROAD, AT LAST ROBOT TURN RIGHT INTO THE N1 FREEWAY CONTINUE TILL BROOKLYN TURN-OFF, TURN RIGHT INTO SECTION STREET AND THEN LEFT INTO KOEBERG ROAD, RIGHT INTO BOSMANS DAM ROAD, RIGHT INTO SUMMER GREENS MAIN ROAD TOWARDS CENTURY CITY AND RETURN ALONG MAIN ROAD, INTO RAILWAY ROAD, MONTAGUE GARDENS, LEFT INTO LINK ROAD, LEFT INTO MONTAGUE DRIVE, RIGHT INTO MARCONI ROAD, LEFT INTO MONTAGUE DRIVE, RIGHT INTO KOEBERG ROAD, ALONG KOEBERG ROAD, INTO POTSDAM ROAD, THROUGH KILLARNEY GARDENS, DU NOON, LEFT INTO N7, ALONG N7 PAST FRANKDALE AND MORNINGSTAR, RETURN AS FOLLOWS: LEFT INTO M19, ALONG M19 LEFT INTO WEST COAST ROAD, RIGHT INTO SANDOWN ROAD, TURN BACK INTO WEST COAST ROAD, RIGHT INTO OTTO DU PLESSIS DRIVE, LEFT INTO ZASTRON ROAD, RIGHT INTO ASCOT ROAD, INTO UNION ROAD, LEFT INTO BOUNDARY ROAD, RIGHT KOEBERG ROAD, RIGHT INTO VOORTREKKER ROAD, CONTINUE INTO ALBERT ROAD, LEFT INTO RUSSEL STREET RIGHT INTO SIR LOWRY ROAD, RIGHT INTO OSWALD PIROW LEFT ONTO TOP DECK, CAPE TOWN STATION.

CAPE TOWN - SANDDRIF - MONTAGUE GARDENS

DEPART CAPE TOWN STATION TOP DECK, TURN LEFT INTO OSWALD PIROW ROAD, PROCEED TILL THE LAST SET OF ROBOTS THEN TURN RIGHT TO PROCEED ALONG THE N1 UNTIL THE KOEBERG ROAD TURN OFF AT BROOKLYN, PROCEED ALONG KOEBERG ROAD, TURN RIGHT INTO BOSMANS DAM ROAD VIA SANDDRIFT, LEFT INTO MONTAGUE DRIVE MONTAGUE GARDENS AND RETURN AS FOLLOWS: LEFT INTO FREEDOM ROAD OR RACE COURSE ROAD, LEFT INTO KOEBERG ROAD VIA CAMBRIDGE TAXI RANK, PROCEED ALONG KOEBERG ROAD TO CAPE TOWN AND TURN LEFT ONTO N1 AND PROCEED UNTIL OSWALD PIROW ROAD TURN OFF AND TURN ONTO THE TOP DECK, CAPE TOWN STATION.

OR
PROCEED ALONG KOEBERG ROAD AND TURN RIGHT INTO VOORTREKKER ROAD CONTINUE INTO ALBERT ROAD, LEFT INTO RUSSEL STREET, RIGHT INTO SIR LOWRY ROAD RIGHT INTO OSWALD PIROW ROAD, LEFT INTO TOP DECK, CAPE TOWN STATION.
CAPE TOWN - MILNERTON

FROM TOP DECK TAXI RANK, LEFT INTO OSWALD PIROW AT ROBOT TURN RIGHT INTO THE N1 CONTINUE ALONG THE N1 UNTIL EXIT R27 ONTO MARINE DRIVE CONTINUE THROUGH PAARDEN EILAND TURN RIGHT INTO SECTION STREET, THEN LEFT INTO KOEBERG ROAD

OR
TURN LEFT INTO KING STREET, RIGHT INTO VAN RIEBEECK STREET, LEFT INTO KOEBERG ROAD

OR
CONTINUE ALONG KINGS STREET, TURN RIGHT INTO JUSTIN ROAD, LEFT INTO KOEBERG ROAD AND PROCEED ALONG AS FOLLOWS: TURN LEFT INTO ZASTRON ROAD, LEFT INTO ASCOT ROAD, LEFT INTO LOXTON ROAD, RIGHT INTO KOEBERG ROAD VIA CAMBRIDGE TAXI RANK, PROCEED ALONG KOEBERG ROAD UNTIL VOORTREKKER ROAD TO MAITLAND STATION DROP OFF PASSENGERS AND RETURN TO CAPE TOWN VIA VOORTREKKER ROAD INTO ALBERT ROAD, LEFT INTO RUSSEL STREET, RIGHT INTO SIR LOWRY ROAD RIGHT INTO OSWALD PIROW ROAD, LEFT INTO TOP DECK, CAPE TOWN STATION TAXI INTERCHANGE.

OR
AT THE BROOKLYN OFF-RAMP TURN ONTO THE N1 AND PROCEED TO OSWALD PIROW STREET AND ONTO THE CAPE TOWN STATION TOP DECK TAXI INTERCHANGE.
CAPE TOWN TO TABLE VIEW

FROM CAPE TOWN STATION TOP DECK, LEFT AT OSWALD PIROW DRIVE INTO DOCK ROAD TO PAARDEN EILAND THEN INTO MARINE DRIVE RIGHT INTO BOUNDARY ROAD, LEFT INTO KOEBERG ROAD, LEFT INTO BLAAUWBERG ROAD TO PARKLANDS ESTATE, SUNNYDALE, TABLE VIEW LEFT OTTO DU PLESSIS DRIVE INTO MARINE DRIVE TO CAPE TOWN STATION TOP DECK.

CAPE TOWN TO KOEBERG POWER STATION

FROM CAPE TOWN STATION DECK, LEFT INTO OSWALD PIROW DRIVE, INTO DOCK ROAD AND OVER MARINE DRIVE, THROUGH PAARDEN EILAND RIGHT AT SECTION STREET, LEFT INTO KOEBERG ROAD, RIGHT AT BLAAUWBERG ROAD INTO TABLE VIEW BAYSIDE, CONTINUE TO OTTO DU PLESSIS DRIVE TO KOEBERG POWER STATION AND RETURN AS FOLLOWS: ONTO WEST COAST ROAD, LEFT INTO BLAAUWBERG ROAD, RIGHT KOEBERG ROAD, LEFT CORONATION ROAD, ROYAL OR VOORTREKKER ROAD, RIGHT STATION ROAD, VIA MAITLAND STATION THEN ONTO VOORTREKKER ROAD TOWARDS SALT RIVER ROAD TRAFFIC CIRCLE INTO ALBERT ROAD, LEFT INTO RUSSEL STREET, RIGHT INTO SIR LOWRY ROAD, RIGHT OSWALD PIROW DRIVE, LEFT INTO THE CAPE TOWN STATION DECK AND RETURN.

CAPE TOWN TO SUMMER GREENS AND RETURN

FROM CAPE TOWN STATION TOP DECK, TURN LEFT INTO OSWALD PIROW STREET, AT OFF RAMP TO N1 TURN RIGHT AND PROCEED ALONG THE N1 TILL THE EXIT 10 FOR THE N7 CONTINUE ALONG N7 AND TURN LEFT INTO BOSMANS DAM ROAD AND LEFT INTO SUMMER GREENS DRIVE AND TERMINATE JOURNEY AT THE TAXI DROP OFF POINT AT 7 ELEVEN. RETURN TO CAPE TOWN AS FOLLOWS, PROCEED ALONG SUMMER GREENS DRIVE TURN RIGHT INTO MONTAGUE DRIVE LEFT INTO FREEDOM WAY, LEFT INTO KOEBERG ROAD, LEFT INTO VOORTREKKER ROAD, RIGHT INTO STATION ROAD DROP OFF PASSENGERS AT MAITLAND STATION AND RETURN TO VOORTREKKER ROAD INTO ALBERT ROAD, LEFT INTO RUSSEL STREET RIGHT INTO OSWALD PIROW STREET, TURN LEFT ONTO TOP DECK TAXI INTERCHANGE CAPE TOWN STATION.
CAPE TOWN TO PHOENIX, JOE SLOVO, SUMMER GREENS CENTURY CITY SHUTTLE SHOP AND

----- RETURN

DEPART CAPE TOWN STATION TOP DECK, LEFT INTO OSWALD PIROW RIGHT ONTO THE N1, LEFT ONTO MARINE DRIVE AT EXIT R27 CONTINUE ALONG MARINE DRIVE THROUGH PAARDEN EILAND INTO OTTO DU PLESSIS DRIVE THEN TURN RIGHT INTO BORDER ROAD WHICH BECOMES ZASTRON STREET

OR

TURN RIGHT INTO LOXTON ROAD, LEFT INTO ASCOT ROAD INTO BORDER ROAD INTO ZASTRON STREET THEN LEFT INTO KOEBERG ROAD THEN RIGHT INTO SCHOOL STREET WHICH BECOMES MILKY WAY RIGHT INTO FREEDOM WAY, RIGHT INTO MONTAGUE DRIVE INTO SUMMER GREENS DRIVE DROPPING PASSENGERS OFF ALONG THE WAY WITH THE JOURNEY TERMINATING AT 7 ELEVEN TAXI DROP OFF POINT IN SUMMER GREENS. THE RETURN JOURNEY IS AS FOLLOWS: DEPART SUMMER GREENS INTO MONTAGUE DRIVE, LEFT INTO FREEDOM WAY, LEFT INTO KOEBERG ROAD TO N1 TURN OFF TO CAPE TOWN STATION TAXI INTERCHANGE.

CAPE TOWN - TABLEVIEW - MELKBOSSTRAND

DEPART CAPE TOWN STATION DECK, LEFT INTO OSWALD PIROW, RIGHT ONTO THE N1, LEFT INTO SECTION STREET, LEFT INTO KINGS ROAD ALONG KINGS ROAD RIGHT INTO WEMYSS STREET, LEFT INTO KOEBERG ROAD, LEFT INTO BOUNDARY ROAD OR LOXTON ROAD OR RACE COURSE ROAD, RIGHT INTO OTTO DU PLESSIS ROAD, RIGHT INTO BLAAUWBERG ROAD, INTO SERVICE ROAD INTO MARINE CIRCLE, RIGHT INTO BEACH ROAD, INTO PERLEMOEN STREET, LEFT INTO WAVE STREET, INTO OTTO DU PLESSIS DRIVE, ALONG OTTO DU PLESSIS DRIVE, TO MELKBOSSTRAND AND RETURN AS FOLLOWS: OTTO DU PLESSIS DRIVE, LEFT INTO BLAAUWBERG BOULEVARD, BAYSIDE CENTRE, TABLE VIEW PICK UP POINT, LEFT INTO RAATZ DRIVE, INTO JANSSENS AVENUE, LEFT INTO BLAAUWBERG ROAD, ALONG BLAAUWBERG ROAD, RIGHT KOEBERG ROAD, LEFT INTO FREEDOM ROAD, RETURN INTO KOEBERG ROAD, LEFT INTO TYGERHOF ROAD, RIGHT INTO DANIEL ROAD, INTO CHEPTOWE ROAD, RIGHT INTO GANNET ROAD, LEFT INTO CLUCKMAN ROAD, LEFT INTO NAHUM ROAD, INTO WILLIAM MASON ROAD, LEFT INTO KOEBERG ROAD, ALONG KOEBERG ROAD, LEFT INTO PIET GROBLER ROAD, RIGHT INTO PRINCESS ALICE ROAD, LEFT INTO CLARENDON STREET OR LADY ANNE ROAD, LEFT INTO KOEBERG ROAD, RIGHT INTO CORONATION ROAD OR VOORTREKKER ROAD TO SALT RIVER CIRCLE INTO ALBERT ROAD, LEFT INTO RUSSEL STREET, RIGHT INTO SIR LOWRY ROAD, RIGHT INTO OSWALD PIROW LEFT ONTO TOP DECK TAXI INTERCHANGE.
CAPE TOWN - BROOKLYN, RUGBY, CAMBRIDGE AND RETURN

DEPART CAPE TOWN STATION DECK, LEFT INTO OSWALD PIROW, RIGHT ONTO N1, LEFT INTO SECTION STREET, LEFT INTO KING ROAD, RIGHT INTO VAN RIEBEECK ROAD LEFT INTO KOEBERG ROAD

OR

CONTINUE ALONG KING ROAD, TURN RIGHT INTO JUSTIN STREET, LEFT INTO KOEBERG ROAD, CONTINUE ALONG KOEBERG ROAD TILL CAMBRIDGE CENTRE POINT AND RETURN ALONG KOEBERG ROAD TO MAITLAND STATION TURN LEFT INTO CORONATION ROAD OR ROYAL ROAD OR VOORTREKKER ROAD, TURN RIGHT INTO STATION ROAD. DROP OFF PASSENGERS AND RETURN EITHER VIA VOORTREKKER ROAD INTO ALBERT ROAD AT SALT RIVER TRAFFIC CIRCLE INTO ALBERT ROAD, LEFT INTO RUSSEL STREET, RIGHT INTO OSWALD PIROW STREET, LEFT ONTO CAPE TOWN STATION DECK TAXI INTERCHANGE.

OP.5538782. (2) ZONDANI ZAMUKULUNGA WELLINGTON ZW ID NO 6204045934181. (3) DISTRICT: PAARL. POSTAL ADDRESS: 296A WHITE CITY, MBEKWENI, PAARL, 7626. (4) NEW APPLICATION. (5) 1 X 16 PASSENGERS. (6) THE CONVEYANCE OF TAXI PASSENGERS. (7) AUTHORITY: 803 MBEKWENI - PAARL

VANAF TAXI STAANPLEK TE MBEKWENI, IN MPHAKALASISTRAAT, IN PHOKENGSTRAAT, REGS EN WEER REGS IN R303, IN JAN VAN RIEBEECKWEG TOT BY SPILO ROBOT, REGS IN OOSBOSCHSSTRAAT, LINKS IN BERGRIVIER BOULEVARD, REGS IN LADY GREYSTRAAT, LINKS IN WATERKANSTRAAT TOT BY OPTELPUNT BY SHOPRITE, IN NUWESTRAAT REGS IN BREDASTRAAT, LINKS IN LADY GREYSTRAAT, REGS IN HOOFSTRAAT, REGS IN BRUGSTRAAT, LINKS IN BERGRIVIER BOULEVARD, LINKS IN VAN DER LINGENSTRAAT, REGS NA SHOPRITE OPTEL PUNT PAARL EN TERUG SOOS VOLG: LINKS IN VAN DER LINGENSTRAAT, LINKS IN BERGRIVIER BOULEVARD, REGS MET LADY GREYSTRAAT, LINKS IN HUGUENOT VERBY PAD, LINKS IN KLEIN DRAKENSTEINWEG TOT BYH HUGUENOT

SPOORWEGSTASIE, LINKS IN KLEIN DRAKENSTEINWEG, LINKS MET HUGUENOT VERBY PAD, LINKS MET JAN VAN RIEBEECKWEG TOT BY MAX GARAGE NA MBEKWENI TAXI STAAN PLEK.

B98 MBEKWENI - SHOPRITE PAARL

FROM TAXI RANK AT MBEKWENI, LEFT INTO MPHAKALASI STREET, LEFT INTO NTSHAMBA STREET, LEFT INTO DROMMEDARIS STREET, RIGHT INTO OOSBOSCH STREET, LEFT INTO BERGRIVER BOULEVARD, RIGHT INTO LADY GREY STREET, LEFT INTO WATERKANT STREET TO PICK-UP POINT AT SHOPRITE PAARL AND RETURN ALONG THE SAME ROUTE.

B99 MBEKWENI - SHOPRITE PAARL

FROM TAXI RANK AT MBEKWENI, LEFT INTO MOHAJANE STREET LEFT INTO MADIKANE STREET, RIGHT INTO JAN VAN RIEBEECK ROAD, RIGHT INTO OOSBOSCH STREET, LEFT INTO BERGRIVER BOULEVARD, RIGHT INTO LADY GREY STREET, LEFT INTO WATERKANT STREET TO PICK-UP POINT AT SHOPRITE PAARL AND RETURN ALONG THE SAME ROUTE.

OP.5538799. (2) NKWAZA MICHAEL MZINGISI MM ID NO 6101055668081. (3) DISTRICT: PAARL. POSTAL ADDRESS: 1941 THEMBANI SQUARE, P O MBEKWENI, PAARL, 7626. (4) NEW APPLICATION. (5) 1 X 15 PASSENGERS. (6) THE CONVEYANCE OF TAXI PASSENGERS. (7) AUTHORITY: MBEKWENI - PAARL MALL

FROM RANK, LEFT WITH MOHAJANI STREET, LEFT WITH MADIKANI STREET, RIGHT WITH SAND STREET, RIGHT WITH JAN VAN RIEBEECK DRIVE, RIGHT WITH OOSBOSCH STREET, LEFT WITH BERGRIVER BOULEVARD, RIGHT WITH LADY GREY STREET, LEFT WITH WATERKANT STREET TO PICK UP POINT.

FROM PICK UP POINT, LEFT WITH VAN DER LINGEN STREET, RIGHT WITH BERGRIVER BOULEVARD, LEFT WITH CECILIA STREET TO THE TRAFFIC CIRCLE, LEFT TO THE MALL ENTRANCE TO PICK UP POINT, FOLLOW ROAD TO WESTLY ENTRANCE, RIGHT TO HOLDING AREA AT JONES STREET.

FROM PICK UP POINT TURN RIGHT TO EXIT, LEFT TO TRAFFIC CIRCLE, LEFT WITH ABORETUM AVE, LEFT WITH R301 J/V RIEBEECK DRIVE, LEFT WITH SAND STREET, LEFT WITH MADIKANE STREET, RIGHT WITH MOHAJANI STREET TO TAXI RANK.

MBEKWENI - PAARL MALL

FROM RANK LEFT WITH MOHAJANI STREET, LEFT WITH MADIKANE STREET, RIGHT WITH SAND STREET, RIGHT WITH JAN VAN RIEBEECK DRIVE, PROCEED TO TRAFFIC CIRCLE LEFT WITH PARYS ROAD, RIGHT WITH ABORETUM AVENUE AT CIRCLE, LEFT TO ENTRANCE OF MALL TO PARKING LOT ON EASTLY SIDE OF MALL BUILDING AND RETURN VIA THE SAME ROUTE.

MBEKWENI - PAARL MALL

FROM RANK LEFT WITH MOHAJANI STREET, LEFT WITH MADIKANI STREET, RIGHT WITH SAND STREET, RIGHT TO JAN VAN RIEBEECK DRIVE, RIGHT WITH JAN VAN RIEBEECK DRIVE, RIGHT WITH OOSBOSCH STREET, LEFT WITH BERGRIVER BOULEVARD, LEFT WITH CECILIA STREET TO TRAFFIC CIRCLE, LEFT TO MALL ENTRANCE TO PARKING LOT ON EASTLY SIDE OF MALL BUILDING AND RETURN VIA SAME ROUTE.

OP.5538800. (2) MACITI LUNGEPHI L ID NO 5604215721089. (3) DISTRICT: PAARL. POSTAL ADDRESS: PO BOX 214, PAARDEBERG WYNBOERE, PAARL, 7646. (4) NEW APPLICATION. (5) 1 X 15 PASSENGERS. (6) THE CONVEYANCE OF TAXI PASSENGERS. (7) AUTHORITY: MBEKWENI - PAARL MALL

FROM RANK, LEFT WITH MOHAJANI STREET, LEFT WITH MADIKANI STREET, RIGHT WITH SAND STREET, RIGHT WITH JAN VAN RIEBEECK DRIVE, RIGHT WITH OOSBOSCH STREET, LEFT WITH BERGRIVER BOULEVARD, RIGHT WITH LADY GREY STREET, LEFT WITH WATERKANT STREET TO PICK UP POINT.

FROM PICK UP POINT, LEFT WITH VAN DER LINGEN STREET, RIGHT WITH BERGRIVER BOULEVARD, LEFT WITH CECILIA STREET TO THE TRAFFIC CIRCLE, LEFT TO THE MALL ENTRANCE TO PICK UP POINT, FOLLOW WITH CECILIA STREET TO THE TRAFFIC CIRCLE, LEFT TO THE MALL ENTRANCE TO PICK UP POINT, FOLLOW ROAD TO WESTLY ENTRANCE, RIGHT TO HOLDING AREA AT JONES STREET.

FROM PICK U POINT TURN RIGHT TO EXIT, LEFT TO TRAFFIC CIRCLE, LEFT WITH ABORETUM AVE, LEFT WITH R301 J/V RIEBEECK DRIVE, LEFT WITH SAND STREET, LEFT WITH MADIKANE STREET, RIGHT WITH MOHAJANI STREET TO TAXI RANK.

OP.5538811. (2) NYANGA NYIKIMA NELSON NN ID NO 3804045283084. (3) DISTRICT: PAARL. POSTAL ADDRESS: 3368 POLA PARK, P O MBEKWENI, PAARL, 7626. (4) ADDITIONAL AUTHORITY, PERMIT NO. 513648/2 FROM NYANGA NYIKIMA NELSON NN (15 X PASSENGERS, DISTRICT: PAARL). (5) 1 X 15 PASSENGERS. (6) THE CONVEYANCE OF TAXI PASSENGERS. (7) AUTHORITY:

Permit No. 513648/2

931 - MBEKWENI VIA DROMMEDARIS STREET - PAARL

FROM MBEKWENI CIA DROMMEDARIS STREET, LEFT INTO OSBOSCH STREET, LEFT INTO BERG RIVER BOULEVARD, RIGHT INTO LADY GREY STREET, LEFT INTO WATERKANT STREET, TO TAXI RANK AT SHOPRITE PAARL AND RETURN ALONG THE SAME ROUTE

SUBJECT TO THE CONDITION THAT PASSENGERS WILL ONLY BE SET DOWN AND PICKED UP AT SHOPRITE, PAARL AND THE VEHICLE WILL NOT BE STATIONARY FOR MORE THAN 3 (THREE) MINUTES FOR THIS PURPOSE AND SUBJECT FURTHERMORE TO THE FOLLOWING CONDITIONS: (A) THAT NO PASSENGERS ARE PICKED UP AT ANY OTHER TAXI RANK. (B) THE VEHICLE MUST BE REGISTERED IN THE NAME OF THE LICENCE HOLDER. (C) THE HOLDER OF THIS LICENCE IS PROHIBITED FROM ENTERING INTO ANY AGREEMENT WHEREBY ANOTHER PARTY IS PERMITTED TO UNDERTAKE ROAD TRANSPORTATION FOR OWN GAIN UNDER AUTHORITY OF THIS LICENCE. (D) THE COMPLETE ROUTE MUST BE TRAVERSED AND NOT ONLY A PORTION OF IT.


MBEKWENI - PAARL MALL

FROM RANK, LEFT WITH MOHAJANI STREET, LEFT WITH MADIKANI STREET, RIGHT WITH SAND STREET, RIGHT WITH JAN VAN RIEBEECK DRIVE, RIGHT WITH OOSBOSCH STREET, LEFT WITH BERGRIVER BOULEVARD, RIGHT WITH LADY GREY STREET, LEFT WITH WATERKANT STREET TO PICK UP POINT.
FROM PICK UP POINT, LEFT WITH VAN DER LINGEN STREET, RIGHT WITH BERGRIVER BOULEVARD, LEFT WITH CECILIA STREET TO THE TRAFFIC CIRCLE, LEFT TO THE MALL ENTRANCE TO PICK UP POINT, FOLLOW ROAD TO WESTLY ENTRANCE, RIGHT TO HOLDING AREA AT JONES STREET.
FROM PICK UP POINT TURN RIGHT TO EXIT, LEFT TO TRAFFIC CIRCLE, LEFT WITH ABORETUM AVE, LEFT WITH R301 JV RIEBEECK DRIVE, LEFT WITH SAND STREET, LEFT WITH MADIKANE STREET, RIGHT WITH MOHAJANI STREET TO TAXI RANK.



Sabinet Online Ltd has established itself, for more than a decade, as a leader in facilitating electronic access to gazetted information.

Are you looking for information published in Gazettes such as changes to Acts, Regulations of Acts, Notices, Liquidation & distribution accounts on deceased estates?



Search no more.

Sabinet Online's SA Gazettes provides immediate access to full-text databases of Government and Provincial Gazettes, the Government Gazette Index and Parliamentary Bills. Updated daily.


The SA Gazettes is considered in all industry sectors as the most comprehensive collection of searchable gazette data on the Internet. With SA Gazettes you have access to the electronic full-text of the Government Gazette and all Provincial Gazettes.

- The Government Gazette - from January 1994
- All Provincial Gazettes - from September 1995
- Indexes pertaining to the past week's Government and all Provincial Gazettes.
- Parliamentary Bills - from January 1999

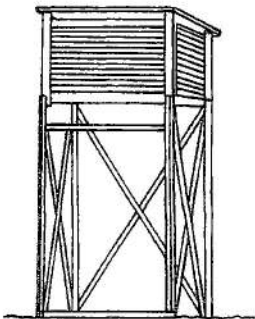

We facilitate access to information
www.sabinet.co.za

Tel: +27 12 643 9500; Fax: +27 12 663 3543; E-mail: info@sabinet.co.za








Department of Environmental Affairs and Tourism

SA WEATHER BUREAU SA WEERBURO

**W
E
A
T
H
E
R
·
S
E
R
V
I
C
E
S
·
W
E
E
R
D
I
E
N
S
T
E**



Printed by and obtainable from the Government Printer, Bosman Street, Private Bag X85, Pretoria, 0001
Publications: Tel: (012) 334-4508, 334-4509, 334-4510
Advertisements: Tel: (012) 334-4673, 334-4674, 334-4504
Subscriptions: Tel: (012) 334-4735, 334-4736, 334-4737
Cape Town Branch: Tel: (021) 465-7531

Gedruk deur en verkrygbaar by die Staatsdrukker, Bosmanstraat, Privaatsak X85, Pretoria, 0001
Publikasies: Tel: (012) 334-4508, 334-4509, 334-4510
Advertensies: Tel: (012) 334-4673, 334-4674, 334-4504
Subskripsies: Tel: (012) 334-4735, 334-4736, 334-4737
Kaapstad-tak: Tel: (021) 465-7531