

Government Gazette Staatskoerant

REPUBLIC OF SOUTH AFRICA
REPUBLIEK VAN SUID-AFRIKA

Vol. 494

Pretoria, 18 August
Augustus 2006

No. 29129

CONTENTS • INHOUD

No.

Page
No. Gazette
No.**GOVERNMENT NOTICE****Water Affairs and Forestry, Department of***Government Notice*

840 National Forests Act (84/1998): Release of parts of a State forest land which are no longer required for forestry 2 29129

GOVERNMENT NOTICE

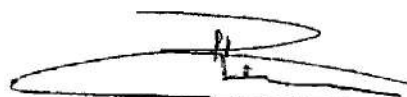
DEPARTMENT OF WATER AFFAIRS AND FORESTRY**No. 840****18 August 2006**

NOTICE IN TERMS OF SECTION 50 (4) OF THE NATIONAL
FORESTS ACT, 1998 (ACT NO. 84 OF 1998)

RELEASE OF PARTS OF A STATE FOREST LAND WHICH ARE
NO LONGER REQUIRED FOR FORESTRY

By virtue of the power vested in me by section 50 (3) of the National Forests Act, 1998, (Act No. 84 of 1998) I, Lindiwe Benedicta Hendricks, in my capacity as Minister of Water Affairs and Forestry hereby release a part of a State Forest, which is no longer required for forestry, namely-

1. Portion 52(of 45) of the farm Riet Spruit No.889, in extent of 17,8672 ha.




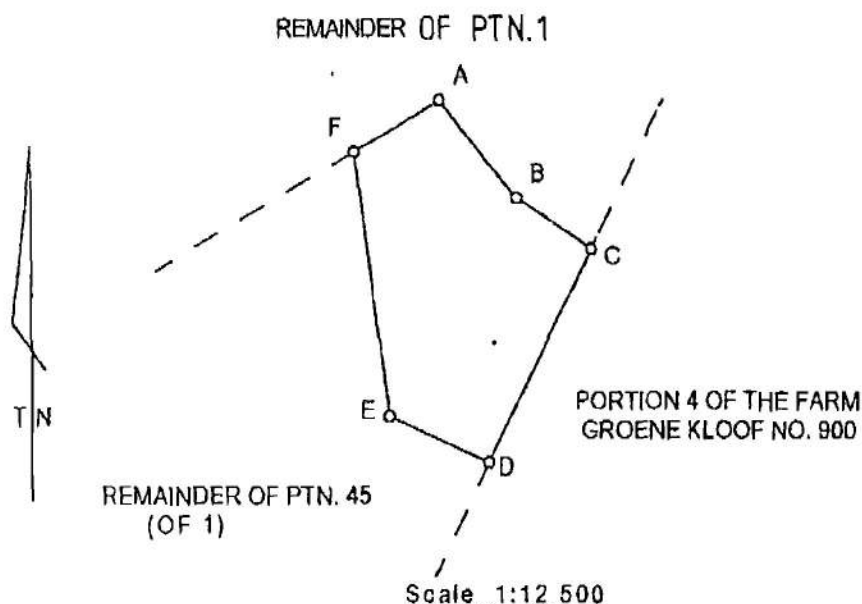
LINDIWE BENEDICTA HENDRICKS
MINISTER OF WATER AFFAIRS AND FORESTRY

SUBDIVISIONAL DIAGRAM

O.E. D. Y. f

CDA/DGM
BUTTON & O'CONNOR INC. : Wastville

SIDES Metres		ANGLES OF DIRECTION	CO-ORDINATES Y System—WG31 X			S.G. No. 2300/2004
		Constants		+ 0,00	+3200 000,00	Approved  for Surveyor- General Oct. 05, 2004.
AB	230,78	321 25 40	A	+ 70 822,39	+ 70 840,87	
BC	168,94	303 40 30	B	+ 70 678,50	+ 71 021,30	
CD	438,44	26 12 10	C	+ 70 537,91	+ 71 114,97	
DE	207,75	113 48 50	D	+ 70 731,50	+ 71 508,35	
EF	491,92	172 40 10	E	+ 70 921,57	+ 71 424,47	
FA	188,10	239 25 10	F	+ 70 984,33	+ 70 936,57	
		136/2930	▲	+ 72 325,47	+ 75 187,12	
		670/2930	▲	+ 66 296,18	+ 65 205,49	

Description of Beacons

A,B,C : 20mm round Iron Peg at Fence Post.
 D : 16mm Chisel Hole in Rock.
 E,F : 16mm Iron Peg

The figure A B C D E F
 represents 17,8672 hectares of land being
PORTION 52 (OF 45) OF THE FARM RIET SPRUIT NO. 899

Situate in the uMngeni Municipality, Registration Division FT,
 Province of KwaZulu-Natal
 Surveyed in September - October 1998
 by me

H.R. Bebington (PLS 0788)
 Professional Land Surveyor

July 2004
 by me

W.I.M. TURNBULL (PLS 0875)
 Professional Land Surveyor

This diagram
 relates to
 No.

Registrar of Deeds

The original diagram is
 S.G. No. 3785/1998
 Transfer

File No. 899 690/2004
 S.R. No. 2300/2004
 Comp. FTSB