



Government Gazette Staatskoerant

REPUBLIC OF SOUTH AFRICA
REPUBLIEK VAN SUID AFRIKA

Vol. 699

1 September 2023
September

No. 49225



N.B. The Government Printing Works will not be held responsible for the quality of "Hard Copies" or "Electronic Files" submitted for publication purposes

ISSN 1682-5845



AIDS HELPLINE: 0800-0123-22 Prevention is the cure

IMPORTANT NOTICE:

THE GOVERNMENT PRINTING WORKS WILL NOT BE HELD RESPONSIBLE FOR ANY ERRORS THAT MIGHT OCCUR DUE TO THE SUBMISSION OF INCOMPLETE / INCORRECT / ILLEGIBLE COPY.

No FUTURE QUERIES WILL BE HANDLED IN CONNECTION WITH THE ABOVE.

Contents

Gazette *Page*
No. *No.*

No.

GOVERNMENT NOTICES • GOEWERMENTSKENNISGEWINGS**Water and Sanitation, Department of / Water en Sanitasie, Departement van**

3855	National Water Act (36/1998): Review of the National Water Resources Strategy	49225	3
------	---	-------	---

GOVERNMENT NOTICES • GOEWERMENTSKENNISGEWINGS

DEPARTMENT OF WATER AND SANITATION

NO. 3855

1 September 2023

NATIONAL WATER ACT, 1998

REVIEW OF THE NATIONAL WATER RESOURCES STRATEGY

I, Mr Senzo Mchunu, in my capacity as Minister of Water and Sanitation, and duly authorised in terms of section 5(4)(b) of the National Water Act, 1998 (Act 36 of 1998), hereby publish the revised National Water Resources Strategy after receiving and considering public comments.

The National Water Resource Strategy Third Edition (NWRS-3) consists of the following chapters and list of annexures:

Chapters:


Chapter 1	Introduction
Chapter 2	Strategic Imperatives
Chapter 3	Context
Chapter 4	Reducing Water Demand
Chapter 5	Increasing Water Supply
Chapter 6	Redistributing Water for Transformation
Chapter 7	Managing Effective Water and Sanitation Services
Chapter 8	Regulating the Water and Sanitation Sector
Chapter 9	Managing Water and Sanitation Under a Changing Climate
Chapter 10	Promoting International Cooperation
Chapter 11	Improving Water Quality
Chapter 12	Protecting Aquatic Ecosystems and Maintaining Restoring Ecological Infrastructure
Chapter 13	Creating Effective Water Sector Institutions
Chapter 14	Collecting Data and Analysing and Managing Information for Effective Monitoring, Evaluation and Reporting
Chapter 15	Building Capacity for Action
Chapter 16	Ensuring Financial Stability
Chapter 17	Enhancing and Enabling Deployment of Research, Development, and Innovation
Chapter 18	Addressing Legislative and Policy Gaps

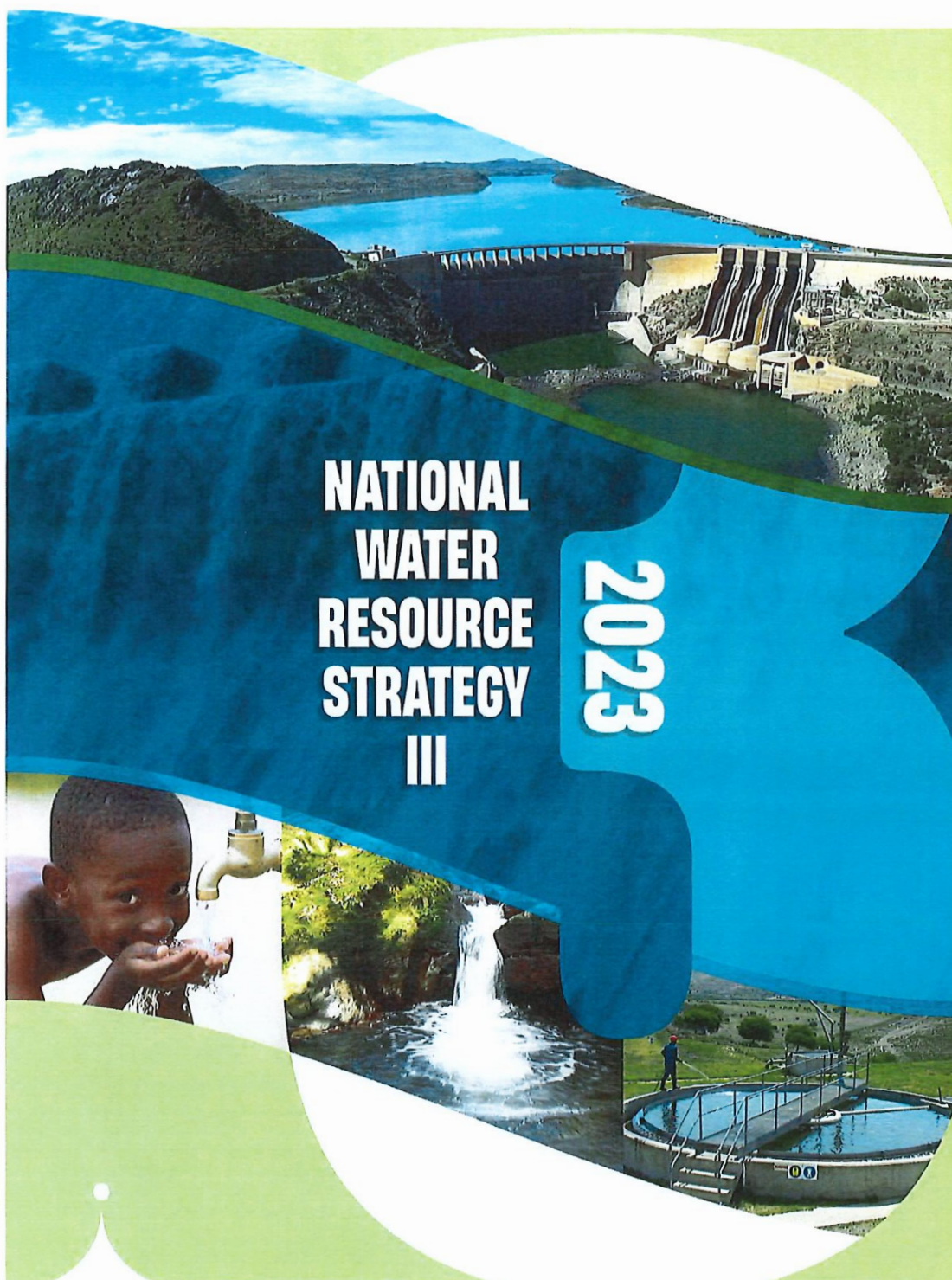
List of Annexures:

Annexure A1:	Reconfiguration of Water Management Areas
Annexure A2:	Schedule of the proposed 6 WMAs in South Africa
Annexure B:	National Groundwater Strategy

The detailed National Water Resource Strategy Third Edition (NWRS-3) and its related documents can be viewed from Department of Water and Sanitation website www.dws.gov.za or visit Department of Water and Sanitation Map shop at Emanzini Building, 185 Francis Baard Street, Pretoria

Enquiries can be directed to the Department of Water and Sanitation, Ms Mahadi Mofokeng at (012) 336- 6560, e-mail: MofokengM2@dws.gov.za or Mr Nhlakanipho Mkhize at (012) 336 - 8557, e-mail: MkhizeNh@dws.gov.za


MR S MCHUNU
MINISTER OF WATER AND SANITATION
DATE: 02/08/2023



water & sanitation

Department:
Water and Sanitation
REPUBLIC OF SOUTH AFRICA

"Water is Life,
Sanitation is Dignity"



Chapter: 23

Annexures



ANNEXURE A1:

REVISED RECONFIGURATION OF WATER MANAGEMENT AREAS

The Department has reviewed the reconfiguration of the Water Management Areas (WMAs) from nine (9) to six (6). The intention is to establish six (6) Catchment Management Agencies (CMAs) nationally.

The revised WMAs are as follows:

- The Limpopo WMA will be amalgamated with the Olifants WMA. The Olifants River is a tributary of the Limpopo River. These are also Transboundary Rivers which are managed by international agreements. This configuration supports having one point of contact from South Africa to engage with the international counterparts. The geographic areas for the Limpopo and Olifants WMAs are relatively small and all form part of the Limpopo River Catchment.
- The Inkomati-Usuthu WMA will remain unchanged from the previous configuration.
- The Pongola-Mtamvuna WMA will remain unchanged from the previous configuration.
- The Vaal WMA will be amalgamated with Orange WMA as the Vaal River drains into the Orange River. This is a logical management unit, although large in area. This amalgamation will enhance revenue generation and sustainability of the CMA, in the form of economies of scale.
- The Mzimvubu-Tsitsikamma WMA will remain unchanged from the previous configuration.
- The Breede-Gouritz and Berg-Olifants WMA will be amalgamated to be one water management area. The Western Cape Water Supply System (WCWSS) which supplies greater Cape Town spans both these WMAs. This is a logical management unit although large in area. This amalgamation will enhance revenue generation and sustainability of the CMA, in the form of economies of scale.



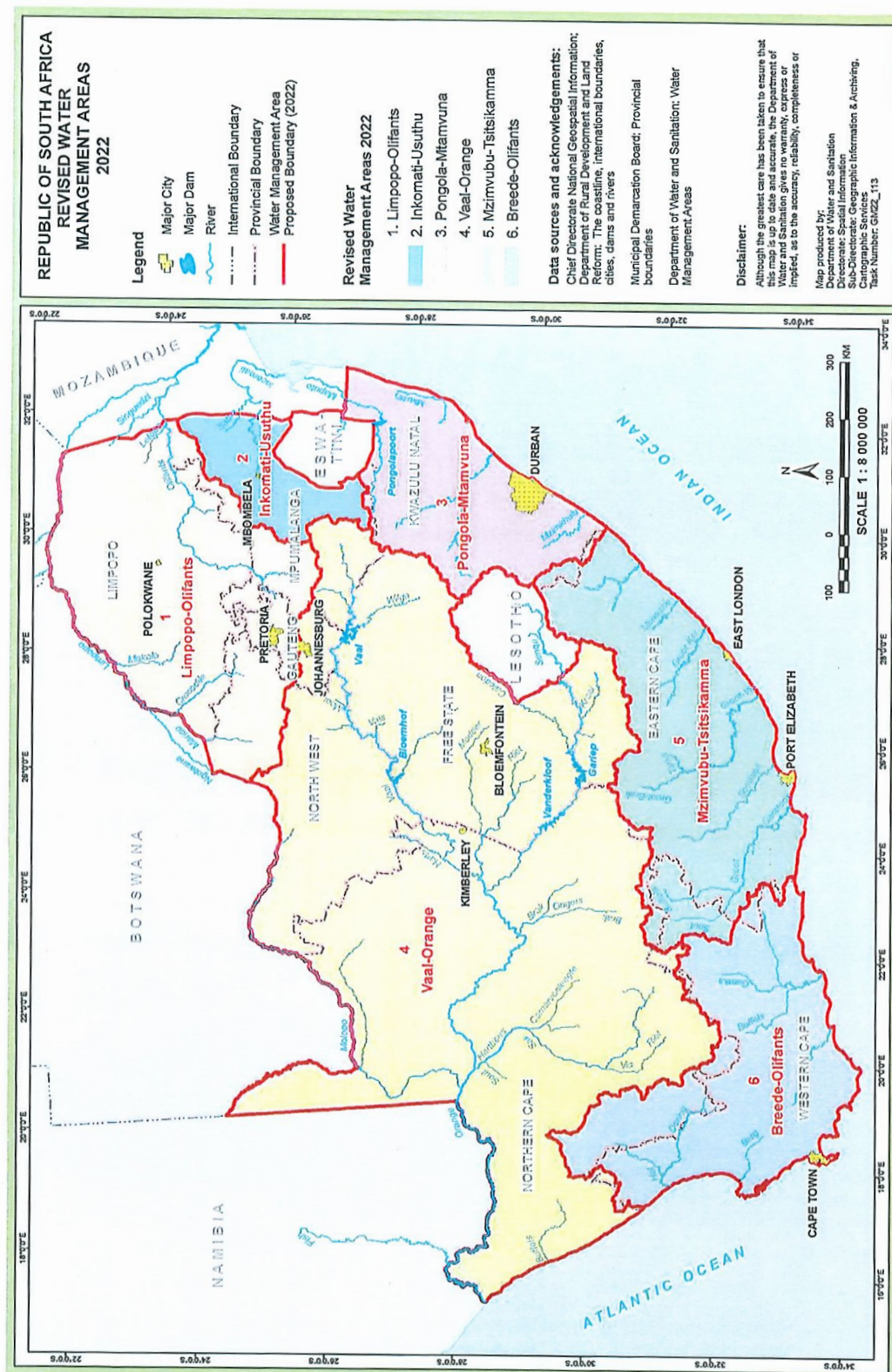


Figure 1: Water Management Areas Map

Printed by and obtainable from the Government Printer, Bosman Street, Private Bag X85, Pretoria, 0001
Contact Centre Tel: 012-748 6200. eMail: info.egazette@gpw.gov.za
Publications: Tel: (012) 748 6053, 748 6061, 748 6065